

**Attachment A-1 - Resolution**  
**(Contingent Resolution for Item SD201)**

A RESOLUTION OF THE SAN DIEGO COUNTY BOARD OF SUPERVISORS  
ADOPTING THE 2015 GENERAL PLAN CLEAN-UP GENERAL PLAN AMENDMENT;  
GPA 14-001 – ITEM SD201

WHEREAS, pursuant to Government Code Sections 65350 et seq., GPA 14-001 has been prepared, with contingent Item SD201 being included in the first amendment to the Land Use Element of the County General Plan, in the Calendar Year 2015; and

WHEREAS, GPA 14-001 has been filed by the County of San Diego with contingent Item SD201, consisting of an amendment to the Land Use Element; and

WHEREAS, pursuant to Government Code Sections 65860 et seq., associated zoning reclassifications have been prepared together with Item SD201 of GPA 14-001; and

WHEREAS, on September 11, 2015, the Planning Commission, pursuant to Government Code Sections 65351 and 65353 held a duly advertised public hearing on GPA 14-001, including Item SD201; and

WHEREAS, the Planning Commission has made its detailed recommendations concerning the above item; and

WHEREAS, on TBD, the Board of Supervisors, pursuant to Government Code Section 65355 held a duly advertised public hearing on GPA 14-001, including Item SD201; and

WHEREAS, on TBD, the Board of Supervisors has made findings pursuant to Attachment D, Environmental Findings, of the Board of Supervisors Planning Report for the project.

NOW THEREFORE BE IT RESOLVED that the Board of Supervisors takes the following actions:

1. Approve Item SD201 of GPA 14-001, which consists of an amendment to the Land Use Element, including the Land Use Map and Regional Category Map, as shown in Exhibit A of the Contingent Resolution, with the final adoption of the SD201 changes being contingent upon final approval by the San Diego Local Agency Formation Commission (LAFCO) of the proposed detachment of the SD201 property from the City of Encinitas jurisdiction.

BE IT FURTHER RESOLVED that the amended documents shall be endorsed in the manner provided by the Board of Supervisors.

BE IT FURTHER RESOLVED that this Contingent Resolution shall take effect and be in force from and after 30 days after approval of the jurisdictional detachment by LAFCO. If the detachment is denied, this Resolution shall become null and void.

# **Attachment A-1, Exhibit A**

**Maps of Contingent Land Use Designation  
Change and Regional Category Change**

2015 General Plan  
Clean-Up GPA




SD201

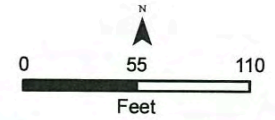
Proposed General Plan Change

Parcel Number(s):  
2620713700

ENCINITAS

SR-2

	Parcels
	Proposed General Plan Land Use Designation(s)
	Semi-Rural Residential (SR-2) Public/Semi-Public Facilities



THIS MAP/DATA IS PROVIDED WITHOUT WARRANTY OF ANY KIND, EITHER EXPRESS OR IMPLIED, INCLUDING BUT NOT LIMITED TO THE IMPLIED WARRANTIES OF MERCHANTABILITY AND FITNESS FOR A PARTICULAR PURPOSE. Note: This product may contain information reproduced with permission of SANDAG. This product may contain information reproduced with permission granted by Rand McNally & Company® to SanGIS. This map is copyrighted by Rand McNally & Company®. It is unlawful to copy or reproduce all or any part thereof, whether for personal use or resale, without the prior, written permission of Rand McNally & Company®.  
Copyright SanGIS 2015 - All Rights Reserved. Full text of this legal notice can be found at [http://www.sangis.org/legal\\_notice.htm](http://www.sangis.org/legal_notice.htm)



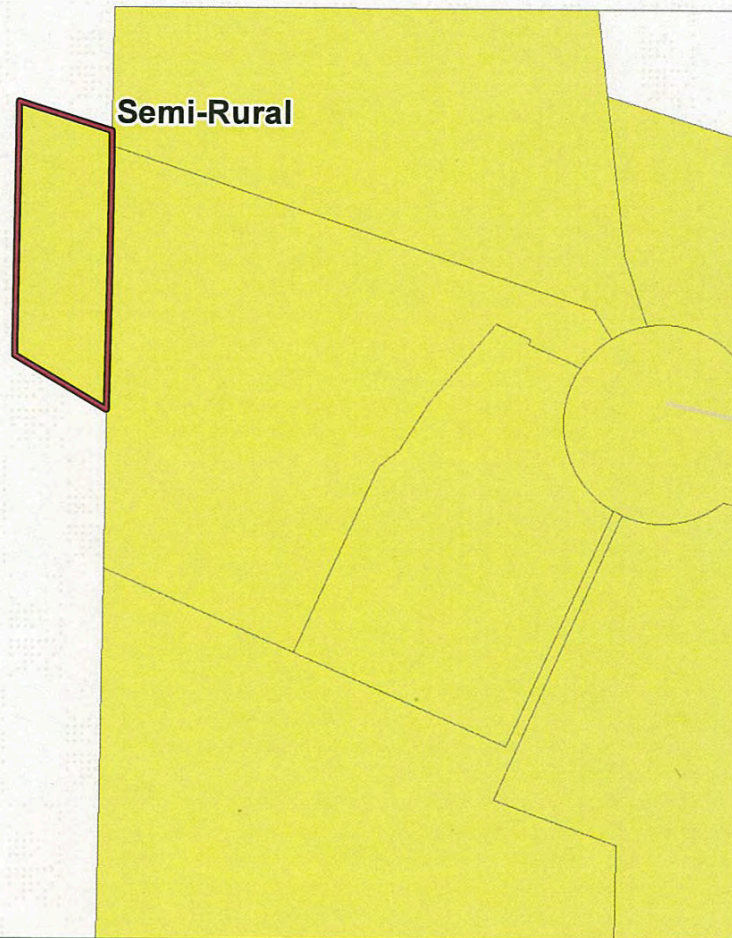







# 2015 General Plan Clean-Up GPA SD201

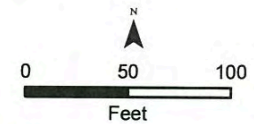
Proposed Regional Category Change

Parcel Number(s):  
2620713700

ENCINITAS



	Parcels
	Proposed Regional Category
<b>Regional Category</b>	
	Village
	Rural
	Semi-Rural
	No Jurisdiction



THIS MAP/DATA IS PROVIDED WITHOUT WARRANTY OF ANY KIND, EITHER EXPRESS OR IMPLIED, INCLUDING BUT NOT LIMITED TO, THE IMPLIED WARRANTIES OF MERCHANTABILITY AND FITNESS FOR A PARTICULAR PURPOSE. Note: This product may contain information from the SANDAG Regional Information System which cannot be reproduced without the written permission of SANDAG. This product may contain information reproduced with permission granted by Rand McNally & Company® to SanGIS. This map is copyrighted by Rand McNally & Company®. It is unlawful to copy or reproduce all or any part thereof, whether for personal use or resale, without the prior, written permission of Rand McNally & Company®.  
Copyright SanGIS 2015 - All Rights Reserved. Full text of this legal notice can be found at [http://www.sangis.org/legal\\_notice.htm](http://www.sangis.org/legal_notice.htm)



File: P:\gp2020\cleanup\MXD\cleanup\_proreg\_cat.mxd