Attachment C – Zoning Ordinance Amendment

Attachment C

Form of Ordinance
Zoning Classification
(Staff Recommendation)

AN ORDINANCE CHANGING THE ZONING CLASSIFICATION OF CERTAIN PROPERTY WITHIN THE COUNTY OF SAN DIEGO RELATED TO THE 2015 GENERAL PLAN CLEAN-UP GENERAL PLAN AMENDMENT AND REZONE (GPA 14-001; REZ 14-001)

Maps showing proposed changes to the Zoning Ordinance are located at the link below:
http://www.sandiegocounty.gov/content/sdc/pds/advance/2015gpclean-up.html

Clean Copy

ORDINANCE NO. _____ (NEW SERIES)

AN ORDINANCE CHANGING THE ZONING CLASSIFICATION OF CERTAIN PROPERTY WITHIN THE COUNTY OF SAN DIEGO RELATED TO THE 2015 GENERAL PLAN CLEAN-UP GENERAL PLAN AMENDMENT AND REZONE (GPA 14-001; REZ 14-001)

The Board of Supervisors of the County of San Diego ordains as follows:

CREST-DEHESA

Section 1. The zoning classification of certain real property is hereby changed as set forth herein, and more precisely delineated on the Crest-Dehesa Zoning Use Regulation Changes Map identified as Map CD-UR-202 from the TBD 2015 Board of Supervisors Meeting, all documents on file with the Clerk of the Board of Supervisors of the County of San Diego.

Use Regulation Changes

Sub-Area No.	Old	New
CD-UR-202	RS	S80

Section 2. The zoning classification of certain real property is hereby changed as set forth herein, and more precisely delineated on the Crest-Dehesa Zoning Minimum Lot Size Changes Map identified as Map CD-LS-202 from the TBD 2015 Board of Supervisors Meeting, all documents on file with the Clerk of the Board of Supervisors of the County of San Diego.

Minimum Lot Size Changes

Sub-Area No.	Old	New
CD-LS-202	10,000sf	-

Section 3. The zoning classification of certain real property is hereby changed as set forth herein, and more precisely delineated on the Crest-Dehesa Zoning Setback Changes Map identified as Map CD-SB-202 from the TBD 2015 Board of Supervisors Meeting, all documents on file with the Clerk of the Board of Supervisors of the County of San Diego.

Setback Changes

Sub-Area No.	Old	New
CD-SB-202	H	C

JULIAN

Section 4. The zoning classification of certain real property is hereby changed as set forth herein, and more precisely delineated on the Julian Zoning Use Regulation Changes Map

identified as Map JL-UR-201 from the TBD 2015 Board of Supervisors Meeting, all documents on file with the Clerk of the Board of Supervisors of the County of San Diego.

Use Regulation Changes

Sub-Area No.	Old	New
JL-UR-201	A70	S80

Section 5. The zoning classification of certain real property is hereby changed as set forth herein, and more precisely delineated on the Julian Use Regulation Changes Map identified as Map JL-UR-202 from the TBD 2015 Board of Supervisors Meeting, all documents on file with the Clerk of the Board of Supervisors of the County of San Diego.

Use Regulation Changes

Sub-Area No.	Old	New
JL-UR-202	A70	S80

LAKESIDE

Section 6. The zoning classification of certain real property is hereby changed as set forth herein, and more precisely delineated on the Lakeside Use Regulation Changes Map identified as Map LS-UR-201 from the TBD 2015 Board of Supervisors Meeting, all documents on file with the Clerk of the Board of Supervisors of the County of San Diego.

Use Regulation Changes

Sub-Area No.	Old	New
LS-UR-201	C36	RU

Section 7. The zoning classification of certain real property is hereby changed as set forth herein, and more precisely delineated on the Lakeside Density Changes Map identified as Map LS-DN-201 from the TBD 2015 Board of Supervisors Meeting, all documents on file with the Clerk of the Board of Supervisors of the County of San Diego.

Density Changes

Sub-Area No.	Old	New
LS-DN-201	40/29	-

Section 8. The zoning classification of certain real property is hereby changed as set forth herein, and more precisely delineated on the Lakeside Building Type Changes Map identified as Map LS-BT-201 from the TBD 2015 Board of Supervisors Meeting, all documents on file with the Clerk of the Board of Supervisors of the County of San Diego.

Building Type Changes

Sub-Area No.	Old	New
LS-BT-201	T/L	L

Section 9. The zoning classification of certain real property is hereby changed as set forth herein, and more precisely delineated on the Lakeside Setback Changes Map identified as Map LS-SB-201 from the TBD 2015 Board of Supervisors Meeting, all documents on file with the Clerk of the Board of Supervisors of the County of San Diego.

Setback Changes

Sub-Area No.	Old	New
LS-SB-201	O/K	K

Section 10. The zoning classification of certain real property is hereby changed as set forth herein, and more precisely delineated on the Lakeside Zoning Use Regulation Changes Map identified as Map LS-UR-202 from the TBD 2015 Board of Supervisors Meeting, all documents on file with the Clerk of the Board of Supervisors of the County of San Diego.

Use Regulation Changes

Sub-Area No.	Old	New
LS-UR-202	A70	S80

Section 11. The zoning classification of certain real property is hereby changed as set forth herein, and more precisely delineated on the Lakeside Zoning Use Regulation Changes Map identified as Map LS-UR-203 from the TBD 2015 Board of Supervisors Meeting, all documents on file with the Clerk of the Board of Supervisors of the County of San Diego.

Use Regulation Changes

Sub-Area No.	Old	New
LS-UR-203	A70	S80

Section 12. The zoning classification of certain real property is hereby changed as set forth herein, and more precisely delineated on the Lakeside Zoning Minimum Lot Size Changes Map identified as Map LS-LS-204 from the June TBD 2015 of Supervisors Meeting, all documents on file with the Clerk of the Board of Supervisors of the County of San Diego.

Minimum Lot Size Changes

Sub-Area No.	Old	New
LS-LS-204	1AC	10,000sf

Section 13. The zoning classification of certain real property is hereby changed as set forth herein, and more precisely delineated on the Lakeside Setback Changes Map identified as Map LS-SB-204 from the TBD 2015 Board of Supervisors Meeting, all documents on file with the Clerk of the Board of Supervisors of the County of San Diego.

Setback Changes

Sub-Area No.	Old	New
LS-SB-204	B	H

NORTH COUNTY METRO

Section 14. The zoning classification of certain real property is hereby changed as set forth herein, and more precisely delineated on the North County Metro Zoning Use Regulation Changes Map identified as Map NC-UR-201 from the TBD 2015 Board of Supervisors Meeting, all documents on file with the Clerk of the Board of Supervisors of the County of San Diego.

Use Regulation Changes

Sub-Area No.	Old	New
NC-UR-201	A70/A72	S80

SAN DIEGUITO

Section 15. The zoning classification of certain real property is hereby changed as set forth herein, and more precisely delineated on the San Dieguito Zoning Use Regulation Changes Map identified as Map SD-UR-202 from the TBD 2015 Board of Supervisors Meeting, all documents on file with the Clerk of the Board of Supervisors of the County of San Diego.

Use Regulation Changes

Sub-Area No.	Old	New
SD-UR-202	A70/RR/S80	S80

Section 16. The zoning classification of certain real property is hereby changed as set forth herein, and more precisely delineated on the San Dieguito Density Changes Map identified as Maps SD-DN-202 from the TBD 2015 Board of Supervisors Meeting, all documents on file with the Clerk of the Board of Supervisors of the County of San Diego.

Density Changes

Sub-Area No.	Old	New
SD-DN-202	-/0.125	-

Section 17. The zoning classification of certain real property is hereby changed as set forth herein, and more precisely delineated on the San Dieguito Zoning Animal Regulation Changes Map identified as Map SD-AR-202 from the TBD 2015 Board of Supervisors Meeting, all documents on file with the Clerk of the Board of Supervisors of the County of San Diego.

Animal Regulation Changes

Sub-Area No.	Old	New
SD-AR-202	V/L	V

Section 18. The zoning classification of certain real property is hereby changed as set forth herein, and more precisely delineated on the San Dieguito Setback Changes Map identified as Map SD-SB-202 from the TBD 2015 Board of Supervisors Meeting, all documents on file with the Clerk of the Board of Supervisors of the County of San Diego.

Setback Changes

Sub-Area No.	Old	New
SD-SB-202	B/C	B

SPRING VALLEY

Section 19. The zoning classification of certain real property is hereby changed as set forth herein, and more precisely delineated on the Spring Valley Zoning Use Regulation Changes Map identified as Maps SV-UR-201 from the TBD 2015 Board of Supervisors Meeting, all documents on file with the Clerk of the Board of Supervisors of the County of San Diego.

Use Regulation Changes

Sub-Area No.	Old	New
SV-UR-201	C36	RV

Section 20. The zoning classification of certain real property is hereby changed as set forth herein, and more precisely delineated on the Spring Valley Density Changes Map identified as Map SV-DN-201 from the TBD 2015 Board of Supervisors Meeting, all documents on file with the Clerk of the Board of Supervisors of the County of San Diego.

Density Changes

Sub-Area No.	Old	New
SV-DN-201	40	-

Section 21. The zoning classification of certain real property is hereby changed as set forth herein, and more precisely delineated on the Spring Valley Zoning Minimum Lot Size Changes Map identified as Maps SV-LS-201 from the TBD 2015 Board of Supervisors Meeting, all documents on file with the Clerk of the Board of Supervisors of the County of San Diego.

Minimum Lot Size Changes

Sub-Area No.	Old	New
SV-LS-201	-	10,000sf

Section 22. The zoning classification of certain real property is hereby changed as set forth herein, and more precisely delineated on the Spring Valley Zoning Animal Regulation Changes Map identified as Map SV-AR-201 from the TBD 2015 Board of Supervisors Meeting, all documents on file with the Clerk of the Board of Supervisors of the County of San Diego.

Animal Regulation Changes

Sub-Area No.	Old	New
SV-AR-201	R	Q

Section 23. The zoning classification of certain real property is hereby changed as set forth herein, and more precisely delineated on the Spring Valley Building Type Changes Map identified as Map SV-BT-201 from the TBD 2015 Board of Supervisors Meeting, all documents on file with the Clerk of the Board of Supervisors of the County of San Diego.

Building Type Changes

Sub-Area No.	Old	New
SV-BT-201	T	K

Section 24. The zoning classification of certain real property is hereby changed as set forth herein, and more precisely delineated on the Spring Valley Height Changes Map identified as Map SV-ST-201 from the TBD 2015 Board of Supervisors Meeting, all documents on file with the Clerk of the Board of Supervisors of the County of San Diego.

Height Changes

Sub-Area No.	Old	New
SV-HT-201	G	C

Section 25. The zoning classification of certain real property is hereby changed as set forth herein, and more precisely delineated on the Spring Valley Setback Changes Map identified as Map SV-SB-201 from the TBD 2015 Board of Supervisors Meeting, all documents on file with the Clerk of the Board of Supervisors of the County of San Diego.

Setback Changes

Sub-Area No.	Old	New
SV-SB201	O	K

Section 26. The zoning classification of certain real property is hereby changed as set forth herein, and more precisely delineated on the Spring Valley Open Space Designator Changes Map identified as Map SV-OS-201 from the TBD 2015 Board of Supervisors Meeting, all documents on file with the Clerk of the Board of Supervisors of the County of San Diego.

Open Space Changes

Sub-Area No.	Old	New
SV-OS-201	A	-

Section 27. The zoning classification of certain real property is hereby changed as set forth herein, and more precisely delineated on the Spring Valley Special Regulation Changes Map identified as Map SV-SR-201 from the TBD 2015 Board of Supervisors Meeting, all documents on file with the Clerk of the Board of Supervisors of the County of San Diego.

Special Regulation Changes

Sub-Area No.	Old	New
SV-SR-201	V,C,D1	B,C,D1,D2

Section 28. The zoning classification of certain real property is hereby changed as set forth herein, and more precisely delineated on the Spring Valley Zoning Use Regulation Changes Map identified as Maps SV-UR-202 from the TBD 2015 Board of Supervisors Meeting, all documents on file with the Clerk of the Board of Supervisors of the County of San Diego.

Use Regulation Changes

Sub-Area No.	Old	New
SV-UR-202	S94/RS	RS

SWEETWATER

Section 29. The zoning classification of certain real property is hereby changed as set forth herein, and more precisely delineated on the Sweetwater Zoning Minimum Lot Size Changes Map identified as Maps SW-LS-201 from the TBD 2015 Board of Supervisors Meeting, all documents on file with the Clerk of the Board of Supervisors of the County of San Diego.

Minimum Lot Size Changes

Sub-Area No.	Old	New
SW-LS-201	-	1AC

Section 30. The zoning classification of certain real property is hereby changed as set forth herein, and more precisely delineated on the Sweetwater Building Type Changes Map identified as Map SW-BT-201 from the June TBD 2015 of Supervisors Meeting, all documents on file with the Clerk of the Board of Supervisors of the County of San Diego.

Building Type Changes

Sub-Area No.	Old	New
SW-BT-201	A	C

VALLEY CENTER

Section 31. The zoning classification of certain real property is hereby changed as set forth herein, and more precisely delineated on the Valley Center Zoning Use Regulation Changes

Map identified as Map VC-UR-201 from the TBD 2015 Board of Supervisors Meeting, all documents on file with the Clerk of the Board of Supervisors of the County of San Diego.

Use Regulation Changes

Sub-Area No.	Old	New
VC-UR-201	RR	RC

Section 32. The zoning classification of certain real property is hereby changed as set forth herein, and more precisely delineated on the Valley Center Zoning Minimum Lot Size Changes Map identified as Map VC-LS-201 from the TBD 2015 Board of Supervisors Meeting, all documents on file with the Clerk of the Board of Supervisors of the County of San Diego.

Minimum Lot Size Changes

Sub-Area No.	Old	New
VC-LS-201	2AC	0.5AC

Section 33. The zoning classification of certain real property is hereby changed as set forth herein, and more precisely delineated on the Valley Center Zoning Animal Regulation Changes Map identified as Map VC-AR-201 from the TBD 2015 Board of Supervisors Meeting, all documents on file with the Clerk of the Board of Supervisors of the County of San Diego.

Lot Size Changes

Sub-Area No.	Old	New
VC-AR-201	J	Q

Section 34. The zoning classification of certain real property is hereby changed as set forth herein, and more precisely delineated on the Valley Center Setback Changes Map identified as Map VC-SB-201 from the TBD 2015 Board of Supervisors Meeting, all documents on file with the Clerk of the Board of Supervisors of the County of San Diego.

Setback Changes

Sub-Area No.	Old	New
VC-SB-201	B	P

Section 35. The zoning classification of certain real property is hereby changed as set forth herein, and more precisely delineated on the Valley Center Zoning Minimum Lot Size Changes Map identified as Map VC-LS-202 from the TBD 2015 Board of Supervisors Meeting, all documents on file with the Clerk of the Board of Supervisors of the County of San Diego.

Minimum Lot Size Changes

Sub-Area No.	Old	New
VC-LS-202	10AC	2AC

Section 36. Effective Date. This Ordinance shall take effect and be in force 30 days after the date of its passage, and before the expiration of 15 days after its passage, a summary shall be published once with the names of the members voting for and against the same in the _____, a newspaper of general circulation published in the County of San Diego.

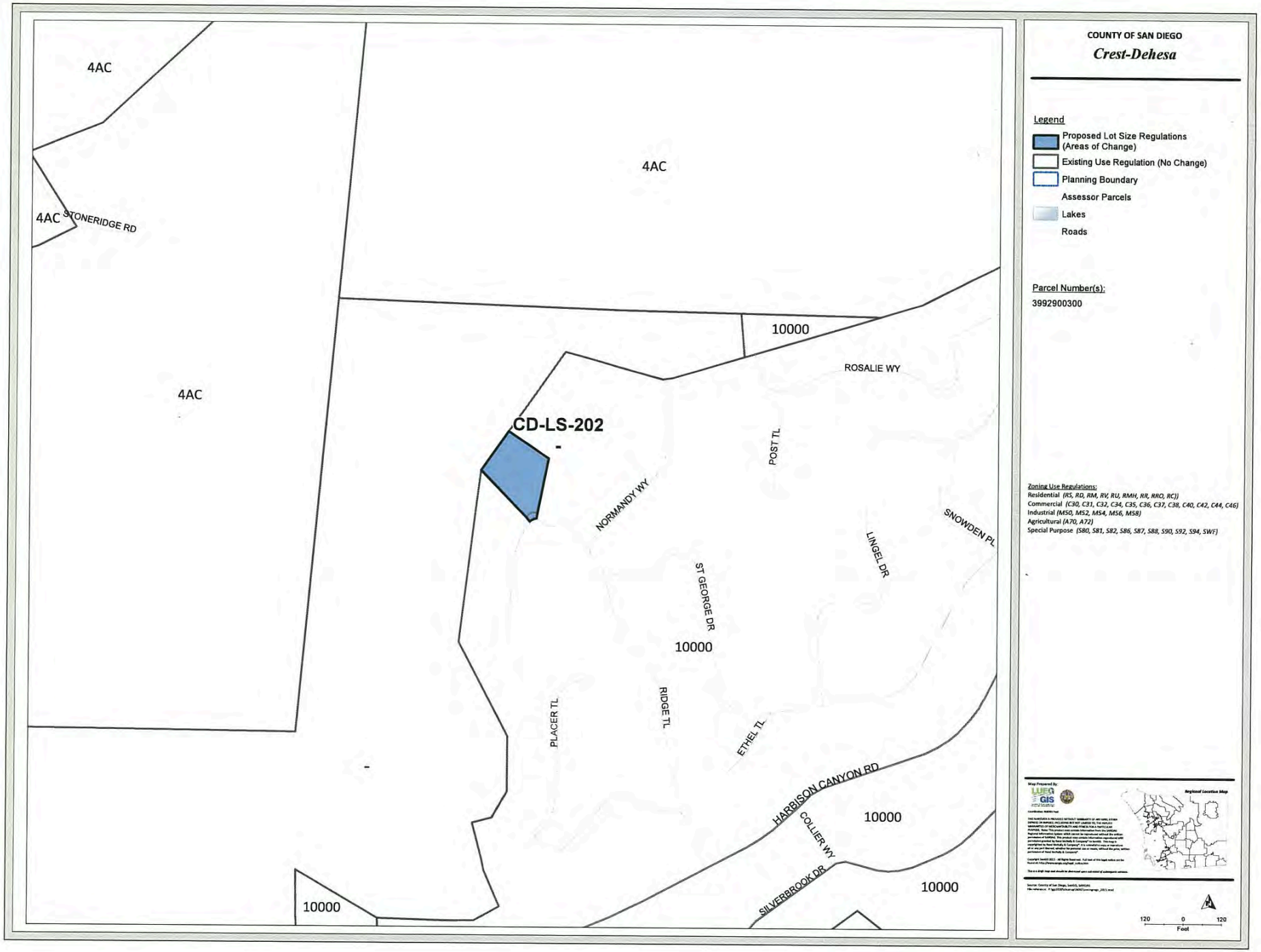
4AC
4AC
STONERIDGE RD
4AC
4AC
10000
ROSALIE WY
CD-LS-202
POST TL
NORMANDY WY
SNOWDEN PL
LINGEL DR
ST GEORGE DR
10000
RIDGE TL
PLACER TL
ETHEL TL
HARBISON CANYON RD
COLLIER WY
10000
SILVERBROOK DR
10000
10000
COUNTY OF SAN DIEGO
Crest-Dehesa
Legend
Proposed Lot Size Regulations (Areas of Change)
Existing Use Regulation (No Change)
Planning Boundary
Assessor Parcels
Lakes
Roads
Parcel Number(s):
3992900300
Zoning Use Regulations:
Residential (R5, RD, RM, RV, RU, RMH, RR, RRO, RC))
Commercial (C30, C31, C32, C34, C35, C36, C37, C38, C40, C42, C44, C46)
Industrial (M50, M52, M54, M56, M58)
Agricultural (A70, A72)
Special Purpose (S80, S81, S82, S86, S87, S88, S90, S92, S94, SWF)
Map Prepared by:
LUEG
GIS
Regional Location Map
120
0
120
Feet

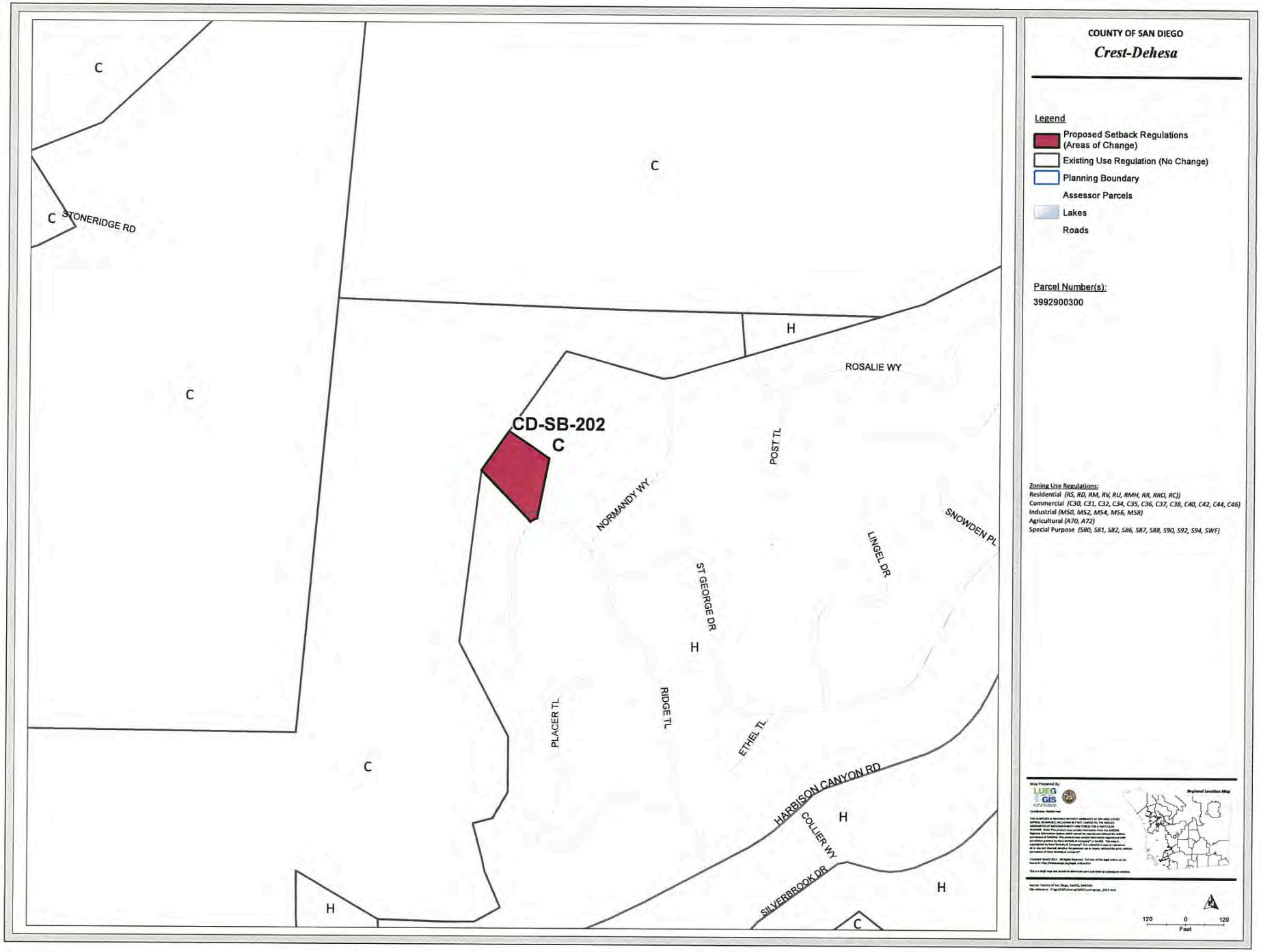
COUNTY OF SAN DIEGO
Crest-Dehesa
Legend
Proposed Setback Regulations (Areas of Change)
Existing Use Regulation (No Change)
Planning Boundary
Assessor Parcels
Lakes
Roads
Parcel Number(s):
3992900300
Zoning Use Regulations:
Residential (RS, RD, RM, RV, RU, RMH, RR, RRO, RC))
Commercial (C30, C31, C32, C34, C35, C36, C37, C38, C40, C42, C44, C46)
Industrial (M50, M52, M54, M56, M58)
Agricultural (A70, A72)
Special Purpose (S80, S81, S82, S86, S87, S88, S90, S92, S94, SWF)
CD-SB-202
C
H
STONERIDGE RD
ROSALIE WY
NORMANDY WY
POST TL
SNOWDEN PL
LINGEL DR
ST GEORGE DR
PLACER TL
RIDGE TL
ETHEL TL
HARBISON CANYON RD
COLLIER WY
SILVERBROOK DR
Map Prepared by:
Regional Location Map
120 0 120
Feet

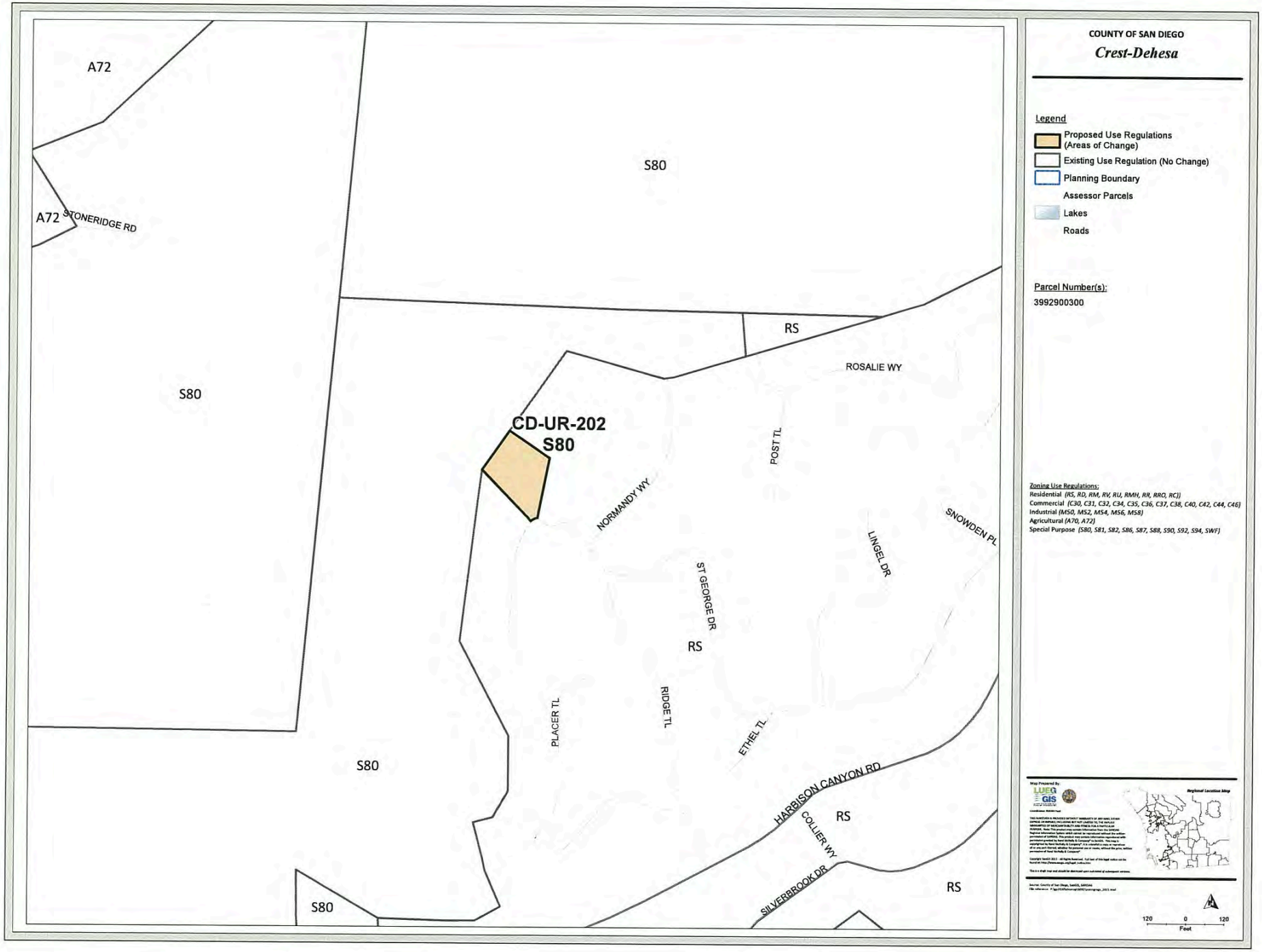
COUNTY OF SAN DIEGO
Crest-Dehesa
Legend
Proposed Use Regulations (Areas of Change)
Existing Use Regulation (No Change)
Planning Boundary
Assessor Parcels
Lakes
Roads
Parcel Number(s):
3992900300
Zoning Use Regulations:
Residential (RS, RD, RM, RV, RU, RMH, RR, RRO, RC))
Commercial (C30, C31, C32, C34, C35, C36, C37, C38, C40, C42, C44, C46)
Industrial (M50, M52, M54, M56, M58)
Agricultural (A70, A72)
Special Purpose (S80, S81, S82, S86, S87, S88, S90, S92, S94, SWF)
Map Prepared by:
Regional Location Map
120 0 120
Feet
A72
A72
STONERIDGE RD
S80
S80
S80
S80
RS
RS
RS
RS
ROSALIE WY
CD-UR-202
S80
POST TL
NORMANDY WY
SNOWDEN PL
LINGEL DR
ST GEORGE DR
PLACER TL
RIDGE TL
ETHEL TL
HARBISON CANYON RD
COLLIER WY
SILVERBROOK DR

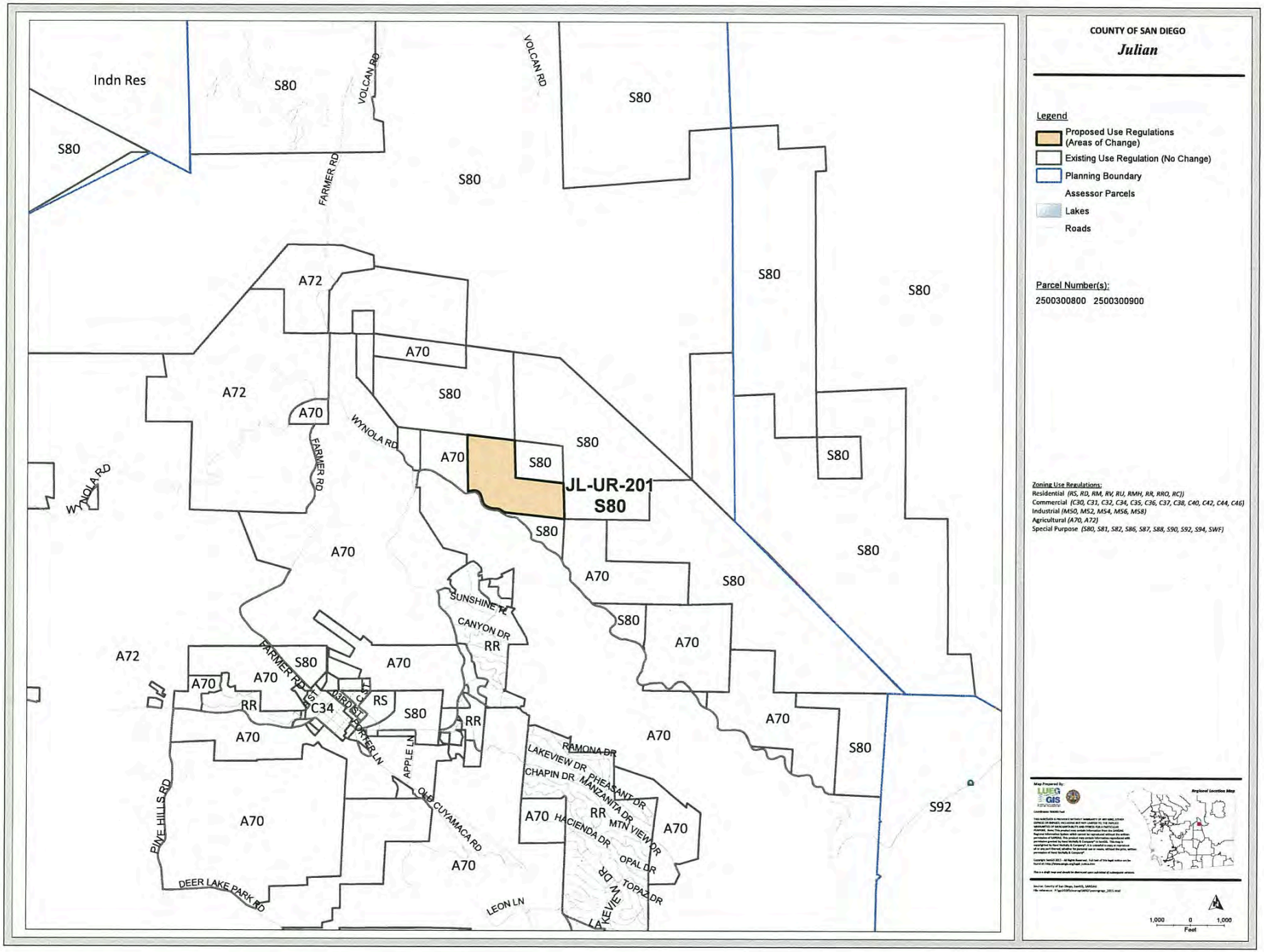
COUNTY OF SAN DIEGO
Julian
Legend
Proposed Use Regulations (Areas of Change)
Existing Use Regulation (No Change)
Planning Boundary
Assessor Parcels
Lakes
Roads
Parcel Number(s):
2500300800 2500300900
Zoning Use Regulations:
Residential (RS, RD, RM, RV, RU, RMH, RR, RRO, RC))
Commercial (C30, C31, C32, C34, C35, C36, C37, C38, C40, C42, C44, C46)
Industrial (M50, M52, M54, M56, M58)
Agricultural (A70, A72)
Special Purpose (S80, S81, S82, S86, S87, S88, S90, S92, S94, SWF)
JL-UR-201
S80
Indn Res
S80
S92
A72
A70
RR
RS
C34
VOLCAN RD
FARMER RD
WYNOLA RD
SUNSHINE W
CANYON DR
3RD ST
CHAPPER LN
APPLE LN
OLD CUYAMACA RD
PINE HILLS RD
DEER LAKE PARK RD
LEON LN
RAMONA DR
LAKEVIEW DR
CHAPIN DR
PHEASANT DR
MANZANITA DR
MTN VIEW DR
HACIENDA DR
OPAL DR
TOPAZ DR
LAKEVIEW DR
Map Prepared by:
LUEG GIS
Regional Location Map
1,000 0 1,000
Feet

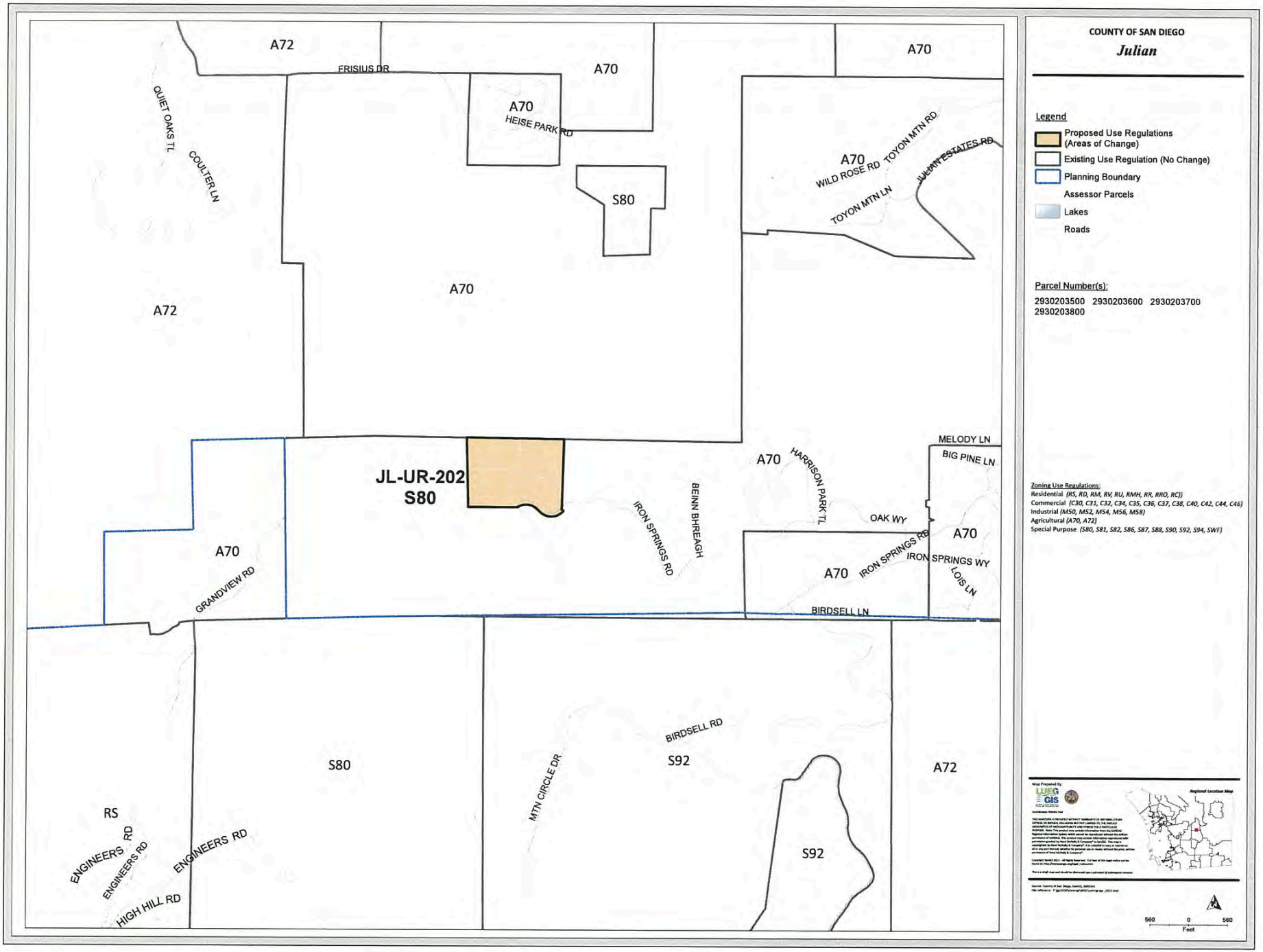
COUNTY OF SAN DIEGO
Julian
Legend
Proposed Use Regulations (Areas of Change)
Existing Use Regulation (No Change)
Planning Boundary
Assessor Parcels
Lakes
Roads
Parcel Number(s):
2930203500 2930203600 2930203700
2930203800
Zoning Use Regulations:
Residential (RS, RD, RM, RV, RU, RMH, RR, RRO, RC))
Commercial (C30, C31, C32, C34, C35, C36, C37, C38, C40, C42, C44, C46)
Industrial (M50, M52, M54, M56, M58)
Agricultural (A70, A72)
Special Purpose (S80, S81, S82, S86, S87, S88, S90, S92, S94, SWF)
JL-UR-202
S80
A72
A70
S80
S92
RS
FRISIUS DR
QUIET OAKS TL
COULTER LN
HEISE PARK RD
WILD ROSE RD
TOYON MTN RD
TOYON MTN LN
JULIAN ESTATES RD
MELODY LN
BIG PINE LN
HARRISON PARK TL
OAK WY
IRON SPRINGS RD
IRON SPRINGS WY
LOIS LN
BEINN BHREAGH
GRANDVIEW RD
BIRDSELL LN
BIRDSELL RD
MTN CIRCLE DR
ENGINEERS RD
HIGH HILL RD
Regional Location Map
560 0 560
Feet

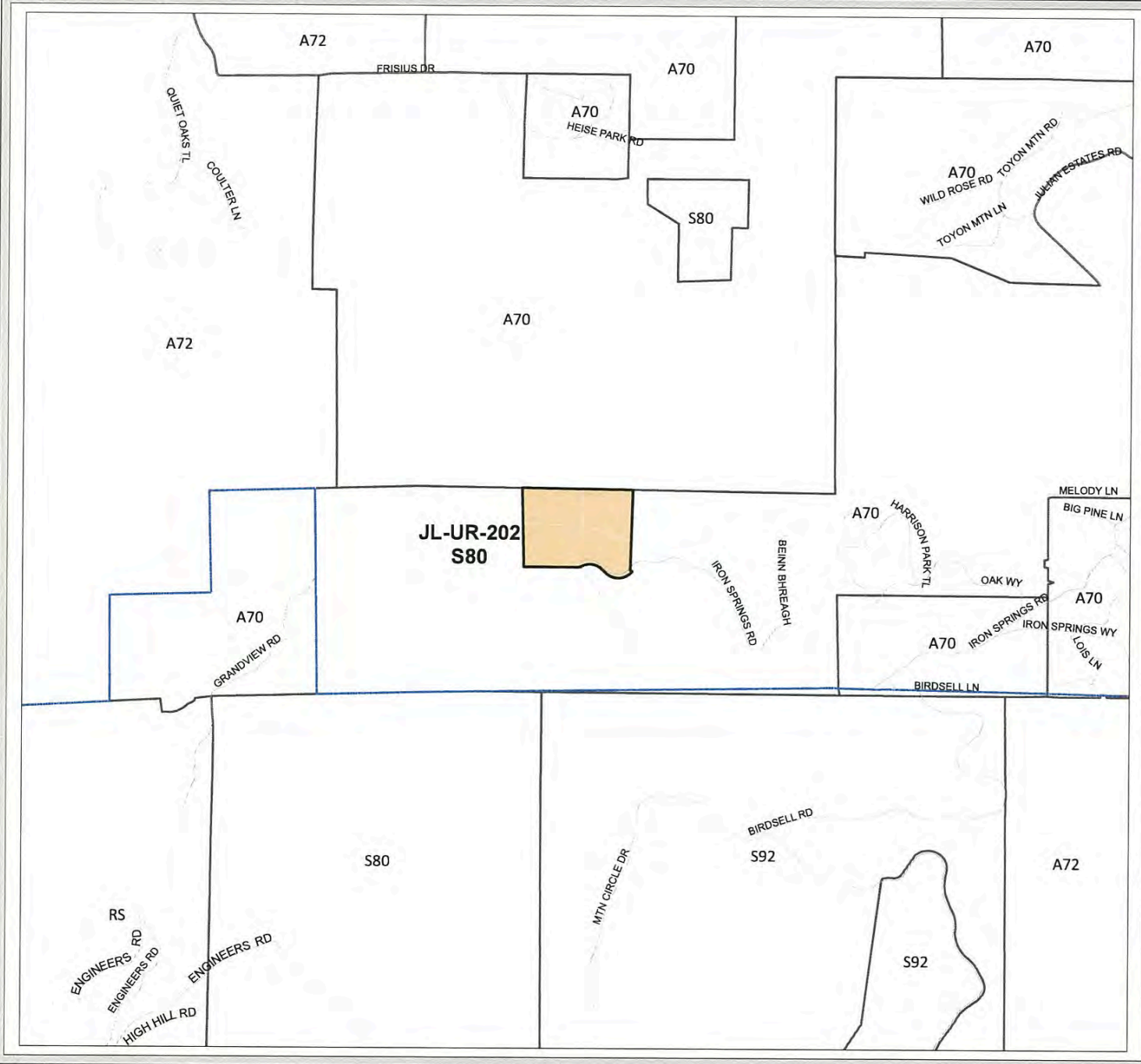

COUNTY OF SAN DIEGO

Julian

Legend

- Proposed Use Regulations (Areas of Change)
- Existing Use Regulation (No Change)
- Planning Boundary
- Assessor Parcels
- Lakes
- Roads

Parcel Number(s):

2930203500 2930203600 2930203700
2930203800

Zoning Use Regulations:
Residential *(RS, RD, RM, RV, RU, RMH, RR, RRO, RC))*
Commercial *(C30, C31, C32, C34, C35, C36, C37, C38, C40, C42, C44, C46)*
Industrial *(MS0, MS2, MS4, MS6, MS8)*
Agricultural *(A70, A72)*
Special Purpose *(S80, S81, S82, S86, S87, S88, S90, S92, S94, SWF)*

Map Prepared by:

LUEG GIS

Regional Location Map

560 0 560
Feet

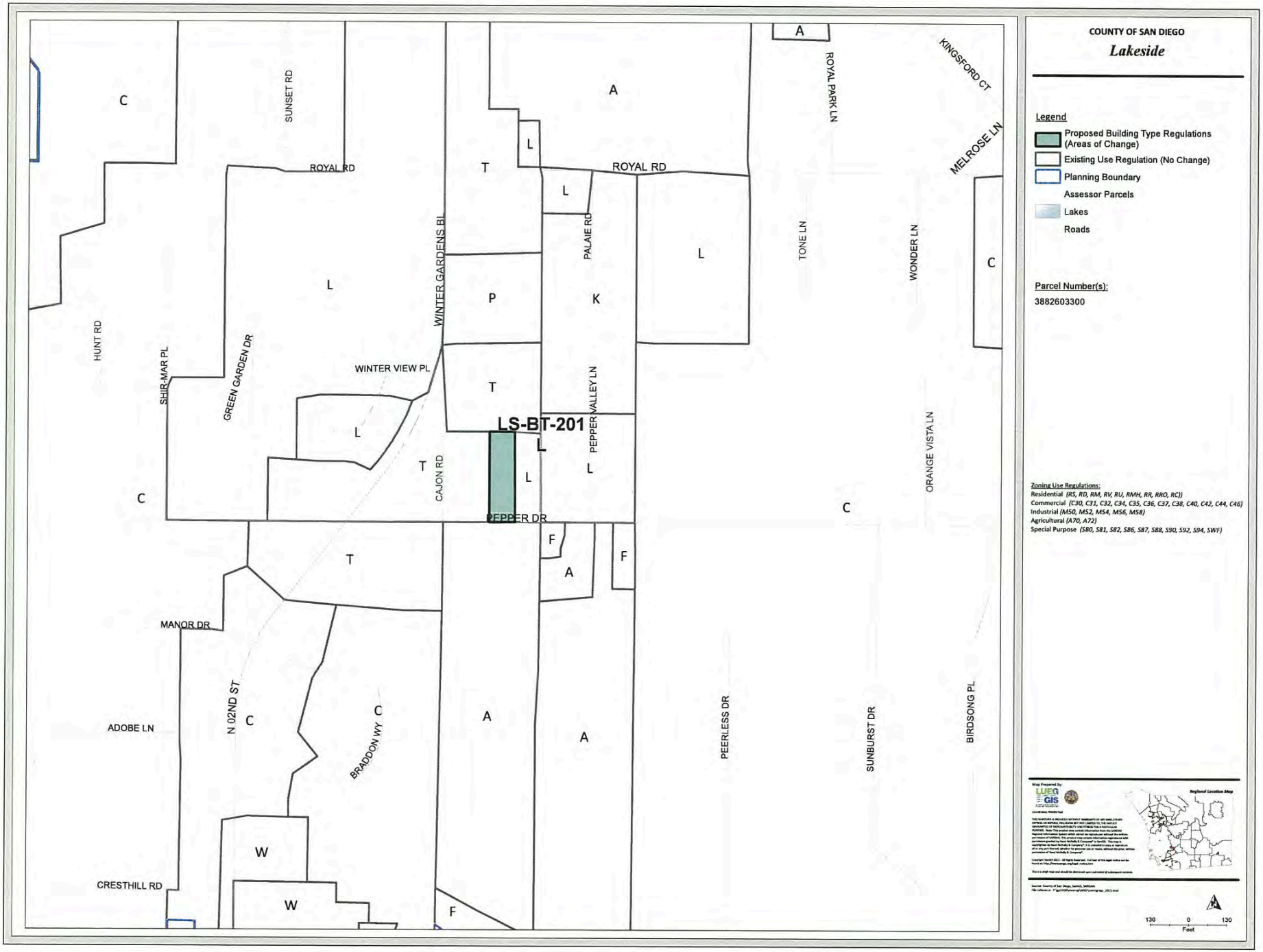
COUNTY OF SAN DIEGO
Lakeside
Legend
Proposed Building Type Regulations (Areas of Change)
Existing Use Regulation (No Change)
Planning Boundary
Assessor Parcels
Lakes
Roads
Parcel Number(s):
3882603300
Zoning Use Regulations:
Residential (RS, RD, RM, RV, RU, RMH, RR, RRO, RC))
Commercial (C30, C31, C32, C34, C35, C36, C37, C38, C40, C42, C44, C46)
Industrial (M50, M52, M54, M56, M58)
Agricultural (A70, A72)
Special Purpose (S80, S81, S82, S86, S87, S88, S90, S92, S94, SWF)
LS-BT-201
ROYAL RD
SUNSET RD
HUNT RD
SHIR-MAR PL
GREEN GARDEN DR
WINTER GARDENS BL
WINTER VIEW PL
CAJON RD
PALAIE RD
PEPPER VALLEY LN
PEPPER DR
ROYAL PARK LN
TONE LN
WONDER LN
KINGSFORD CT
MELROSE LN
ORANGE VISTA LN
MANOR DR
N 02ND ST
ADOBE LN
BRADDON WY
CRESTHILL RD
PEERLESS DR
SUNBURST DR
BIRDSONG PL
Map Prepared by:
LUEG GIS
Regional Location Map
Feet

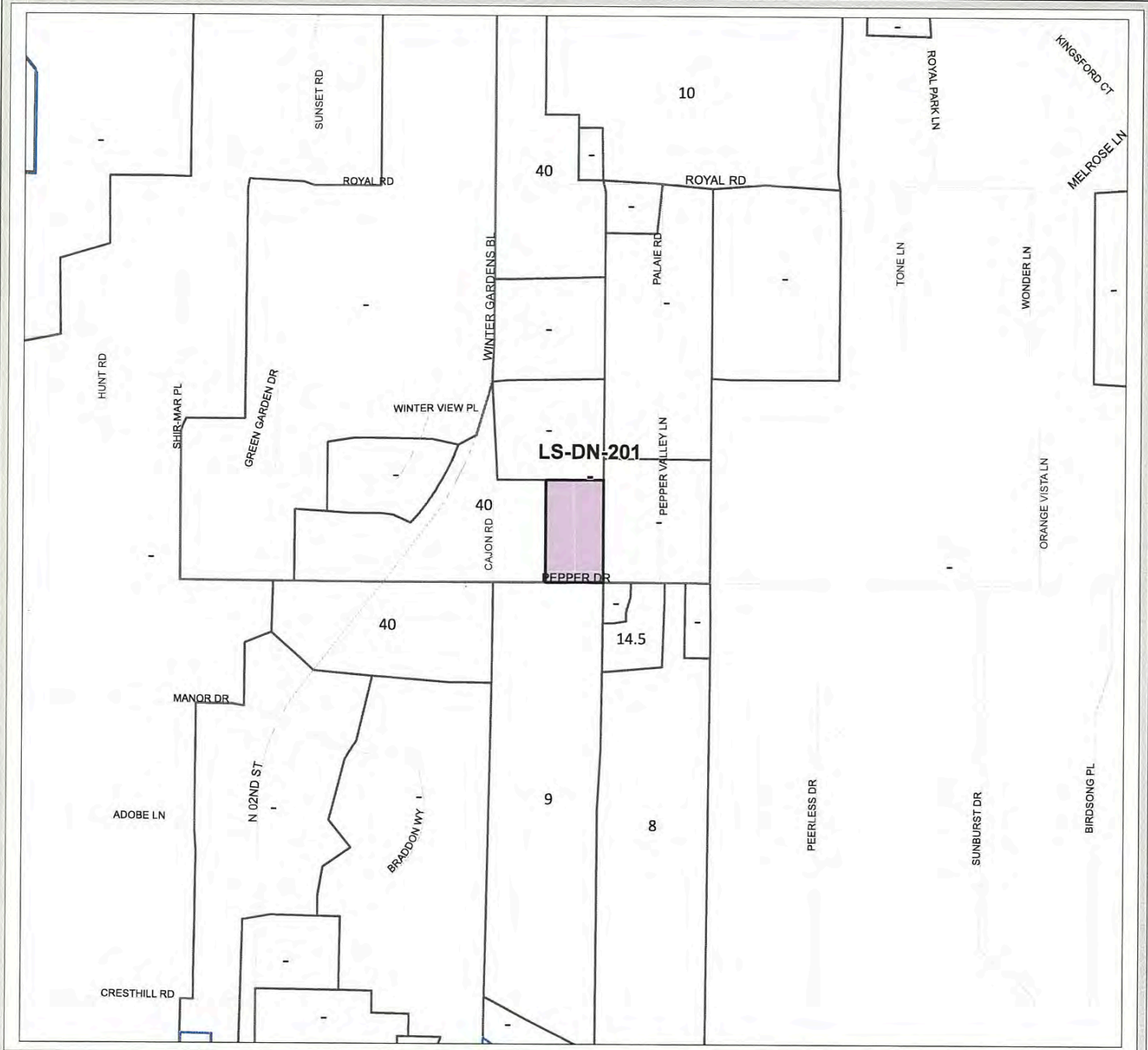

COUNTY OF SAN DIEGO

Lakeside

Legend

- Proposed Density Regulations (Areas of Change)
- Existing Use Regulation (No Change)
- Planning Boundary
- Assessor Parcels
- Lakes
- Roads

Parcel Number(s):

3882603200 3882603300

Zoning Use Regulations:

Residential *(RS, RD, RM, RV, RU, RMH, RR, RRO, RC))*
Commercial *(C30, C31, C32, C34, C35, C36, C37, C38, C40, C42, C44, C46)*
Industrial *(M50, M52, M54, M56, M58)*
Agricultural *(A70, A72)*
Special Purpose *(S80, S81, S82, S86, S87, S88, S90, S92, S94, SWF)*

Map Prepared by:

LUEG GIS

Coordinates: NAD83 Feet

THIS MAP/DATA IS PROVIDED WITHOUT WARRANTY OF ANY KIND, EITHER EXPRESSED OR IMPLIED, INCLUDING BUT NOT LIMITED TO, THE IMPLIED WARRANTIES OF MERCHANTABILITY AND FITNESS FOR A PARTICULAR PURPOSE. Note: This product may contain information from the SANDAG Regional Information System which cannot be reproduced without the written permission of SANDAG. This product may contain information reproduced with permission granted by Thomas Brothers Maps, Copyright 2013. This map is copyrighted by Navteq Corporation. Copyright © 2013 Tele Atlas. Portions copyrighted by Rand McNally & Company® or its subsidiaries or suppliers. Use of or any part thereof, whether for personal use or reuse, without the prior, written permission of Rand McNally & Company®

Copyright SanGIS 2013. All Rights Reserved. Full text of this legal notice can be found at http://www.sangis.org/legal_notice.htm

This is a draft map and should be destroyed upon submittal of subsequent versions.

Source: County of San Diego, SanGIS, SANDAG
File reference: P:\gis\GIS\Projects\PLAN\DS\zoningmap_2013.mxd

Regional Location Map

130 0 130
Feet

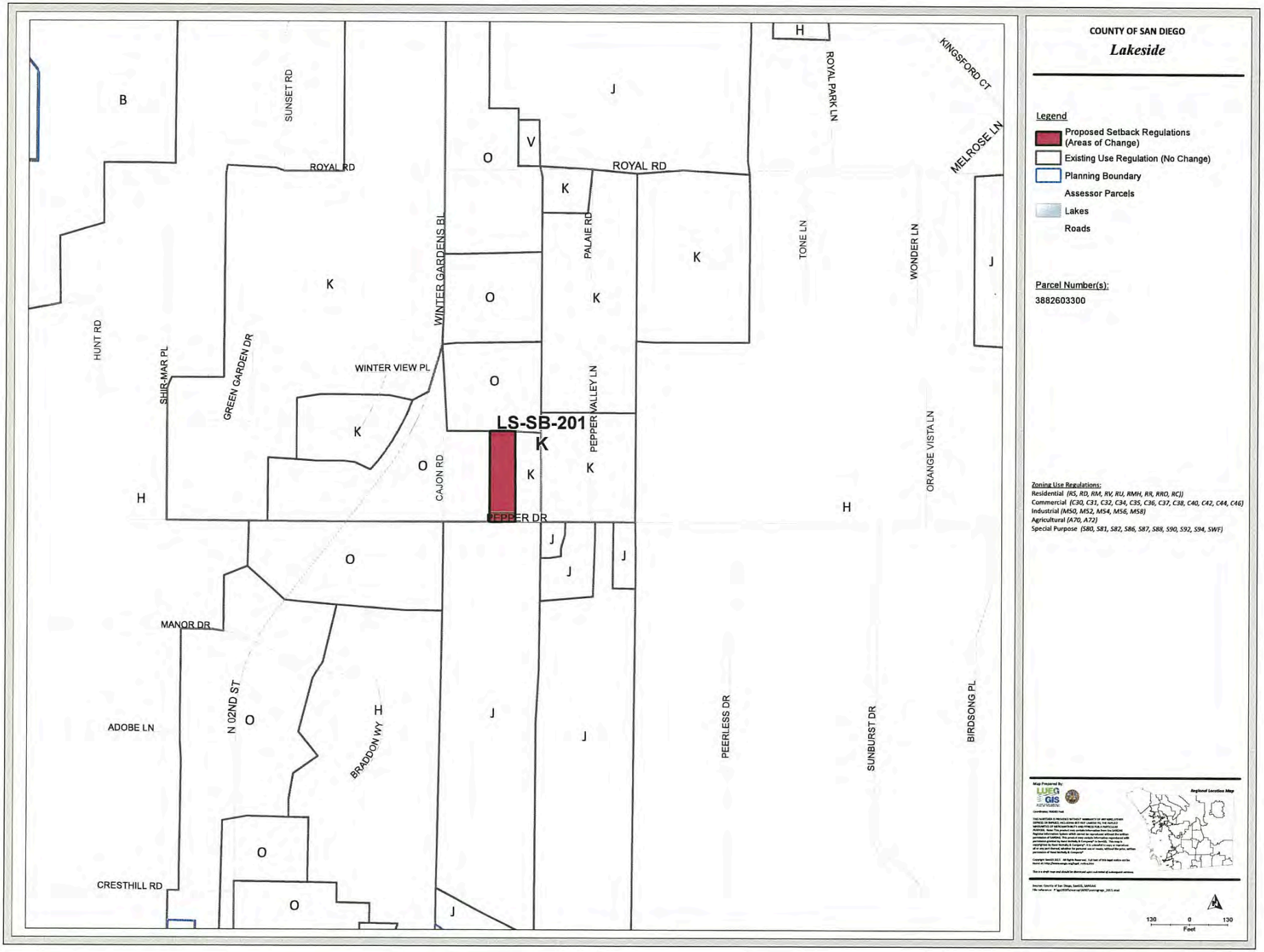
COUNTY OF SAN DIEGO
Lakeside
Legend
Proposed Setback Regulations (Areas of Change)
Existing Use Regulation (No Change)
Planning Boundary
Assessor Parcels
Lakes
Roads
Parcel Number(s):
3882603300
Zoning Use Regulations:
Residential (RS, RD, RM, RV, RU, RMH, RR, RRO, RC))
Commercial (C30, C31, C32, C34, C35, C36, C37, C38, C40, C42, C44, C46)
Industrial (M50, M52, M54, M56, M58)
Agricultural (A70, A72)
Special Purpose (S80, S81, S82, S86, S87, S88, S90, S92, S94, SWF)
LS-SB-201
K
PEPPER DR
ROYAL RD
ROYAL RD
SUNSET RD
HUNT RD
SHIR-MAR PL
GREEN GARDEN DR
WINTER VIEW PL
WINTER GARDENS BL
CAJON RD
PALAIE RD
PEPPER VALLEY LN
ROYAL PARK LN
TONE LN
WONDER LN
ORANGE VISTA LN
KINGSFORD CT
MELROSE LN
MANOR DR
N 02ND ST
ADOBE LN
BRADDON WY
CRESTHILL RD
PEERLESS DR
SUNBURST DR
BIRDSONG PL
Map Prepared by:
Regional Location Map
130 0 130
Feet

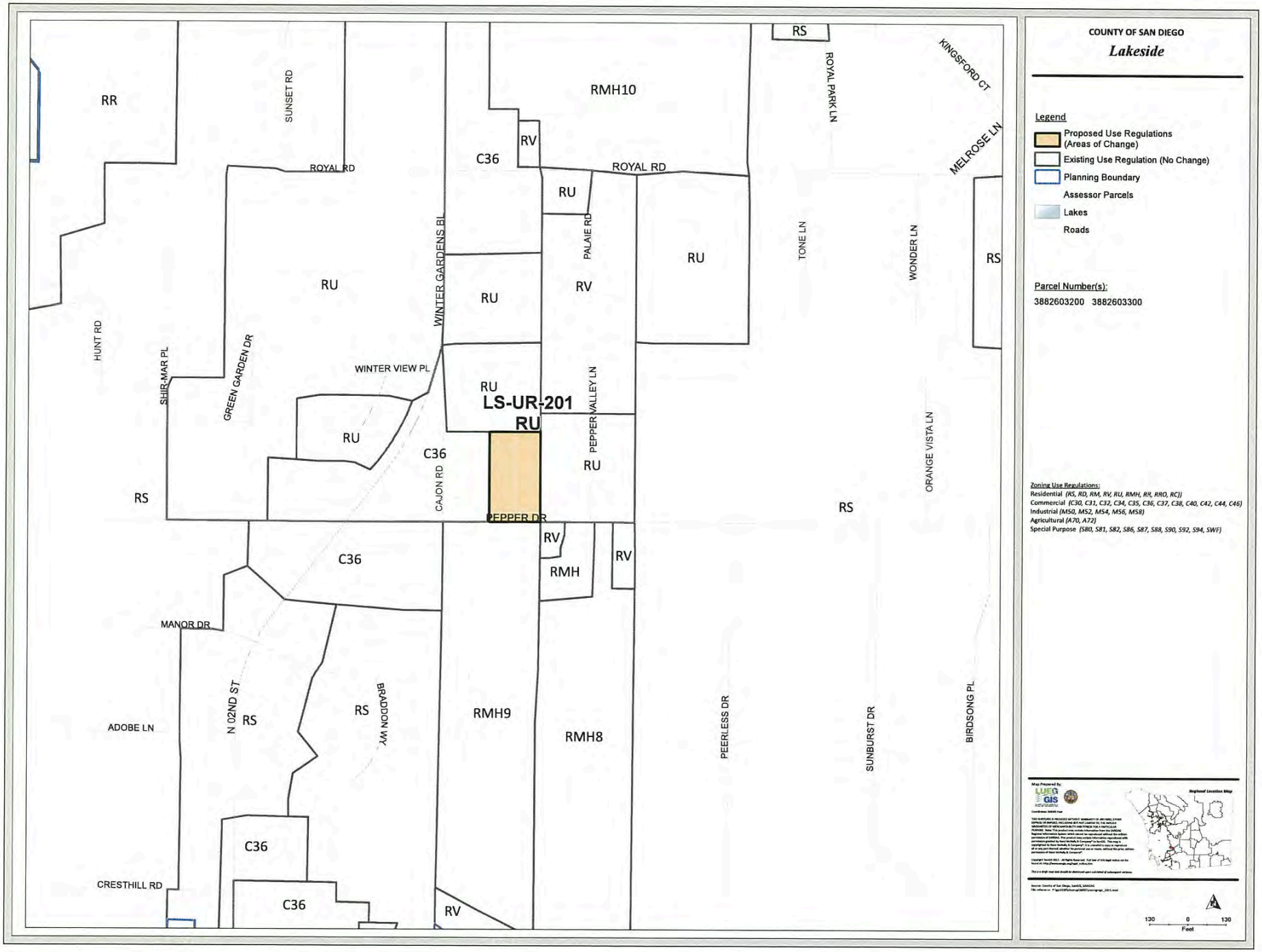
COUNTY OF SAN DIEGO
Lakeside
Legend
Proposed Use Regulations (Areas of Change)
Existing Use Regulation (No Change)
Planning Boundary
Assessor Parcels
Lakes
Roads
Parcel Number(s):
3882603200 3882603300
Zoning Use Regulations:
Residential (RS, RD, RM, RV, RU, RMH, RR, RRO, RC))
Commercial (C30, C31, C32, C34, C35, C36, C37, C38, C40, C42, C44, C46)
Industrial (M50, M52, M54, M56, M58)
Agricultural (A70, A72)
Special Purpose (S80, S81, S82, S86, S87, S88, S90, S92, S94, SWF)
LS-UR-201
RU
RR
RS
RV
RMH
RMH10
RMH9
RMH8
C36
SUNSET RD
ROYAL RD
HUNT RD
SHIR-MAR PL
GREEN GARDEN DR
WINTER VIEW PL
WINTER GARDENS BL
CAJON RD
PEPPER DR
PALAIE RD
PEPPER VALLEY LN
ROYAL PARK LN
TONE LN
WONDER LN
ORANGE VISTA LN
KINGSFORD CT
MELROSE LN
PEERLESS DR
SUNBURST DR
BIRDSONG PL
MANOR DR
N 02ND ST
BRADDON WY
ADOBE LN
CRESTHILL RD
130 0 130
Feet

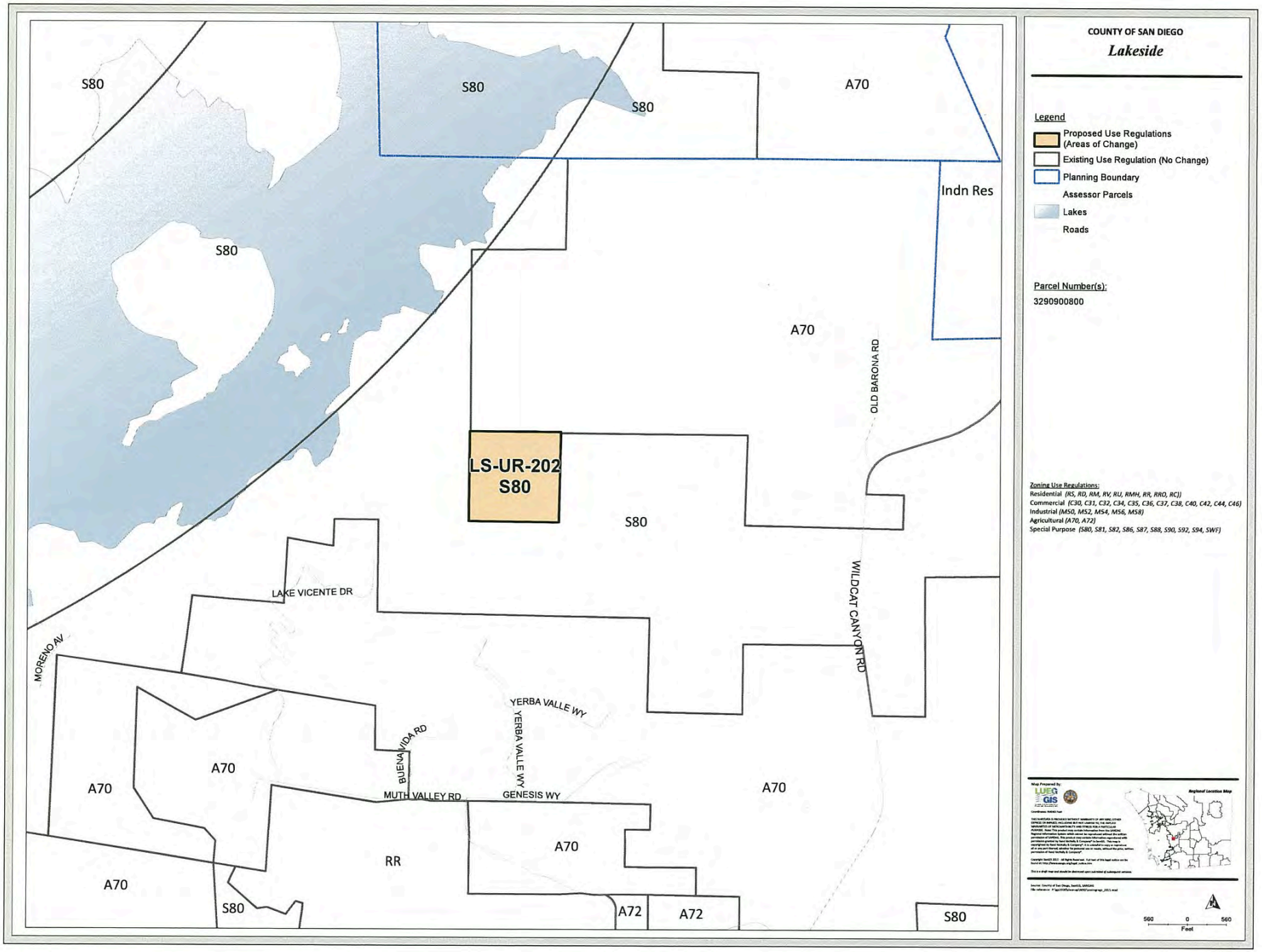
COUNTY OF SAN DIEGO
Lakeside
Legend
Proposed Use Regulations (Areas of Change)
Existing Use Regulation (No Change)
Planning Boundary
Assessor Parcels
Lakes
Roads
Parcel Number(s):
3290900800
Zoning Use Regulations:
Residential (RS, RD, RM, RV, RU, RMH, RR, RRO, RC))
Commercial (C30, C31, C32, C34, C35, C36, C37, C38, C40, C42, C44, C46)
Industrial (M50, M52, M54, M56, M58)
Agricultural (A70, A72)
Special Purpose (S80, S81, S82, S86, S87, S88, S90, S92, S94, SWF)
LS-UR-202
S80
A70
Indn Res
RR
A72
OLD BARONA RD
WILDCAT CANYON RD
LAKE VICENTE DR
MORENO AV
YERBA VALLE WY
BUENAVIDA RD
MUTH VALLEY RD
GENESIS WY
Regional Location Map
560 0 560
Feet

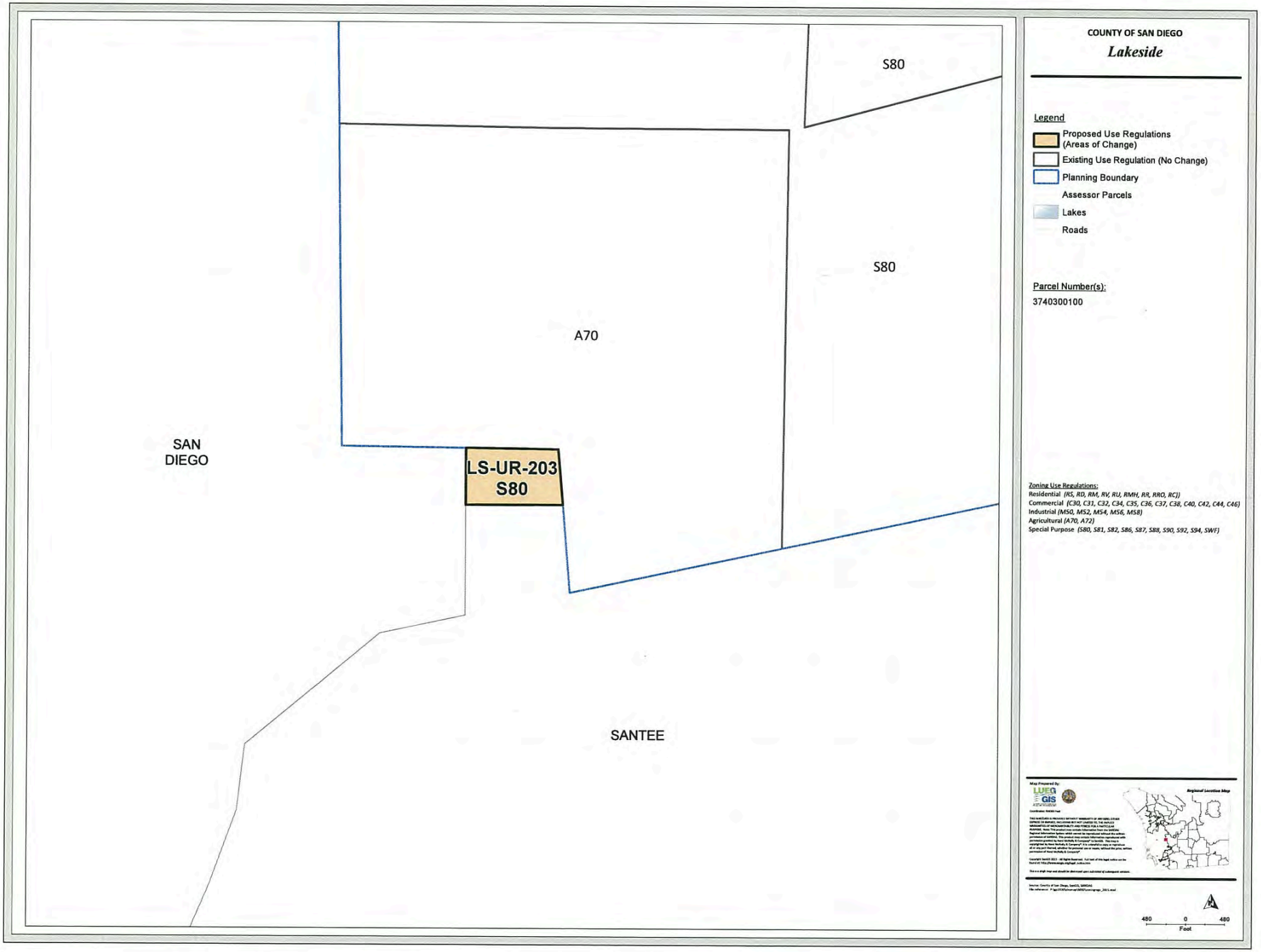
S80
S80
A70
SAN
DIEGO
LS-UR-203
S80
SANTEE
COUNTY OF SAN DIEGO
Lakeside
Legend
Proposed Use Regulations
(Areas of Change)
Existing Use Regulation (No Change)
Planning Boundary
Assessor Parcels
Lakes
Roads
Parcel Number(s):
3740300100
Zoning Use Regulations:
Residential (RS, RD, RM, RV, RU, RMH, RR, RRO, RC))
Commercial (C30, C31, C32, C34, C35, C36, C37, C38, C40, C42, C44, C46)
Industrial (M50, M52, M54, M56, M58)
Agricultural (A70, A72)
Special Purpose (S80, S81, S82, S86, S87, S88, S90, S92, S94, SWF)
Map Prepared By:
LUEG
GIS
Regional Location Map
480
0
480
Feet

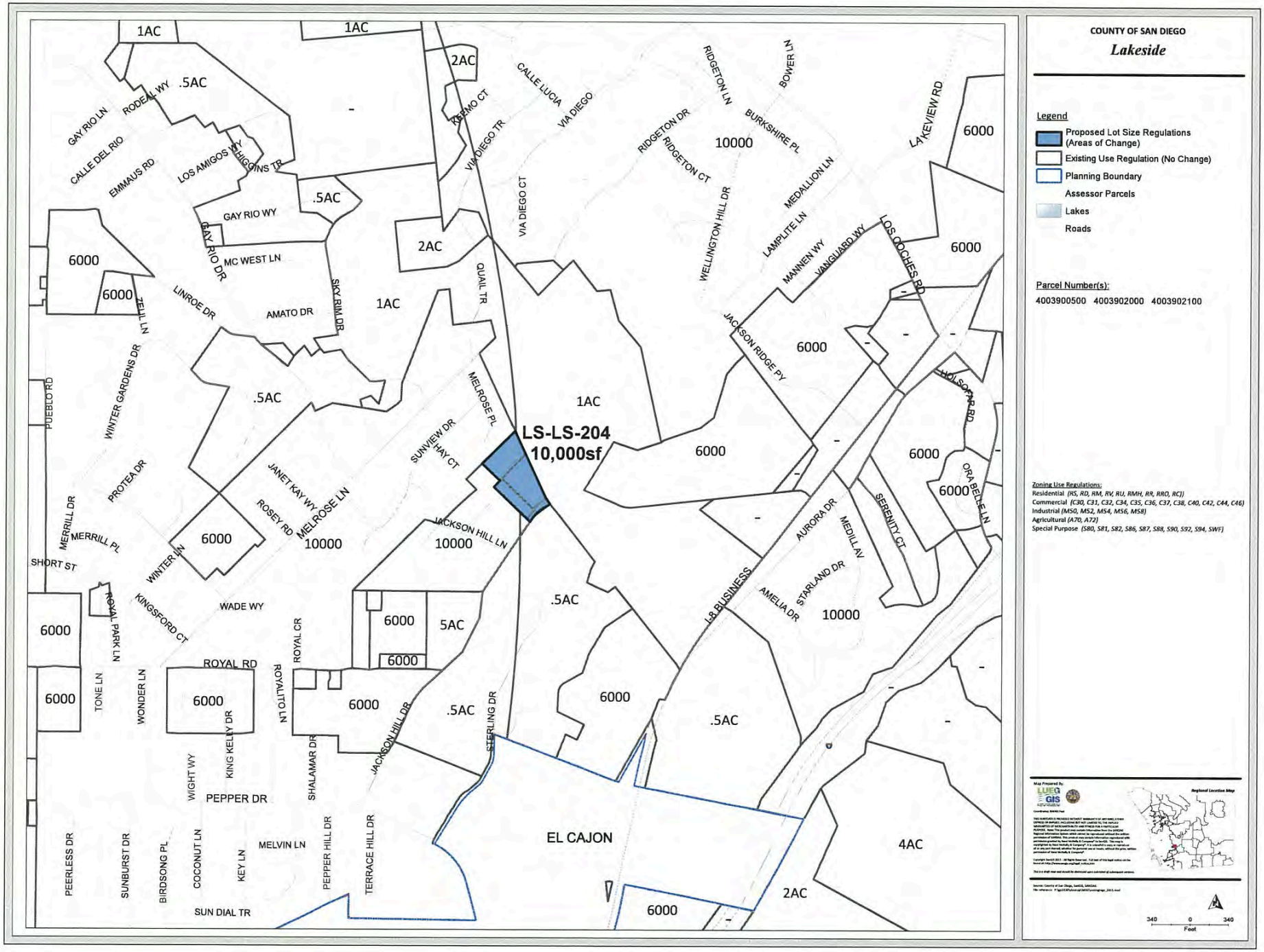
COUNTY OF SAN DIEGO
Lakeside
Legend
Proposed Lot Size Regulations (Areas of Change)
Existing Use Regulation (No Change)
Planning Boundary
Assessor Parcels
Lakes
Roads
Parcel Number(s):
4003900500 4003902000 4003902100
Zoning Use Regulations:
Residential (RS, RD, RM, RV, RU, RMH, RR, RRO, RC)
Commercial (C30, C31, C32, C34, C35, C36, C37, C38, C40, C42, C44, C46)
Industrial (M50, M52, M54, M56, M58)
Agricultural (A70, A72)
Special Purpose (S80, S81, S82, S86, S87, S88, S90, S92, S94, SWF)
LS-LS-204
10,000sf
EL CAJON
Feet

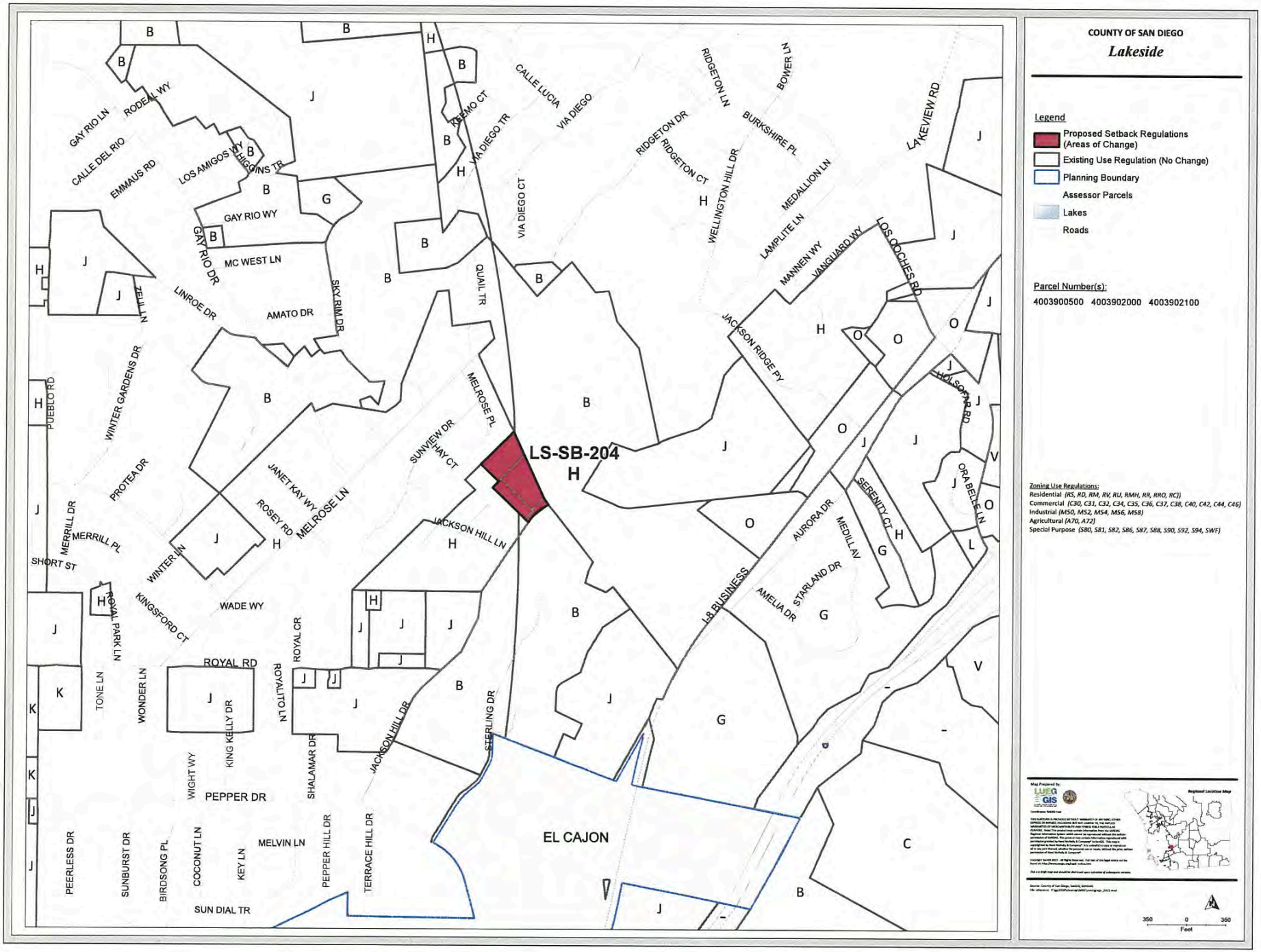
COUNTY OF SAN DIEGO
Lakeside
Legend
Proposed Setback Regulations (Areas of Change)
Existing Use Regulation (No Change)
Planning Boundary
Assessor Parcels
Lakes
Roads
Parcel Number(s):
4003900500 4003902000 4003902100
Zoning Use Regulations:
Residential (RS, RD, RM, RV, RU, RMH, RR, RRO, RC)
Commercial (C30, C31, C32, C34, C35, C36, C37, C38, C40, C42, C44, C46)
Industrial (MS0, MS2, MS4, MS6, MS8)
Agricultural (A70, A72)
Special Purpose (S80, S81, S82, S86, S87, S88, S90, S92, S94, SWF)
LS-SB-204
H
EL CAJON
GAY RIO LN
RODEAL WY
CALLE DEL RIO
EMMAUS RD
LOS AMIGOS WY
HIGGINS TR
GAY RIO WY
GAY RIO DR
MC WEST LN
ZELL LN
LINROE DR
AMATO DR
SKY RIM DR
QUAIL TR
REMO CT
VIA DIEGO TR
CALLE LUCIA
VIA DIEGO
VIA DIEGO CT
RIDGETON LN
RIDGETON DR
RIDGETON CT
WELLINGTON HILL DR
BURKSHIRE PL
BOWER LN
MEDALLION LN
LAMPLITE LN
MANNEN WY
VANGUARD WY
LAKEVIEW RD
LOS OCHES RD
JACKSON RIDGE PY
HOLSOPPLE RD
ORA BELLE LN
SERENITY CT
AURORA DR
MEDILLAV
STARLAND DR
AMELIA DR
I-8 BUSINESS
WINTER GARDENS DR
PUEBLO RD
PROTEA DR
MERRILL DR
MERRILL PL
SHORT ST
WINTER LN
KINGSFORD CT
WADE WY
ROYAL PARK LN
ROYAL RD
ROYAL CR
ROYALTO LN
TONE LN
WONDER LN
KING KELLY DR
WIGHT WY
PEPPER DR
SHALAMAR DR
JACKSON HILL DR
STERLING DR
PEERLESS DR
SUNBURST DR
BIRDSONG PL
COCONUT LN
KEY LN
MELVIN LN
PEPPER HILL DR
TERRACE HILL DR
SUN DIAL TR
JANET KAY WY
ROSEY RD
MELROSE LN
MELROSE PL
SUNVIEW DR
HAY CT
JACKSON HILL LN
Map Prepared by:
Regional Location Map
350 0 350
Feet

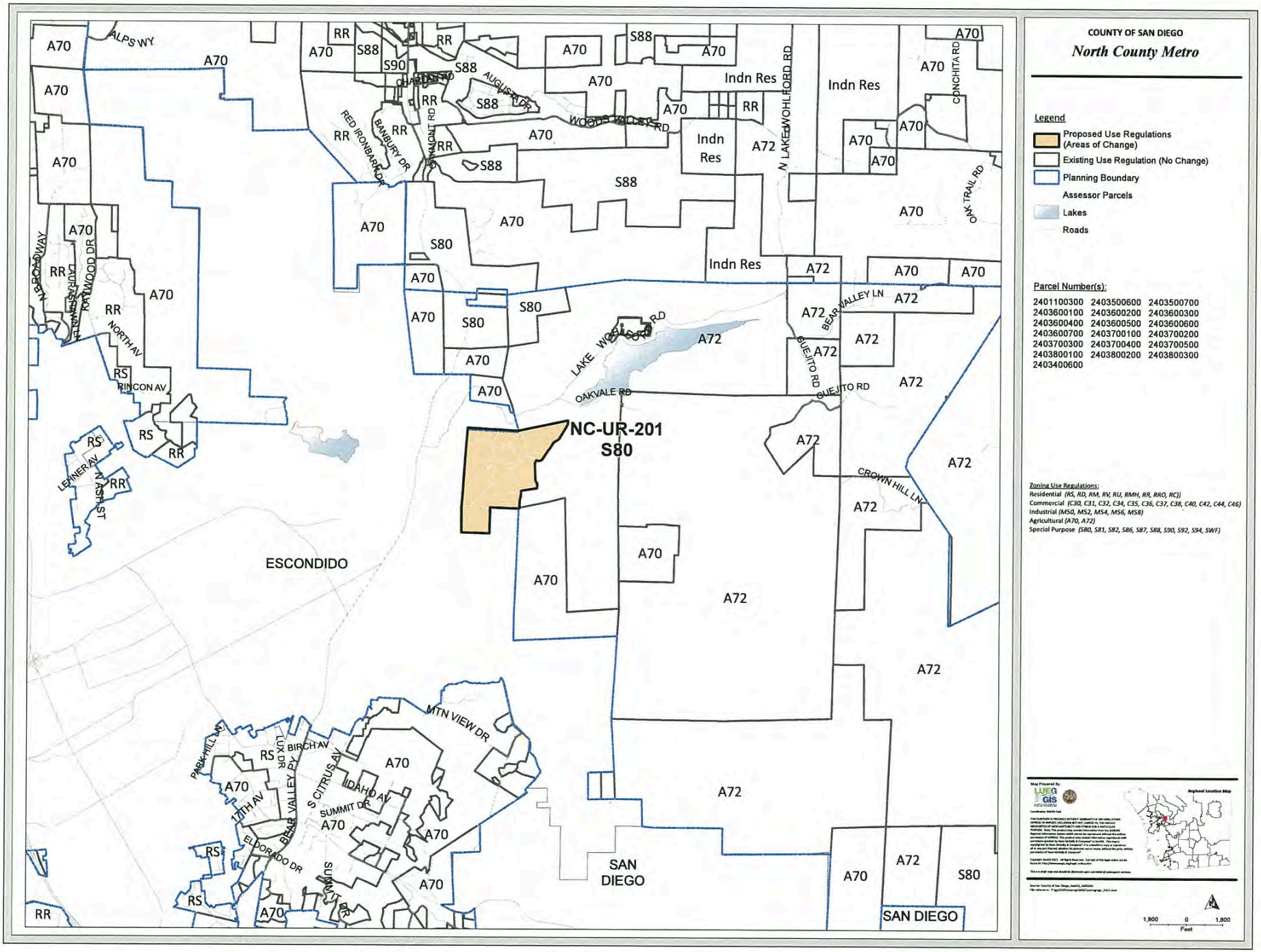
COUNTY OF SAN DIEGO
North County Metro
Legend
Proposed Use Regulations (Areas of Change)
Existing Use Regulation (No Change)
Planning Boundary
Assessor Parcels
Lakes
Roads
Parcel Number(s):
2401100300 2403500600 2403500700
2403600100 2403600200 2403600300
2403600400 2403600500 2403600600
2403600700 2403700100 2403700200
2403700300 2403700400 2403700500
2403800100 2403800200 2403800300
2403400600
Zoning Use Regulations:
Residential (RS, RD, RM, RV, RU, RMH, RR, RRO, RC))
Commercial (C30, C31, C32, C34, C35, C36, C37, C38, C40, C42, C44, C46)
Industrial (MS0, MS2, MS4, MS6, MS8)
Agricultural (A70, A72)
Special Purpose (S80, S81, S82, S86, S87, S88, S90, S92, S94, SWF)
NC-UR-201
S80
ESCONDIDO
SAN DIEGO
LAKE WOHLFORD RD
OAKVALE RD
BEAR VALLEY LN
QUEJITO RD
CROWN HILL LN
N LAKE WOHLFORD RD
CONCHITA RD
OAK TRAIL RD
WOODS VALLEY RD
AUGUSTA DR
RED IRONBARK DR
BANBURY DR
DEANOTT RD
ALPS WY
NORTH AV
RINCON AV
LEFNER AV
N ASH ST
MTN VIEW DR
PARK HILL LN
BIRCH AV
LUX DR
S CITRUS AV
IDAHO AV
SUMMIT DR
BEAR VALLEY PY
17TH AV
EL DORADO DR
Indn Res
A70
A72
S80
S88
S90
RR
RS
Map Prepared by:
Regional Location Map
1,800 0 1,800
Feet

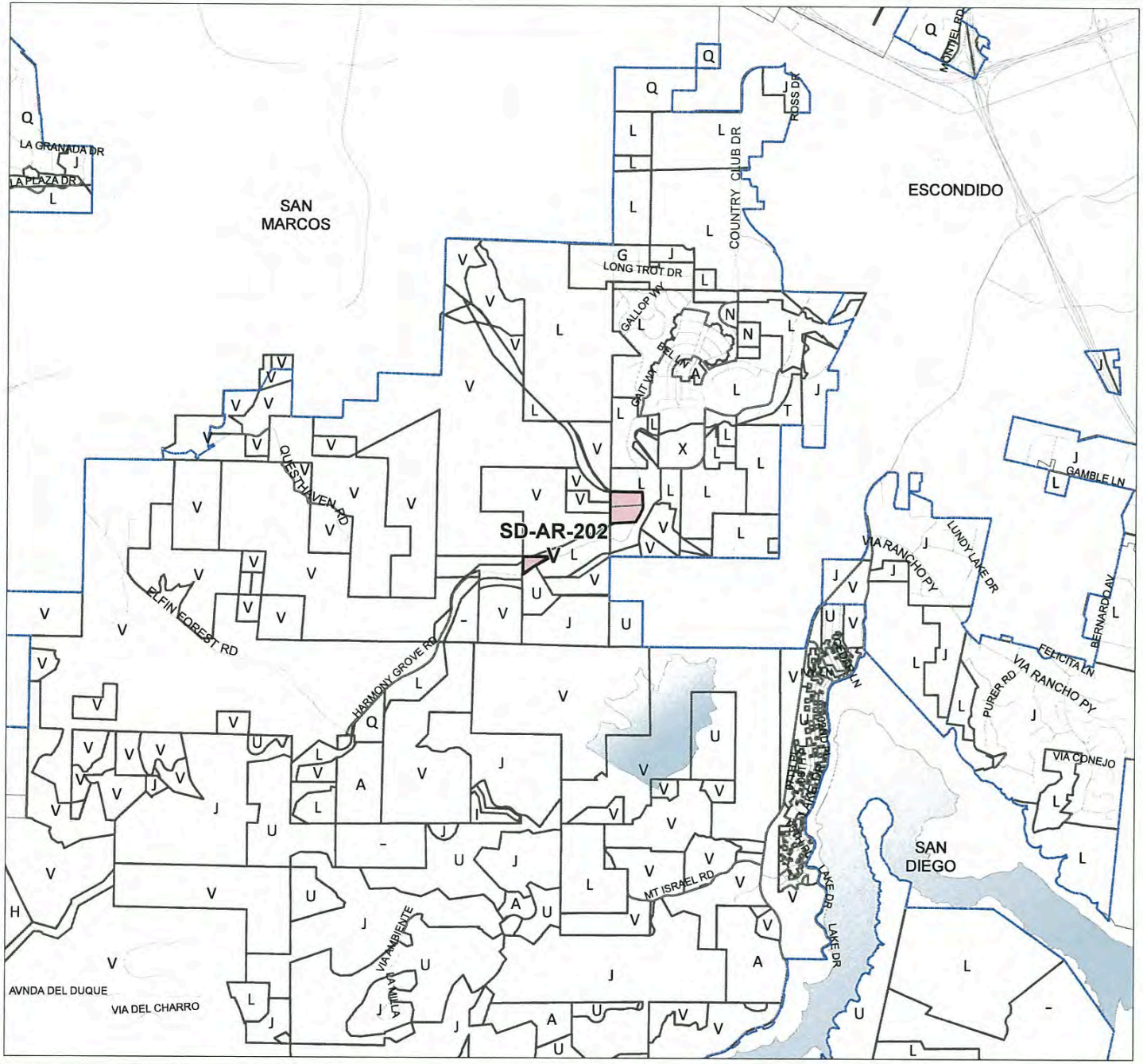

COUNTY OF SAN DIEGO

San Dieguito

Legend

- Proposed Animal Regulations (Areas of Change)
- Existing Use Regulation (No Change)
- Planning Boundary
- Assessor Parcels
- Lakes
- Roads

Parcel Number(s):

2380104900 2380111700 6791400700

Zoning Use Regulations:

Residential *(RS, RD, RM, RV, RU, RMH, RR, RRO, RC))*
Commercial *(C30, C31, C32, C34, C35, C36, C37, C38, C40, C42, C44, C46)*
Industrial *(M50, M52, M54, M56, M58)*
Agricultural *(A70, A72)*
Special Purpose *(S80, S81, S82, S86, S87, S88, S90, S92, S94, SWF)*

Map Prepared by:

Regional Location Map

1,250 0 1,250
Feet

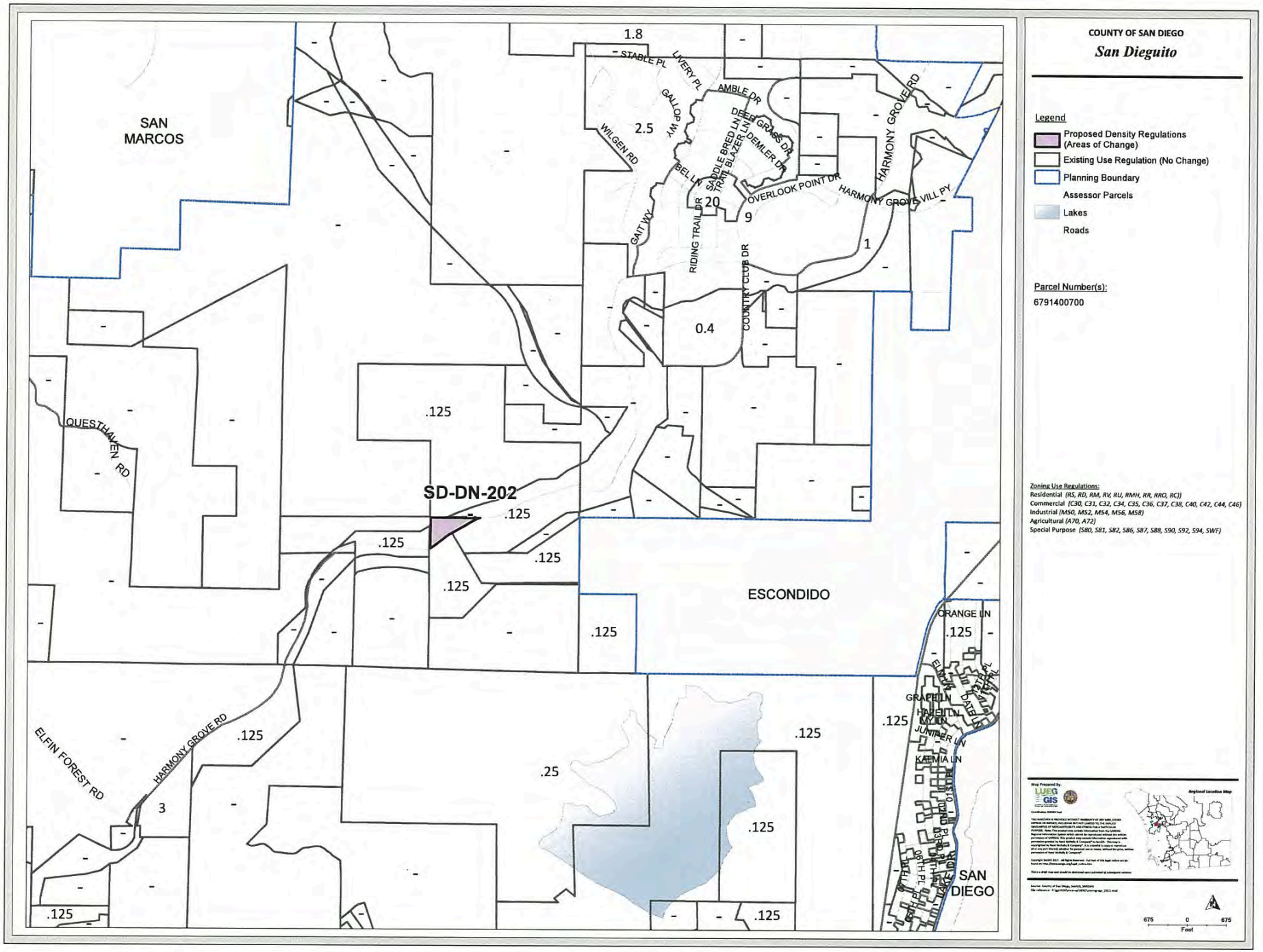
COUNTY OF SAN DIEGO
San Dieguito
Legend
Proposed Density Regulations (Areas of Change)
Existing Use Regulation (No Change)
Planning Boundary
Assessor Parcels
Lakes
Roads
Parcel Number(s):
6791400700
Zoning Use Regulations:
Residential (RS, RD, RM, RV, RU, RMH, RR, RRO, RC))
Commercial (C30, C31, C32, C34, C35, C36, C37, C38, C40, C42, C44, C46)
Industrial (M50, M52, M54, M56, M58)
Agricultural (A70, A72)
Special Purpose (S80, S81, S82, S86, S87, S88, S90, S92, S94, SWF)
SD-DN-202
SAN MARCOS
ESCONDIDO
SAN DIEGO
1.8
2.5
20
9
1
0.4
.125
.25
3
STABLE PL
LIVERY PL
GALLOP WY
AMBLE DR
DEER GRASS DR
SADDLE BRED LN
TRAIL BLAZER LN
DEMLER DR
WILGEN RD
BEL LN
OVERLOOK POINT DR
HARMONY GROVE RD
HARMONY GROVE VILL PY
GAIT WY
RIDING TRAIL DR
COUNTRY CLUB DR
QUESTHAVEN RD
ELFIN FOREST RD
ORANGE LN
GRAPEFIN LN
JUNIPER LN
KAEMIA LN
Regional Location Map
675 0 675
Feet

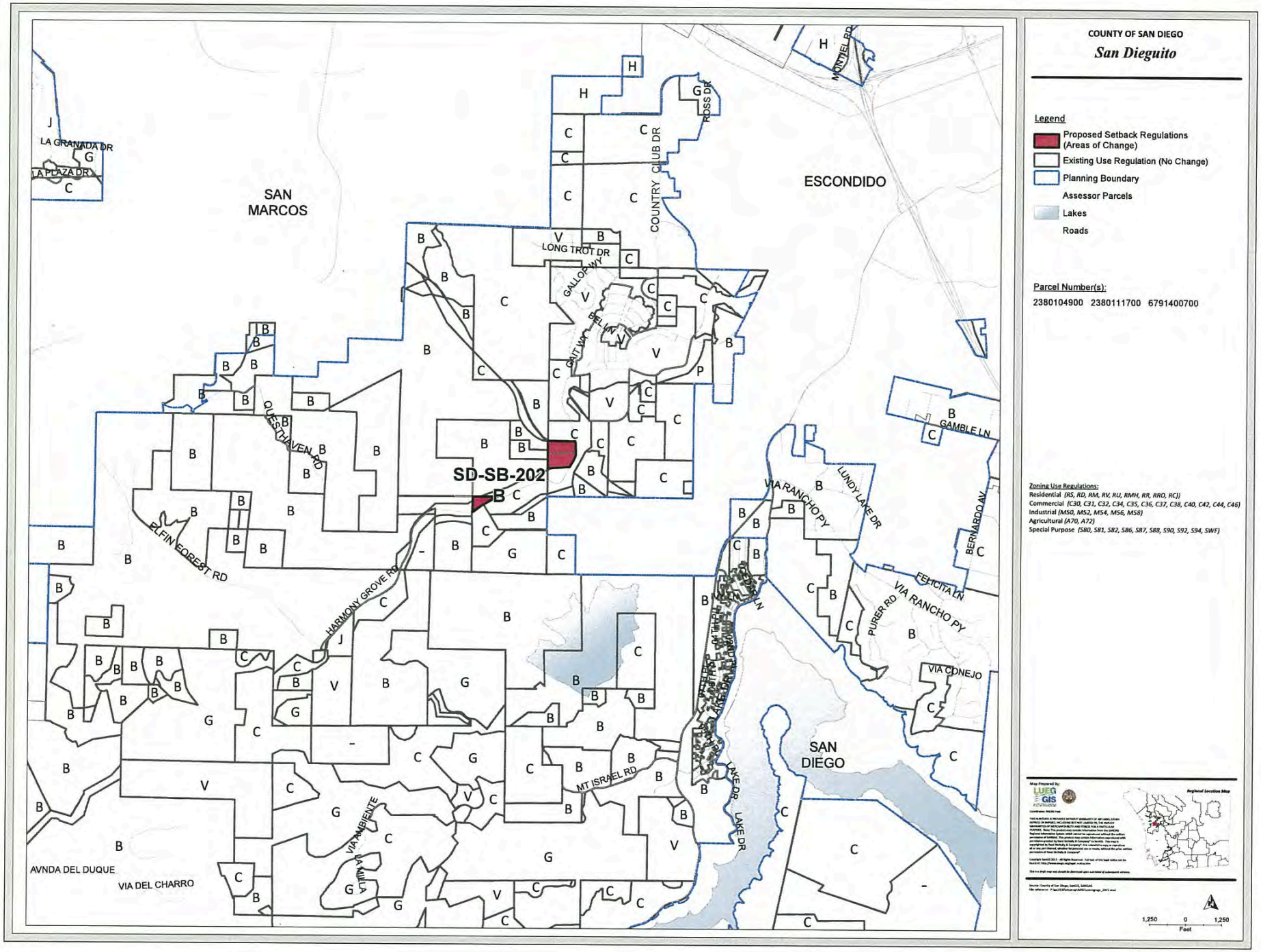
COUNTY OF SAN DIEGO
San Dieguito
Legend
Proposed Setback Regulations (Areas of Change)
Existing Use Regulation (No Change)
Planning Boundary
Assessor Parcels
Lakes
Roads
Parcel Number(s):
2380104900 2380111700 6791400700
Zoning Use Regulations:
Residential (RS, RD, RM, RV, RU, RMH, RR, RRO, RC))
Commercial (C30, C31, C32, C34, C35, C36, C37, C38, C40, C42, C44, C46)
Industrial (M50, M52, M54, M56, M58)
Agricultural (A70, A72)
Special Purpose (S80, S81, S82, S86, S87, S88, S90, S92, S94, SWF)
SD-SB-202
SAN MARCOS
ESCONDIDO
SAN DIEGO
LA GRANADA DR
LA PLAZA DR
LONG TROT DR
GALLOP WY
GALT WY
COUNTRY CLUB DR
ROSS DR
MONTIEL RD
OLESTHAVEN RD
PALFIN FOREST RD
HARMONY GROVE RD
MT ISRAEL RD
VIA AMBIENTE
LA MULA
AVNDA DEL DUQUE
VIA DEL CHARRO
VIA RANCHO PY
LUNDY LAKE DR
GAMBLE LN
BERNARDO AV
FELICITA LN
PURER RD
VIA CONEJO
LAKE DR
Map Prepared by:
LUEG GIS
Regional Location Map
1,250 0 1,250
Feet

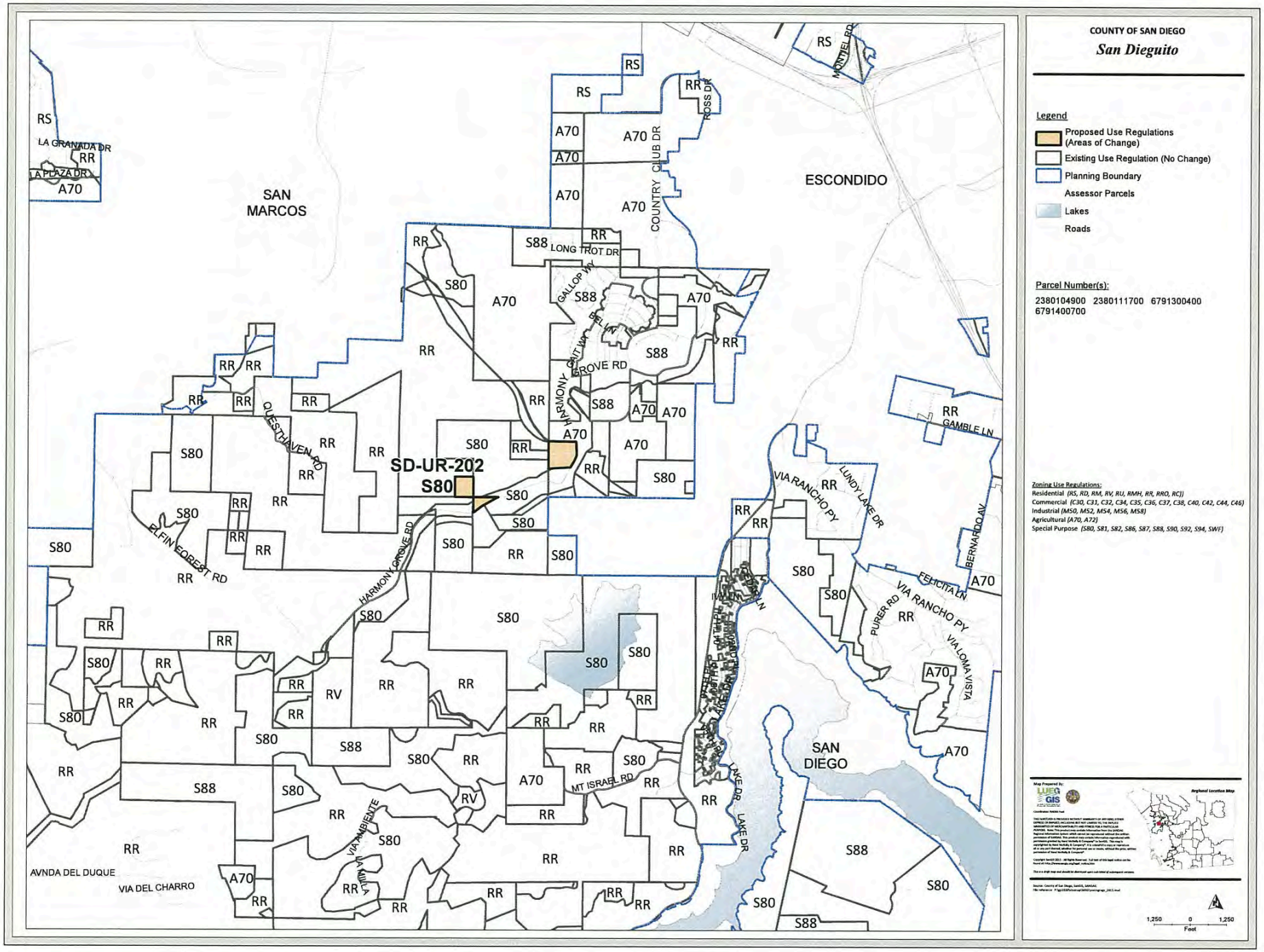
COUNTY OF SAN DIEGO
San Dieguito
Legend
Proposed Use Regulations (Areas of Change)
Existing Use Regulation (No Change)
Planning Boundary
Assessor Parcels
Lakes
Roads
Parcel Number(s):
2380104900 2380111700 6791300400
6791400700
Zoning Use Regulations:
Residential (RS, RD, RM, RV, RU, RMH, RR, RRO, RC))
Commercial (C30, C31, C32, C34, C35, C36, C37, C38, C40, C42, C44, C46)
Industrial (M50, M52, M54, M56, M58)
Agricultural (A70, A72)
Special Purpose (S80, S81, S82, S86, S87, S88, S90, S92, S94, SWF)
SD-UR-202
S80
SAN MARCOS
ESCONDIDO
SAN DIEGO
LA GRANADA DR
LA PLAZA DR
COUNTRY CLUB DR
ROSS DR
MONTEL RD
LONG TROT DR
GALLOP WY
HARMONY GROVE RD
QUESTHAVEN RD
ELFIN FOREST RD
VIA RANCHO PY
LUNDY LAKE DR
GAMBLE LN
BERNARDO AV
FELICITA LN
PURER RD
VIA LOMA VISTA
MT ISRAEL RD
VIA AMBIENTE
LA MULA
AVNDA DEL DUQUE
VIA DEL CHARRO
LAKE DR
Regional Location Map
1,250 0 1,250
Feet

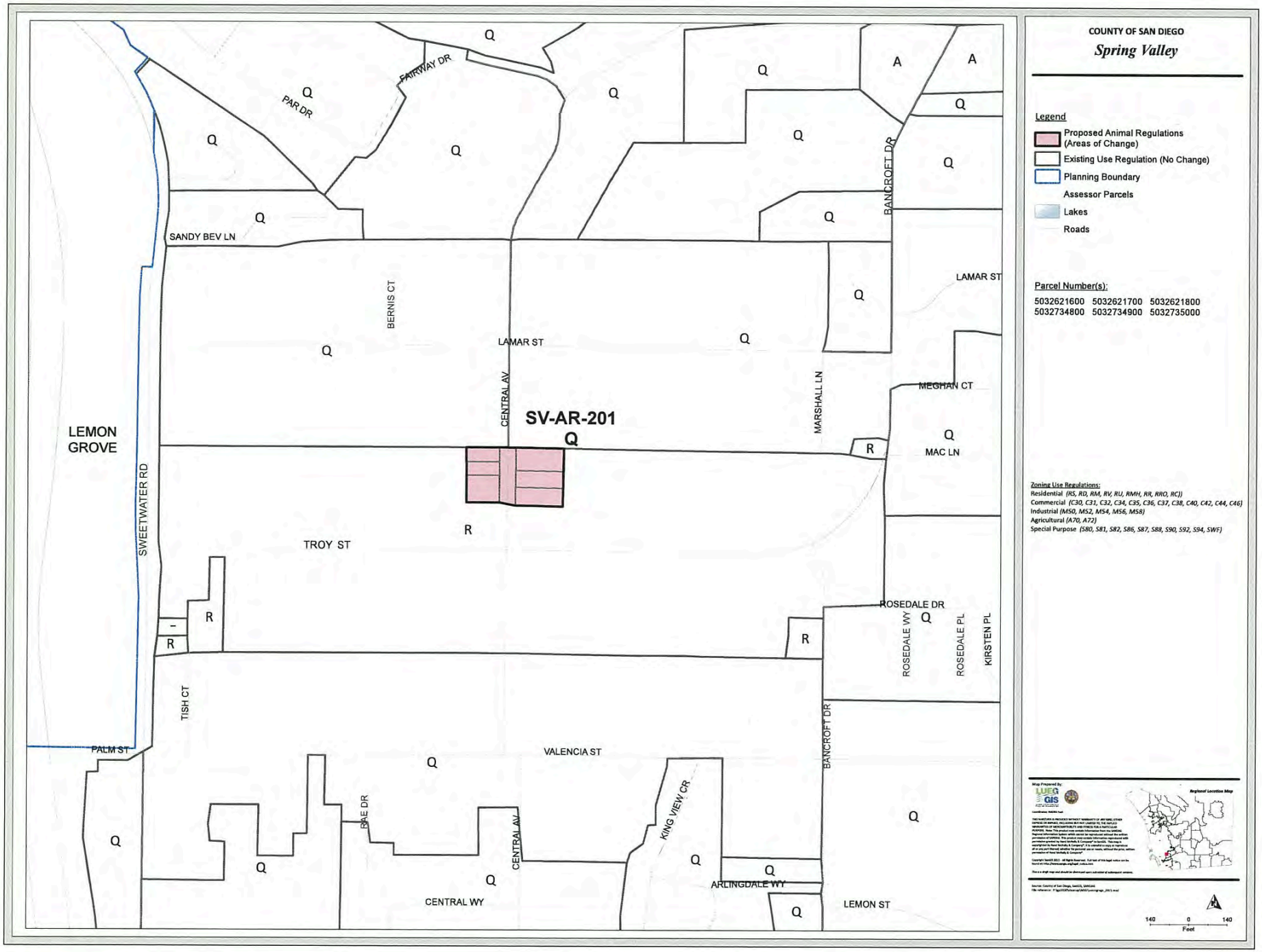
COUNTY OF SAN DIEGO
Spring Valley
Legend
Proposed Animal Regulations (Areas of Change)
Existing Use Regulation (No Change)
Planning Boundary
Assessor Parcels
Lakes
Roads
Parcel Number(s):
5032621600 5032621700 5032621800
5032734800 5032734900 5032735000
Zoning Use Regulations:
Residential (R5, RD, RM, RV, RU, RMH, RR, RRO, RC))
Commercial (C30, C31, C32, C34, C35, C36, C37, C38, C40, C42, C44, C46)
Industrial (M50, M52, M54, M56, M58)
Agricultural (A70, A72)
Special Purpose (S80, S81, S82, S86, S87, S88, S90, S92, S94, SWF)
SV-AR-201
LEMON GROVE
SWEETWATER RD
SANDY BEV LN
PAR DR
FAIRWAY DR
BERNIS CT
LAMAR ST
CENTRAL AV
MARSHALL LN
BANCROFT DR
MEGHAN CT
MAC LN
TROY ST
ROSEDALE DR
ROSEDALE WY
ROSEDALE PL
KIRSTEN PL
TISH CT
PALM ST
VALENCIA ST
BAE DR
KING VIEW CR
ARLINGDALE WY
CENTRAL WY
LEMON ST
Q
R
A
140 0 140
Feet

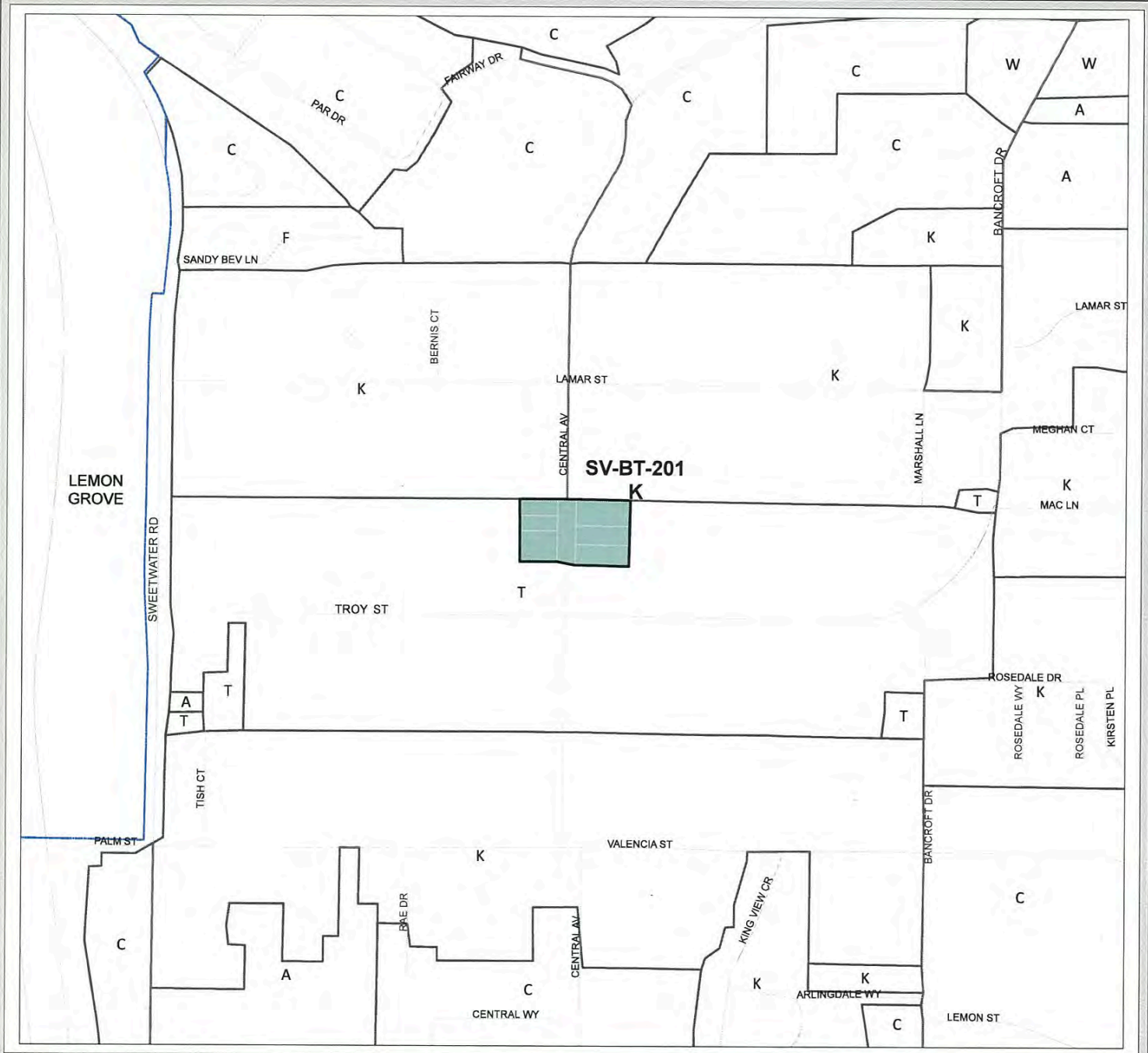

COUNTY OF SAN DIEGO

Spring Valley

Legend

- Proposed Building Type Regulations (Areas of Change)
- Existing Use Regulation (No Change)
- Planning Boundary
- Assessor Parcels
- Lakes
- Roads

Parcel Number(s):

5032621600 5032621700 5032621800
5032734800 5032734900 5032735000

Zoning Use Regulations:

Residential *(R5, RD, RM, RV, RU, RMH, RR, RRO, RC)*
Commercial *(C30, C31, C32, C34, C35, C36, C37, C38, C40, C42, C44, C46)*
Industrial *(M50, M52, M54, M56, M58)*
Agricultural *(A70, A72)*
Special Purpose *(S80, S81, S82, S86, S87, S88, S90, S92, S94, SWF)*

Map Prepared By:

LUEG GIS

Regional Location Map

140 0 140
Feet

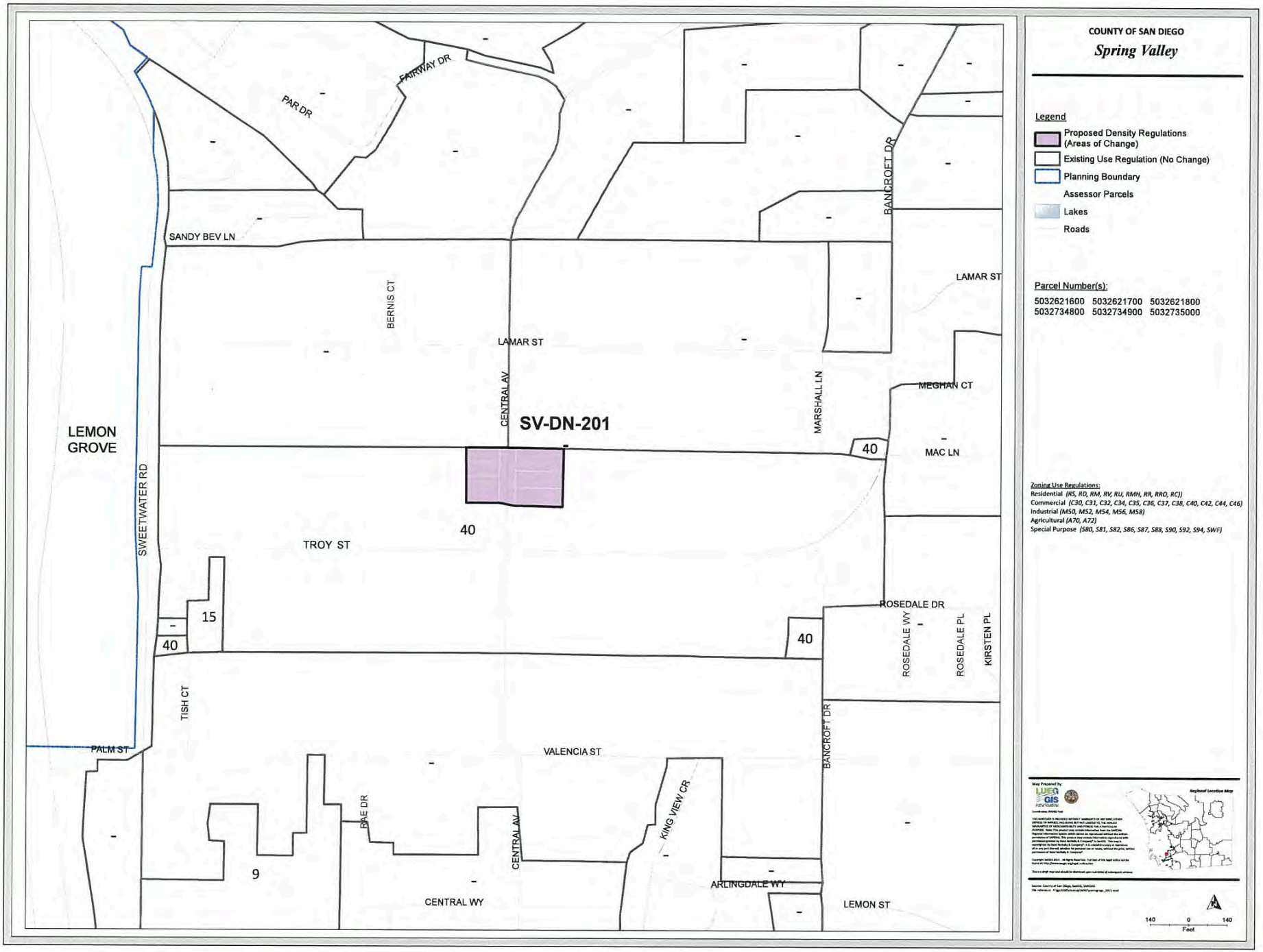
COUNTY OF SAN DIEGO
Spring Valley
Legend
Proposed Density Regulations (Areas of Change)
Existing Use Regulation (No Change)
Planning Boundary
Assessor Parcels
Lakes
Roads
Parcel Number(s):
5032621600 5032621700 5032621800
5032734800 5032734900 5032735000
Zoning Use Regulations:
Residential (RS, RD, RM, RV, RU, RMH, RR, RRO, RC))
Commercial (C30, C31, C32, C34, C35, C36, C37, C38, C40, C42, C44, C46)
Industrial (M50, M52, M54, M56, M58)
Agricultural (A70, A72)
Special Purpose (S80, S81, S82, S86, S87, S88, S90, S92, S94, SWF)
Map Prepared by:
Regional Location Map
140 0 140
Feet
LEMON GROVE
SWEETWATER RD
PAR DR
FAIRWAY DR
SANDY BEV LN
BERNIS CT
LAMAR ST
CENTRAL AV
SV-DN-201
MARSHALL LN
BANCROFT DR
MEGHAN CT
MAC LN
40
TROY ST
15
ROSEDALE DR
ROSEDALE WY
ROSEDALE PL
KIRSTEN PL
TISH CT
PALM ST
VALENCIA ST
BAE DR
KING VIEW CR
ARLINGDALE WY
LEMON ST
9
CENTRAL WY

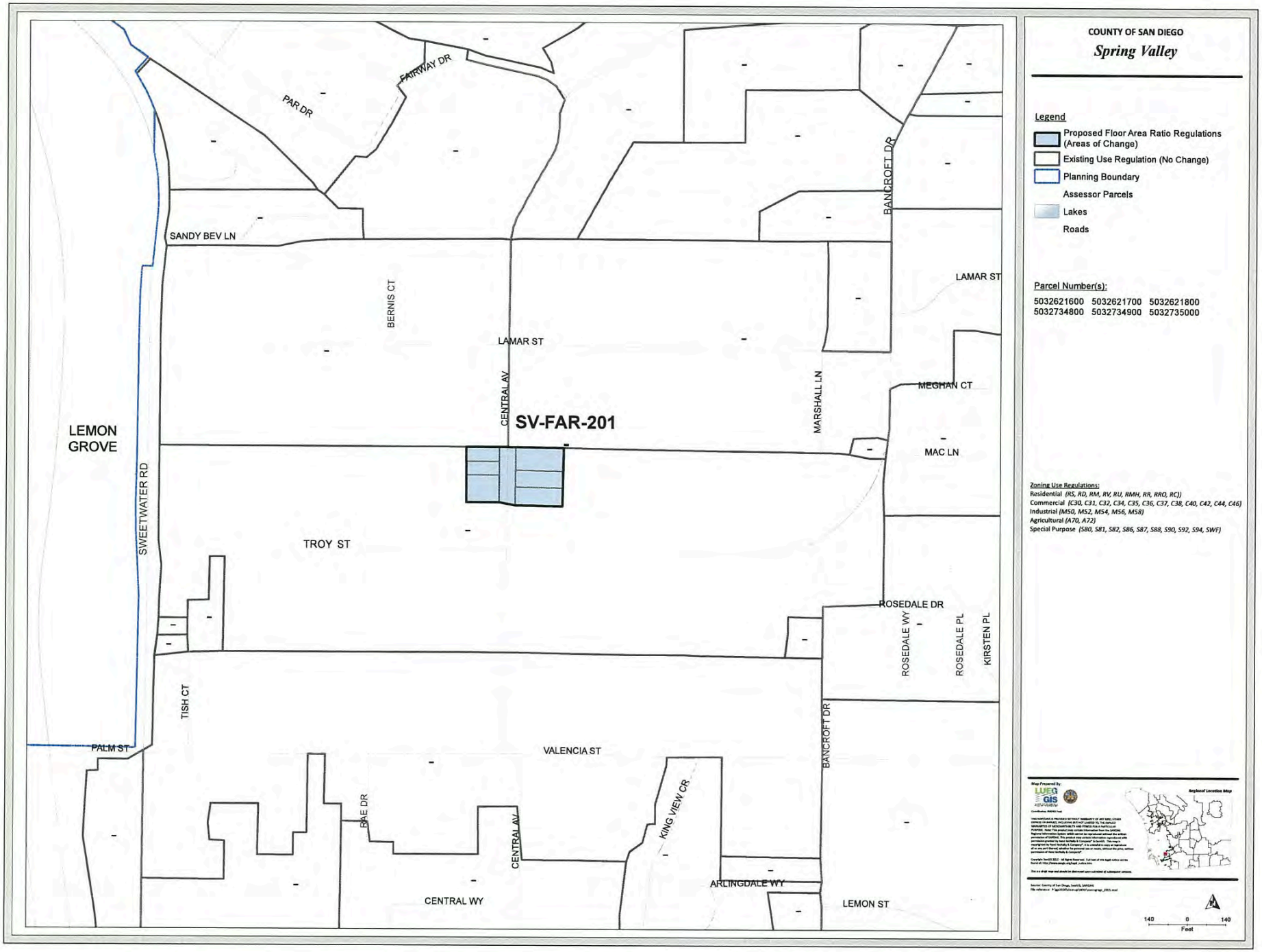
COUNTY OF SAN DIEGO
Spring Valley
Legend
Proposed Floor Area Ratio Regulations (Areas of Change)
Existing Use Regulation (No Change)
Planning Boundary
Assessor Parcels
Lakes
Roads
Parcel Number(s):
5032621600 5032621700 5032621800
5032734800 5032734900 5032735000
Zoning Use Regulations:
Residential (RS, RD, RM, RV, RU, RMH, RR, RRO, RC))
Commercial (C30, C31, C32, C34, C35, C36, C37, C38, C40, C42, C44, C46)
Industrial (M50, M52, M54, M56, M58)
Agricultural (A70, A72)
Special Purpose (S80, S81, S82, S86, S87, S88, S90, S92, S94, SWF)
SV-FAR-201
LEMON GROVE
SWEETWATER RD
PAR DR
FAIRWAY DR
SANDY BEV LN
BERNIS CT
LAMAR ST
CENTRAL AV
MARSHALL LN
BANCROFT DR
MEGHAN CT
MAC LN
TROY ST
ROSEDALE DR
ROSEDALE WY
ROSEDALE PL
KIRSTEN PL
TISH CT
PALM ST
VALENCIA ST
BAE DR
KING VIEW CR
ARLINGDALE WY
CENTRAL WY
LEMON ST
Map Prepared by:
LUEG GIS
Regional Location Map
140 0 140
Feet

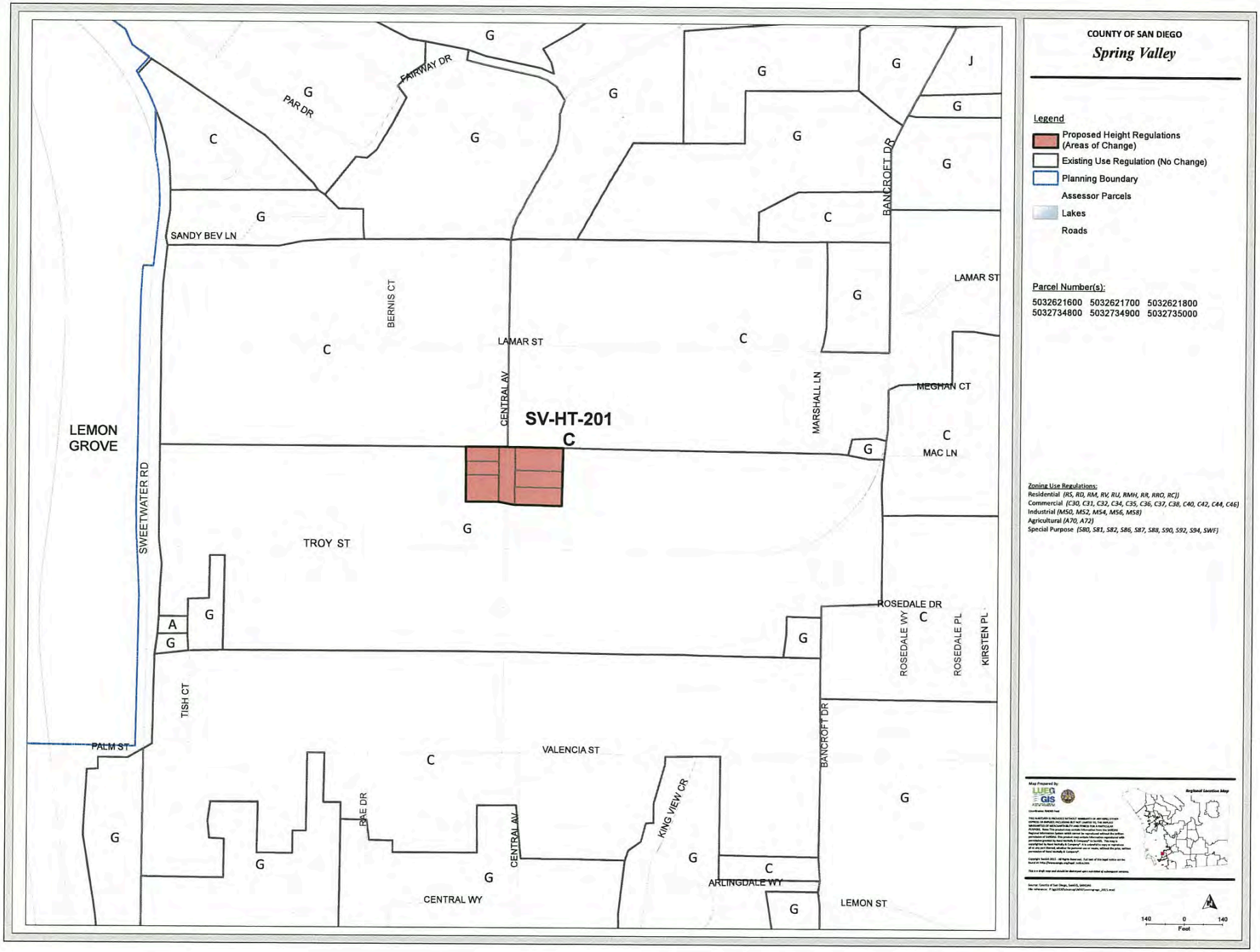
COUNTY OF SAN DIEGO
Spring Valley
Legend
Proposed Height Regulations (Areas of Change)
Existing Use Regulation (No Change)
Planning Boundary
Assessor Parcels
Lakes
Roads
Parcel Number(s):
5032621600 5032621700 5032621800
5032734800 5032734900 5032735000
Zoning Use Regulations:
Residential (RS, RD, RM, RV, RU, RMH, RR, RRO, RC))
Commercial (C30, C31, C32, C34, C35, C36, C37, C38, C40, C42, C44, C46)
Industrial (M50, M52, M54, M56, M58)
Agricultural (A70, A72)
Special Purpose (S80, S81, S82, S86, S87, S88, S90, S92, S94, SWF)
SV-HT-201
LEMON GROVE
SWEETWATER RD
SANDY BEV LN
PAR DR
FAIRWAY DR
BERNIS CT
LAMAR ST
CENTRAL AV
MARSHALL LN
BANCROFT DR
MEGHAN CT
MAC LN
TROY ST
ROSEDALE DR
ROSEDALE WY
ROSEDALE PL
KIRSTEN PL
TISH CT
PALM ST
VALENCIA ST
BAE DR
KING VIEW CR
ARLINGDALE WY
CENTRAL WY
LEMON ST
Regional Location Map
140 0 140
Feet

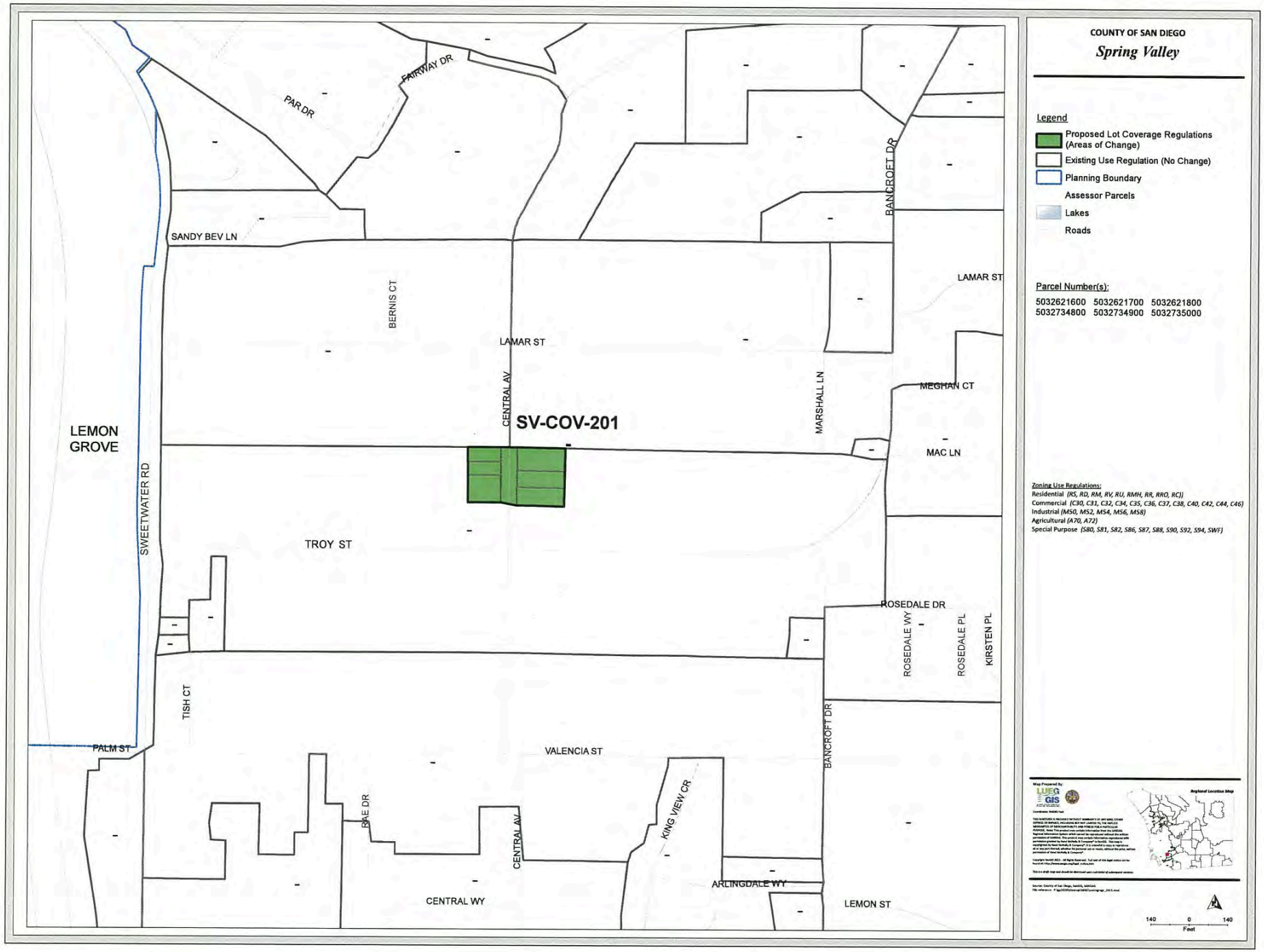
COUNTY OF SAN DIEGO
Spring Valley
Legend
Proposed Lot Coverage Regulations (Areas of Change)
Existing Use Regulation (No Change)
Planning Boundary
Assessor Parcels
Lakes
Roads
Parcel Number(s):
5032621600 5032621700 5032621800
5032734800 5032734900 5032735000
Zoning Use Regulations:
Residential (RS, RD, RM, RV, RU, RMH, RR, RRO, RC))
Commercial (C30, C31, C32, C34, C35, C36, C37, C38, C40, C42, C44, C46)
Industrial (MS0, MS2, MS4, MS6, MS8)
Agricultural (A70, A72)
Special Purpose (S80, S81, S82, S86, S87, S88, S90, S92, S94, SWF)
SV-COV-201
LEMON GROVE
SWEETWATER RD
PAR DR
FAIRWAY DR
SANDY BEV LN
BERNIS CT
LAMAR ST
CENTRAL AV
BANCROFT DR
MARSHALL LN
MEGHAN CT
MAC LN
TROY ST
ROSEDALE DR
ROSEDALE WY
ROSEDALE PL
KIRSTEN PL
TISH CT
PALM ST
VALENCIA ST
BAE DR
KING VIEW CR
ARLINGDALE WY
CENTRAL WY
LEMON ST
Map Prepared by:
Regional Location Map
140 0 140
Feet

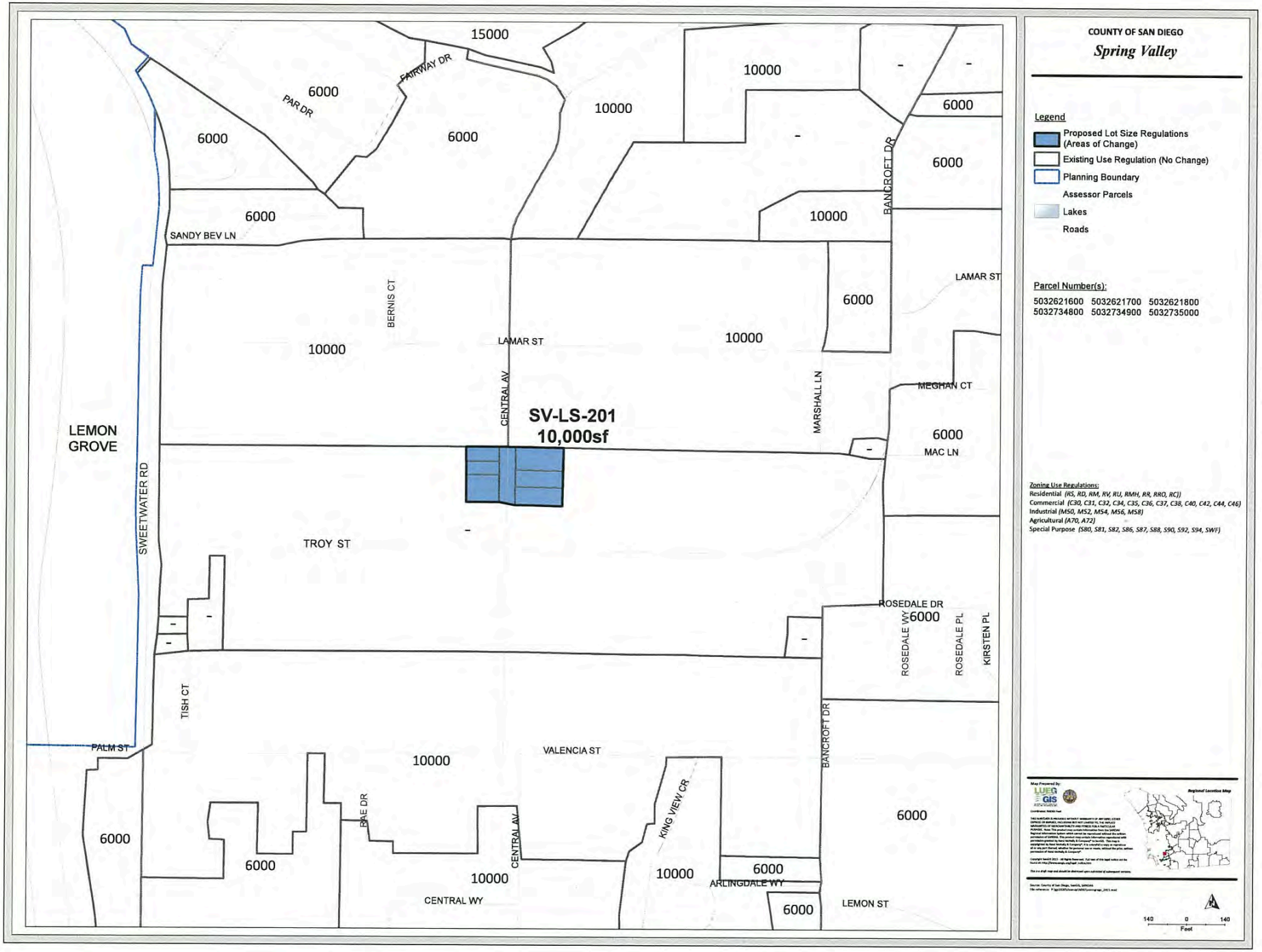
COUNTY OF SAN DIEGO
Spring Valley
Legend
Proposed Lot Size Regulations (Areas of Change)
Existing Use Regulation (No Change)
Planning Boundary
Assessor Parcels
Lakes
Roads
Parcel Number(s):
5032621600 5032621700 5032621800
5032734800 5032734900 5032735000
Zoning Use Regulations:
Residential (RS, RD, RM, RV, RU, RMH, RR, RRO, RC))
Commercial (C30, C31, C32, C34, C35, C36, C37, C38, C40, C42, C44, C46)
Industrial (M50, M52, M54, M56, M58)
Agricultural (A70, A72)
Special Purpose (S80, S81, S82, S86, S87, S88, S90, S92, S94, SWF)
SV-LS-201
10,000sf
LEMON GROVE
SWEETWATER RD
SANDY BEV LN
PAR DR
FAIRWAY DR
BERNIS CT
LAMAR ST
CENTRAL AV
MARSHALL LN
BANCROFT DR
MEGHAN CT
MAC LN
TROY ST
ROSEDALE DR
ROSEDALE WY
ROSEDALE PL
KIRSTEN PL
TISH CT
PALM ST
VALENCIA ST
BAE DR
KING VIEW CR
ARLINGDALE WY
CENTRAL WY
LEMON ST
15000
10000
6000
-
Feet

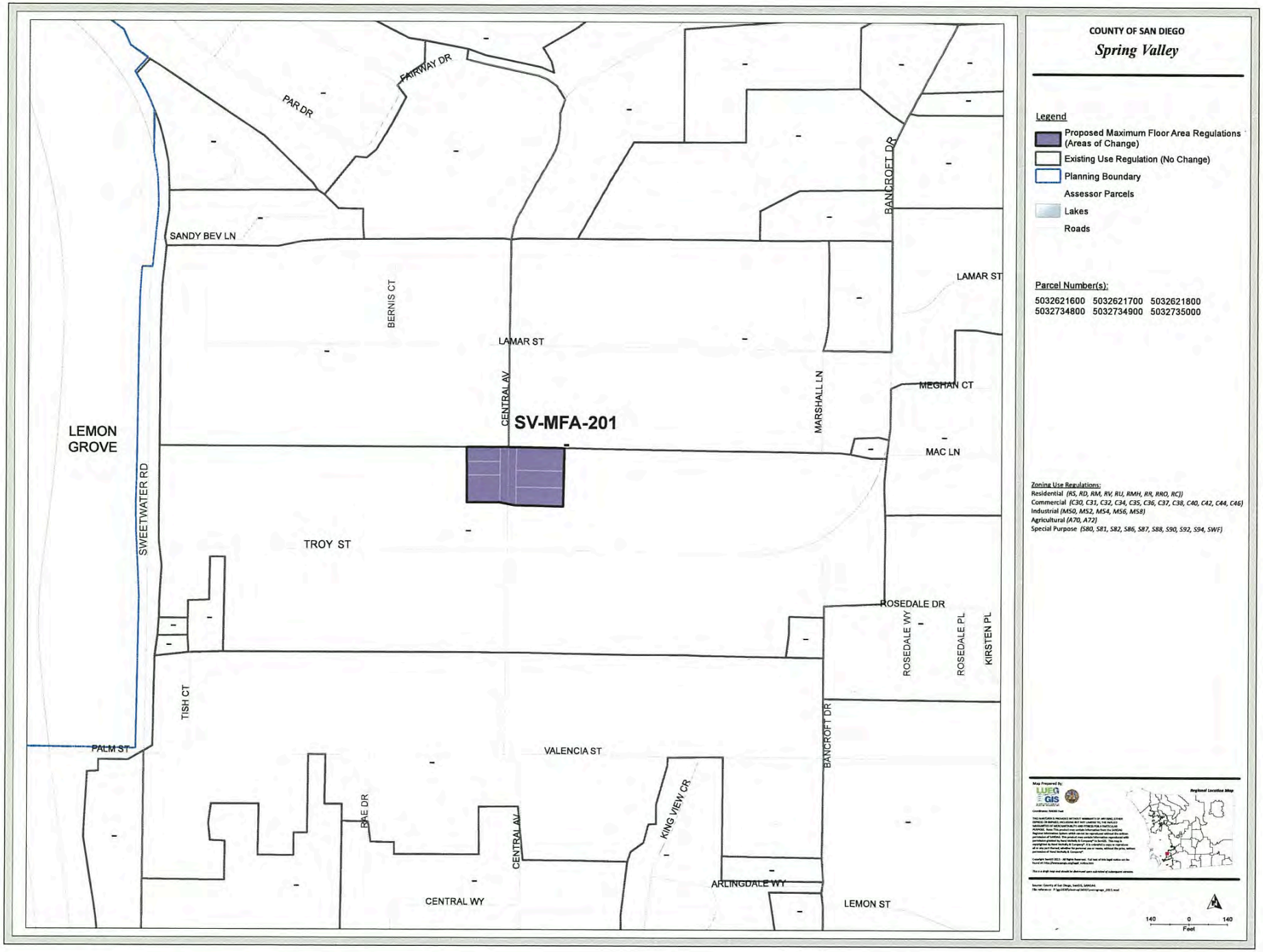
COUNTY OF SAN DIEGO
Spring Valley
Legend
Proposed Maximum Floor Area Regulations (Areas of Change)
Existing Use Regulation (No Change)
Planning Boundary
Assessor Parcels
Lakes
Roads
Parcel Number(s):
5032621600 5032621700 5032621800
5032734800 5032734900 5032735000
Zoning Use Regulations:
Residential (RS, RD, RM, RV, RU, RMH, RR, RRO, RC))
Commercial (C30, C31, C32, C34, C35, C36, C37, C38, C40, C42, C44, C46)
Industrial (M50, M52, M54, M56, M58)
Agricultural (A70, A72)
Special Purpose (S80, S81, S82, S86, S87, S88, S90, S92, S94, SWF)
SV-MFA-201
LEMON GROVE
SWEETWATER RD
PAR DR
FAIRWAY DR
SANDY BEV LN
BERNIS CT
LAMAR ST
CENTRAL AV
MARSHALL LN
BANCROFT DR
MEGHAN CT
MAC LN
TROY ST
ROSEDALE DR
ROSEDALE WY
ROSEDALE PL
KIRSTEN PL
TISH CT
PALM ST
VALENCIA ST
BRE DR
KING VIEW CR
ARLINGDALE WY
CENTRAL WY
LEMON ST
Map Prepared By:
Regional Location Map
140 0 140
Feet

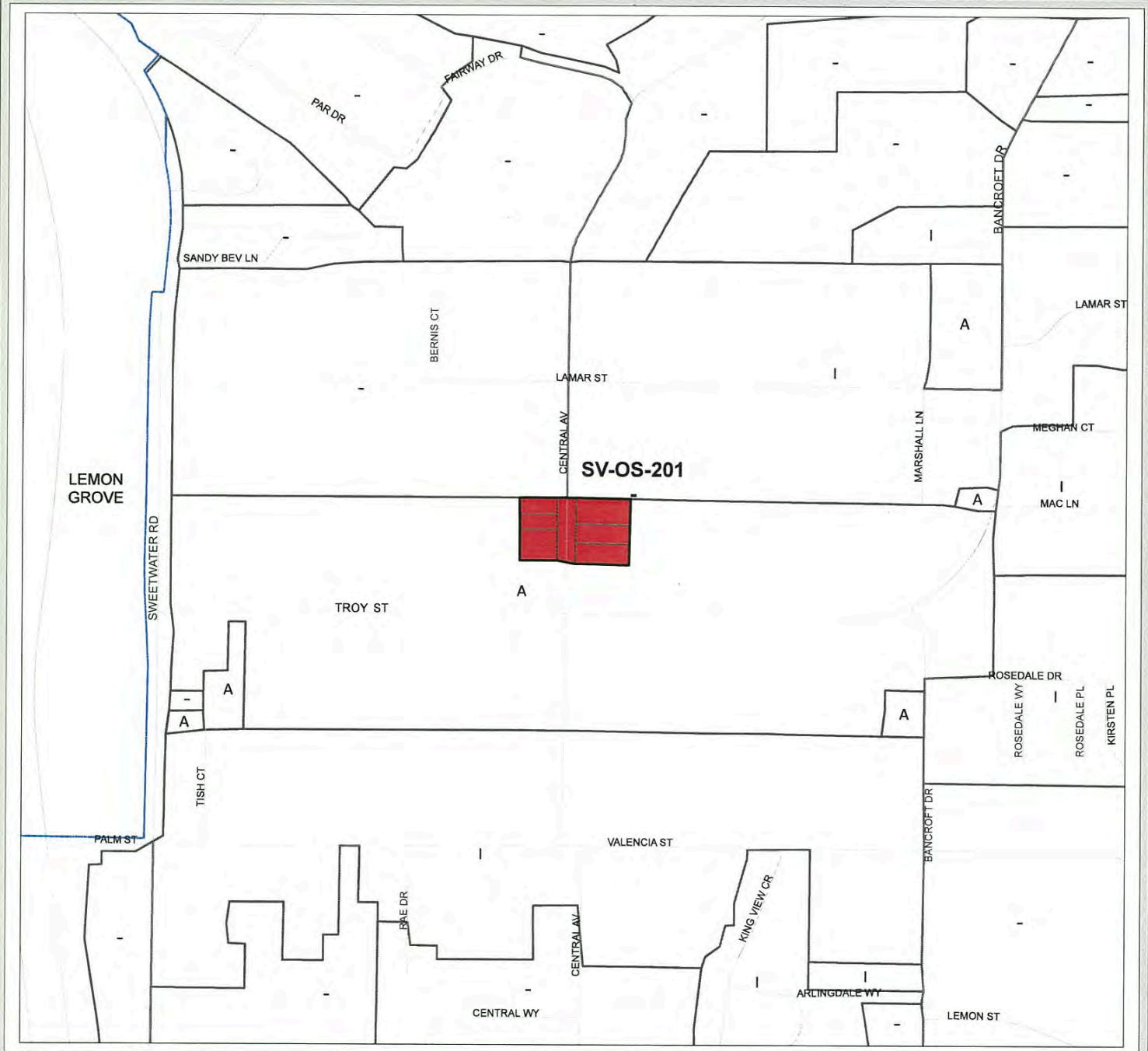

COUNTY OF SAN DIEGO

Spring Valley

Legend

- Proposed Open Space Regulations (Areas of Change)
- Existing Use Regulation (No Change)
- Planning Boundary
- Assessor Parcels
- Lakes
- Roads

Parcel Number(s):

5032621600 5032621700 5032621800
5032734800 5032734900 5032735000

Zoning Use Regulations:
Residential *(RS, RD, RM, RV, RU, RMH, RR, RRO, RC)*
Commercial *(C30, C31, C32, C34, C35, C36, C37, C38, C40, C42, C44, C46)*
Industrial *(M50, M52, M54, M56, M58)*
Agricultural *(A70, A72)*
Special Purpose *(S80, S81, S82, S86, S87, S88, S90, S92, S94, SWF)*

Map Prepared by:

Regional Location Map

140 0 140
Feet

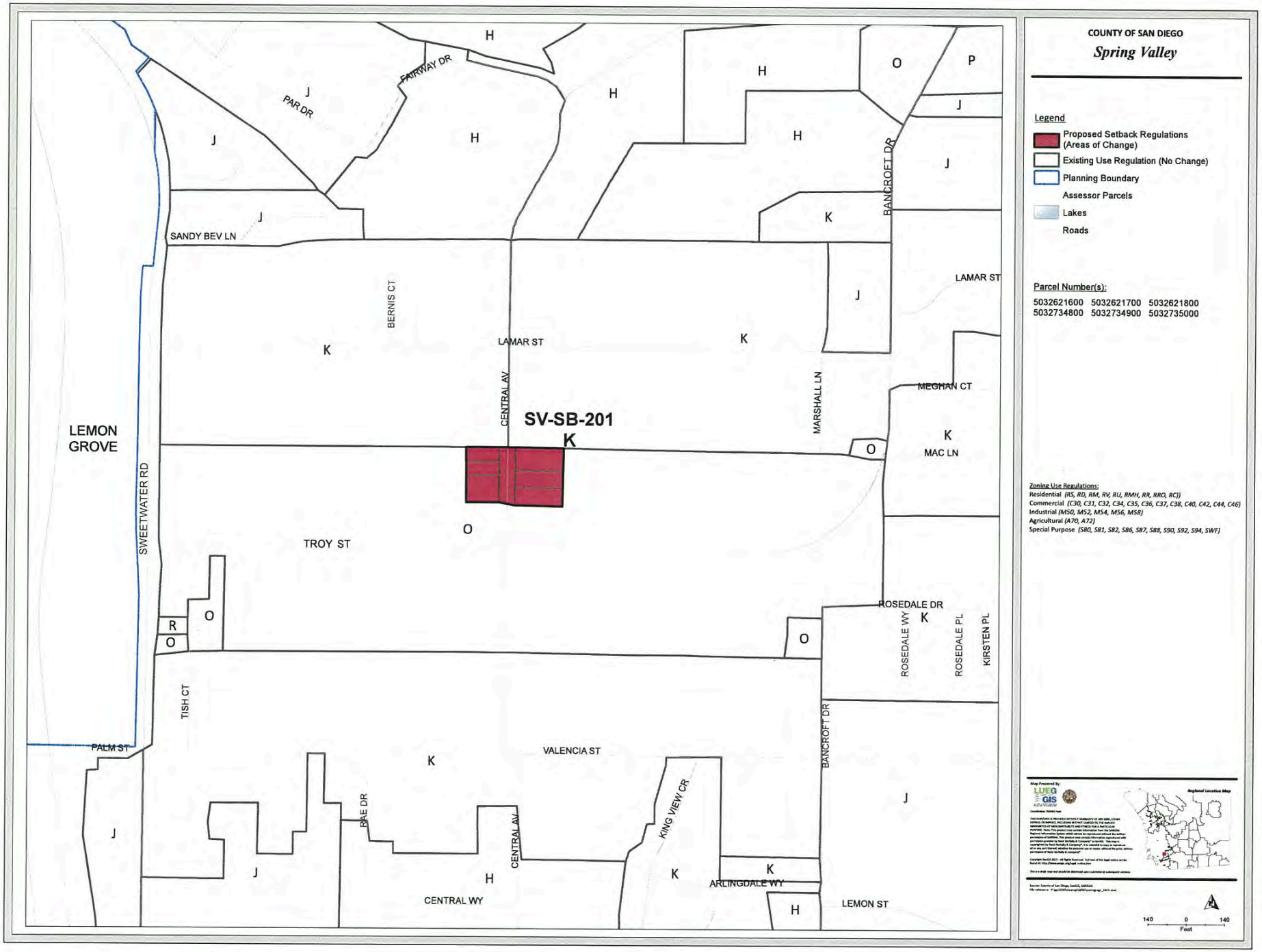
COUNTY OF SAN DIEGO
Spring Valley
Legend
Proposed Setback Regulations (Areas of Change)
Existing Use Regulation (No Change)
Planning Boundary
Assessor Parcels
Lakes
Roads
Parcel Number(s):
5032621600 5032621700 5032621800
5032734800 5032734900 5032735000
Zoning Use Regulations:
Residential (R5, RD, RM, RV, RU, RMH, RR, RRO, RC))
Commercial (C30, C31, C32, C34, C35, C36, C37, C38, C40, C42, C44, C46)
Industrial (M50, M52, M54, M56, M58)
Agricultural (A70, A72)
Special Purpose (S80, S81, S82, S86, S87, S88, S90, S92, S94, SWF)
SV-SB-201
K
LEMON GROVE
SWEETWATER RD
SANDY BEV LN
PAR DR
FAIRWAY DR
BERNIS CT
LAMAR ST
CENTRAL AV
MARSHALL LN
BANCROFT DR
MEGHAN CT
MAC LN
TROY ST
ROSEDALE DR
ROSEDALE WY
ROSEDALE PL
KIRSTEN PL
TISH CT
PALM ST
VALENCIA ST
BAE DR
KING VIEW CR
ARLINGDALE WY
CENTRAL WY
LEMON ST
140 0 140
Feet

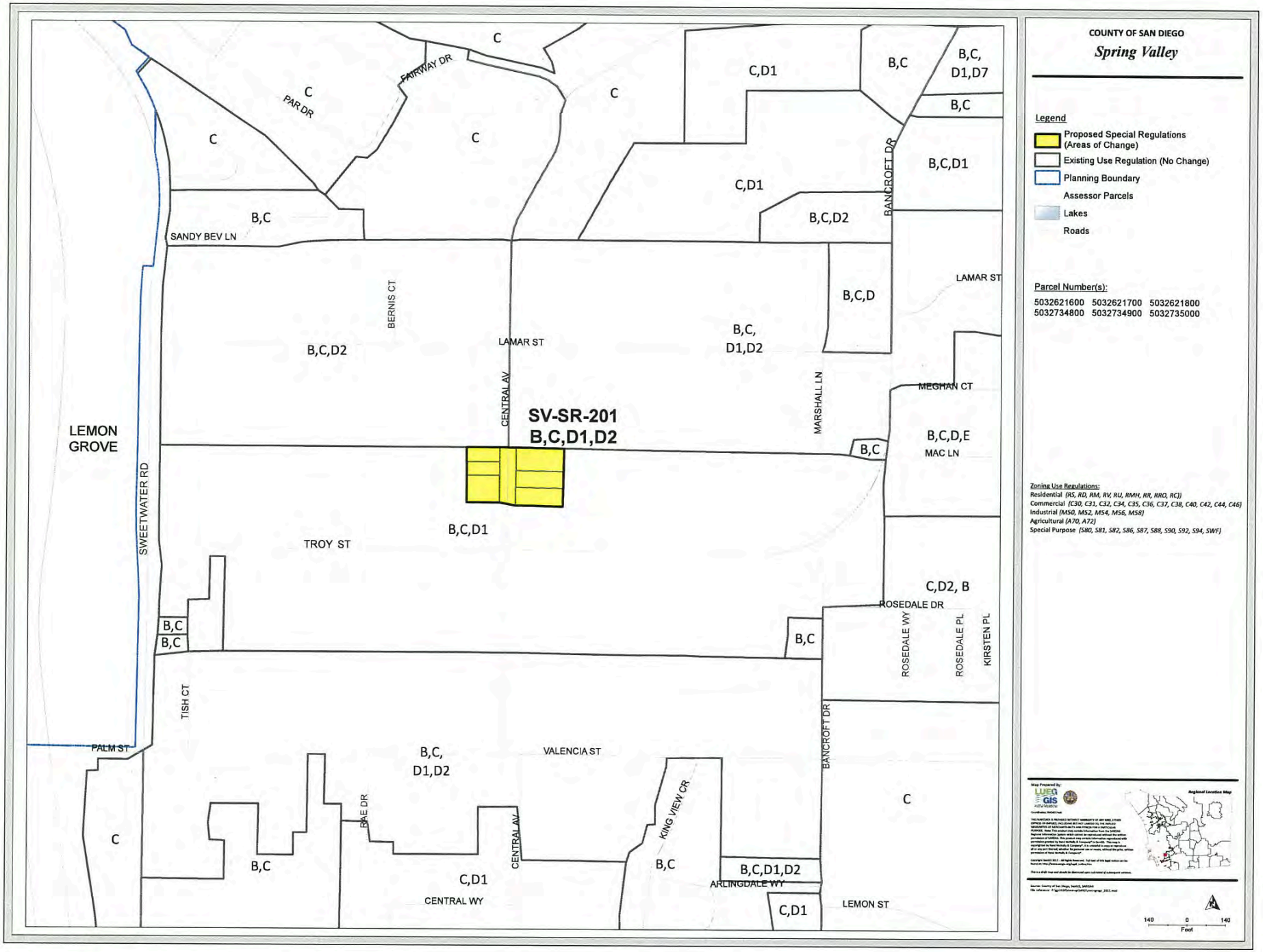
COUNTY OF SAN DIEGO
Spring Valley
Legend
Proposed Special Regulations (Areas of Change)
Existing Use Regulation (No Change)
Planning Boundary
Assessor Parcels
Lakes
Roads
Parcel Number(s):
5032621600 5032621700 5032621800
5032734800 5032734900 5032735000
Zoning Use Regulations:
Residential (RS, RD, RM, RV, RU, RMH, RR, RRO, RC))
Commercial (C30, C31, C32, C34, C35, C36, C37, C38, C40, C42, C44, C46)
Industrial (MS0, MS2, MS4, MS6, MS8)
Agricultural (A70, A72)
Special Purpose (S80, S81, S82, S86, S87, S88, S90, S92, S94, SWF)
SV-SR-201
B,C,D1,D2
LEMON GROVE
SWEETWATER RD
SANDY BEV LN
PAR DR
FAIRWAY DR
BERNIS CT
LAMAR ST
CENTRAL AV
MARSHALL LN
BANCROFT DR
MEGHAN CT
MAC LN
TROY ST
ROSEDALE DR
ROSEDALE WY
ROSEDALE PL
KIRSTEN PL
TISH CT
PALM ST
VALENCIA ST
KING VIEW CR
ARLINGDALE WY
LEMON ST
CENTRAL WY
C
B,C
C,D1
B,C,D1,D7
B,C,D1
B,C,D2
B,C,D
B,C,D,E
C,D2, B
B,C,D1
B,C,D1,D2
Map Prepared by:
LUEG GIS
Regional Location Map
140 0 140
Feet

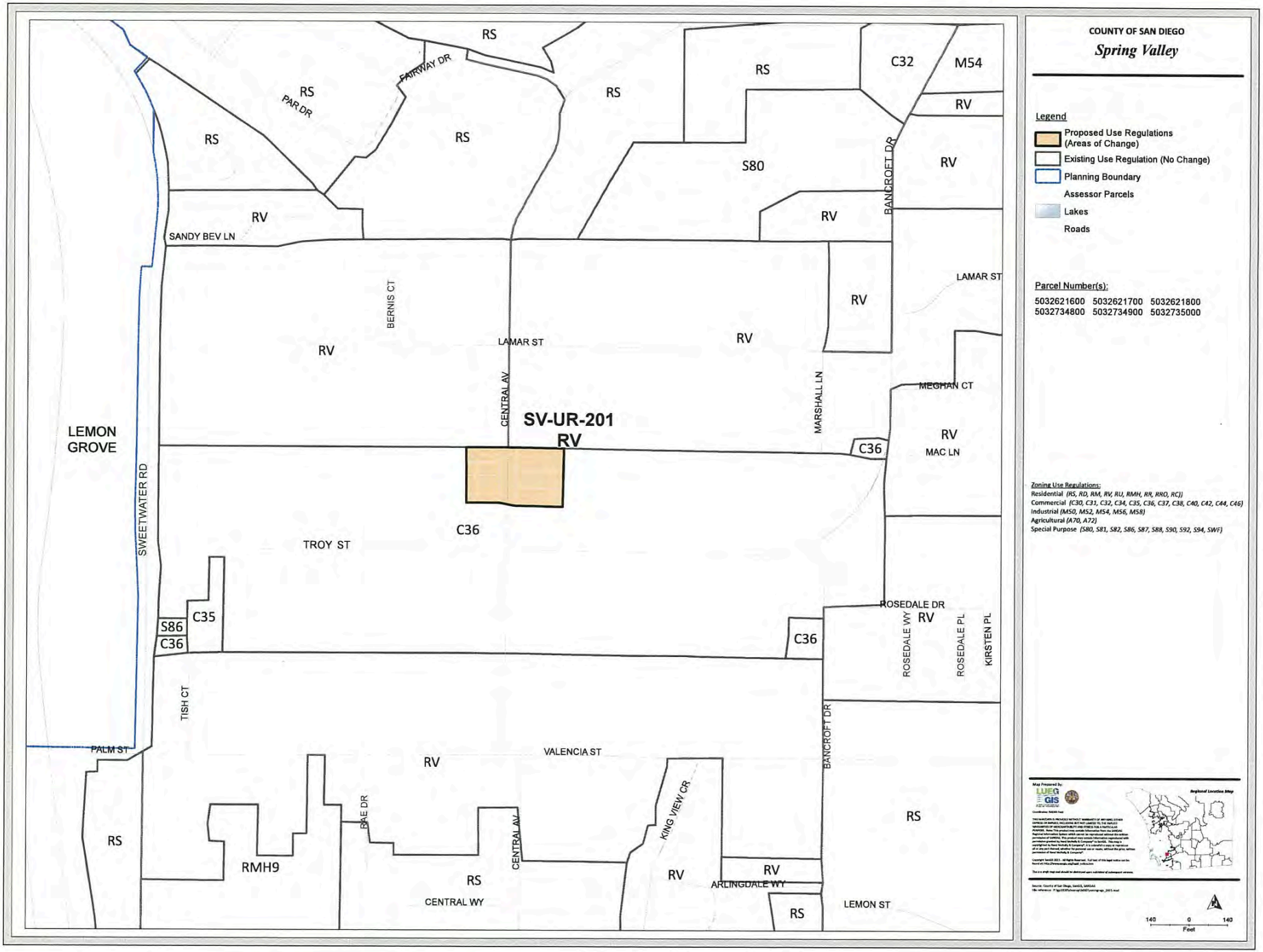
COUNTY OF SAN DIEGO
Spring Valley
Legend
Proposed Use Regulations (Areas of Change)
Existing Use Regulation (No Change)
Planning Boundary
Assessor Parcels
Lakes
Roads
Parcel Number(s):
5032621600 5032621700 5032621800
5032734800 5032734900 5032735000
Zoning Use Regulations:
Residential (RS, RD, RM, RV, RU, RMH, RR, RRO, RC))
Commercial (C30, C31, C32, C34, C35, C36, C37, C38, C40, C42, C44, C46)
Industrial (M50, M52, M54, M56, M58)
Agricultural (A70, A72)
Special Purpose (S80, S81, S82, S86, S87, S88, S90, S92, S94, SWF)
SV-UR-201
RV
LEMON GROVE
SWEETWATER RD
SANDY BEV LN
PAR DR
FAIRWAY DR
BERNIS CT
LAMAR ST
CENTRAL AV
MARSHALL LN
BANCROFT DR
MEGHAN CT
MAC LN
TROY ST
ROSEDALE DR
ROSEDALE WY
ROSEDALE PL
KIRSTEN PL
TISH CT
PALM ST
VALENCIA ST
BAE DR
KING VIEW CR
ARLINGDALE WY
CENTRAL WY
LEMON ST
RS
RV
S80
C32
M54
C36
C35
S86
RMH9
140 0 140
Feet

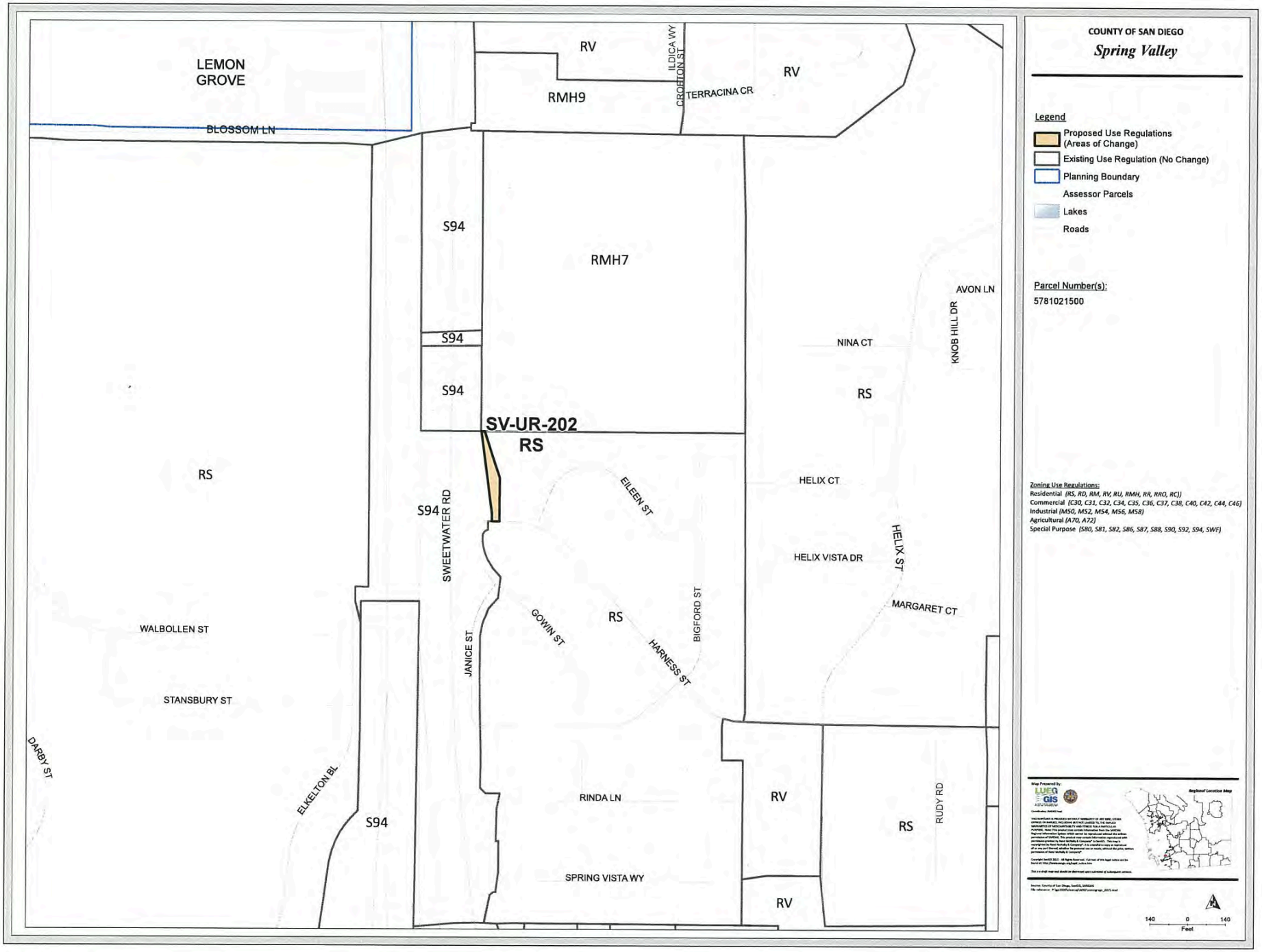
LEMON GROVE
BLOSSOM LN
RV
RMH9
ILDICA WY
CROFTON ST
TERRACINA CR
RV
S94
RMH7
S94
S94
SV-UR-202
RS
RS
S94
SWEETWATER RD
EILEEN ST
NINA CT
AVON LN
KNOB HILL DR
RS
HELIX CT
HELIX VISTA DR
HELIX ST
MARGARET CT
WALBOLLEN ST
STANSBURY ST
DARBY ST
ELKELTON BL
JANICE ST
GOWIN ST
RS
HARNESS ST
BIGFORD ST
S94
RINDA LN
SPRING VISTA WY
RV
RS
RUDY RD
RV
COUNTY OF SAN DIEGO
Spring Valley
Legend
Proposed Use Regulations (Areas of Change)
Existing Use Regulation (No Change)
Planning Boundary
Assessor Parcels
Lakes
Roads
Parcel Number(s):
5781021500
Zoning Use Regulations:
Residential (RS, RD, RM, RV, RU, RMH, RR, RRO, RC))
Commercial (C30, C31, C32, C34, C35, C36, C37, C38, C40, C42, C44, C46)
Industrial (M50, M52, M54, M56, M58)
Agricultural (A70, A72)
Special Purpose (S80, S81, S82, S86, S87, S88, S90, S92, S94, SWF)
Map Prepared by:
Regional Location Map
140 0 140
Feet

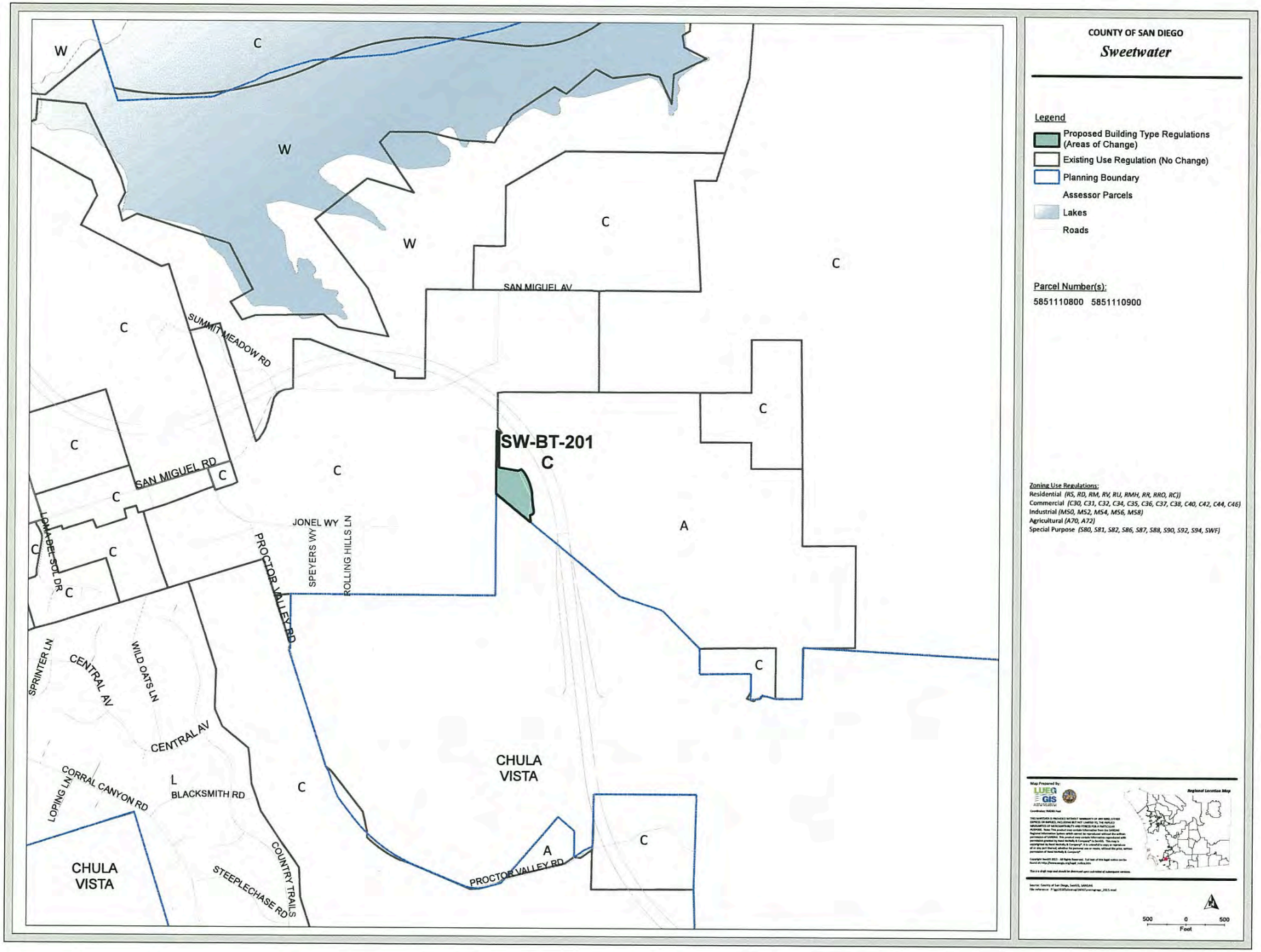
COUNTY OF SAN DIEGO
Sweetwater
Legend
Proposed Building Type Regulations (Areas of Change)
Existing Use Regulation (No Change)
Planning Boundary
Assessor Parcels
Lakes
Roads
Parcel Number(s):
5851110800 5851110900
Zoning Use Regulations:
Residential (RS, RD, RM, RV, RU, RMH, RR, RRO, RC))
Commercial (C30, C31, C32, C34, C35, C36, C37, C38, C40, C42, C44, C46)
Industrial (M50, M52, M54, M56, M58)
Agricultural (A70, A72)
Special Purpose (S80, S81, S82, S86, S87, S88, S90, S92, S94, SWF)
SW-BT-201
C
W
A
L
SAN MIGUEL AV
SUMMIT MEADOW RD
SAN MIGUEL RD
LOMA DEL SOL DR
JONEL WY
SPEYERS WY
ROLLING HILLS LN
PROCTOR VALLEY RD
SPRINTER LN
CENTRAL AV
WILD OATS LN
CORRAL CANYON RD
LOPING LN
BLACKSMITH RD
STEEPLECHASE RD
COUNTRY TRAILS
CHULA VISTA
Regional Location Map
500 0 500
Feet

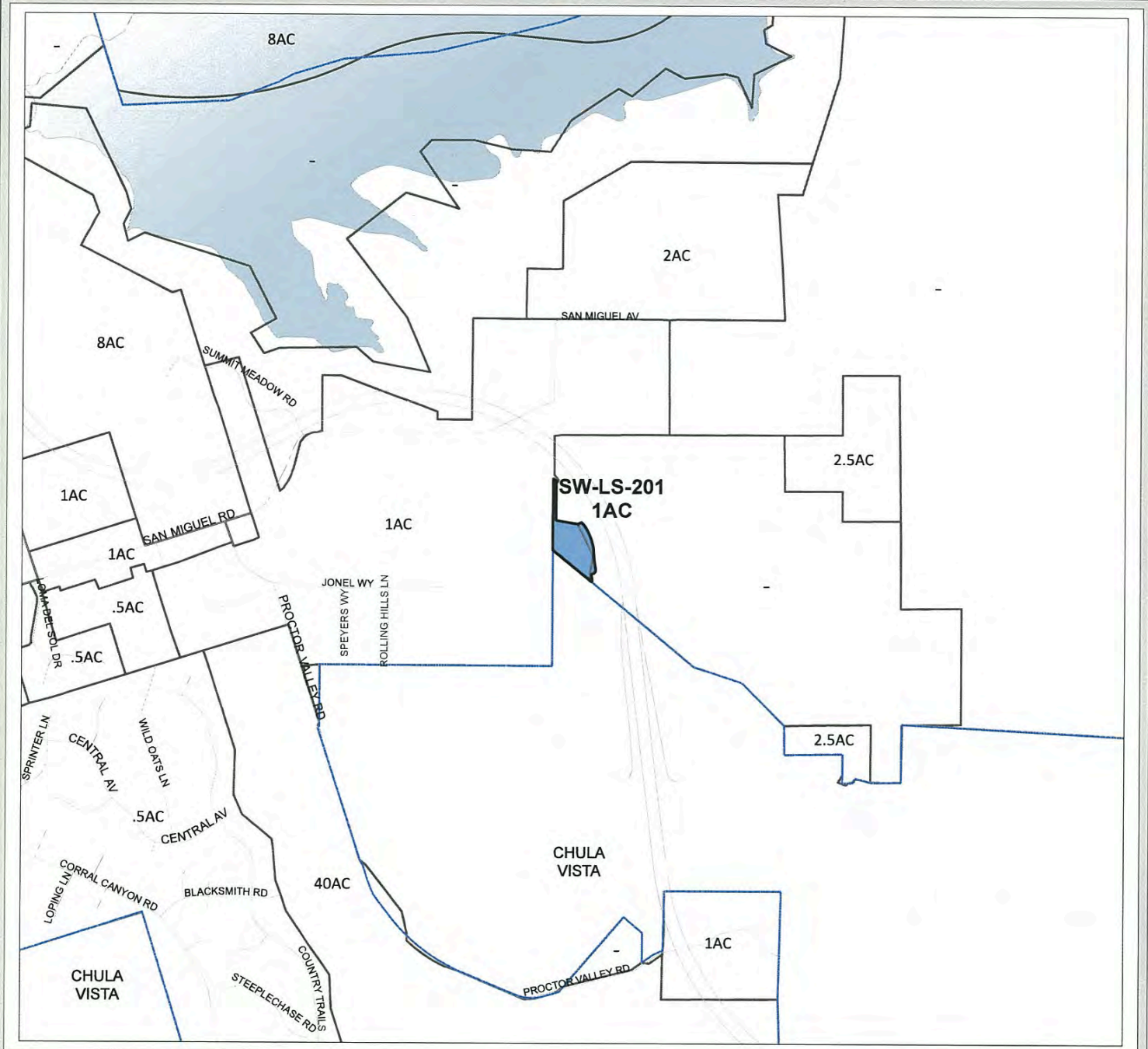

COUNTY OF SAN DIEGO

Sweetwater

Legend

- Proposed Lot Size Regulations (Areas of Change)
- Existing Use Regulation (No Change)
- Planning Boundary
- Assessor Parcels
- Lakes
- Roads

Parcel Number(s):

5851110800 5851110900

Zoning Use Regulations:

Residential *(RS, RD, RM, RV, RU, RMH, RR, RRO, RC)*
Commercial *(C30, C31, C32, C34, C35, C36, C37, C38, C40, C42, C44, C46)*
Industrial *(M50, M52, M54, M56, M58)*
Agricultural *(A70, A72)*
Special Purpose *(S80, S81, S82, S86, S87, S88, S90, S92, S94, SWF)*

Map Prepared by:

LUEG GIS

Regional Location Map

500 0 500
Feet

COUNTY OF SAN DIEGO

Valley Center

Staff Recommendation

Legend

- Proposed Animal Regulations (Areas of Change)
- Existing Use Regulation (No Change)
- Planning Boundary
- Assessor Parcels
- Lakes
- Roads

Parcel Number(s):

1851431600

Zoning Use Regulations:

Residential *(R5, RD, RM, RV, RU, RMH, RR, RRO, RC))*
Commercial *(C30, C31, C32, C34, C35, C36, C37, C38, C40, C42, C44, C46)*
Industrial *(M50, M52, M54, M56, M58)*
Agricultural *(A70, A72)*
Special Purpose *(S80, S81, S82, S86, S87, S88, S90, S92, S94, SWF)*



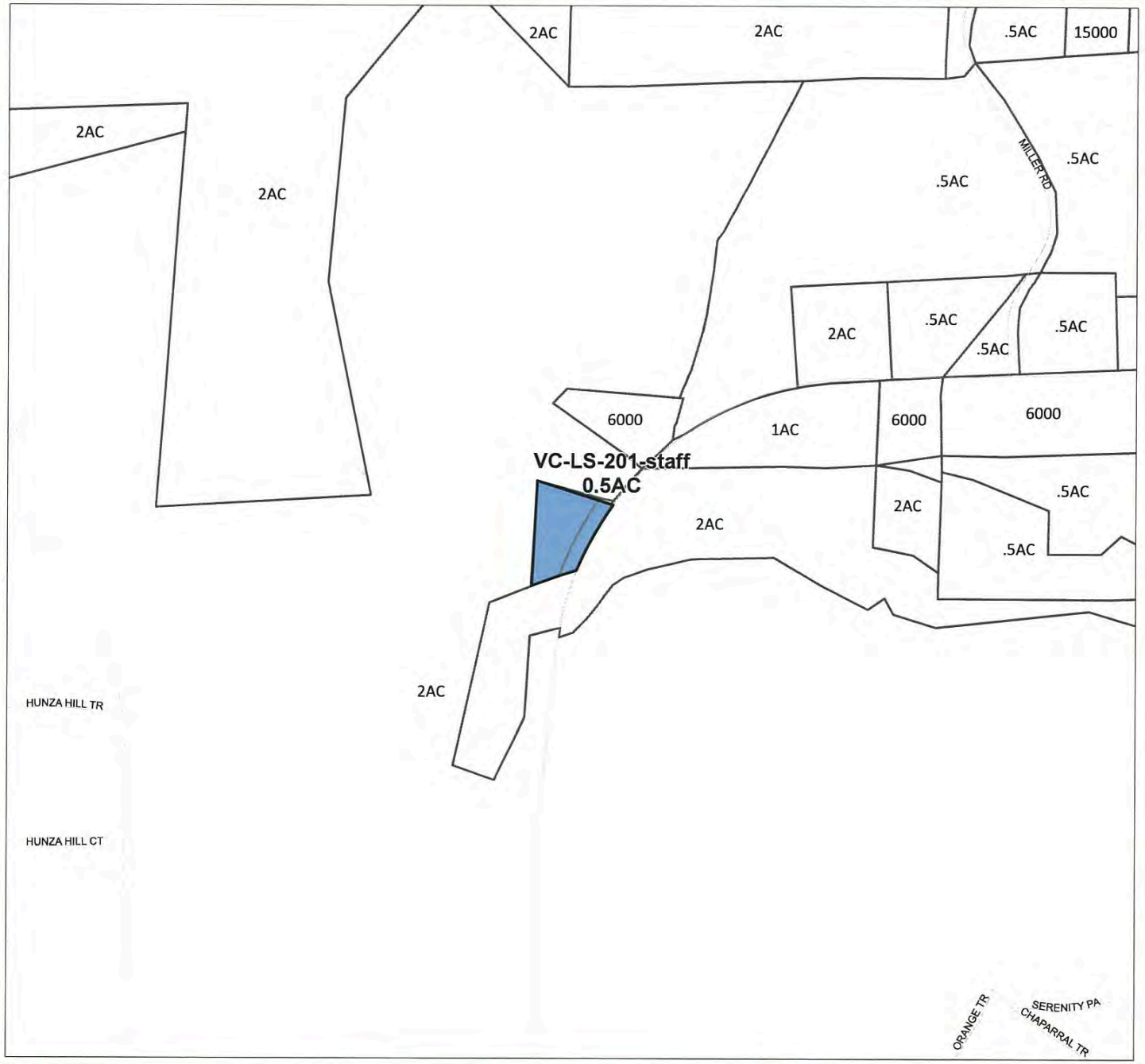

COUNTY OF SAN DIEGO

Valley Center

Staff Recommendation

Legend

- Proposed Lot Size Regulations (Areas of Change)
- Existing Use Regulation (No Change)
- Planning Boundary
- Assessor Parcels
- Lakes
- Roads

Parcel Number(s):

1851431600

Zoning Use Regulations:

Residential *(R5, RD, RM, RV, RU, RMH, RR, RRO, RC))*
Commercial *(C30, C31, C32, C34, C35, C36, C37, C38, C40, C42, C44, C46)*
Industrial *(M50, M52, M54, M56, M58)*
Agricultural *(A70, A72)*
Special Purpose *(S80, S81, S82, S86, S87, S88, S90, S92, S94, SWF)*

Map Prepared By:

Regional Location Map

150 0 150
Feet

COUNTY OF SAN DIEGO
Valley Center
Staff Recommendation
Legend
Proposed Setback Regulations (Areas of Change)
Existing Use Regulation (No Change)
Planning Boundary
Assessor Parcels
Lakes
Roads
Parcel Number(s):
1851431600
Zoning Use Regulations:
Residential (RS, RD, RM, RV, RU, RMH, RR, RRO, RC))
Commercial (C30, C31, C32, C34, C35, C36, C37, C38, C40, C42, C44, C46)
Industrial (M50, M52, M54, M56, M58)
Agricultural (A70, A72)
Special Purpose (S80, S81, S82, S86, S87, S88, S90, S92, S94, SWF)
VC-SB-201-staff
MILLER RD
HUNZA HILL TR
HUNZA HILL CT
ORANGE TR
SERENITY PA
CHAPARRAL TR
Regional Location Map
150 0 150
Feet

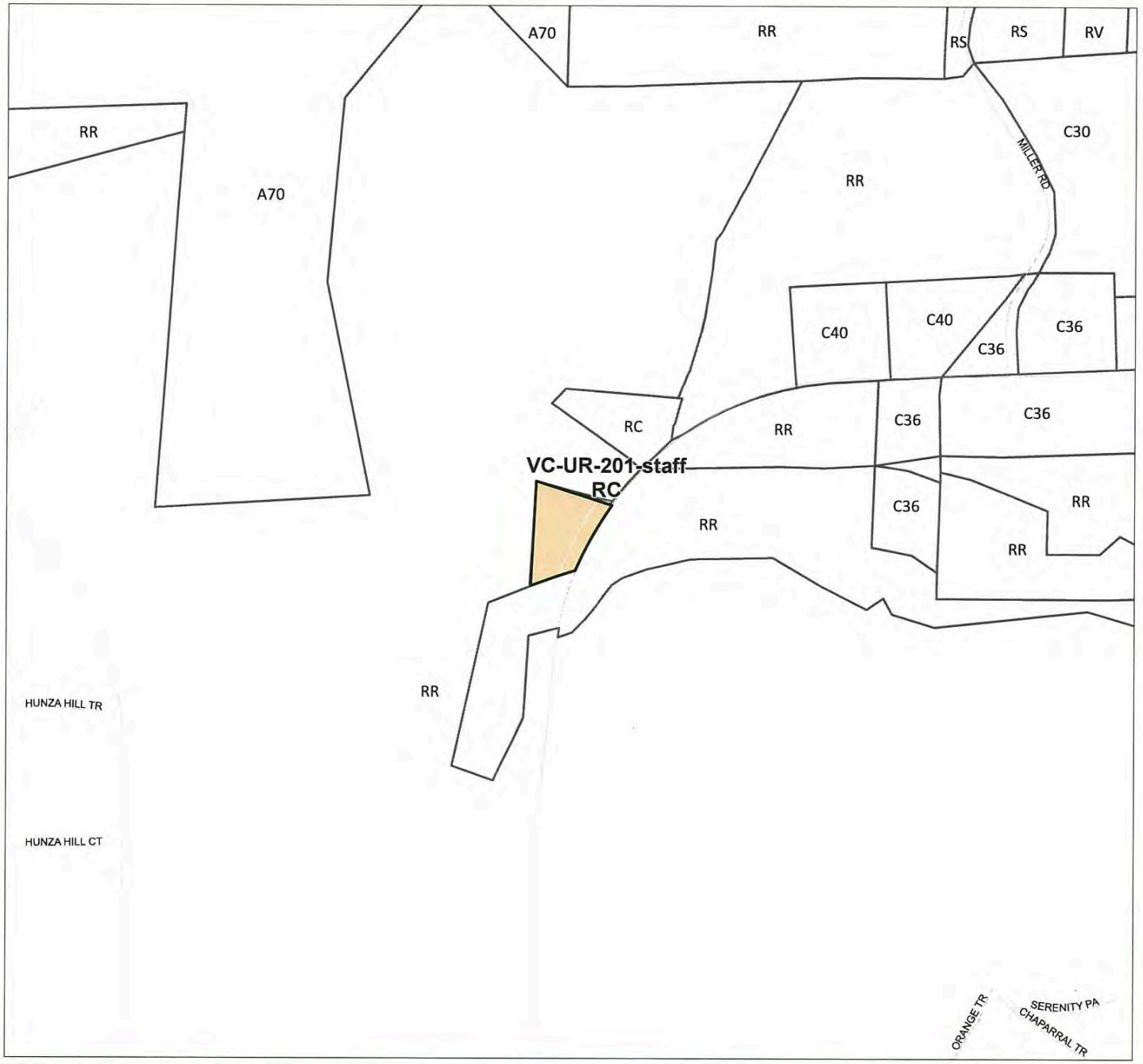

COUNTY OF SAN DIEGO

Valley Center

Staff Recommendation

Legend

- Proposed Use Regulations (Areas of Change)
- Existing Use Regulation (No Change)
- Planning Boundary
- Assessor Parcels
- Lakes
- Roads

Parcel Number(s):

1851431600

Zoning Use Regulations:

Residential *(R5, RD, RM, RV, RU, RMH, RR, RRO, RC))*
Commercial *(C30, C31, C32, C34, C35, C36, C37, C38, C40, C42, C44, C46)*
Industrial *(M50, M52, M54, M56, M58)*
Agricultural *(A70, A72)*
Special Purpose *(S80, S81, S82, S86, S87, S88, S90, S92, S94, SWF)*

Map Prepared By:

LUEG GIS

Regional Location Map

Coordinates: NAD83 Feet

THIS MATERIAL IS PROVIDED WITHOUT WARRANTY OF ANY KIND, EITHER EXPRESS OR IMPLIED, INCLUDING BUT NOT LIMITED TO, THE IMPLIED WARRANTIES OF MERCHANTABILITY AND FITNESS FOR A PARTICULAR PURPOSE. Note: This product may contain information from the SANDIEGO County Parcel Information Management System (PIMS) used with permission of SANDAG. This product may contain information reproduced with permission granted by Rand McNally & Company* in 2011. This map is copyrighted by Rand McNally & Company* in a compilation copy or capacity or in any part thereof, whether for personal use or resale, without the prior, written permission of Rand McNally & Company*

Copyright SanGIS 2011 - All Rights Reserved. Full text of this legal notice can be found at http://www.sangis.org/legal_notice.htm

This is a draft map and should be discussed upon submittal of subsequent versions.

Source: County of San Diego, SanGIS, SANDAG

File reference: P:\gis\GIS\Action\gis\SAM\Zoning\sgp_2011_VC201.mxd

150 0 150
Feet

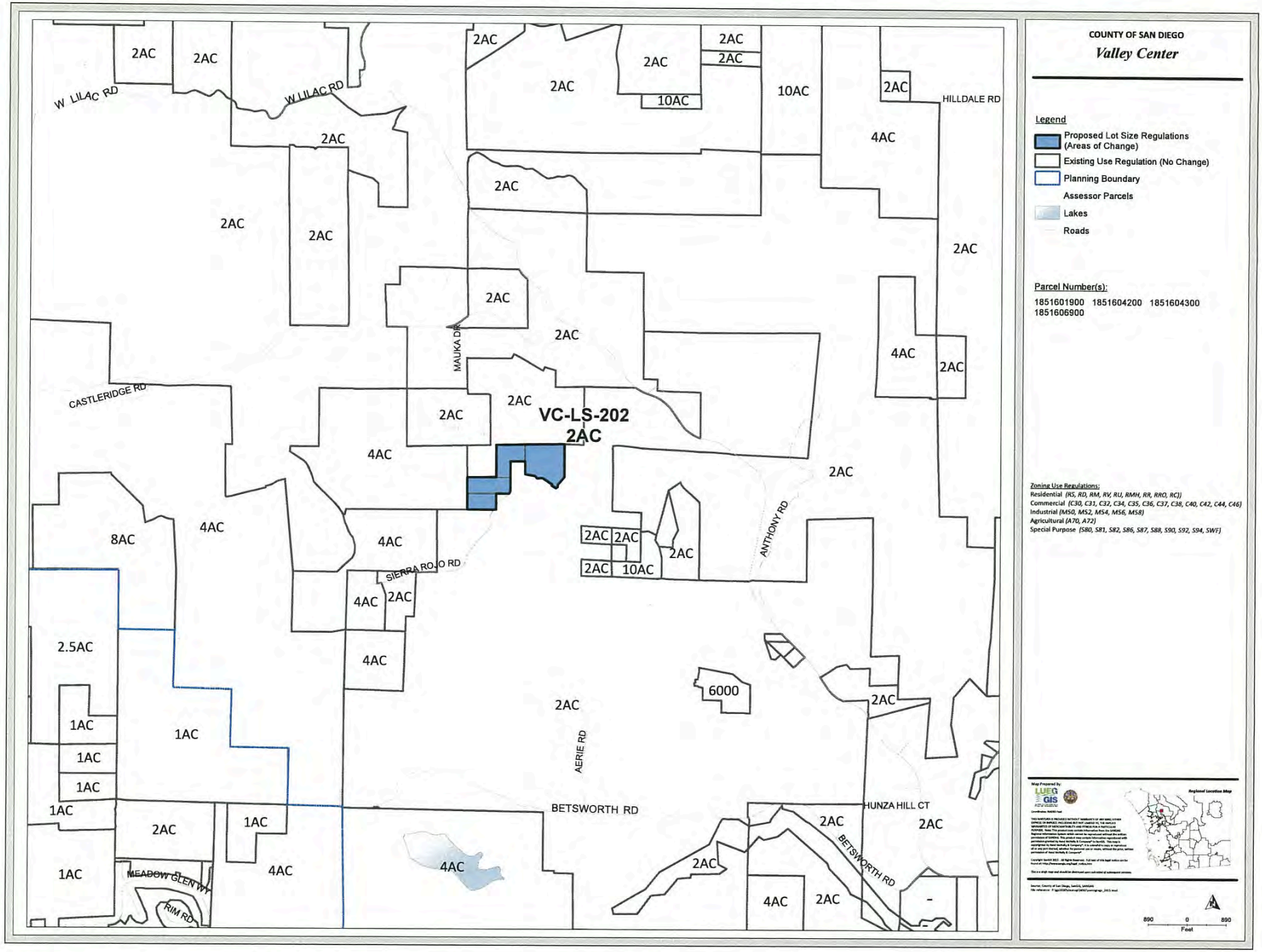
COUNTY OF SAN DIEGO
Valley Center
Legend
Proposed Lot Size Regulations (Areas of Change)
Existing Use Regulation (No Change)
Planning Boundary
Assessor Parcels
Lakes
Roads
Parcel Number(s):
1851601900 1851604200 1851604300
1851606900
Zoning Use Regulations:
Residential (RS, RD, RM, RV, RU, RMH, RR, RRO, RC))
Commercial (C30, C31, C32, C34, C35, C36, C37, C38, C40, C42, C44, C46)
Industrial (M50, M52, M54, M56, M58)
Agricultural (A70, A72)
Special Purpose (S80, S81, S82, S86, S87, S88, S90, S92, S94, SWF)
VC-LS-202
2AC
W LILAC RD
HILLDALE RD
CASTLERIDGE RD
MAUKA DR
SIERRA ROJO RD
ANTHONY RD
AERIE RD
BETSWORTH RD
HUNZA HILL CT
MEADOW GLEN WY
RIM RD
2AC
10AC
4AC
8AC
2.5AC
1AC
6000
Map Prepared by:
Regional Location Map
890 0 890
Feet