

**Attachment C – Planning &
Development Services
Recommended Zoning
Ordinance Amendment**

This page intentionally left blank

Attachment C

Form of Ordinance
Zoning Classification

June 18, 2014

AN ORDINANCE CHANGING THE ZONING CLASSIFICATION OF CERTAIN PROPERTY WITHIN THE COUNTY OF SAN DIEGO RELATED TO THE PROPERTY SPECIFIC REQUESTS (NM16, RM15, SD2, & SV17) GENERAL PLAN AMENDMENT AND REZONE; GPA 12-012; REZ 13-003

Maps showing proposed changes to the Zoning Ordinance are located at the link below:
<http://www.sdcounty.ca.gov/pds/advance/4PSRsGPA.html>

ORDINANCE NO. _____ (NEW SERIES)

**AN ORDINANCE CHANGING THE ZONING CLASSIFICATION OF CERTAIN PROPERTY
WITHIN THE COUNTY OF SAN DIEGO RELATED TO PROPERTY SPECIFIC REQUESTS
(NM16, RM15, SD2, & SV17) GENERAL PLAN AMENDMENT AND REZONE;
GPA 12-012; REZ 13-003**

The Board of Supervisors of the County of San Diego ordains as follows:

NORTH MOUNTAIN

Section 1. The zoning classification of certain real property is hereby changed as set forth herein, and more precisely delineated on the North Mountain Zoning Use Regulation Changes Map identified as Map NM-UR-16 from the April 2014 Board of Supervisors Meeting, all documents on file with the Clerk of the Board of Supervisors of the County of San Diego.

Use Regulation Changes

Sub-Area No.	Old	New
NM-UR-16	A70	S80

RAMONA

Section 2. The zoning classification of certain real property is hereby changed as set forth herein, and more precisely delineated on the Ramona Zoning Lot Size Changes Map identified as Map RM-LS-15 from the April 2014 Board of Supervisors Meeting, all documents on file with the Clerk of the Board of Supervisors of the County of San Diego.

Lot Size Changes

Sub-Area No.	Old	New
RM-LS-15	8AC	4AC

SAN DIEGUITO

Section 3. The zoning classification of certain real property is hereby changed as set forth herein, and more precisely delineated on the San Dieguito Lot Size Regulation Changes Map identified as Map SD-LS-2 from the April 2014 Board of Supervisors Meeting, all documents on file with the Clerk of the Board of Supervisors of the County of San Diego.

Lot Size Changes

Sub-Area No.	Old	New
SD-LS-2	4AC	2AC

SPRING VALLEY

Section 4. The zoning classification of certain real property is hereby changed as set forth herein, and more precisely delineated on the Spring Valley Zoning Use Regulation Changes Map identified as Map SV-UR-17 from the April 2014 Board of Supervisors Meeting, all documents on file with the Clerk of the Board of Supervisors of the County of San Diego.

Use Regulation Changes

Sub-Area No.	Old	New
SV-UR-17a	RR	RV
SV-UR-17b	RU	RV

Section 5. The zoning classification of certain real property is hereby changed as set forth herein, and more precisely delineated on the Spring Valley Zoning Lot Size Changes Map identified as Map SV-LS-17 from the April 2014 Board of Supervisors Meeting, all documents on file with the Clerk of the Board of Supervisors of the County of San Diego.

Lot Size Changes

Sub-Area No.	Old	New
SV-LS-17a	1AC	6,000SF
SV-LS-17b	15,000SF	6,000SF

Section 6. The zoning classification of certain real property is hereby changed as set forth herein, and more precisely delineated on the Spring Valley Zoning Building Type Changes Map identified as Map SV-BT-17 from the April 2014 Board of Supervisors Meeting, all documents on file with the Clerk of the Board of Supervisors of the County of San Diego.

Building Type Changes

Sub-Area No.	Old	New
SV-BT-17	L	K

Section 7. The zoning classification of certain real property is hereby changed as set forth herein, and more precisely delineated on the Spring Valley Zoning Height Changes Map identified as Map SV-HT-17 from the April 2014 Board of Supervisors Meeting, all documents on file with the Clerk of the Board of Supervisors of the County of San Diego.

Height Changes

Sub-Area No.	Old	New
SV-HT-17	C	G

Section 8. Effective Date. This Ordinance shall take effect and be in force 30 days after the date of its passage, and before the expiration of 15 days after its passage, a summary shall be published once with the names of the members voting for and against the same in the _____, a newspaper of general circulation published in the County of San Diego.

This page intentionally left blank


COUNTY OF SAN DIEGO
Ramona

Legend

- Proposed Lot Size Regulations (Areas of Change)
- Existing Use Regulations (No Change)
- Planning Boundary
- Assessor Parcels
- Lakes
- Roads

Zoning Use Regulations:

Residential (RS, RD, RM, RV, RU, RMH, RR, RRO, RC)
 Commercial (C30, C31, C32, C34, C35, C36, C37, C38, C40, C42, C44, C46)
 Industrial (I150, I152, I154, I156, I158)
 Light Industrial (L10, L12, L14, L16)
 Special Purpose (S80, S81, S82, S86, S87, S88, S90, S92, S94, S100)

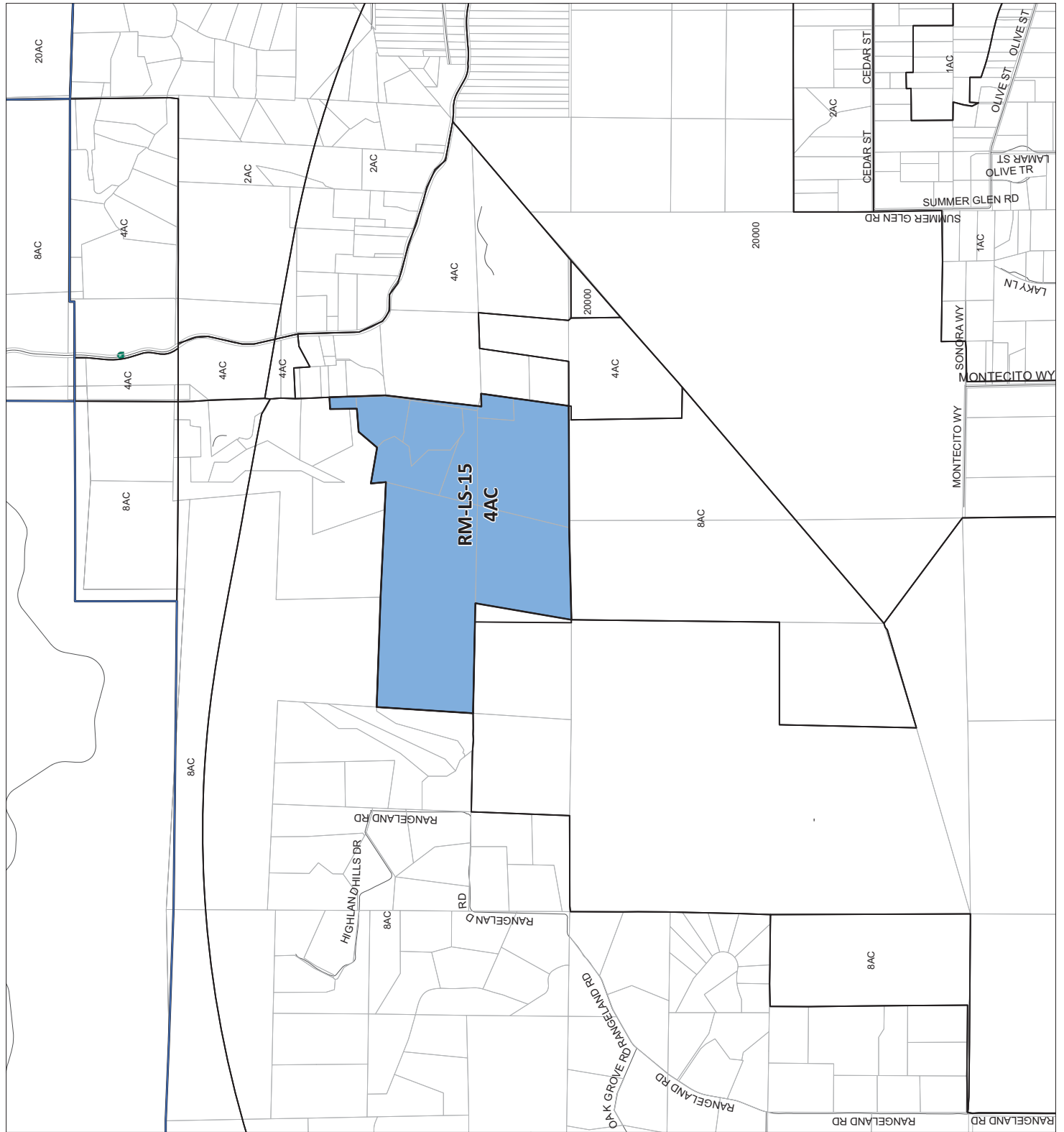


Map prepared by
LUGS GIS
LUGS GIS is a registered provider of GIS services for the County of San Diego. The information on this map is derived from the County's GIS database and is provided for informational purposes only. The County does not warrant the accuracy or completeness of the information. The County is not responsible for any errors or omissions in this map. For more information, please contact the GIS Department at (619) 491-1111.

This is a draft map and does not constitute a final map or any other official action of the County.







APR 2011

40
ACRES



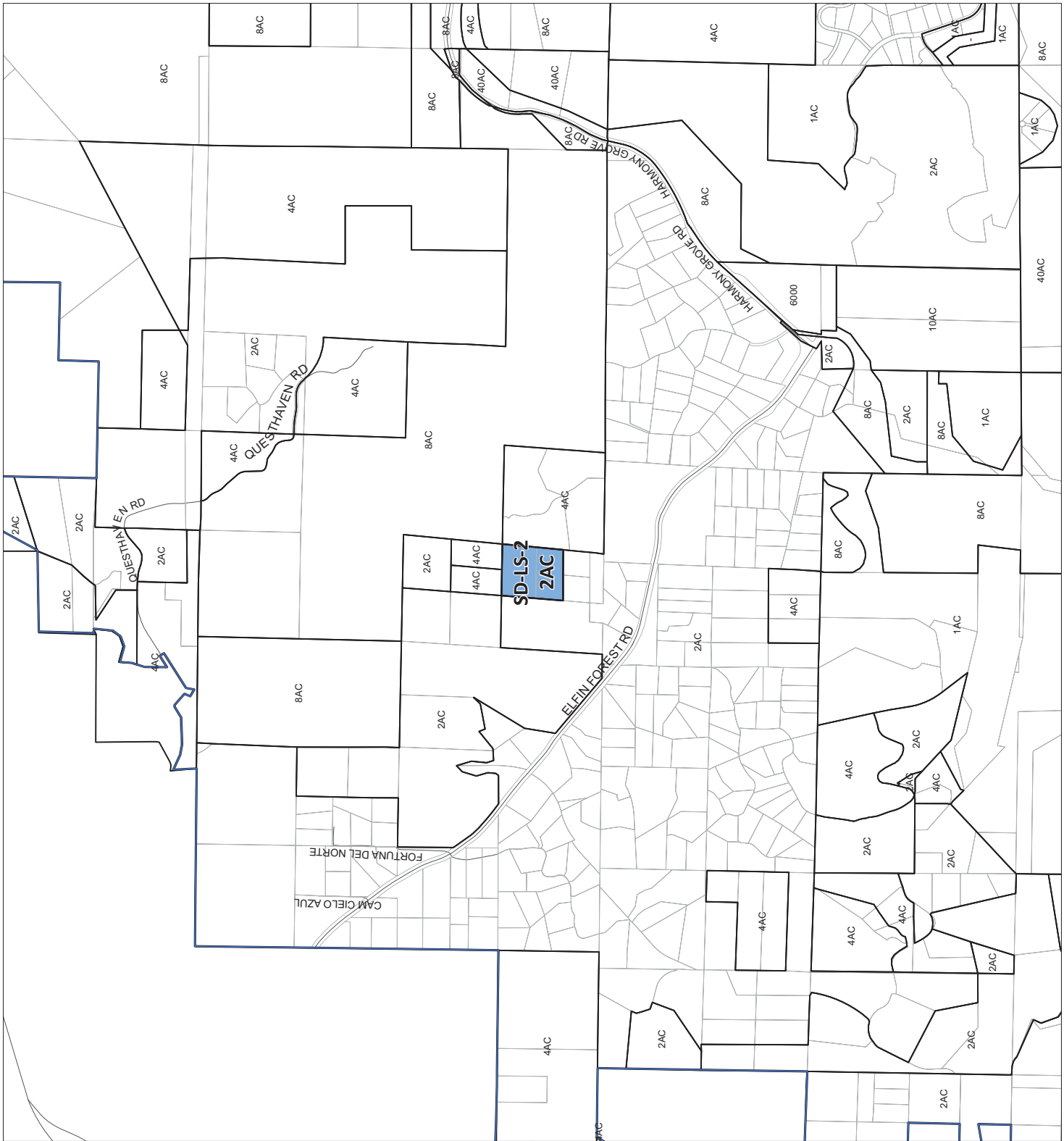
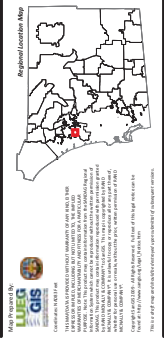
COUNTY OF SAN DIEGO
San Dieguito

Legend

-  Proposed Lot Size Regulations (Areas of Change)
-  Existing Use Regulations (No Change)
-  Planning Boundary
-  Assessor Parcels
-  Lakes
-  Roads

Zoning Use Regulations:

Residential (RS, RD, RM, RV, RMH, RR, RRO, RC)
 Commercial (C30, C31, C32, C34, C35, C36, C37, C38, C40, C42, C44, C46)
 Industrial (I1050, I1052, I1054, I1056, I1058)
 Agriculture (A100, A200, A300)
 Special Purpose (S80, S81, S82, S86, S87, S88, S90, S92, S94, S100)



- Legend**
- Proposed Use Regulations (Areas of Change)
 - Existing Use Regulations (No Change)
 - Assessor Parcels
 - Lakes
 - Roads

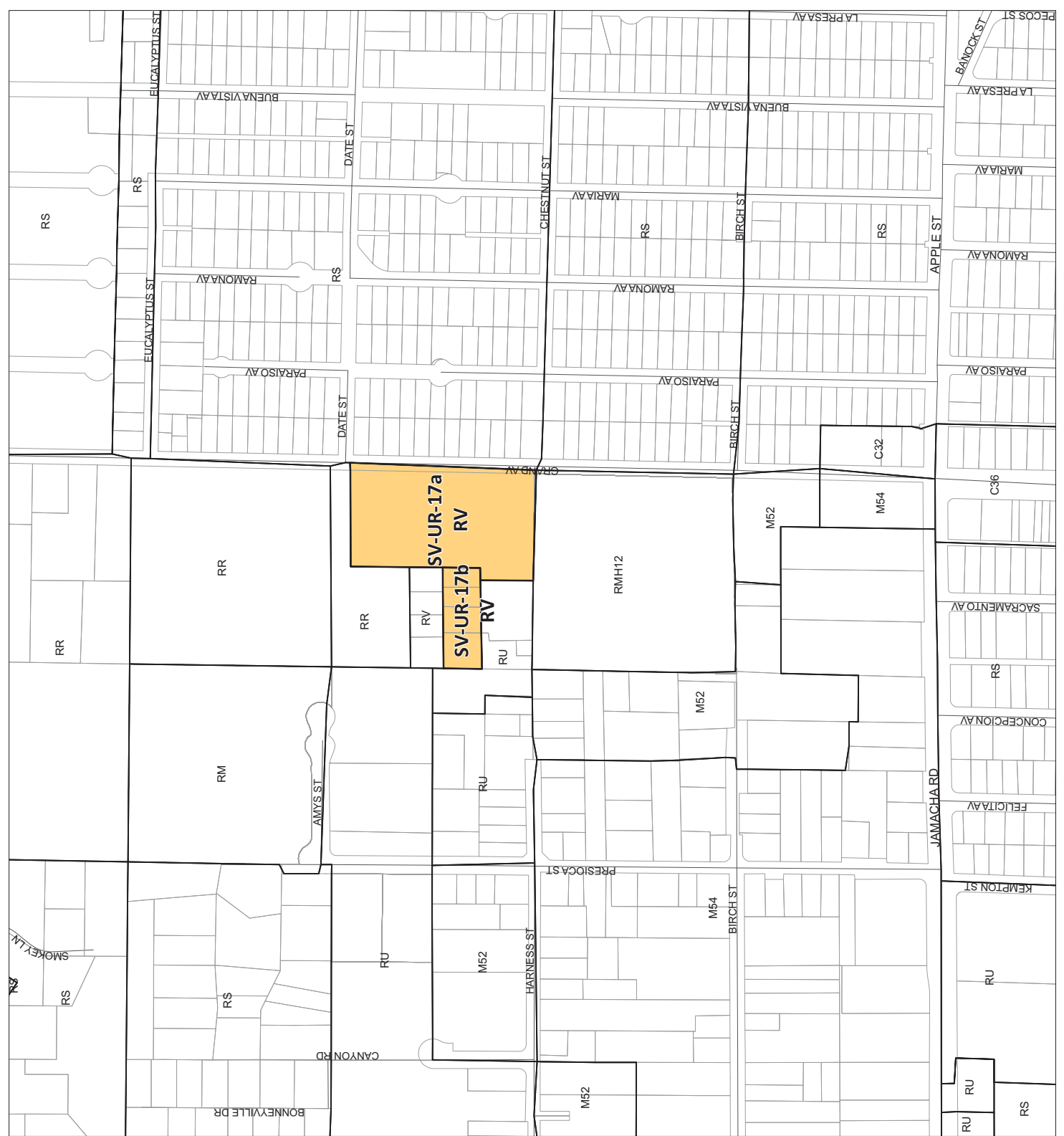
Zoning Use Regulations:

Residential (RS, RD, RM, RV, RU, RMH, RR, RRO, RCI)
 Commercial (C30, C31, C32, C34, C35, C36, C37, C38, C40, C42, C44, C46)
 Industrial (M50, M52, M54, M56, M58)
 Agriculture (AA, AU)
 Special Purpose (S80, S81, S82, S86, S87, S88, S90, S92, S94, S100)

Map prepared by:
LUES GIS
 CONSULTING & SERVICE INC.
 10000 LA JOLLA VILLAGE CENTER DRIVE, SUITE 100
 LA JOLLA, CA 92037
 PHONE: (619) 451-1000
 FAX: (619) 451-1001
 WWW: LUESGIS.COM

This is a preliminary map and does not constitute a contract or any other legal instrument. It is intended for informational purposes only. The County of San Diego is not responsible for any errors or omissions on this map. The County of San Diego is not responsible for any damages, including consequential damages, arising from the use of this map. The County of San Diego is not responsible for any claims, including consequential claims, arising from the use of this map. The County of San Diego is not responsible for any claims, including consequential claims, arising from the use of this map.

Scale: 1" = 40' ACRES



COUNTY OF SAN DIEGO
Spring Valley


- Legend**
- Proposed Lot Size Regulations (Areas of Change)
 - Existing Use Regulations (No Change)
 - Planning Boundary
 - Assessor's Parcels
 - Lakes
 - Roads

Zoning Use Regulations:


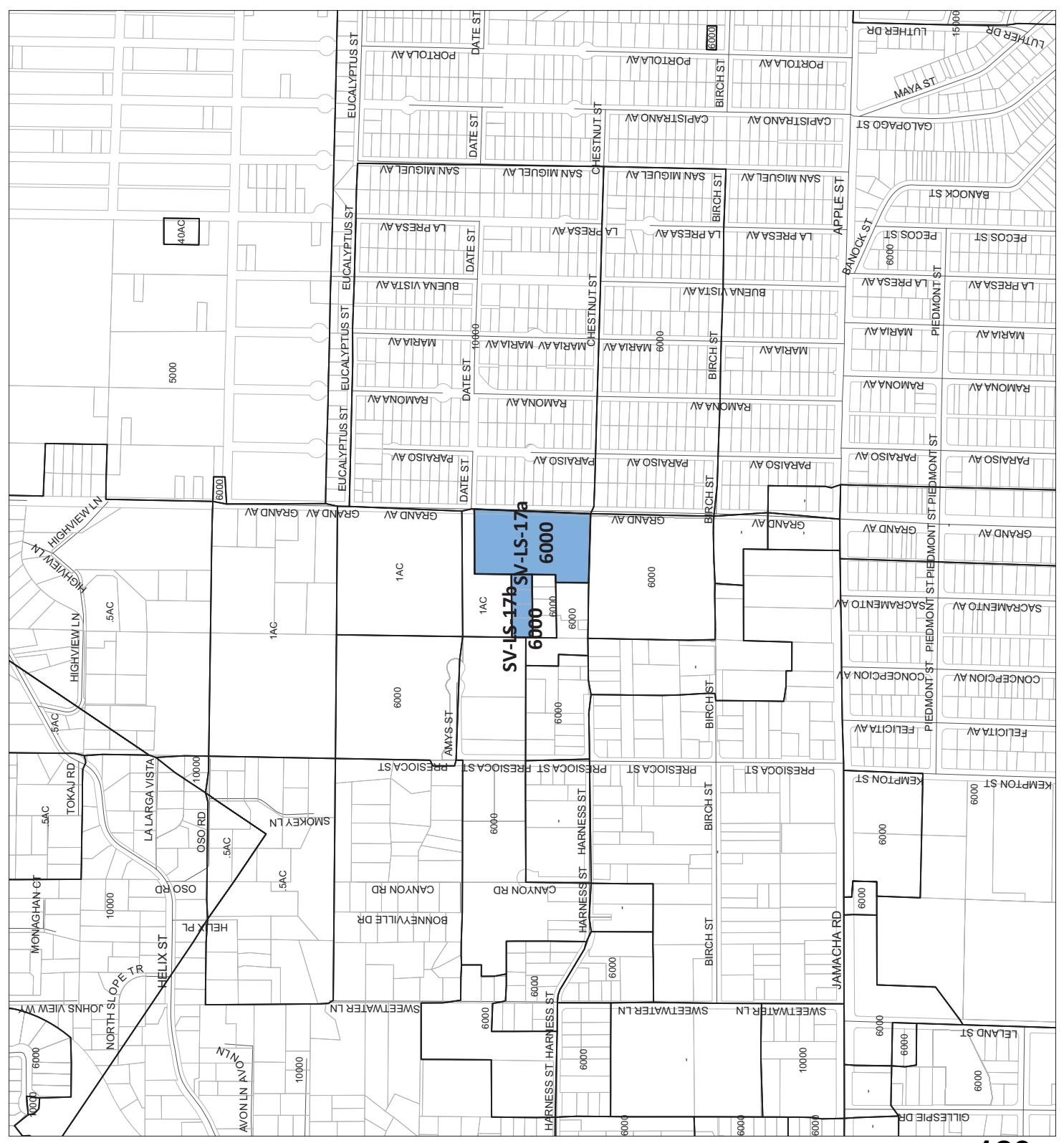
- Residential (RS, RD, RM, RV, RU, RMH, RR, RRO, RC)
- Commercial (C30, C31, C32, C33, C34, C35, C36, C37, C38, C40, C42, C44, C46)
- Industrial (I100, I150, I152, I154, I156, I159)
- Highway (H100)
- Special Purpose (S80, S81, S82, S86, S87, S88, S90, S92, S94, S100)

Map prepared by
LUES GIS
LUES GIS, Inc.
10000 San Diego Ave., Suite 100
San Diego, CA 92126
Phone: 619-444-1111
www.luesgis.com

This is a GIS map and does not constitute a legal document. It is intended for informational purposes only. The County of San Diego is not responsible for any errors or omissions in this map. For more information, please contact the Planning Department at 619-444-1111.



40
ACRES

COUNTY OF SAN DIEGO
Spring Valley

Legend

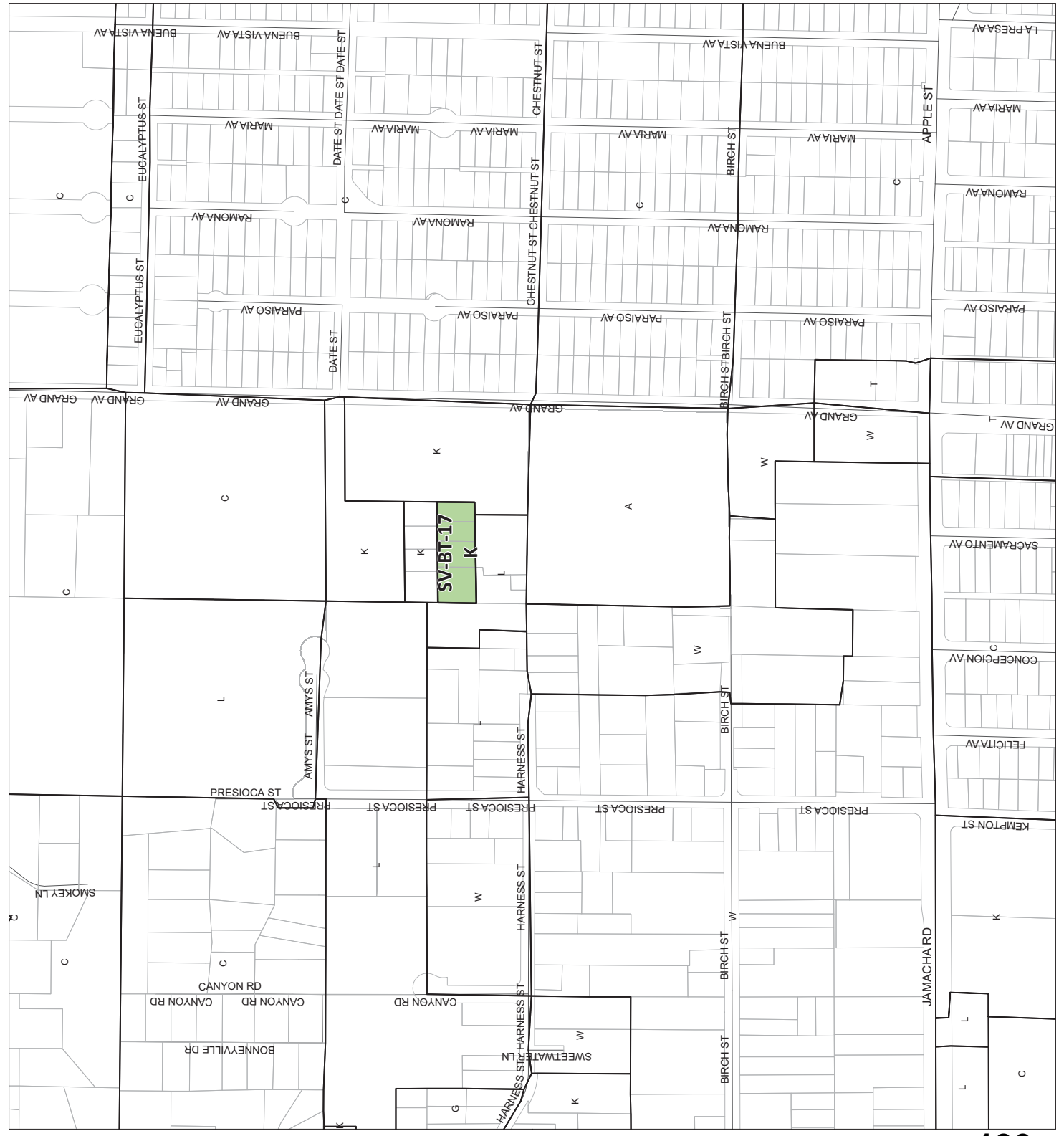
- Proposed Build Type Regulations (Areas of Change)
- Existing Use Regulations (No Change)
- Planning Boundary
- Assessor Parcels
- Lakes
- Roads

Zoning Use Regulations:

Residential (RS, RD, RM, RV, RU, RMH, RR, RRO, RCI)
 Commercial (C30, C31, C32, C34, C35, C36, C37, C38, C40, C42, C44, C46)
 Industrial (I150, I152, I154, I156, I158)
 Agricultural (A1, A2, A3, A4, A5, A6, A7, A8, A9, A10)
 Special Purpose (S10, S11, S12, S16, S18, S19, S22, S24, S26, S27, S28, S30, S32, S34, S36)

Map prepared by
LUIGI GIS
 CONSULTING SERVICES, INC.
 10000 SAN DIEGO AVENUE, SUITE 100
 SAN DIEGO, CALIFORNIA 92121
 TEL: 619-594-1100 FAX: 619-594-1101
 WWW.LUIGIGIS.COM
 This is a professional engineering drawing. It is the property of Luigi GIS Consulting Services, Inc. and is not to be reproduced, stored in a retrieval system, or transmitted in any form or by any means, electronic, mechanical, photocopying, recording, or by any information storage and retrieval system, without the prior written permission of Luigi GIS Consulting Services, Inc.

Scale: 1" = 40' ACRES



COUNTY OF SAN DIEGO
Spring Valley

Legend

- Proposed Height Regulations (Areas of Change)
- Existing Use Regulations (No Change)
- Planning Boundary
- Assessor Parcels
- Lakes
- Roads

Zoning Use Regulations:

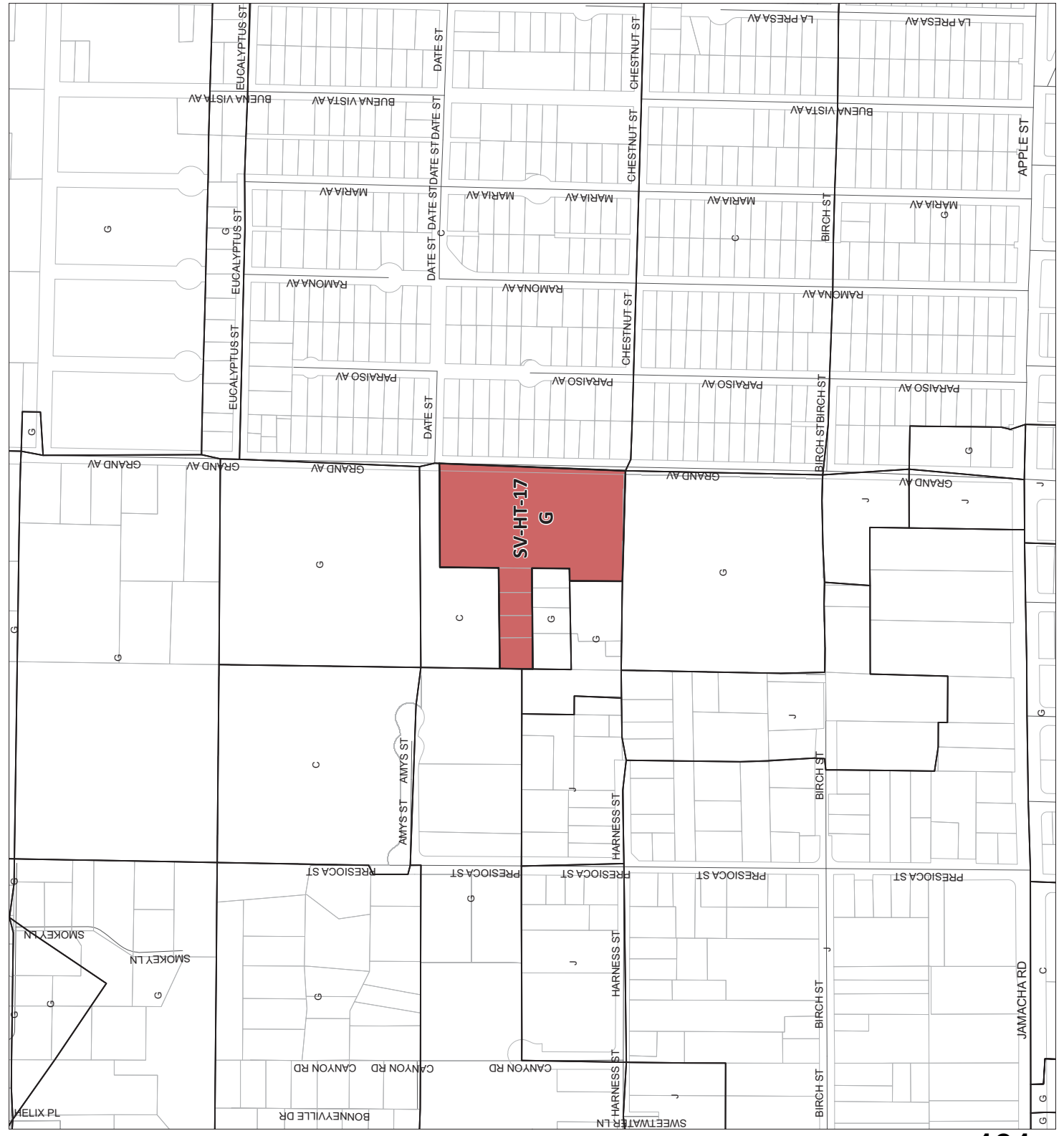
Residential (RS, RD, RM, RV, RWH, RR, RRO, RC)
 Commercial (C30, C31, C32, C34, C35, C36, C37, C38, C40, C42, C44, C46)
 Industrial (I100, I102, I104, I106, I108)
 Agriculture (A10, A20, A30, A40, A50, A60)
 Special Purpose (S80, S81, S82, S86, S87, S88, S90, S92, S94, S100)

Map prepared by:
LUES GIS
 LUES GIS is a registered provider of GIS services. The information contained herein is the property of LUES GIS. All rights reserved. No part of this publication may be reproduced, stored in a retrieval system, or transmitted, in any form or by any means, electronic, mechanical, photocopying, recording, or by any information storage and retrieval system, without the prior written permission of LUES GIS.

This is a draft map and does not constitute a final map or any other official action of the County of San Diego.

For more information, please contact:
 Planning Department, Planning & Zoning Division
 1600 Camino del Rio South, Suite 100
 San Diego, CA 92108
 Phone: (619) 441-2200
 Fax: (619) 441-2201
 Email: planning@planning.sandiego.gov

Scale: 1" = 40' ACRES



This page intentionally left blank