




















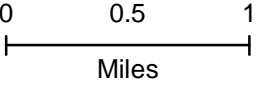


COUNTY OF SAN DIEGO
FCI LANDS
GENERAL PLAN AMENDMENT
Jamul
Community Planning Area

Staff Recommendation
(October 2013)

Land Use Designations^{1,2}

 Village Residential (VR-30)	 Specific Plan Area
 Village Residential (VR-24)	 Office Professional
 Village Residential (VR-20)	 Neighborhood Commercial
 Village Residential (VR-15)	 General Commercial
 Village Residential (VR-10.9)	 Rural Commercial
 Village Residential (VR-7.3)	 Limited Impact Industrial
 Village Residential (VR-4.3)	 Medium Impact Industrial
 Village Residential (VR-2.9)	 High Impact Industrial
 Village Residential (VR-2)	 Village Core Mixed Use
 Semi-Rural Residential (SR-0.5)	 Public/Semi-Public Facilities
 Semi-Rural Residential (SR-1)	 Public/Semi-Public Lands (Solid Waste Facility)
 Semi-Rural Residential (SR-2)	 Public Agency Lands
 Semi-Rural Residential (SR-4)	 Tribal Lands
 Semi-Rural Residential (SR-10)	 Open Space (Recreation)
 Rural Lands (RL-20)	 Open Space (Conservation)
 Rural Lands (RL-40)	 Area of Difference*
 Rural Lands (RL-80)	 Lands Included in the FCI GPA
	 Community/Subregional Planning Area Boundary
	 Subregional Group Boundary
	 County Maintained Roads
	 Other Roads



NOTES:

- 1: The type and intensity of development depicted on the map must be implemented in accordance with General Plan goals and policies and other County regulations which may further affect the type and intensity of use.
- 2: Land Use Element, Table LU-1 indicates the applicable Regional Category for each designation.
- 3: Maximum development intensity for non-residential designations is provided in Land Use Element, Table LU-1.
- 4: Refer to Community Plan for general land uses and intensities allowed in Specific Plan area (SPA).

LUEG GIS

THIS MAP/DATA IS PROVIDED WITHOUT WARRANTY OF ANY KIND, EITHER EXPRESSED OR IMPLIED, INCLUDING BUT NOT LIMITED TO, THE IMPLIED WARRANTIES OF MERCHANTABILITY AND FITNESS FOR A PARTICULAR PURPOSE. Note: This product may contain information from the SANDAG Regional Information System which cannot be reproduced without the written permission of SANDAG. This product may contain information reproduced with permission granted by Rand McNally & Company® to SanGIS. This map is copyrighted by Rand McNally & Company®. It is unlawful to copy or reproduce all or any part thereof, whether for personal use or resale, without the prior, written permission of Rand McNally & Company®.

Copyright: SanGIS 2012 - All Rights Reserved. Full text of this legal notice can be found at: http://www.sangis.org/Legal_Notice.htm

Projection: State Plane, Zone VI, Datum NAD 83, Units Feet.
Path: S:\land_use\gpubdate_maps\arcmap\lci_workshops\mxd\20110915\batch\20130211\MXD\Jamul_11x17_Landscape.mxd
County of San Diego, LUEG GIS 9/16/2013

Regional Location Map

