

Source: SanGIS, County of San Diego, 2014

Alpine Land Use Map

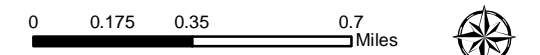
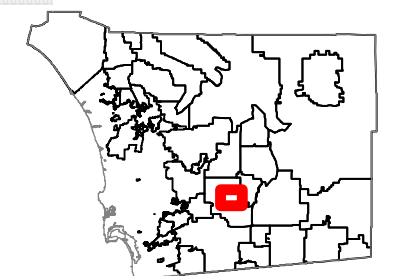
Figure 4-1.1A

THIS PAGE WAS INTENTIONALLY LEFT BLANK.

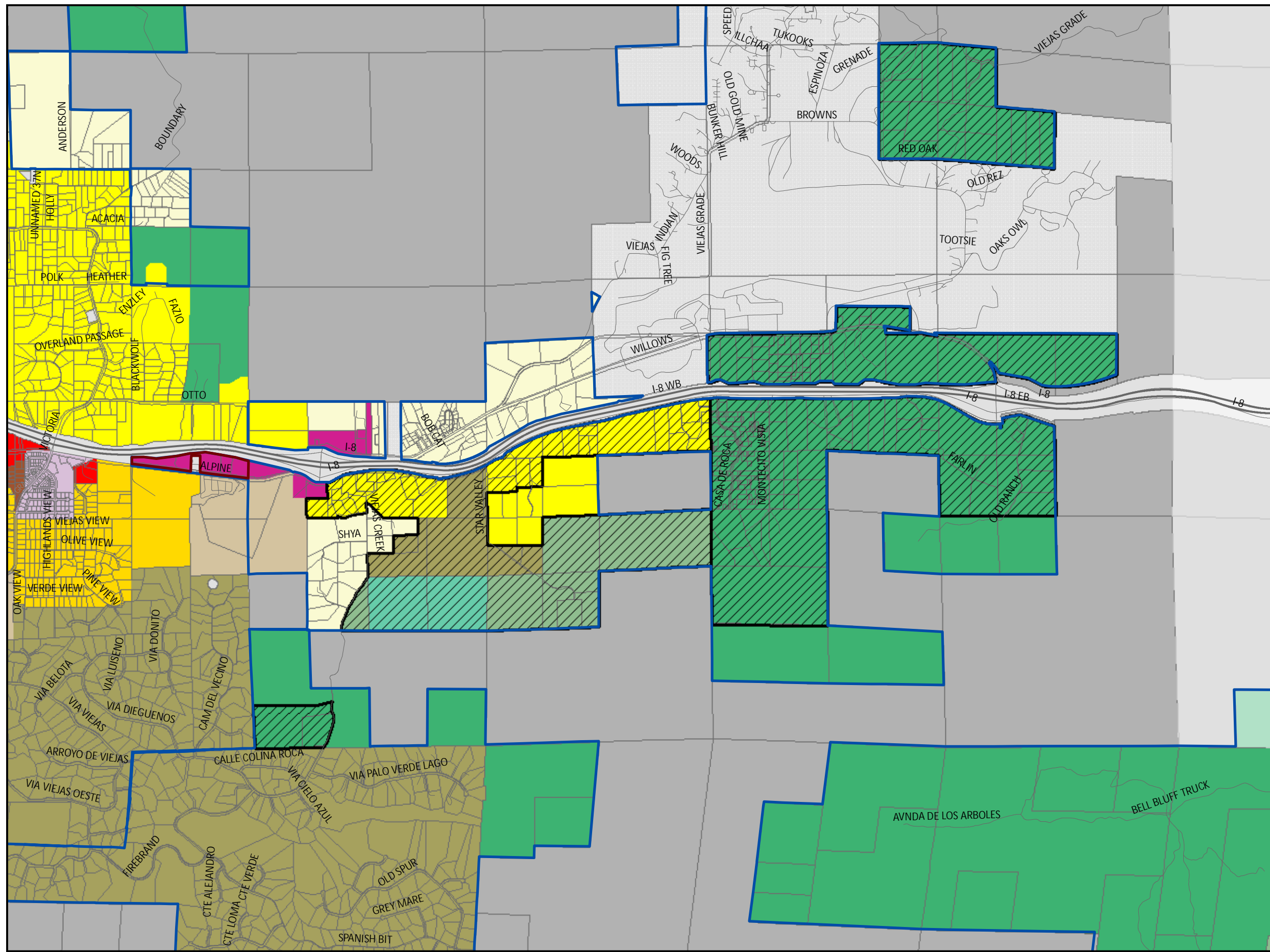
COUNTY OF SAN DIEGO
 FOREST CONSERVATION INITIATIVE LANDS
 GENERAL PLAN AMENDMENT
Alpine
 Community Planning Area

Modified FCI Condition
 Land Use Map
 August 2014

- Lands Included in FCI GPA
- Areas Changed Outside FCI
- Area of Difference (Proposed Project)
- Less Intensity
- Land Use Designations
- Village Residential (VR-2)
- Semi-Rural Residential (SR-1)
- Semi-Rural Residential (SR-2)
- Semi-Rural Residential (SR-4)
- Semi-Rural Residential (SR-10)
- Rural Lands (RL-40)
- Rural Commercial
- Village Core Mixed Use
- Public/Semi-Public Facilities
- Public Agency Lands
- Tribal Lands



THIS MAP/DATA IS PROVIDED WITHOUT WARRANTY OF ANY KIND, EITHER EXPRESSED OR IMPLIED, INCLUDING BUT NOT LIMITED TO, THE IMPLIED WARRANTIES OF MERCHANTABILITY AND FITNESS FOR A PARTICULAR PURPOSE. Note: This product may contain information from the SANDAG Regional Information System which cannot be reproduced without the written permission of SANDAG.
 Copyright SanGIS 2012 - All Rights Reserved. Full text of this legal notice can be found at: http://www.sangis.org/Legal_Notice.htm
 Projection: State Plane, Zone VI, Datum NAD 83, Units Feet.
 Path: S:\land_use\gispupdate_maps\arcmap\fc_l_workshops\mxd\20110915\hatch\ERVMOD_COND_EIR\alpine2.mxd
 County of San Diego, LUEG GIS 3/2/2015

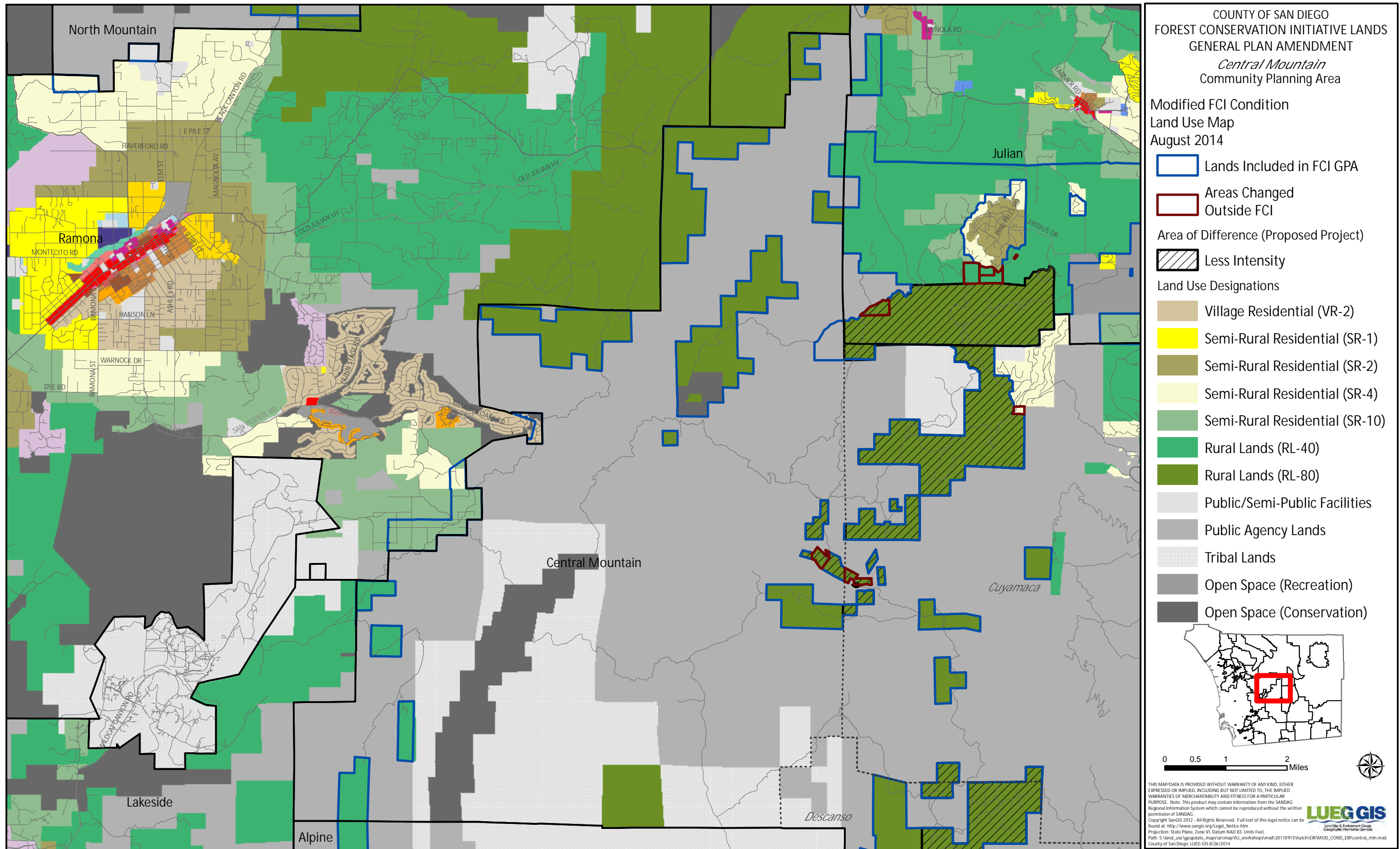


Source: SanGIS, County of San Diego, 2014

Alpine Village Area Land Use Map

Figure 4-1.1B

THIS PAGE WAS INTENTIONALLY LEFT BLANK.

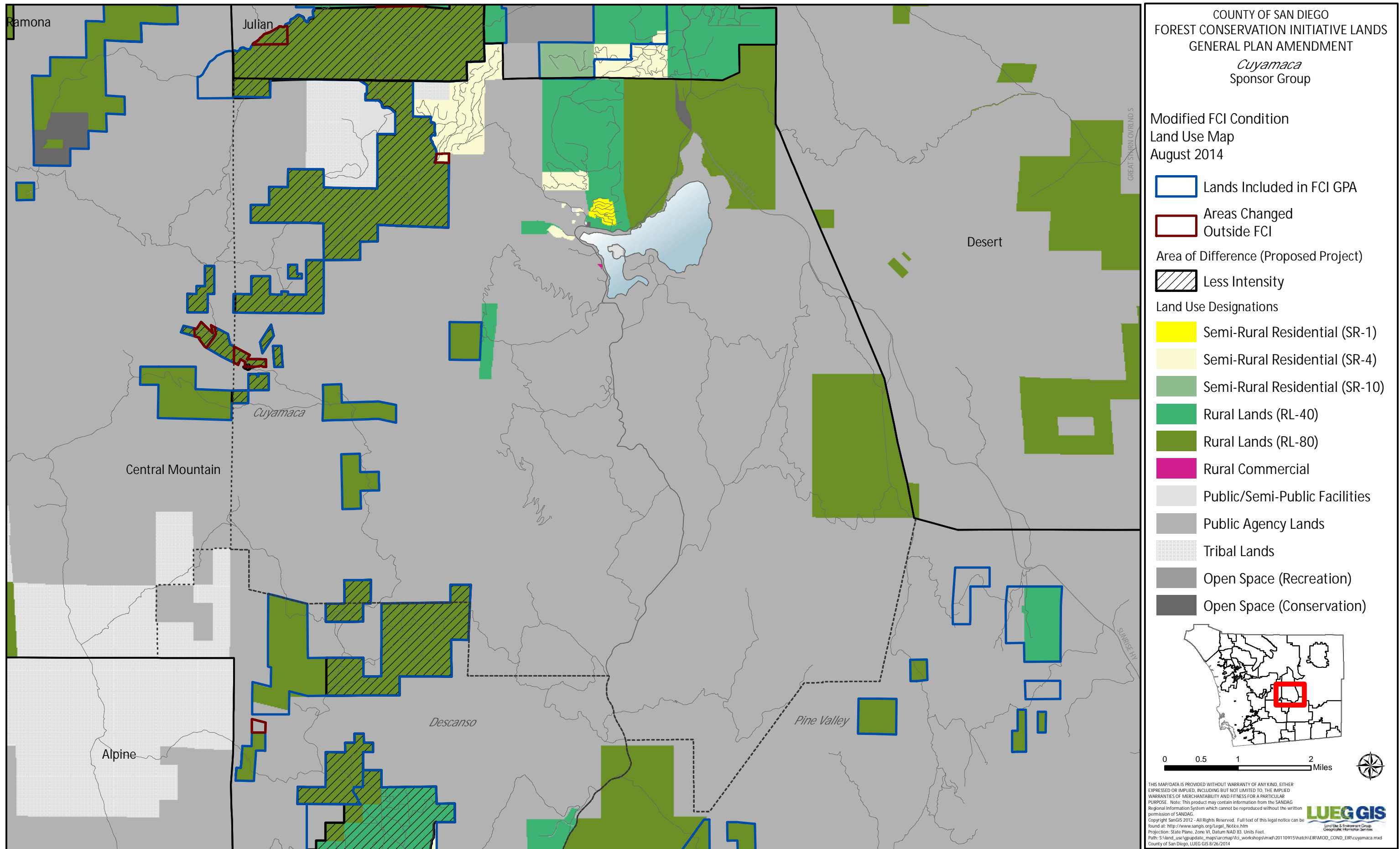


Source: SanGIS, County of San Diego, 2014

Central Mountain Land Use Map

Figure 4-1.2

THIS PAGE WAS INTENTIONALLY LEFT BLANK.

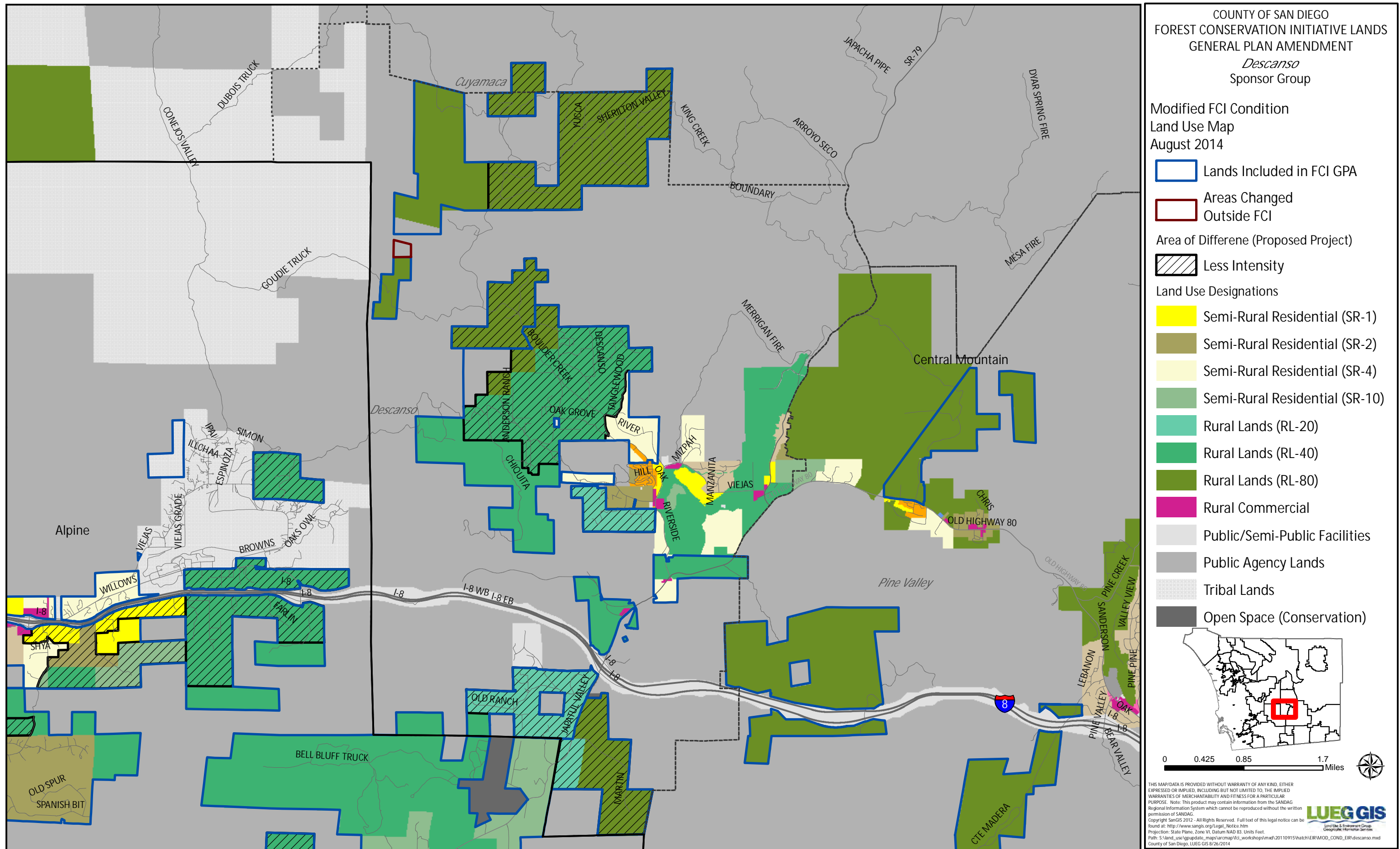


Source: SanGIS, County of San Diego, 2014

Cuyamaca Land Use Map

Figure 4-1.3

THIS PAGE WAS INTENTIONALLY LEFT BLANK.

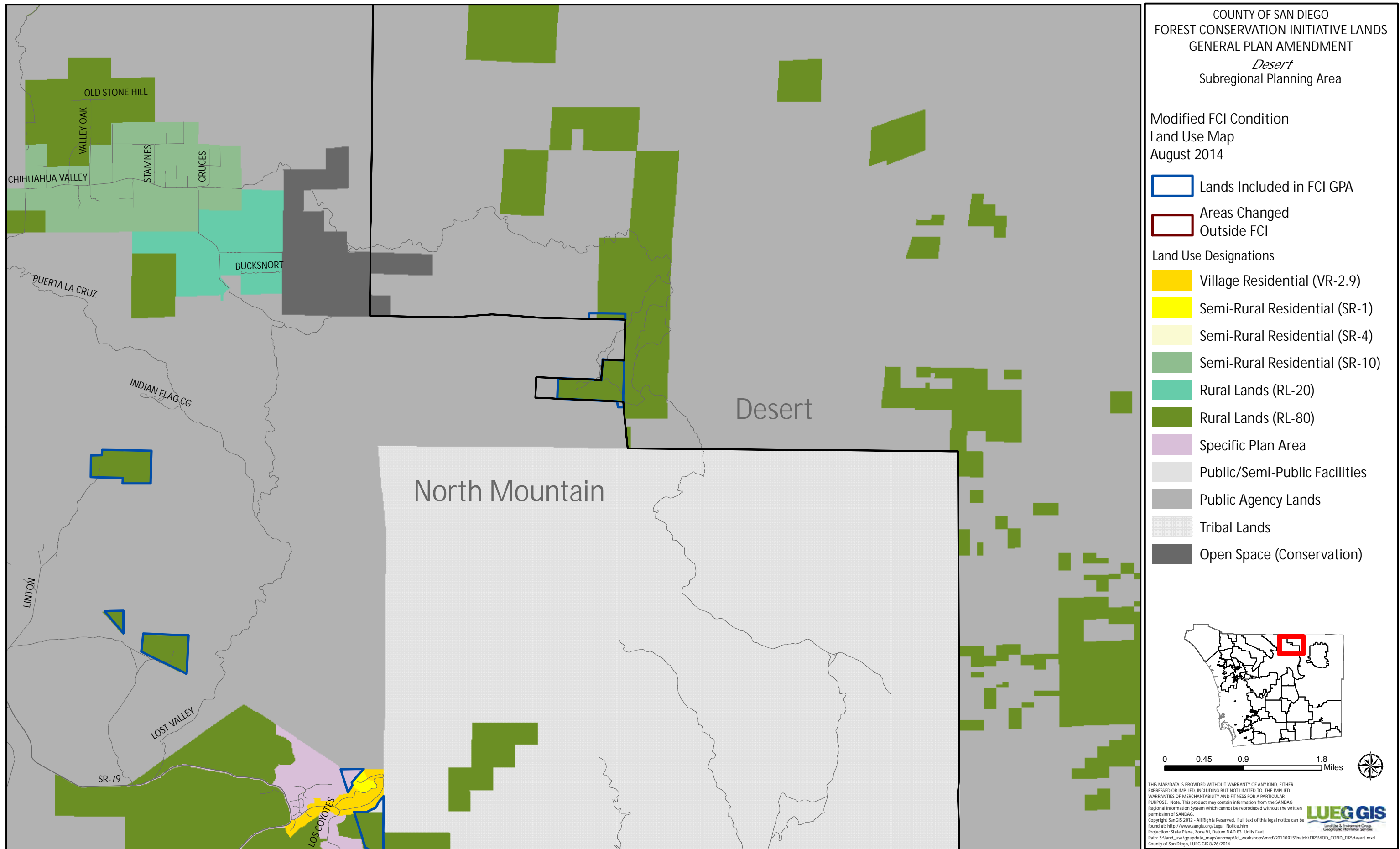


Source: SanGIS, County of San Diego, 2014

Descanso Land Use Map

Figure 4-1.4

THIS PAGE WAS INTENTIONALLY LEFT BLANK.



Source: SanGIS, County of San Diego, 2014












Desert Land Use Map

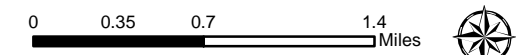
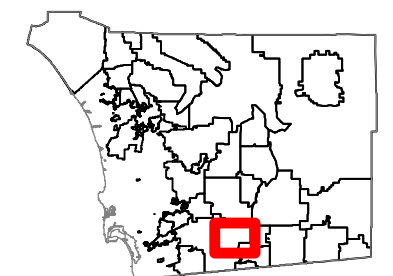
Figure 4-1.5

THIS PAGE WAS INTENTIONALLY LEFT BLANK.

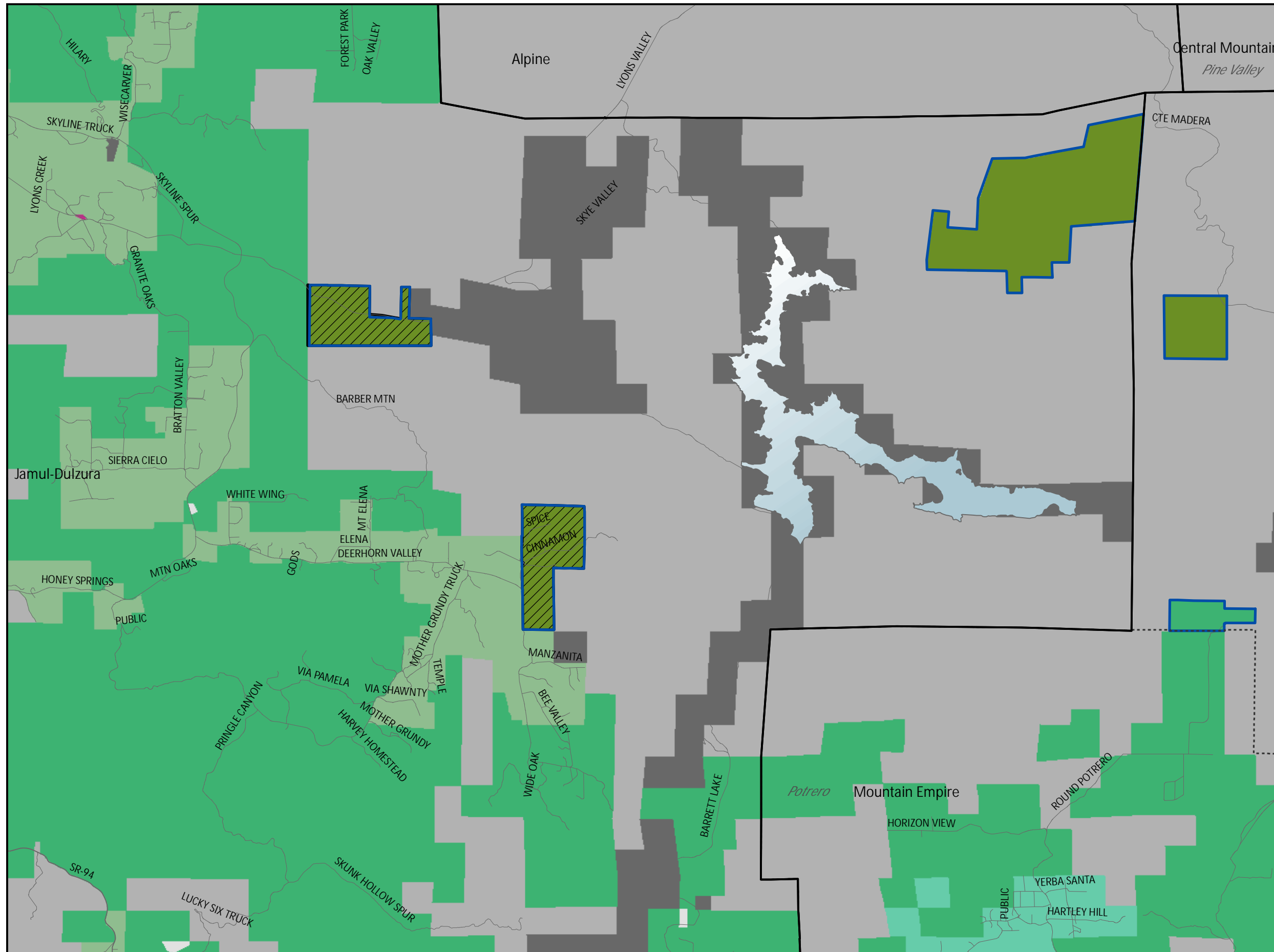
COUNTY OF SAN DIEGO
 FOREST CONSERVATION INITIATIVE LANDS
 GENERAL PLAN AMENDMENT
Jamul - Dulzura
 Community Planning Area

Modified FCI Condition
 Land Use Map
 August 2014

-  Lands Included in FCI GPA
-  Areas Changed Outside FCI
- Area of Difference (Proposed Project)
-  Less Intensity
- Land Use Designations
-  Semi-Rural Residential (SR-10)
-  Rural Lands (RL-20)
-  Rural Lands (RL-40)
-  Rural Lands (RL-80)
-  Rural Commercial
-  Public/Semi-Public Facilities
-  Public Agency Lands
-  Open Space (Conservation)



THIS MAP/DATA IS PROVIDED WITHOUT WARRANTY OF ANY KIND, EITHER EXPRESSED OR IMPLIED, INCLUDING BUT NOT LIMITED TO, THE IMPLIED WARRANTIES OF MERCHANTABILITY AND FITNESS FOR A PARTICULAR PURPOSE. Note: This product may contain information from the SANDAG Regional Information System which cannot be reproduced without the written permission of SANDAG.
 Copyright SanGIS 2012 - All Rights Reserved. Full text of this legal notice can be found at: http://www.sangis.org/Legal_Notice.htm
 Projection: State Plane, Zone VI, Datum NAD 83, Units Feet.
 Path: S:\land_use\gupdate_maps\arcmap\fc_i_workshop\mxd\20110915\hatch\ERVMOD_COND_EIRJamul.mxd
 County of San Diego, LUEG GIS 8/26/2014

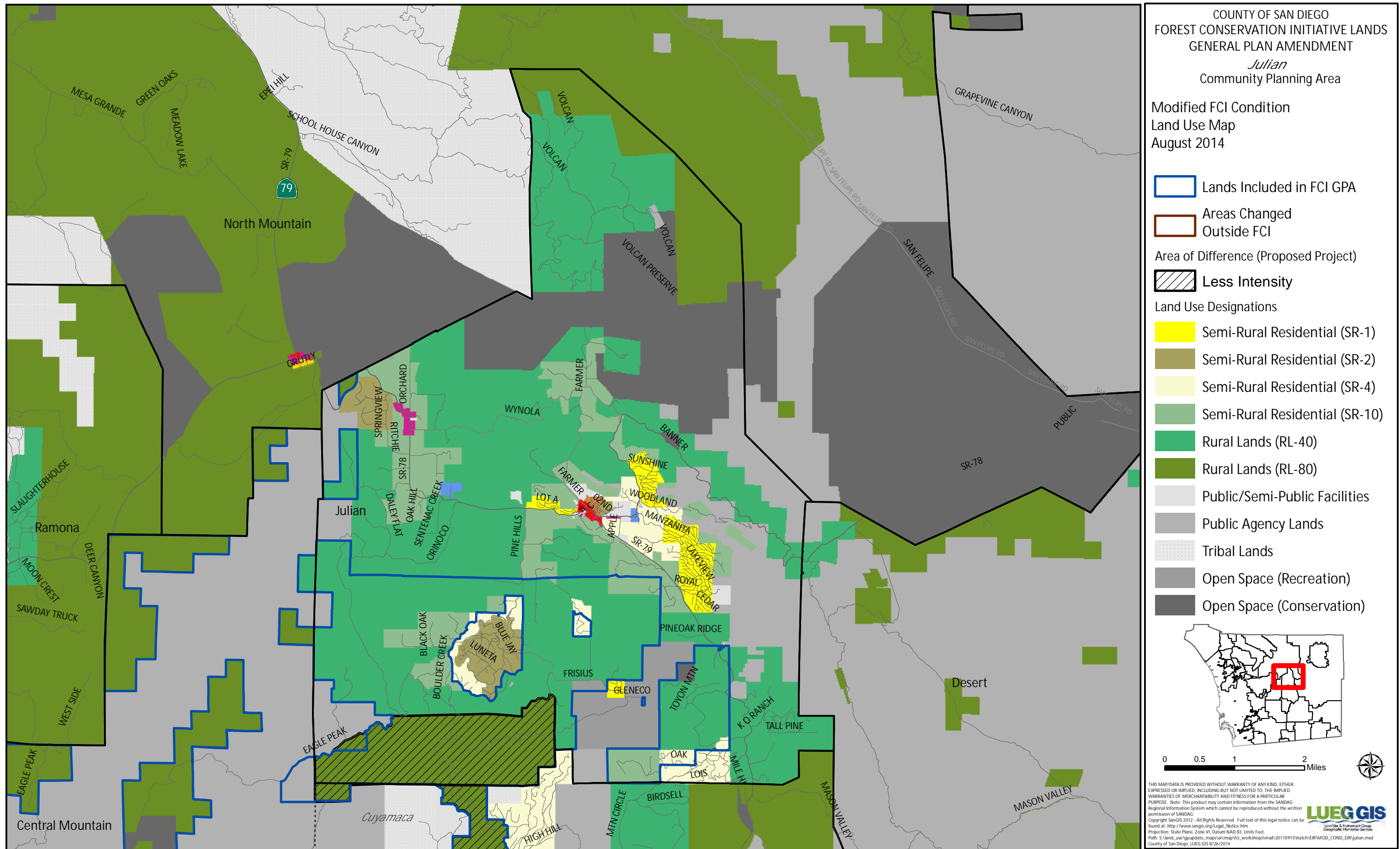


Source: SanGIS, County of San Diego, 2014

Jamul Land Use Map

Figure 4-1.6

THIS PAGE WAS INTENTIONALLY LEFT BLANK.

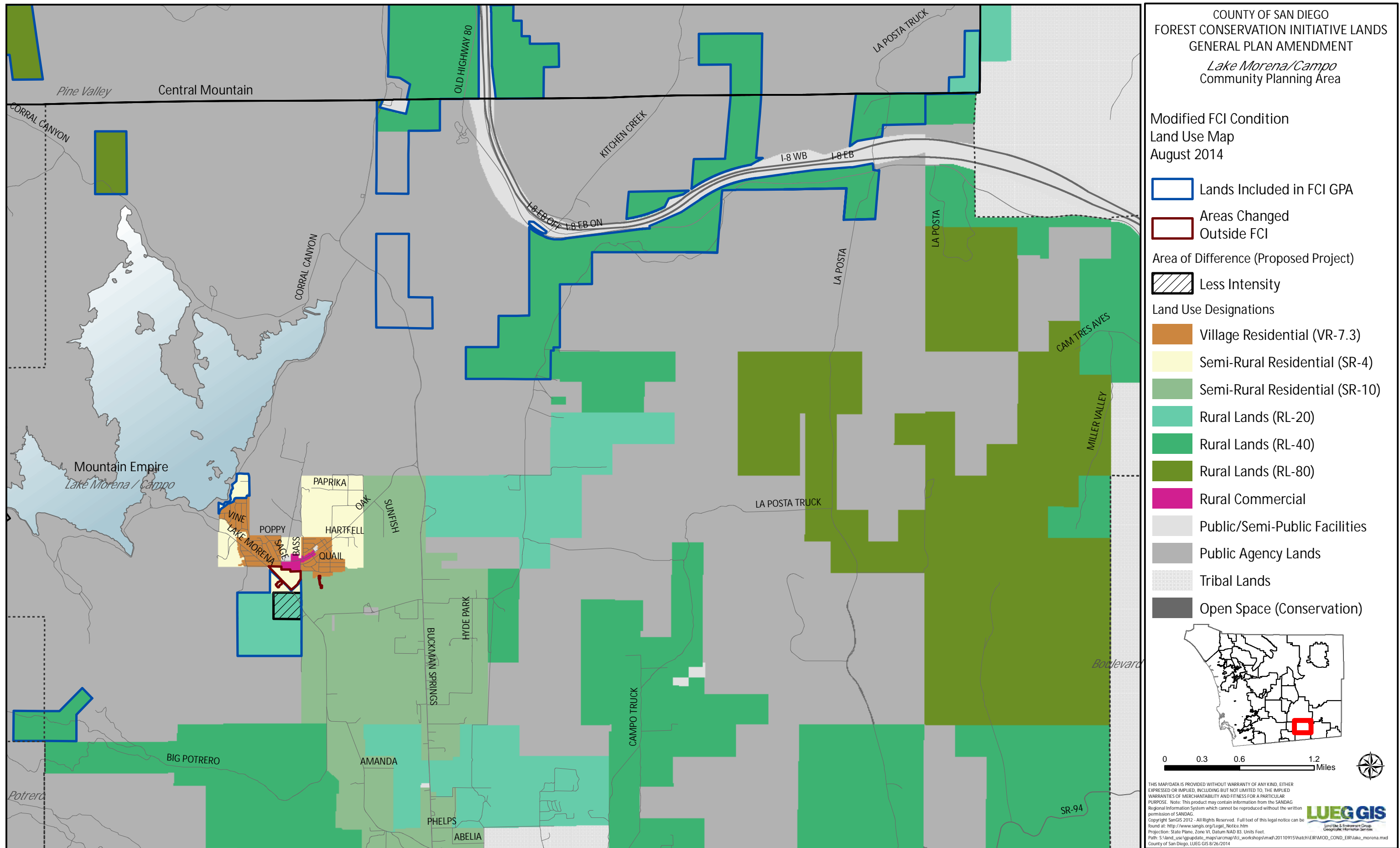


Source: SanGIS, County of San Diego, 2014

Julian Land Use Map

Figure 4-1.7

THIS PAGE WAS INTENTIONALLY LEFT BLANK.

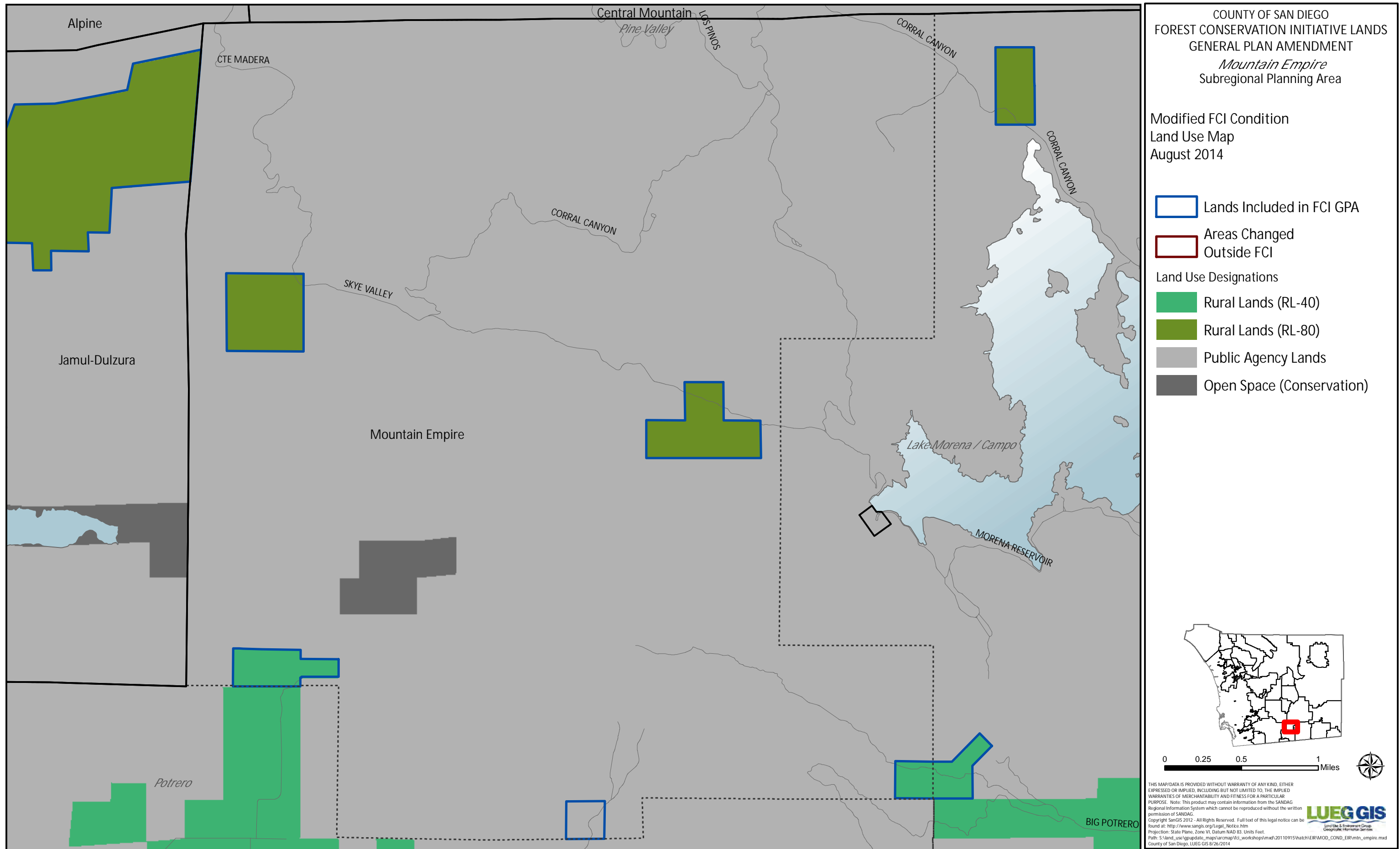


Source: SanGIS, County of San Diego, 2014

Lake Morena/Campo Land Use Map

Figure 4-1.8

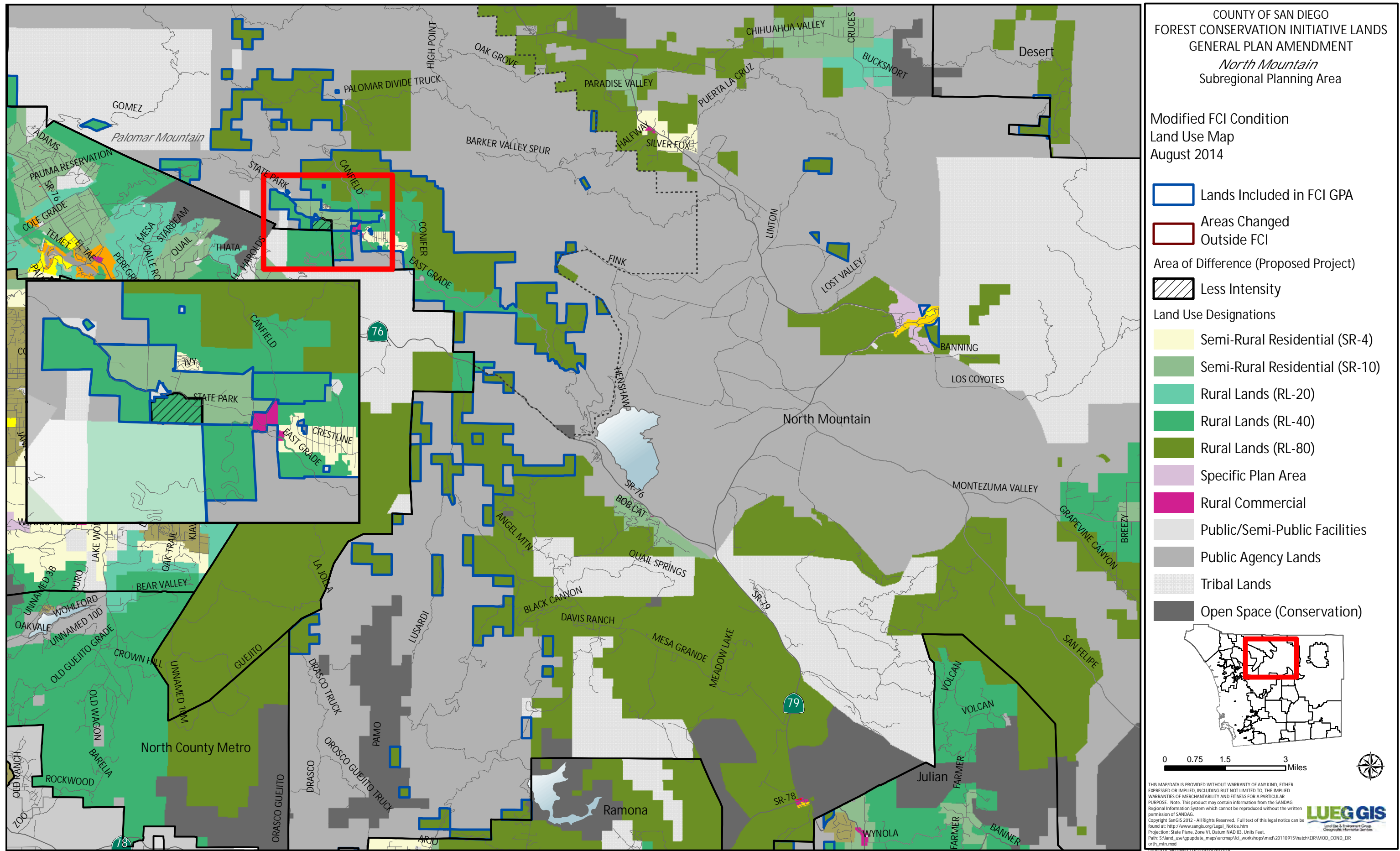
THIS PAGE WAS INTENTIONALLY LEFT BLANK.



Mountain Empire Land Use Map

Figure 4-1.9

THIS PAGE WAS INTENTIONALLY LEFT BLANK.



Source: SanGIS, County of San Diego, 2014

North Mountain Land Use Map

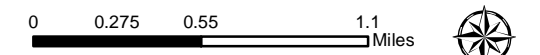
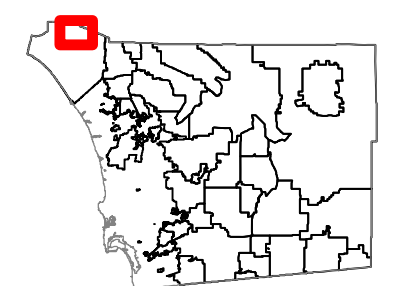
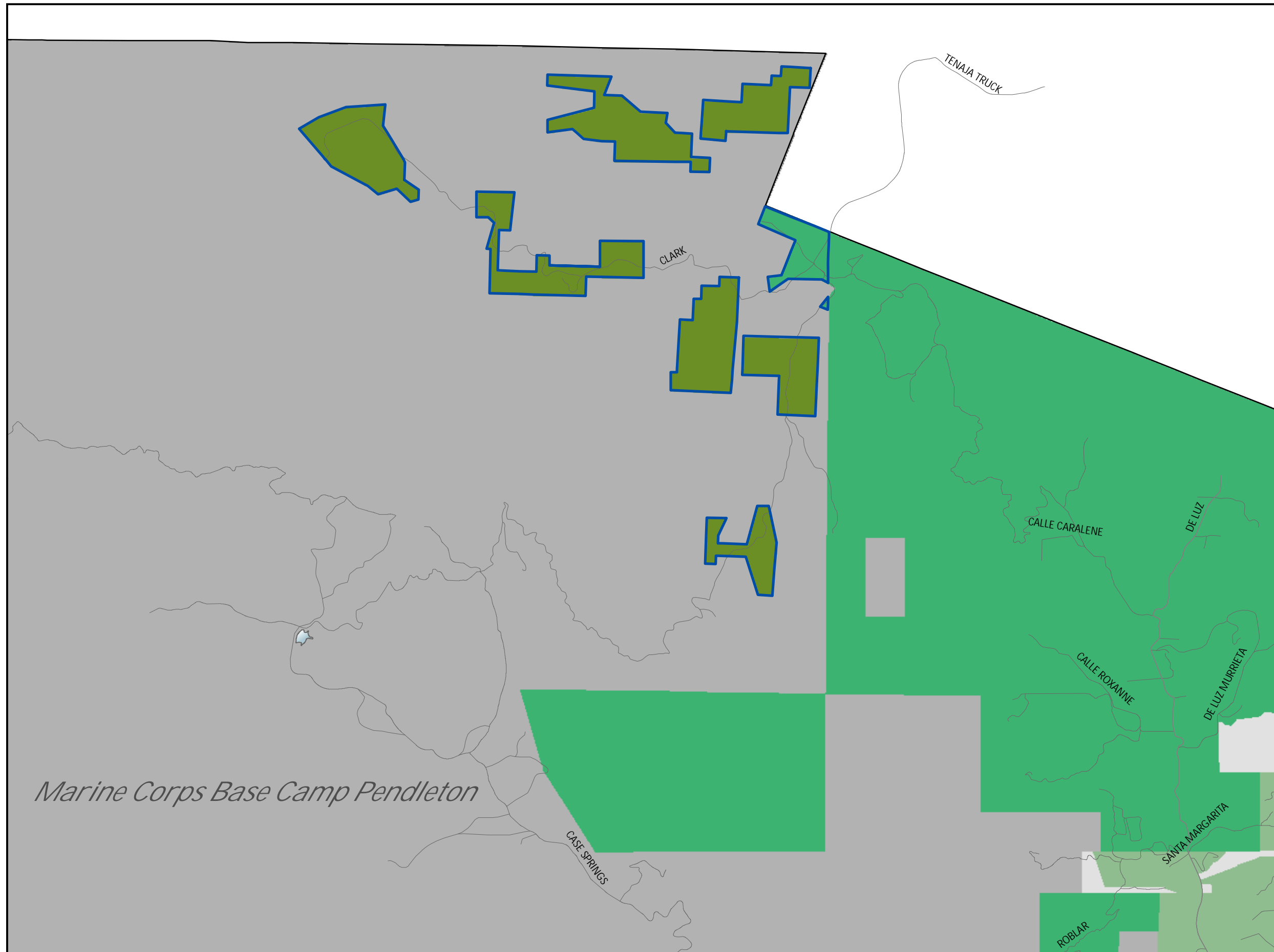
Figure 4-1.10

THIS PAGE WAS INTENTIONALLY LEFT BLANK.

COUNTY OF SAN DIEGO
 FOREST CONSERVATION INITIATIVE LANDS
 GENERAL PLAN AMENDMENT
Pendleton - DeLuz
 Plan Area

Modified FCI Condition
 Land Use Map
 August 2014

- Lands Included in FCI GPA
- Areas Changed Outside FCI
- Land Use Designations
- Semi-Rural Residential (SR-10)
- Rural Lands (RL-40)
- Rural Lands (RL-80)
- Public/Semi-Public Facilities
- Public Agency Lands



THIS MAP/DATA IS PROVIDED WITHOUT WARRANTY OF ANY KIND, EITHER EXPRESSED OR IMPLIED, INCLUDING BUT NOT LIMITED TO, THE IMPLIED WARRANTIES OF MERCHANTABILITY AND FITNESS FOR A PARTICULAR PURPOSE. Note: This product may contain information from the SANDAG Regional Information System which cannot be reproduced without the written permission of SANDAG.
 Copyright SanGIS 2012 - All Rights Reserved. Full text of this legal notice can be found at: http://www.sangis.org/Legal_Notice.htm
 Projection: State Plane, Zone VI, Datum NAD 83, Units Feet.
 Path: S:\land_use\gpadate_maps\arcmap\fc_i_workshop\mxd\20110915\hatch\ERVMOD_COND_EIR\pendleton.mxd
 County of San Diego, LUEG GIS 8/26/2014

LUEGGIS
 Land Use & Environment Group
 Geographic Information Services

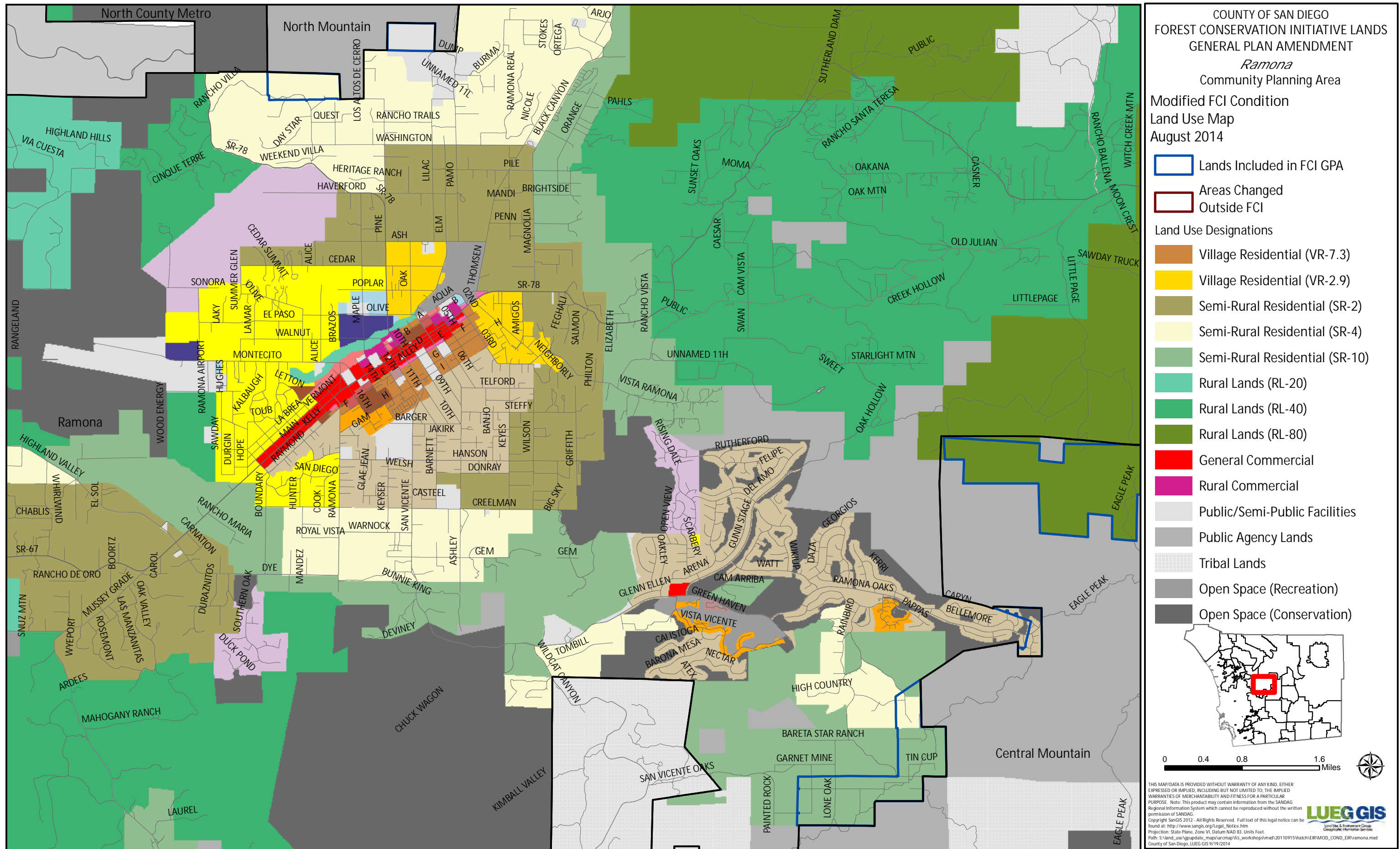
Source: SanGIS, County of San Diego, 2014

Pendleton - De Luz Land Use Map

Figure 4-1.11

THIS PAGE WAS INTENTIONALLY LEFT BLANK.

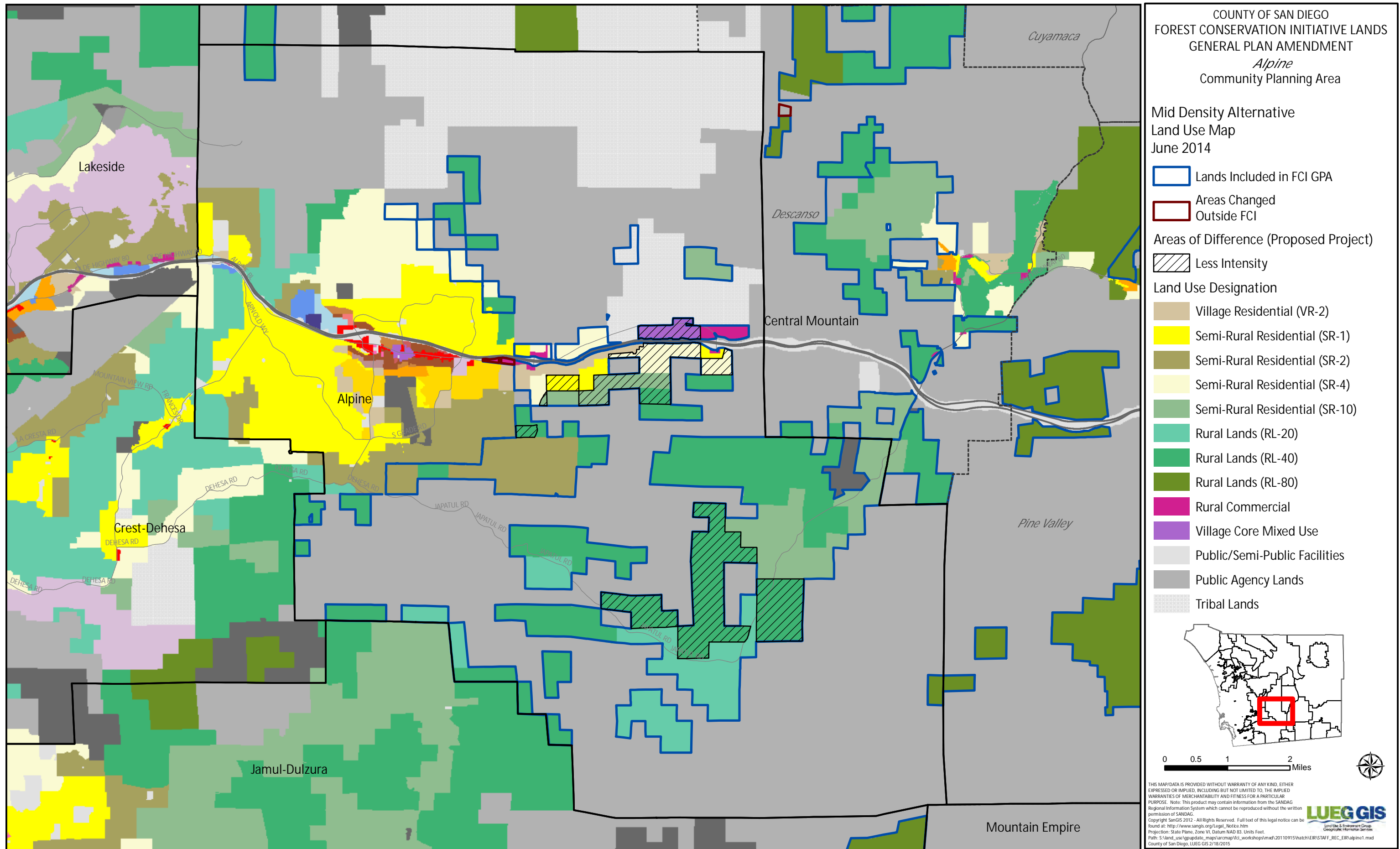
THIS PAGE WAS INTENTIONALLY LEFT BLANK.



Ramona Land Use Map

Figure 4-1.13

THIS PAGE WAS INTENTIONALLY LEFT BLANK.



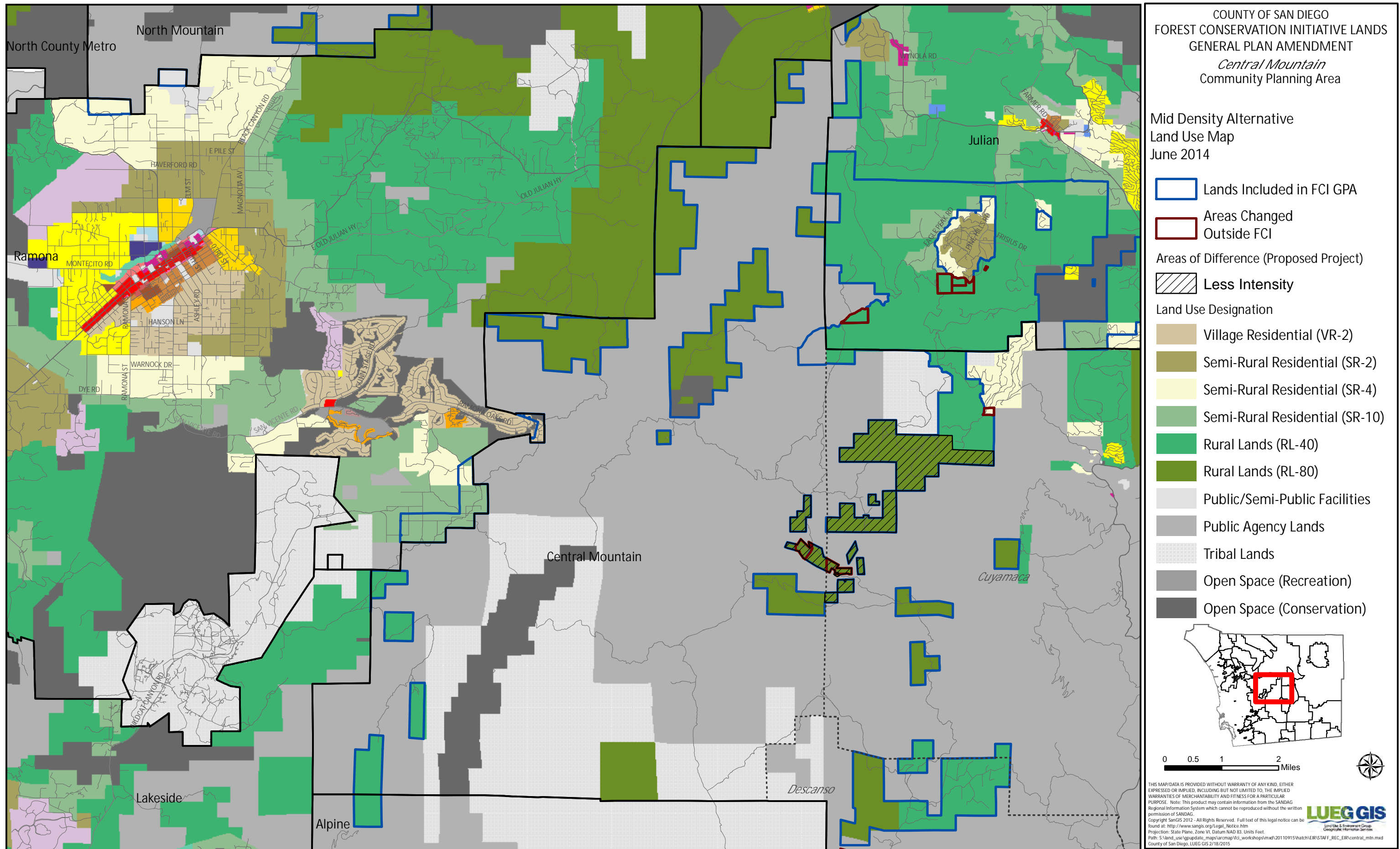
Source: SanGIS, County of San Diego, 2014

Alpine Land Use Map

Figure 4-2.1A

THIS PAGE WAS INTENTIONALLY LEFT BLANK.

THIS PAGE WAS INTENTIONALLY LEFT BLANK.

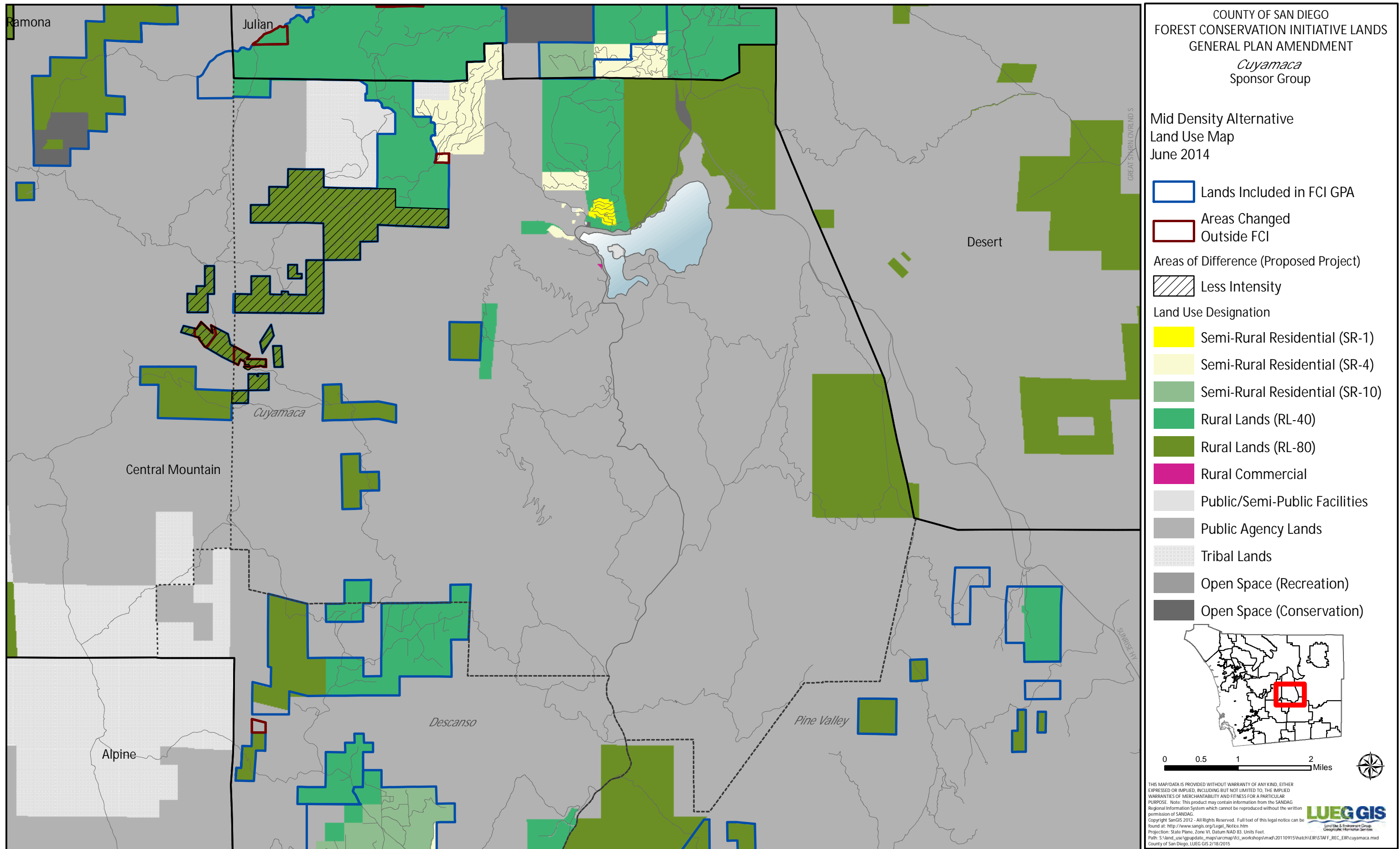


Source: SanGIS, County of San Diego, 2014

Central Mountain Land Use Map

Figure 4-2.2

THIS PAGE WAS INTENTIONALLY LEFT BLANK.



Source: SanGIS, County of San Diego, 2014

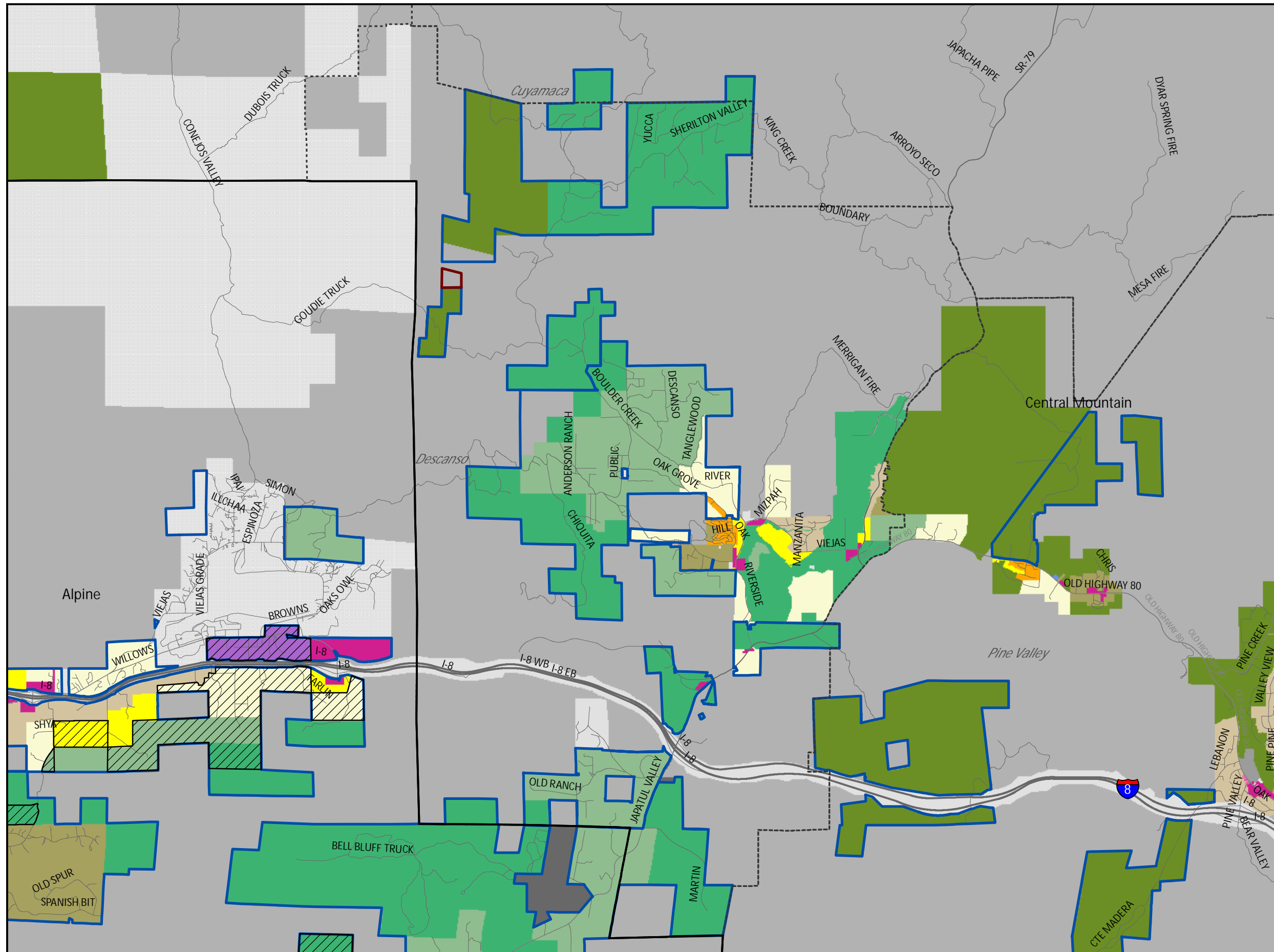
Cuyamaca Land Use Map

Figure 4-2.3

THIS PAGE WAS INTENTIONALLY LEFT BLANK.

COUNTY OF SAN DIEGO
 FOREST CONSERVATION INITIATIVE LANDS
 GENERAL PLAN AMENDMENT
Descanso
 Sponsor Group

Mid Density Alternative
 Land Use Map
 June 2014


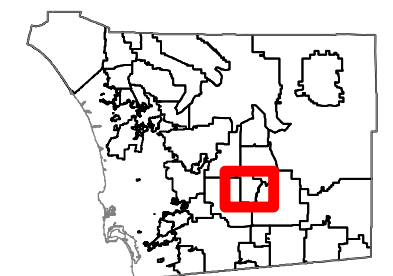


Lands Included in FCI GPA

Areas Changed Outside FCI

Land Use Designation

- Village Residential (VR-2)
- Semi-Rural Residential (SR-1)
- Semi-Rural Residential (SR-2)
- Semi-Rural Residential (SR-4)
- Semi-Rural Residential (SR-10)
- Rural Lands (RL-20)
- Rural Lands (RL-40)
- Rural Lands (RL-80)
- Rural Commercial
- Public/Semi-Public Facilities
- Public Agency Lands
- Tribal Lands



THIS MAP/DATA IS PROVIDED WITHOUT WARRANTY OF ANY KIND, EITHER EXPRESSED OR IMPLIED, INCLUDING BUT NOT LIMITED TO, THE IMPLIED WARRANTIES OF MERCHANTABILITY AND FITNESS FOR A PARTICULAR PURPOSE. Note: This product may contain information from the SANDAG Regional Information System which cannot be reproduced without the written permission of SANDAG.
 Copyright SanGIS 2012 - All Rights Reserved. Full text of this legal notice can be found at: http://www.sangis.org/Legal_Notice.htm
 Projection: State Plane, Zone VI, Datum NAD 83, Units Feet.
 Path: S:\land_use\gpaupdate_maps\arcmap\fc_l_workshop\mxd\20110915\hatch\ER\STAFF_REC_ER\descanso.mxd
 County of San Diego, LUEGGIS 2/18/2015

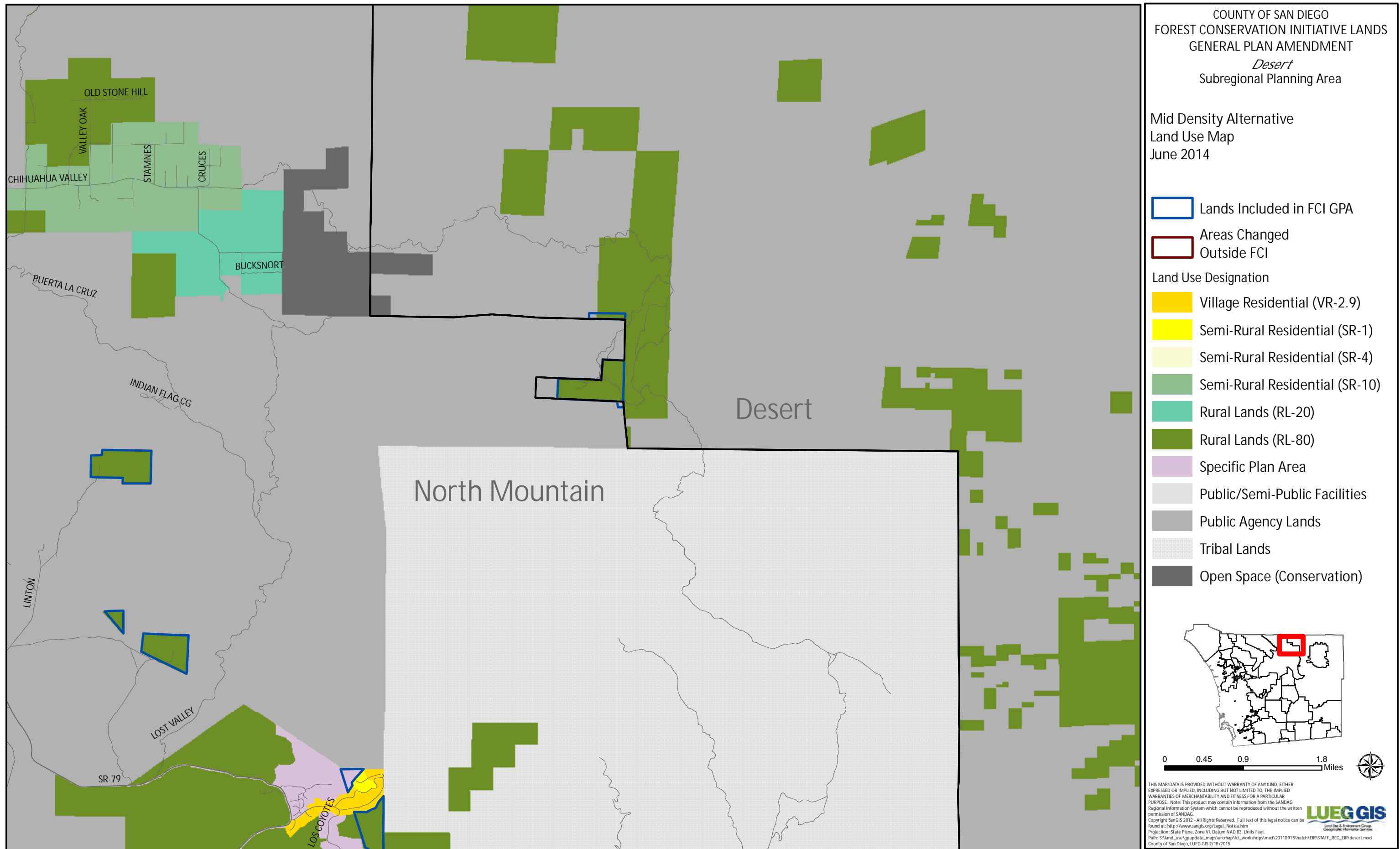
LUEGGIS
 Land Use & Environment Group
 Geographic Information Services

Source: SanGIS, County of San Diego, 2014

Descanso Land Use Map

Figure 4-2.4

THIS PAGE WAS INTENTIONALLY LEFT BLANK.

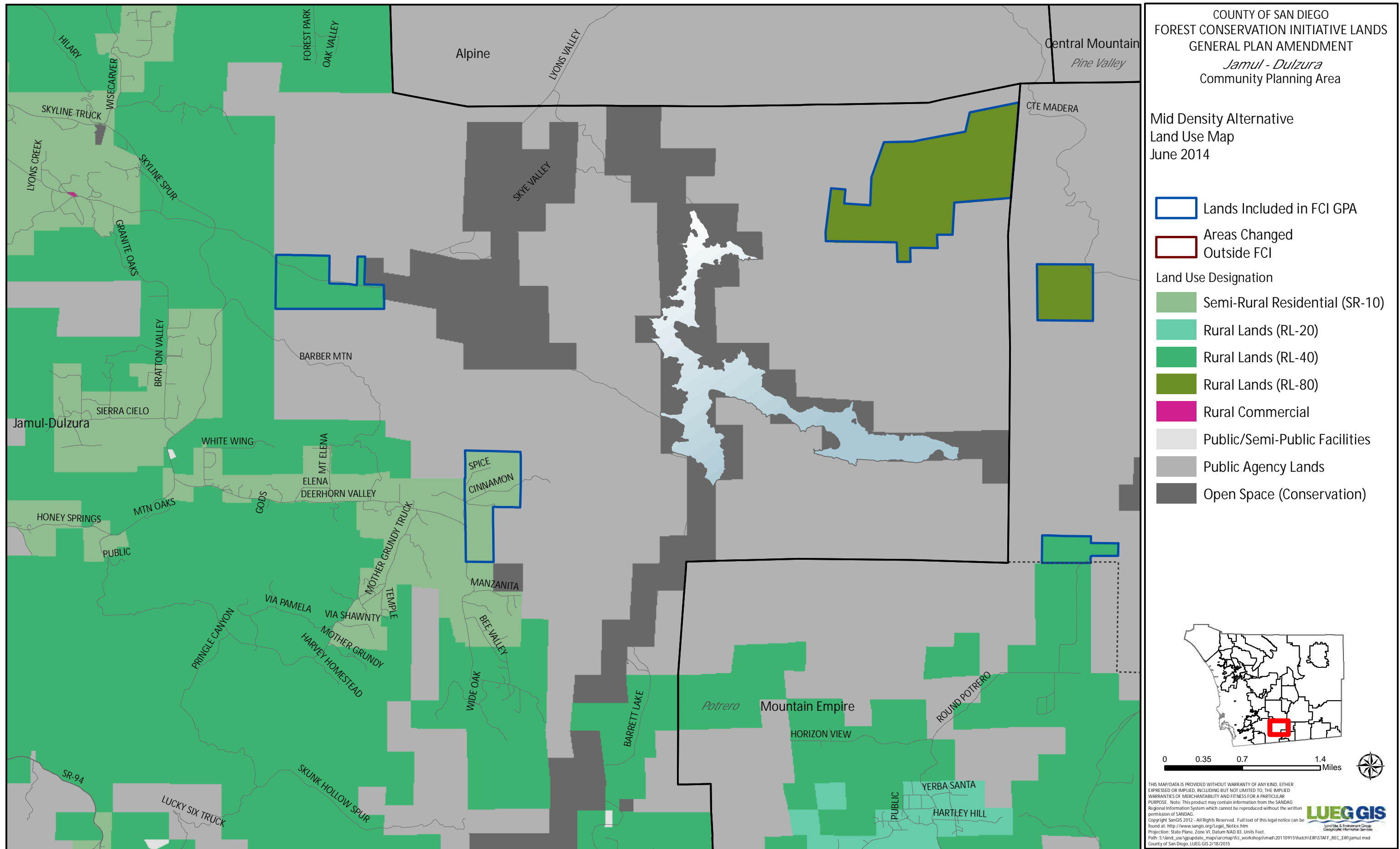


Source: SanGIS, County of San Diego, 2014

Desert Land Use Map

Figure 4-2.5

THIS PAGE WAS INTENTIONALLY LEFT BLANK.

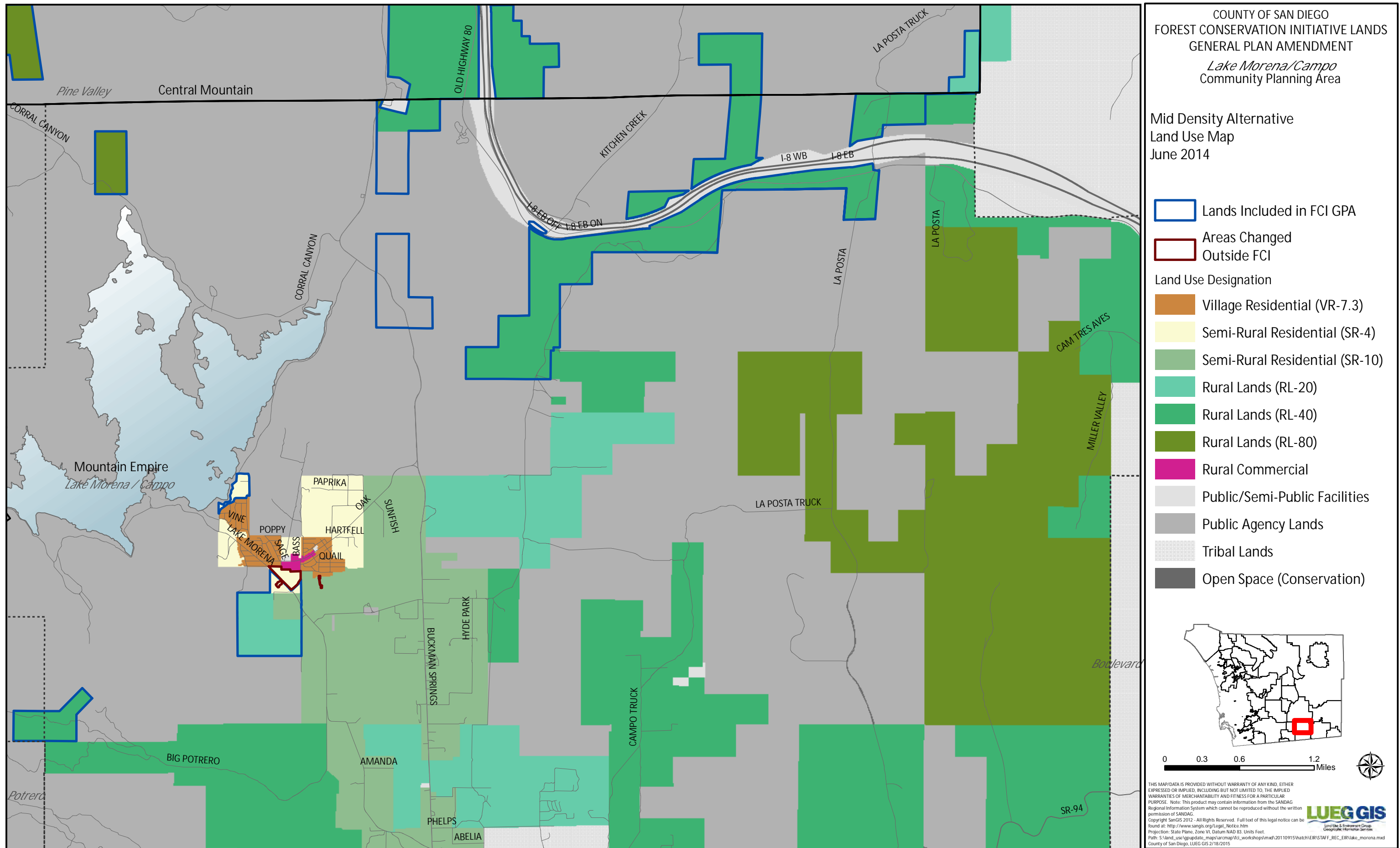


Jamul Land Use Map

Figure 4-2.6

THIS PAGE WAS INTENTIONALLY LEFT BLANK.

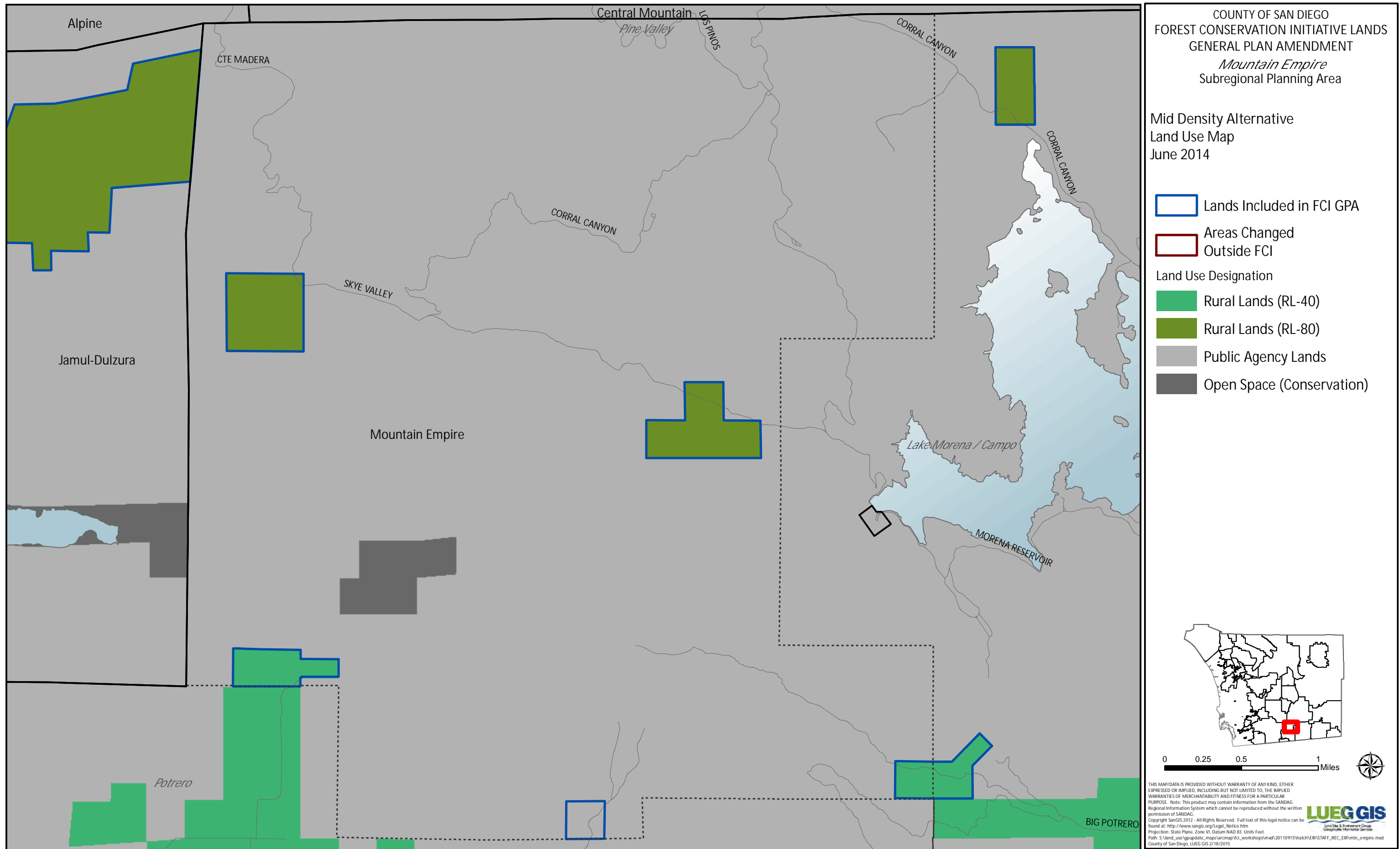
THIS PAGE WAS INTENTIONALLY LEFT BLANK.



Lake Morena/Campo Land Use Map

Figure 4-2.8

THIS PAGE WAS INTENTIONALLY LEFT BLANK.



Mountain Empire Land Use Map

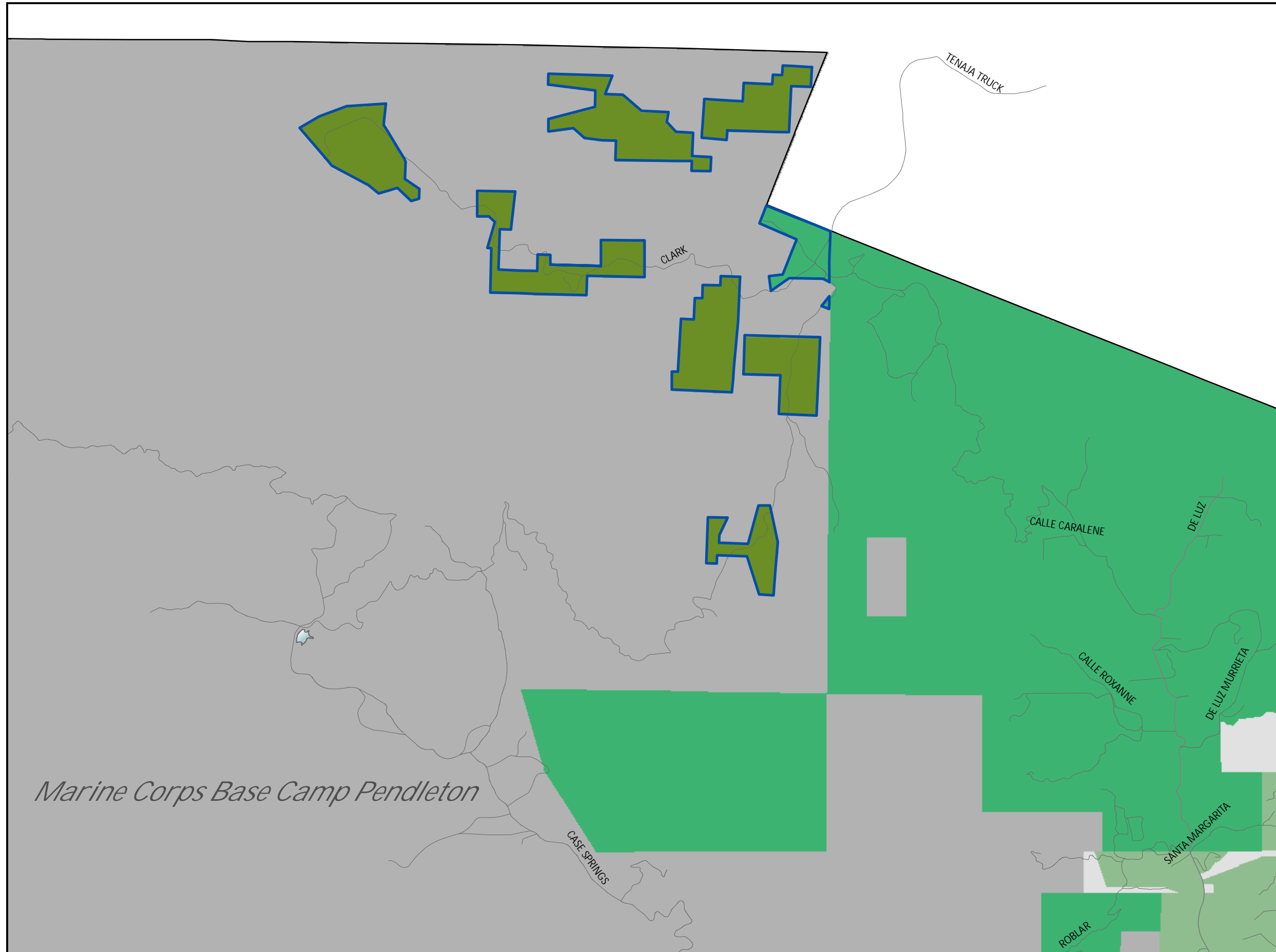
Figure 4-2.9

THIS PAGE WAS INTENTIONALLY LEFT BLANK.

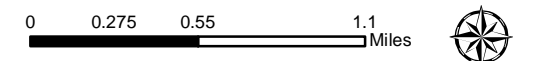
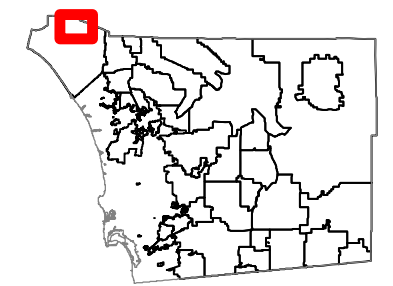
THIS PAGE WAS INTENTIONALLY LEFT BLANK.

COUNTY OF SAN DIEGO
 FOREST CONSERVATION INITIATIVE LANDS
 GENERAL PLAN AMENDMENT
Pendleton - DeLuz
 Plan Area

Mid Density Alternative
 Land Use Map
 June 2014



- Lands Included in FCI GPA
- Areas Changed Outside FCI
- Land Use Designation**
- Semi-Rural Residential (SR-10)
- Rural Lands (RL-40)
- Rural Lands (RL-80)
- Public/Semi-Public Facilities
- Public Agency Lands



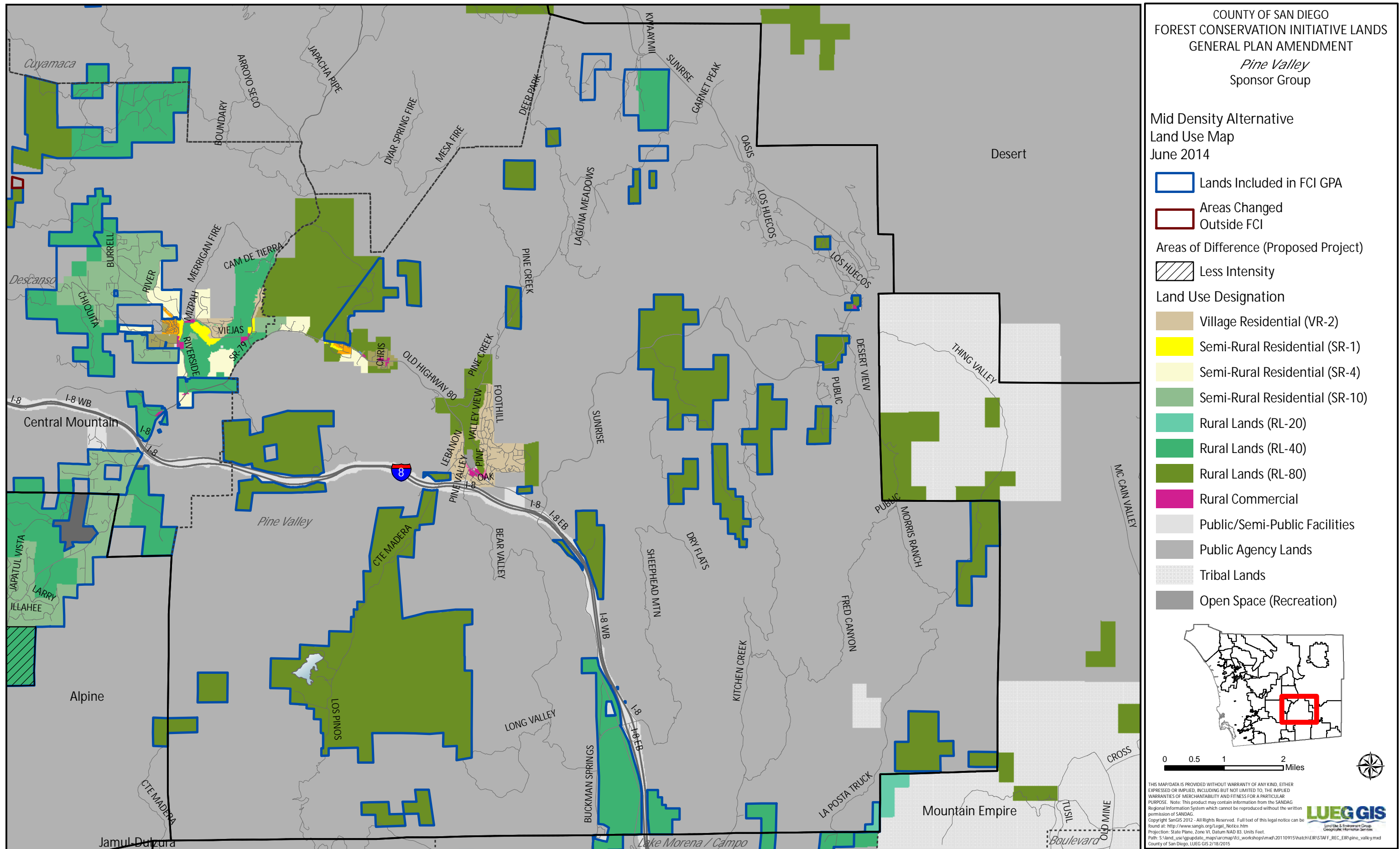
THIS MAP/DATA IS PROVIDED WITHOUT WARRANTY OF ANY KIND, EITHER EXPRESSED OR IMPLIED, INCLUDING BUT NOT LIMITED TO, THE IMPLIED WARRANTIES OF MERCHANTABILITY AND FITNESS FOR A PARTICULAR PURPOSE. Note: This product may contain information from the SANDAG Regional Information System which cannot be reproduced without the written permission of SANDAG.
 Copyright SanGIS 2012 - All Rights Reserved. Full text of this legal notice can be found at: http://www.sangis.org/Legal_Notice.htm
 Projection: State Plane, Zone VI, Datum NAD 83, Units Feet.
 Path: S:\land_use\gupdate_maps\arcmap\fc_l_workshop\mxd\20110915\hatch\ER\STAFF_REC_ER\pendleton.mxd
 County of San Diego, LUEG GIS 2/18/2015

Source: SanGIS, County of San Diego, 2014

Pendleton - De Luz Land Use Map

Figure 4-2.11

THIS PAGE WAS INTENTIONALLY LEFT BLANK.

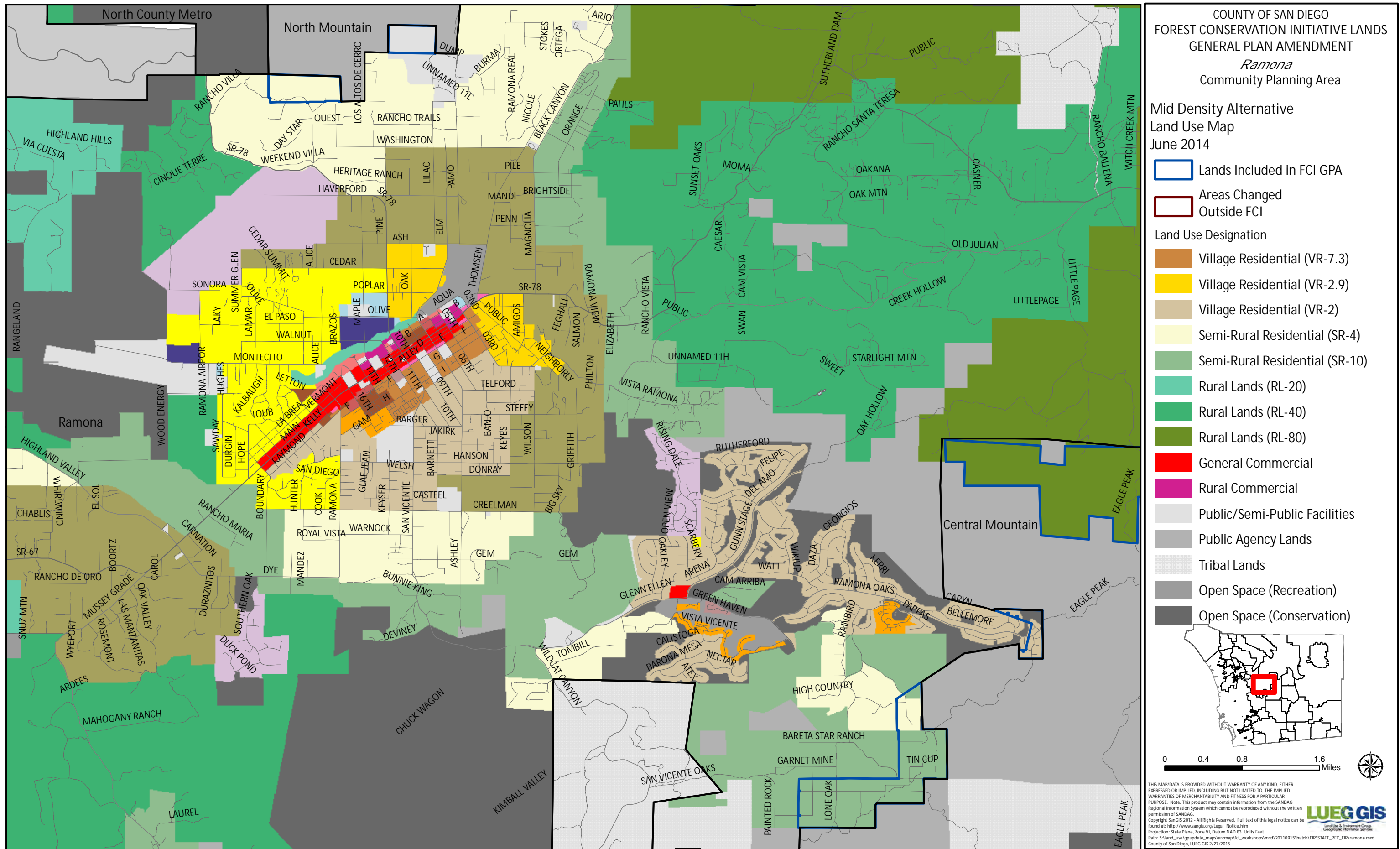


Source: SanGIS, County of San Diego, 2014

Pine Valley Land Use Map

Figure 4-2.12

THIS PAGE WAS INTENTIONALLY LEFT BLANK.



Source: SanGIS, County of San Diego, 2014

Ramona Land Use Map

Figure 4-2.13

THIS PAGE WAS INTENTIONALLY LEFT BLANK.