











































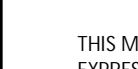
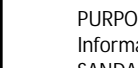
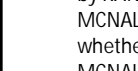
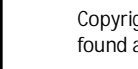
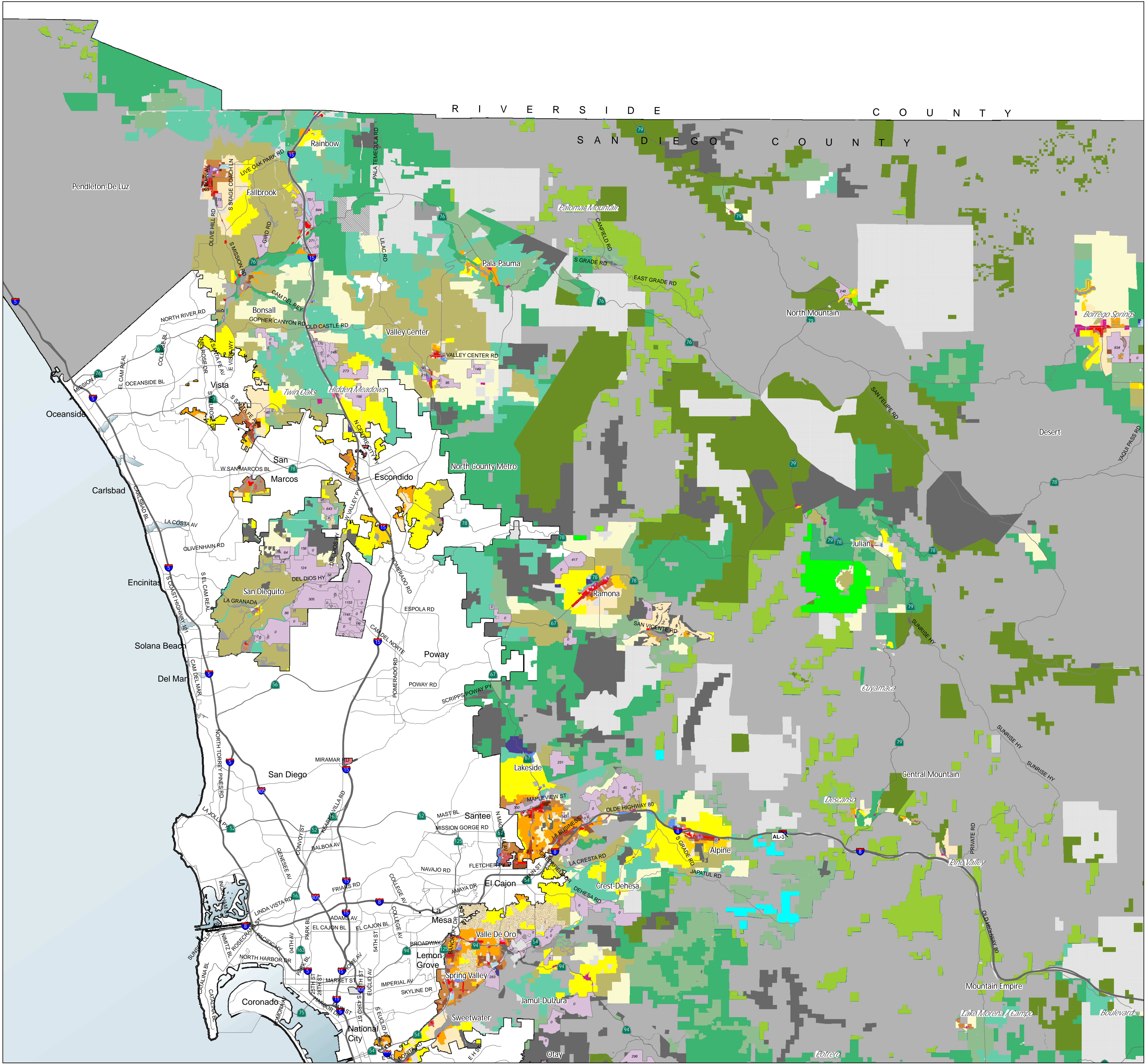


COUNTY OF SAN DIEGO
 FOREST CONSERVATION INITIATIVE LANDS
 GENERAL PLAN AMENDMENT

No Project Alternative
 Land Use Map
 August 3, 2011

Land Use Designations

-  Lands Included in the FCI GPA
-  RESIDENTIAL 1 DU/1,2,4 ACRES
-  RESIDENTIAL 2 DU/ACRES
-  RESIDENTIAL 4.3 DU/ACRES
-  ESTATE RESIDENTIAL 1 DU/2,4 ACRES
-  MULTIPLE RURAL USE 1 DU/4,8,20 ACRES
-  INTENSIVE AGRICULTURE 1 DU/4,8 ACRES
-  GENERAL AGRICULTURE 1 DU/8 ACRES
-  SPECIFIC PLAN AREA
-  PUBLIC/SEMI-PUBLIC LANDS
-  NATIONAL FOREST AND STATE PARKS
-  TELECOMMUNICATIONS
-  INDIAN RESERVATION
-  Village Residential (VR-30)
-  Village Residential (VR-24)
-  Village Residential (VR-20)
-  Village Residential (VR-15)
-  Village Residential (VR-10.9)
-  Village Residential (VR-7.3)
-  Village Residential (VR-4.3)
-  Village Residential (VR-2.9)
-  Village Residential (VR-2)
-  Semi-Rural Residential (SR-.5)
-  Semi-Rural Residential (SR-1)
-  Semi-Rural Residential (SR-2)
-  Semi-Rural Residential (SR-4)
-  Semi-Rural Residential (SR-10)
-  Rural Lands (RL-20)
-  Rural Lands (RL-40)
-  Rural Lands (RL-80)
-  Specific Plan Area (residential densities in italics)
-  Office Professional
-  Neighborhood Commercial
-  General Commercial
-  Rural Commercial
-  Limited Impact Industrial
-  Medium Impact Industrial
-  High Impact Industrial
-  Village Core Mixed Use
-  Public/Semi-Public Facilities
-  Public/Semi-Public Lands (Solid Waste Facility)
-  Public Agency Lands
-  Tribal Lands
-  Open Space (Recreation)
-  Open Space (Conservation)
-  Community/Subregional Planning Area Boundary
-  Subregional Group Boundary
-  Incorporated Cities



Map Prepared By:
LUFGGIS
 Land Use & Planning Group

Coordinates: NAD83 Feet

THIS MAP/DATA IS PROVIDED WITHOUT WARRANTY OF ANY KIND, EITHER EXPRESS OR IMPLIED, INCLUDING BUT NOT LIMITED TO, THE IMPLIED WARRANTIES OF MERCHANTABILITY AND FITNESS FOR A PARTICULAR PURPOSE. Note: This product may contain information reproduced with permission from the National Aeronautics and Space Administration (NASA) and the National Oceanic and Atmospheric Administration (NOAA). This map is copyrighted by RAND McNALLY & COMPANY, Inc. All rights reserved. No part of this map may be reproduced, stored in a retrieval system, or transmitted, in any form or by any means, without the prior written permission of RAND McNALLY & COMPANY, Inc.

Copyright SanGIS 2009. All Rights Reserved. Full text of this legal notice can be found at: http://www.sandgis.org/Legal_Notice.htm

This is a draft map and should be destroyed upon submission of subsequent versions.

Source: County of San Diego, SanGIS, SANDAG.
 File reference: S:\land_use\gis\gdal\map\lucmap\luc\workshop\luc\community.mxd

