



































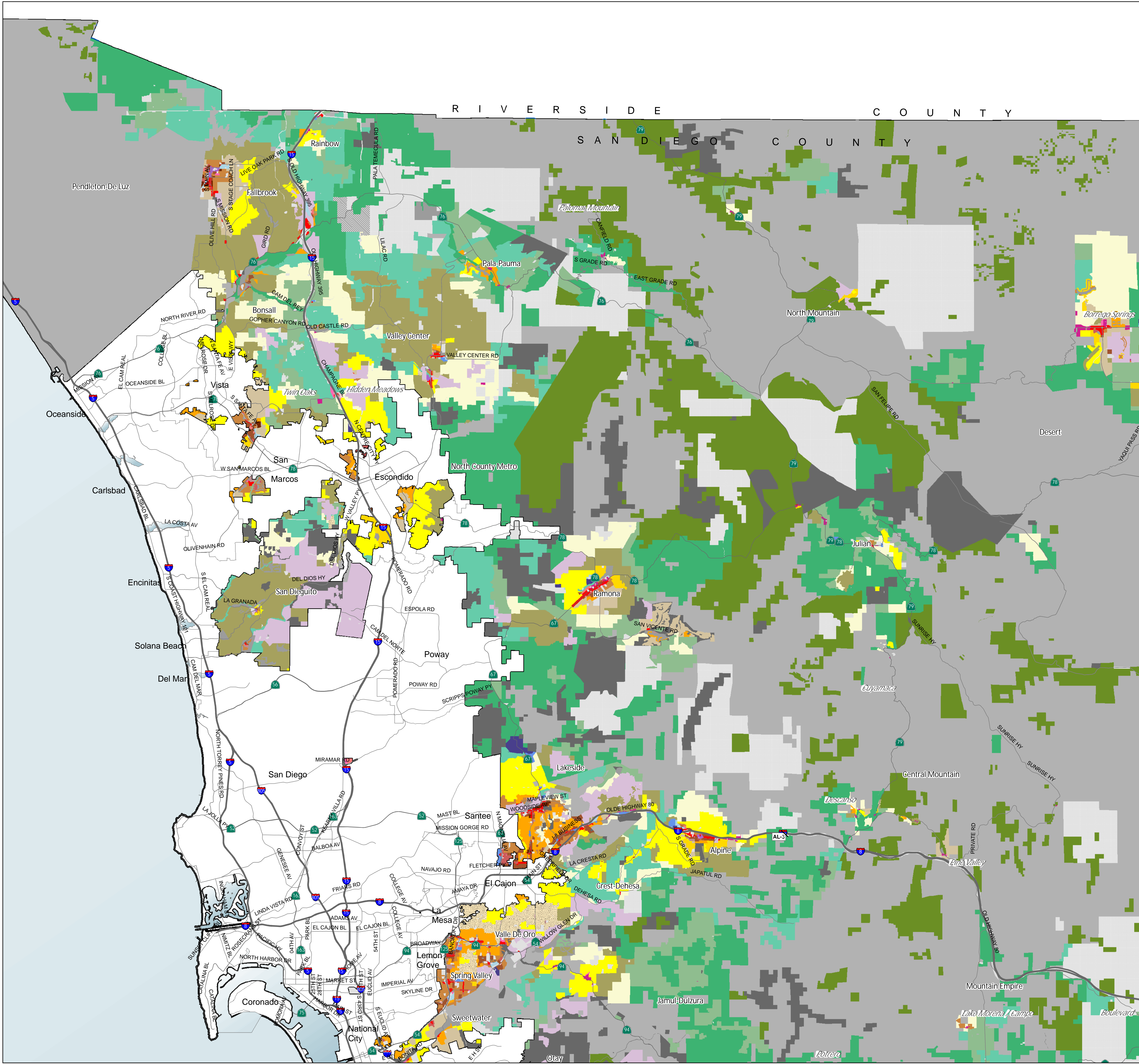


COUNTY OF SAN DIEGO
 FOREST CONSERVATION INITIATIVE LANDS
 GENERAL PLAN AMENDMENT

Modified FCI Condition
 Land Use Map
 August 2014

Land Use Designations

-  Lands Included in the FCI GPA
-  Village Residential (VR-30)
-  Village Residential (VR-24)
-  Village Residential (VR-20)
-  Village Residential (VR-15)
-  Village Residential (VR-10.9)
-  Village Residential (VR-7.3)
-  Village Residential (VR-4.3)
-  Village Residential (VR-2.9)
-  Village Residential (VR-2)
-  Semi-Rural Residential (SR-5)
-  Semi-Rural Residential (SR-1)
-  Semi-Rural Residential (SR-2)
-  Semi-Rural Residential (SR-4)
-  Semi-Rural Residential (SR-10)
-  Rural Lands (RL-20)
-  Rural Lands (RL-40)
-  Rural Lands (RL-80)
-  Specific Plan Area (residential densities in italics)
-  Office Professional
-  Neighborhood Commercial
-  General Commercial
-  Rural Commercial
-  Limited Impact Industrial
-  Medium Impact Industrial
-  High Impact Industrial
-  Village Core Mixed Use
-  Public/Semi-Public Facilities
-  Public/Semi-Public Lands (Solid Waste Facility)
-  Public Agency Lands
-  Tribal Lands
-  Open Space (Recreation)
-  Open Space (Conservation)
-  Community/Subregional Planning Area Boundary
-  Subregional Group Boundary
-  Incorporated Cities



Map Prepared By:
LUFGGIS
 Land Use & Planning Group

Coordinates: NAD83 Feet

THIS MAP/DATA IS PROVIDED WITHOUT WARRANTY OF ANY KIND, EITHER EXPRESS OR IMPLIED, INCLUDING BUT NOT LIMITED TO, THE IMPLIED WARRANTIES OF MERCHANTABILITY AND FITNESS FOR A PARTICULAR PURPOSE. Note: This product may contain information from the SANDAG Regional Information System which cannot be reproduced without the written permission of SANDAG. This product may contain information reproduced with permission granted by RAND ACTUALITY & COMPANY to SANDAG. This map is copyrighted by RAND ACTUALITY & COMPANY. It is unlawful to copy or reproduce all or any part thereof, whether for personal use or resale, without the prior, written permission of RAND ACTUALITY & COMPANY.

Copyright SANDAG 2009. All Rights Reserved. Full text of this legal notice can be found at: http://www.sandag.org/Legal_Notice.htm

This is a draft map and should be destroyed upon adoption of subsequent versions.

Source: County of San Diego, SANDAG, SANDAG
 File reference: S:\land_use\gis\lufs\maps\lucmap\lufs_workshop\lufs\community-mad

