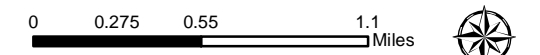
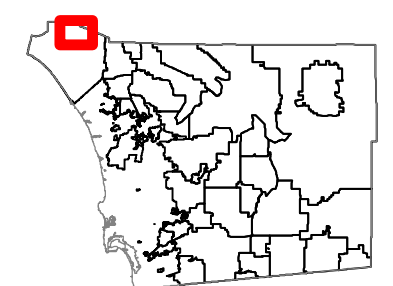
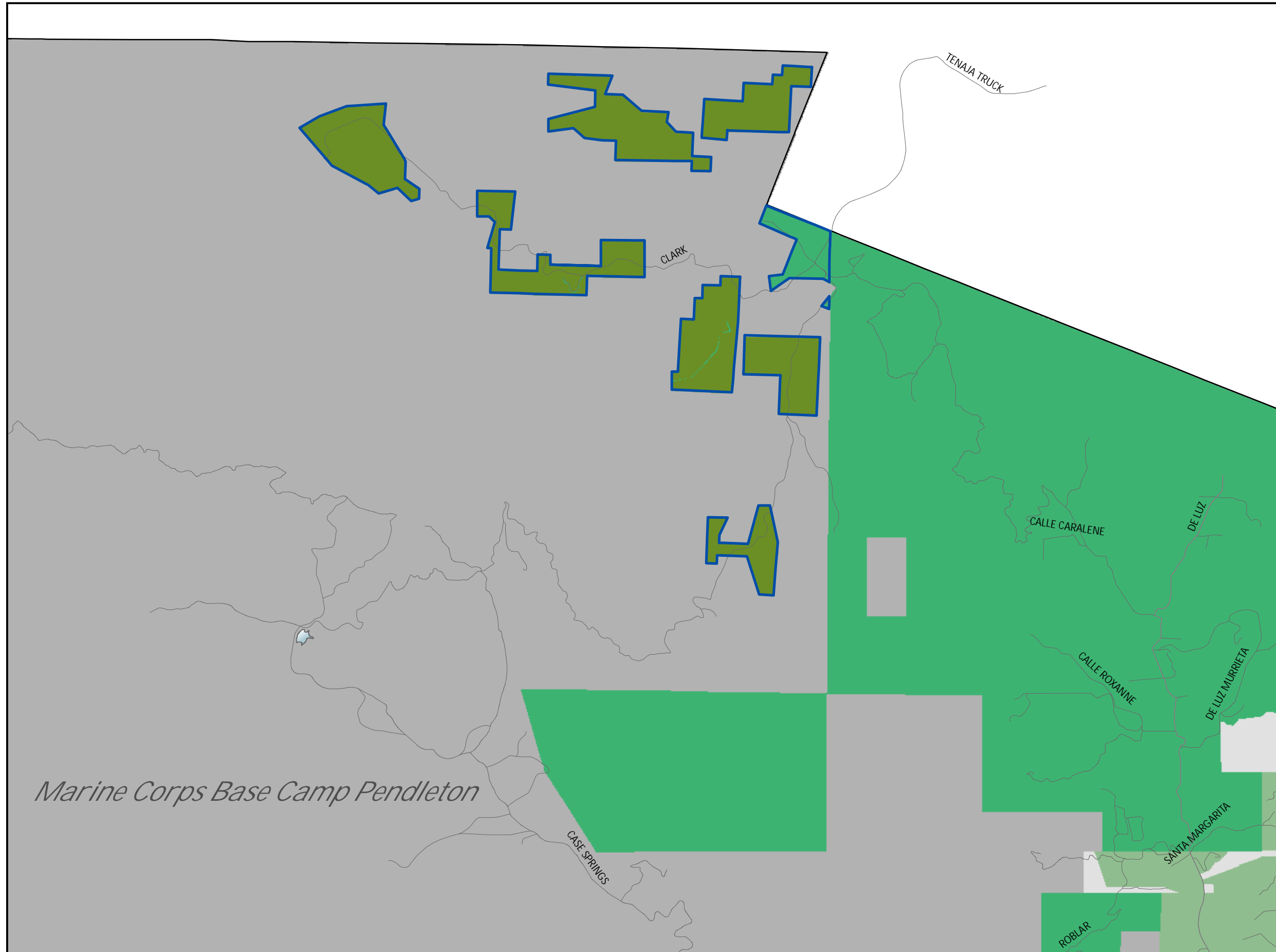


COUNTY OF SAN DIEGO  
 FOREST CONSERVATION INITIATIVE LANDS  
 GENERAL PLAN AMENDMENT  
*Pendleton - DeLuz*  
 Plan Area

Proposed Project  
 Land Use Map  
 June 25, 2014

- Lands Included in FCI GPA
- Areas Changed Outside FCI
- Semi-Rural Residential (SR-10)
- Rural Lands (RL-40)
- Rural Lands (RL-80)
- Public/Semi-Public Facilities
- Public Agency Lands



THIS MAP/DATA IS PROVIDED WITHOUT WARRANTY OF ANY KIND, EITHER EXPRESSED OR IMPLIED, INCLUDING BUT NOT LIMITED TO, THE IMPLIED WARRANTIES OF MERCHANTABILITY AND FITNESS FOR A PARTICULAR PURPOSE. Note: This product may contain information from the SANDAG Regional Information System which cannot be reproduced without the written permission of SANDAG.  
 Copyright SanGIS 2012 - All Rights Reserved. Full text of this legal notice can be found at: [http://www.sangis.org/Legal\\_Notice.htm](http://www.sangis.org/Legal_Notice.htm)  
 Projection: State Plane, Zone VI, Datum NAD 83, Units Feet.  
 Path: S:\land\_use\lgupdate\_maps\arcmap\fc\_i\_workshops\mxd\20110915\hatch\ERVPRO\_PRCO\_ERVpendleton.mxd  
 County of San Diego, LUEG GIS 2/18/2015

**LUEGGIS**  
 Land Use & Environment Group  
 Geographic Information Services

Source: SanGIS, County of San Diego, 2014

Pendleton - De Luz Land Use Map

Figure 1-12