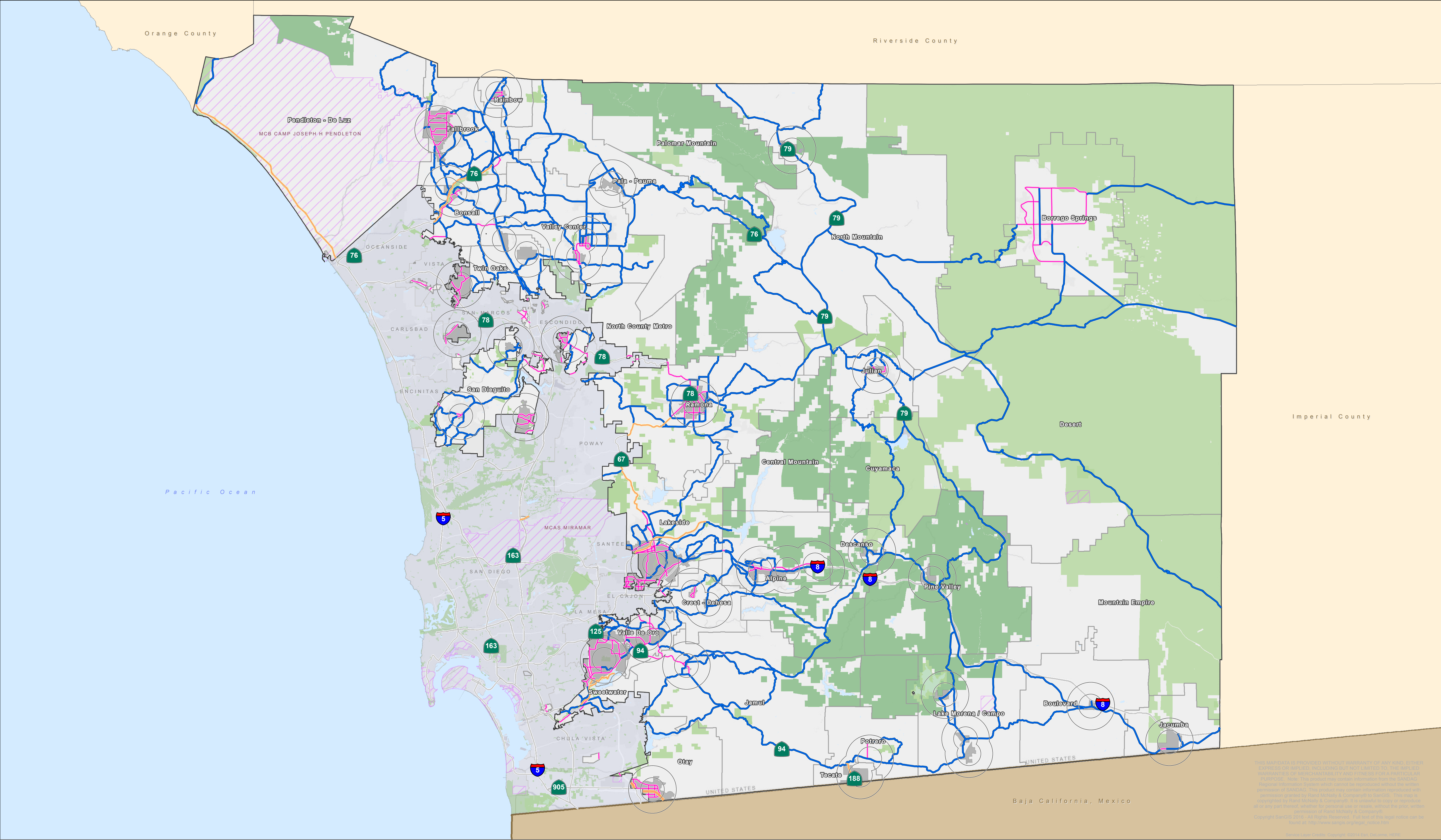


Appendix A

Bicycle Network Map and
Level of Traffic Stress (LTS) of Mobility
Element – Build Out Conditions Maps
and Build Out Conditions with Proposed
Bikeway Classifications Maps



Proposed Bike Network

- Class IV
- Class II
- Class I

Reference

- Village Boundary
- Village Center - 1 and 2 Mile Radius
- Incorporated Area
- Military Installation
- Community Planning Area
- County and State Parks
- Cleveland National Forest

Proposed Bike Network

THIS MAP/DATA IS PROVIDED WITHOUT WARRANTY OF ANY KIND, EITHER EXPRESS OR IMPLIED, INCLUDING BUT NOT LIMITED TO, THE IMPLIED WARRANTIES OF MERCHANTABILITY AND FITNESS FOR A PARTICULAR PURPOSE. Note: This product may contain information from the SANDAG Regional Information System which cannot be reproduced without the written permission of SANDAG. This product may contain information reproduced with permission granted by Rand McNally & Company to SANDAG. This map is copyrighted by Rand McNally & Company. It is intended to assist in the planning of or any other project, whether for personal use or resale, without the prior written permission of Rand McNally & Company. Copyright SANDAG 2018. All Rights Reserved. Full text of this legal notice can be found at: http://www.sandag.org/legal_notice.htm

San Diego Area Council of Governments 2018 San Diego, California

Level of Traffic Stress (LTS) of Mobility
Element – Build Out Conditions Maps
and Build Out Conditions with Proposed
Bikeway Classifications Maps

Barona Ramona

Lake

Central Mountain

Crest-Dehesa

Jamul-Dulzura

Mountain Empire

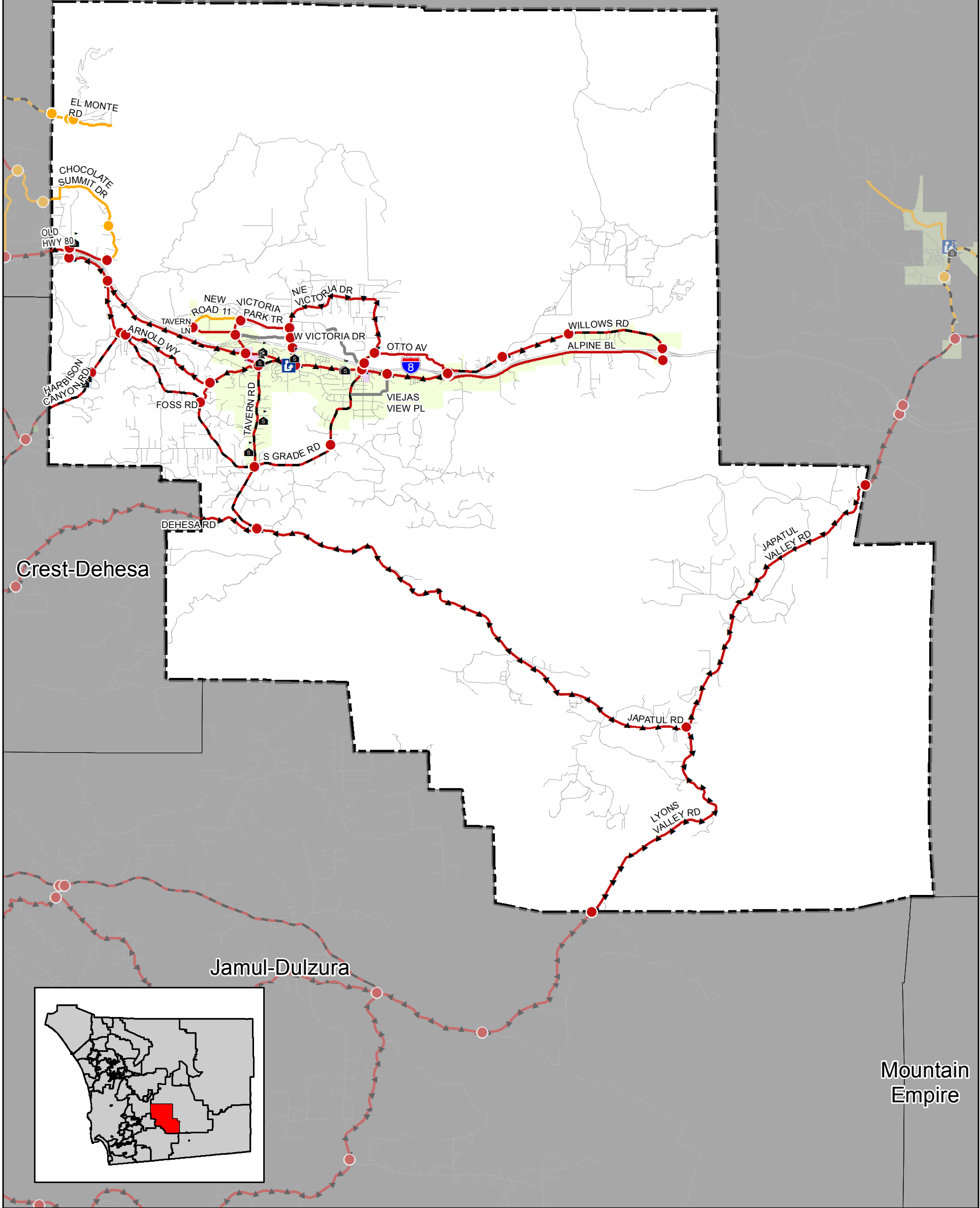
Mobility Element Road Network Bicycle LTS
 1
 2
 3
 4

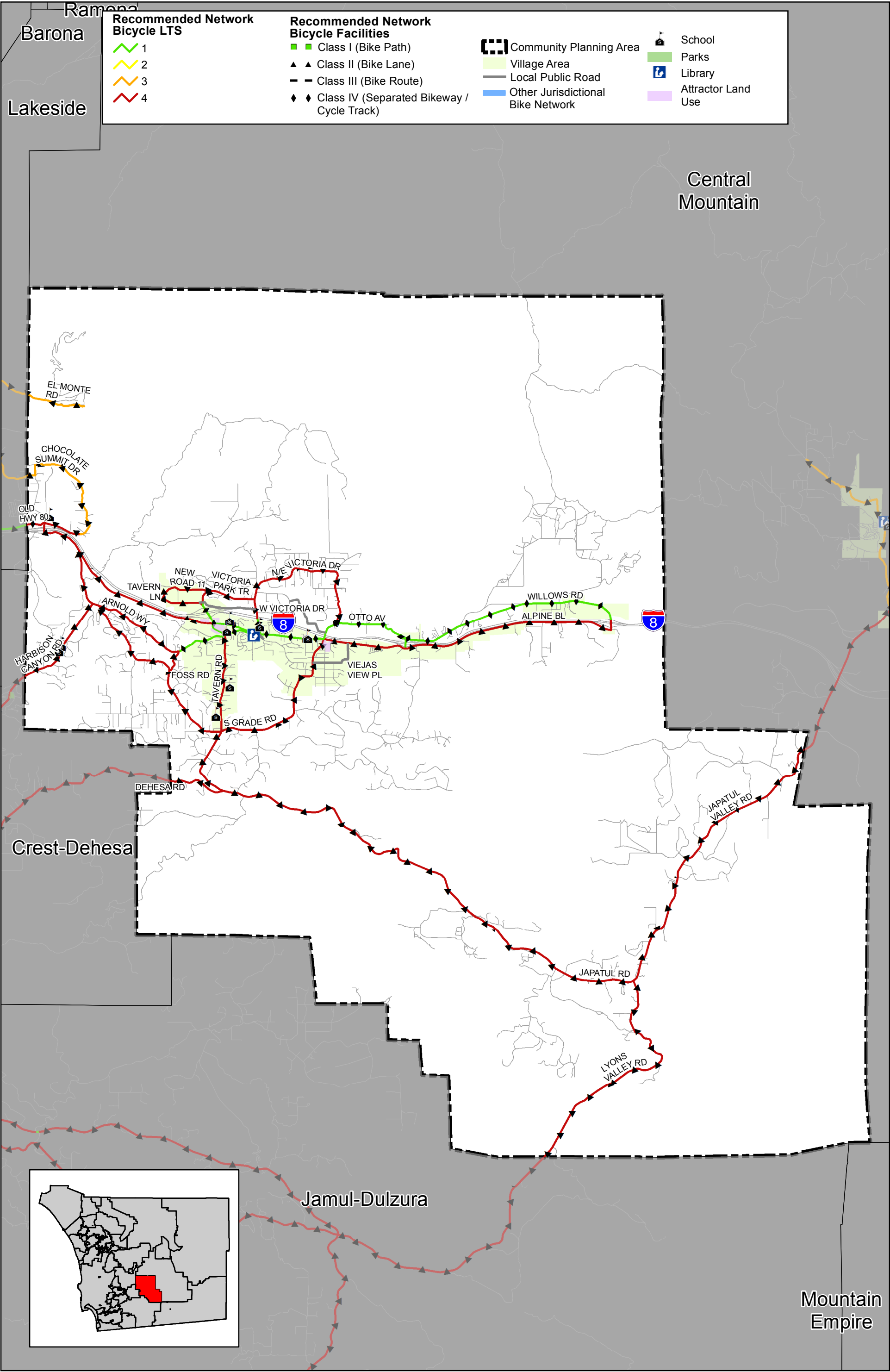
Intersection Bicycle LTS
 1
 2
 3
 4

Mobility Element Network Planned Bicycle Facilities
 Class I (Bike Path)
 Class II (Bike Lane)
 Class III (Bike Route)
 Class IV (Separated Bikeway or Cycle Track)

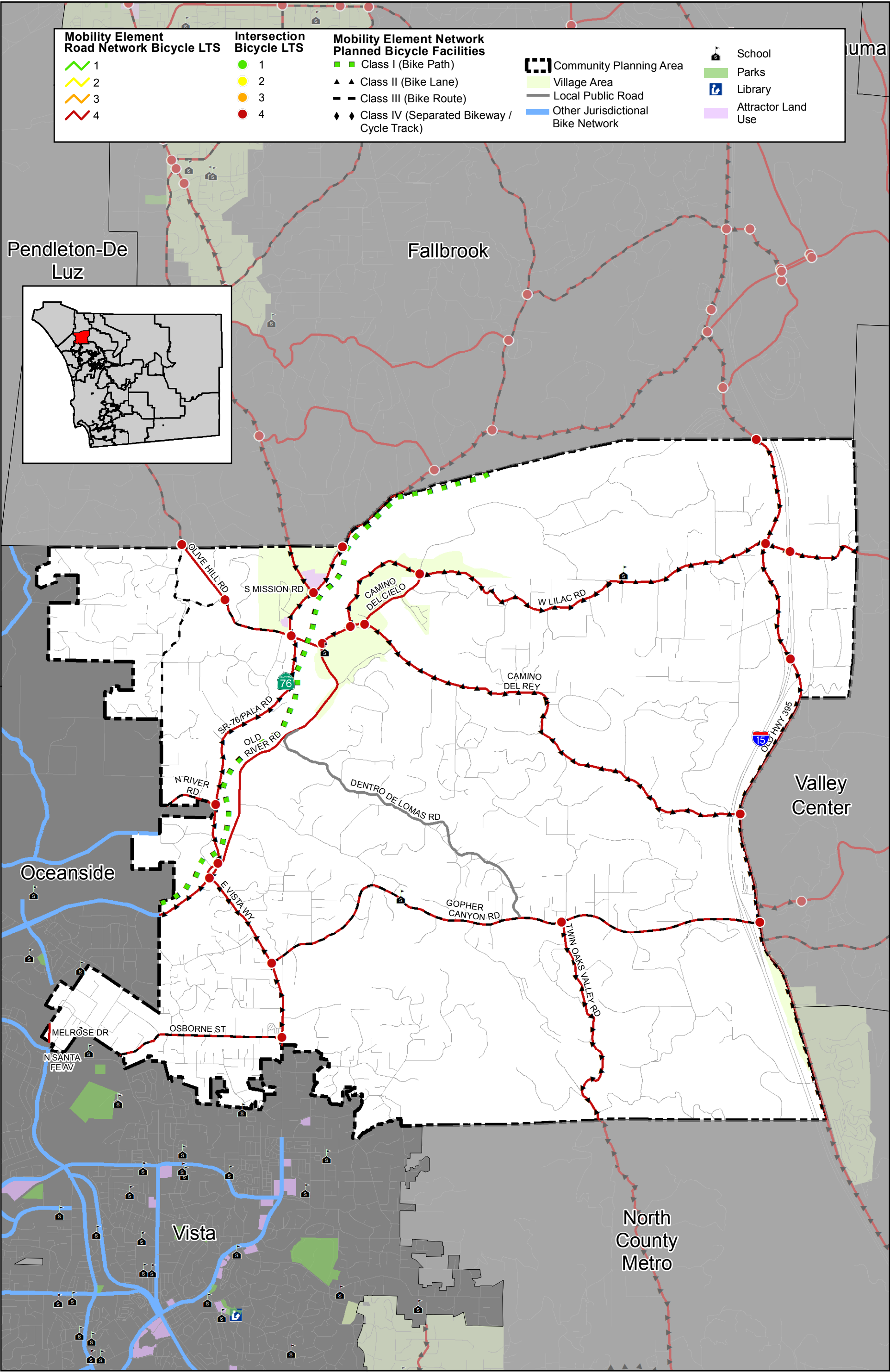
Focus Intersections
 Community Planning Area
 Village Area
 Local Public Road
 Other Jurisdictional Bike Network

School
 Parks
 Library
 Attractor Land Use









3/31/2017 J:\M\MapData\148454\GIS\MapXDTrafficStress\CommunitiesSet_3\Final MXD\3Alpine\Alpine Set 3 LTS Template Layout.mxd







1/12/2017 J:\M:\Data\148454\GIS\MXD\Traffic Stress\Communities\Set 2\Final MXD\Bonsall\Bonsall Set 2 LTS.mxd

Pala-Pauma





**Mobility Element
Road Network Bicycle LTS**





 1
 2
 3
 4





**Intersection
Bicycle LTS**

 1
 2
 3
 4

**Mobility Element Network
Planned Bicycle Facilities**

 Class I (Bike Path)
 Class II (Bike Lane)
 Class III (Bike Route)
 Class IV (Separated Bikeway or Cycle Track)

 Community Planning Area
 Village Area
 Local Public Road
 Other Jurisdictional Bike Network

 School
 Parks
 Library
 Attractor Land Use

Mountain

Julian

Desert

Ramona

Barona

Lakeside

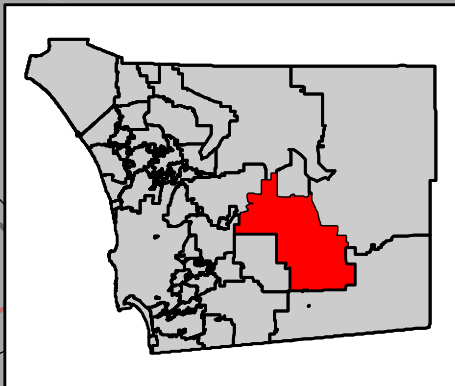
Alpine

Crest-Dehesa

Jamul-Dulzura

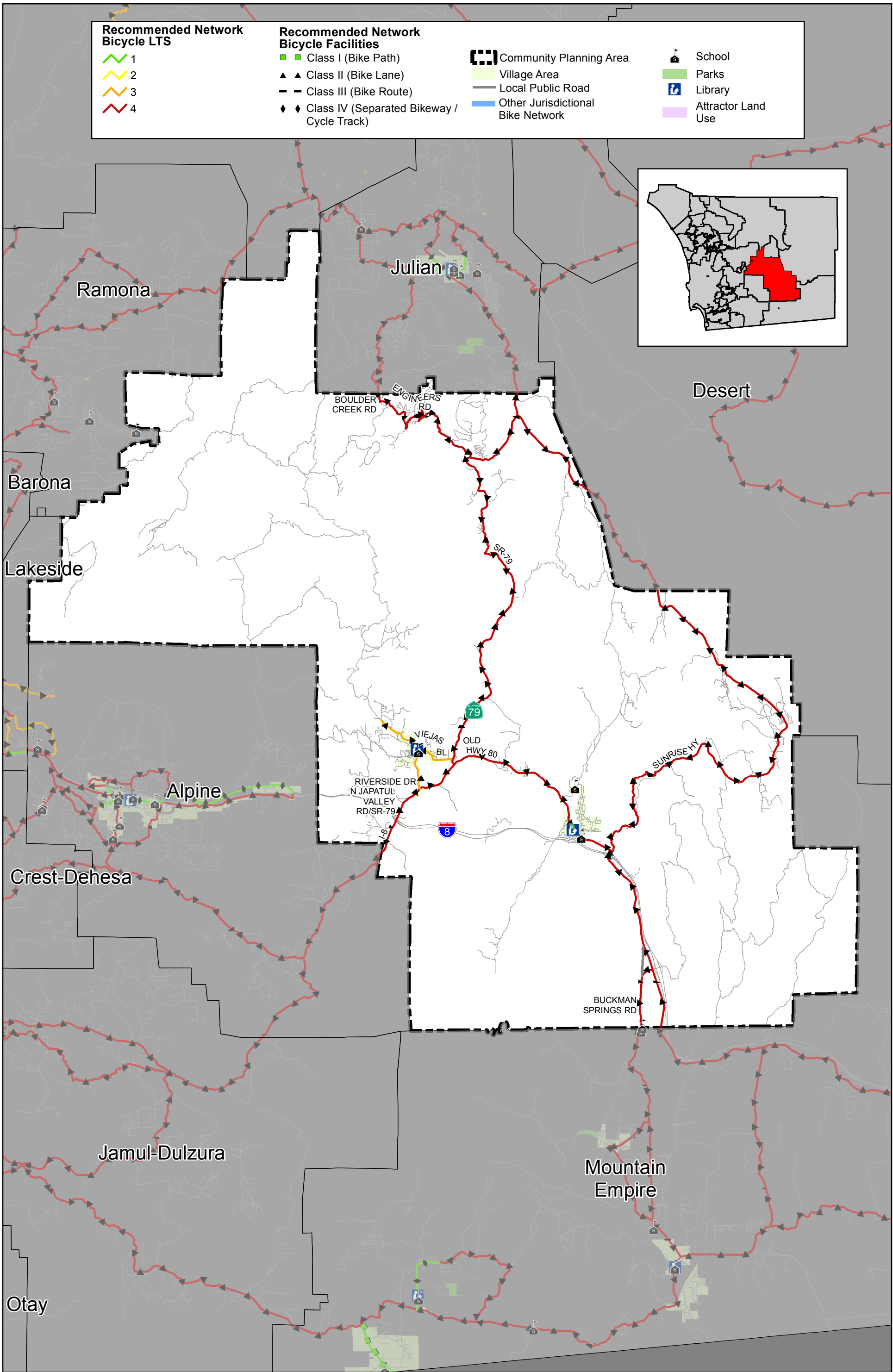
Mountain
Empire

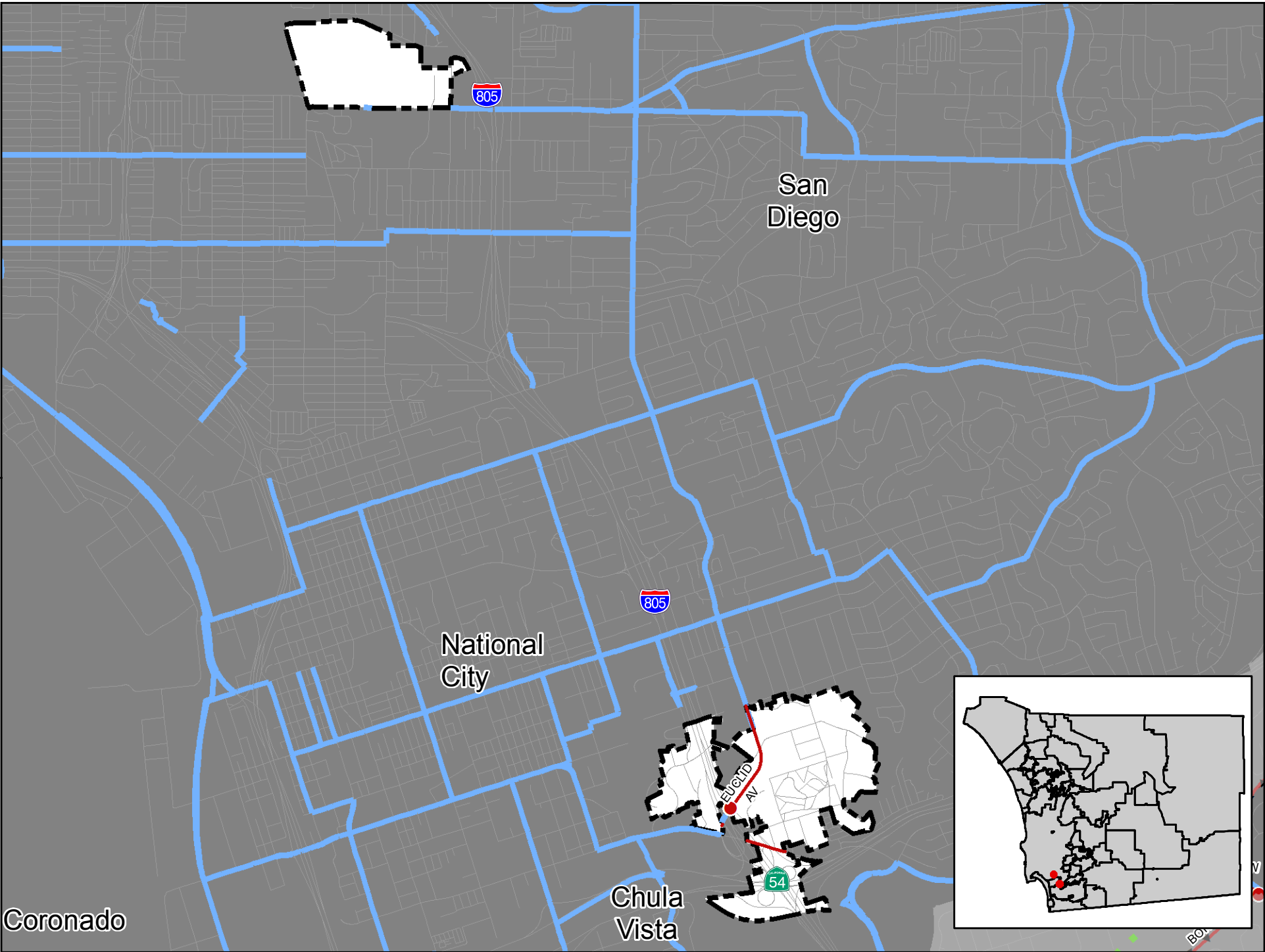
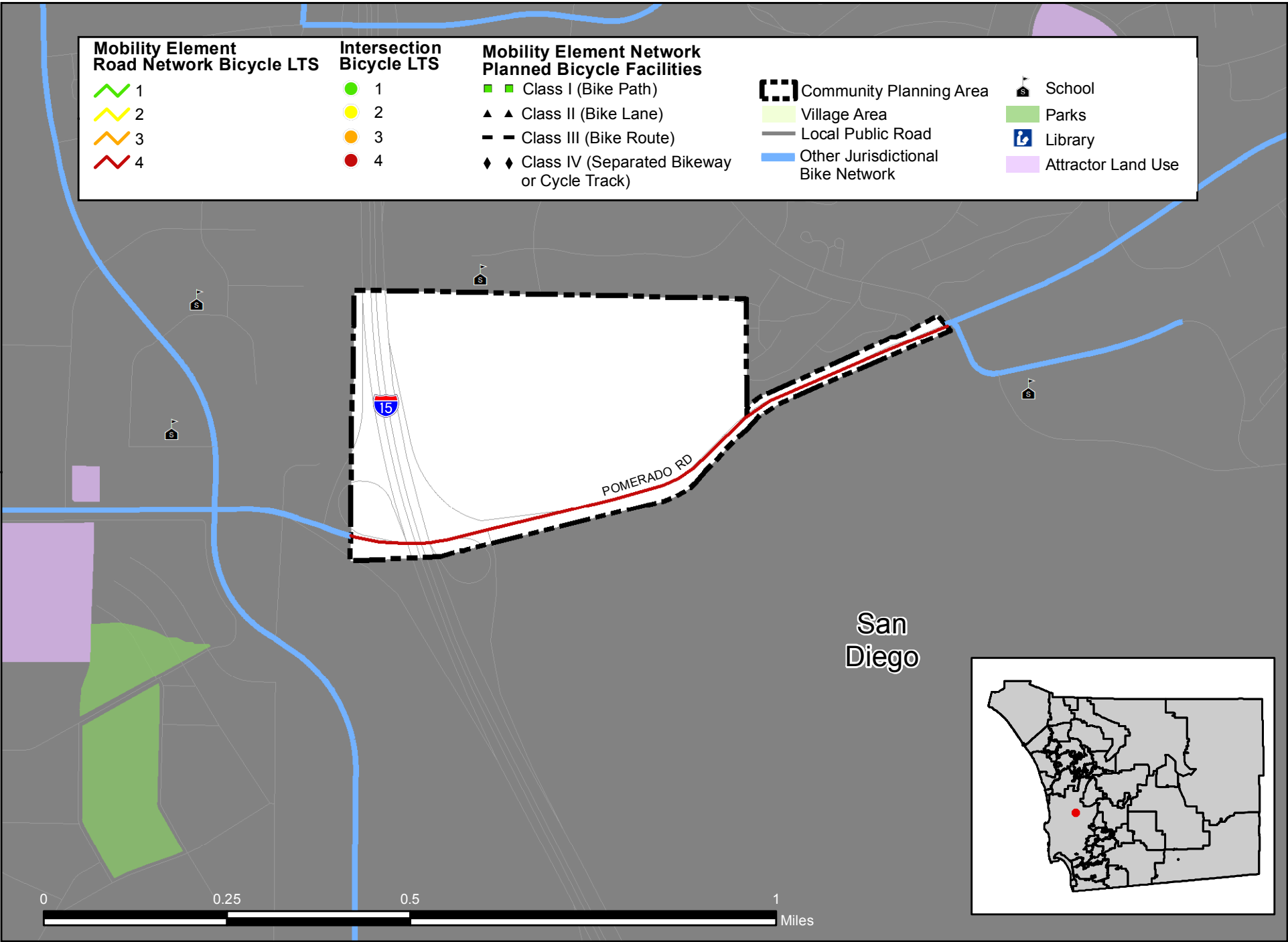
Otay

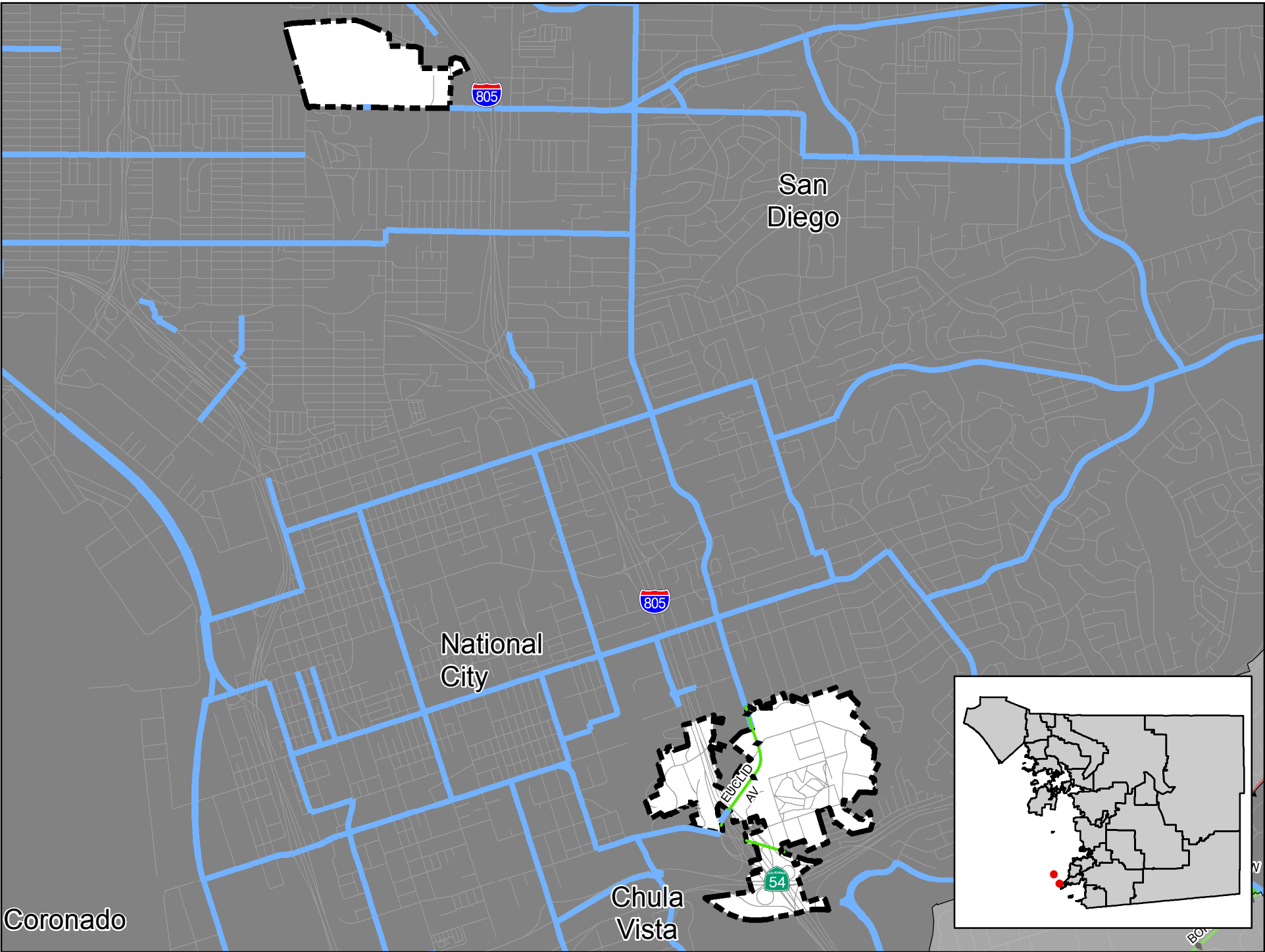
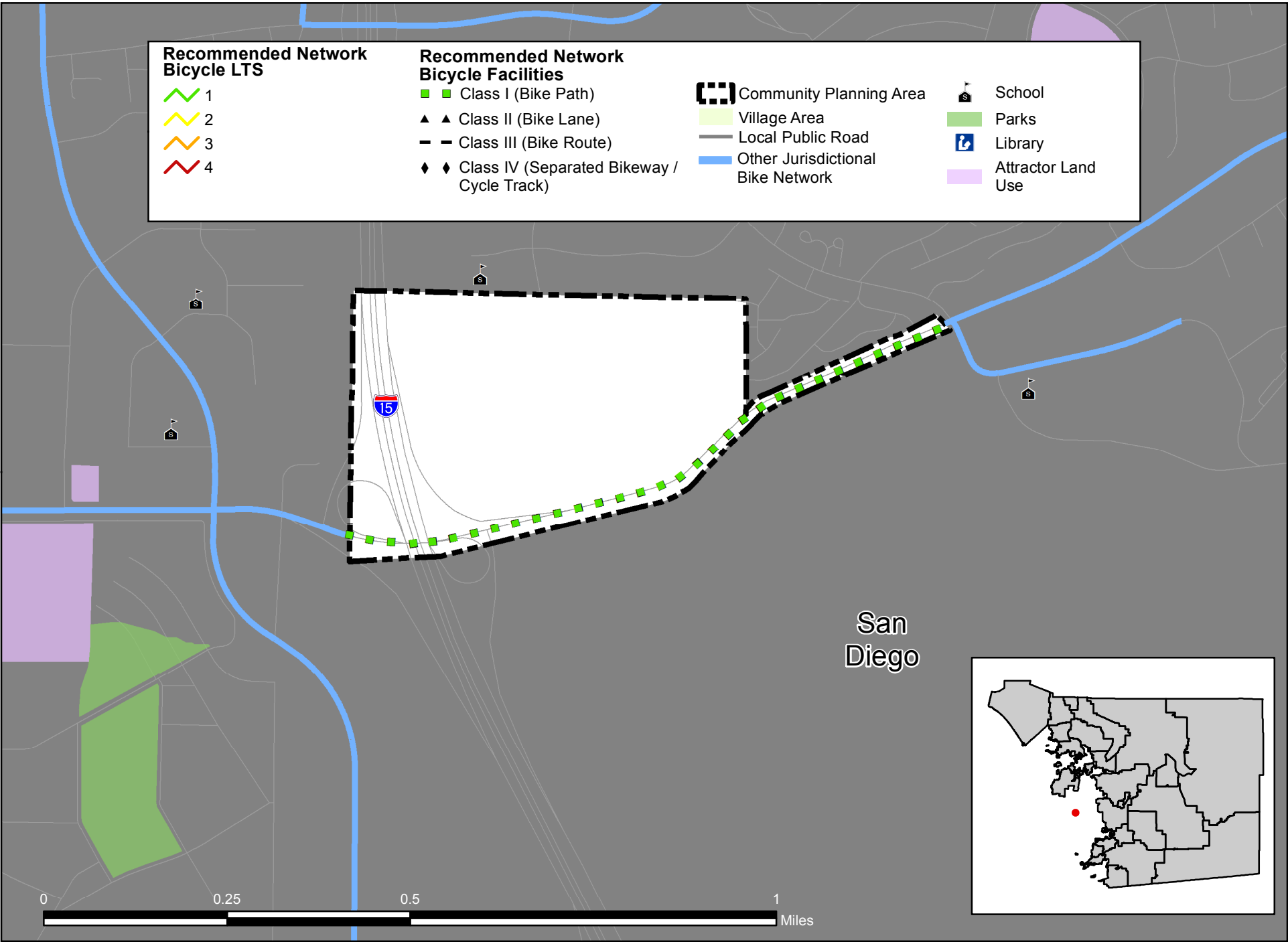


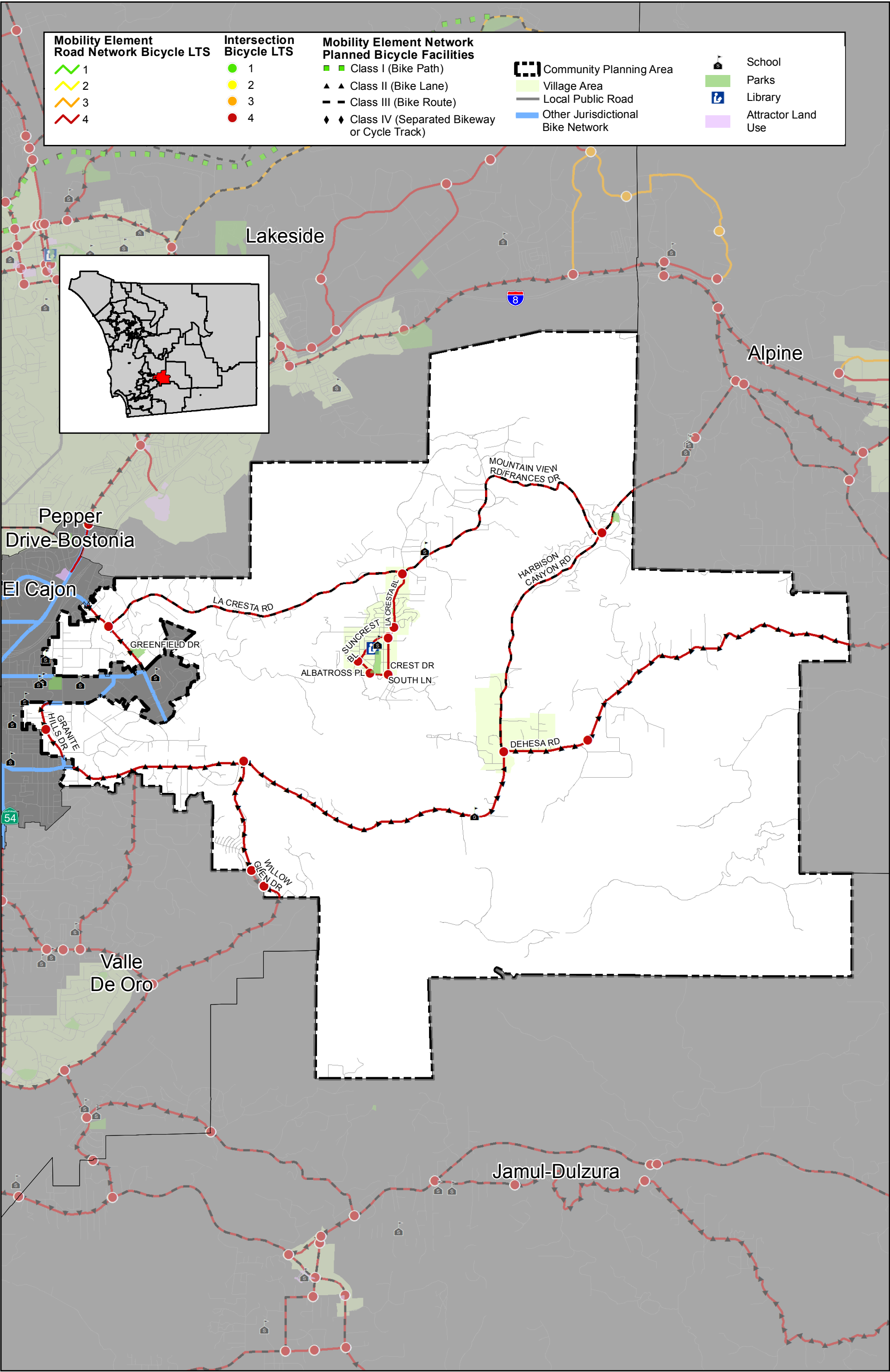
1/12/2017 J:\M:\Data\148454\GIS\MXD\Traffic Stress\Communities\Set 2\Final MXD\Central Mountain\Central Mountain Set 2 LTS Index Layout Portrait.mxd

3/30/2017 J:\M\MapData\148454\GIS\MXD\Traffic Stress\Communities Set 3\Final MXD\Central Mountain\Central Mountain Set 3 LTS Index Layout Portrait.mxd

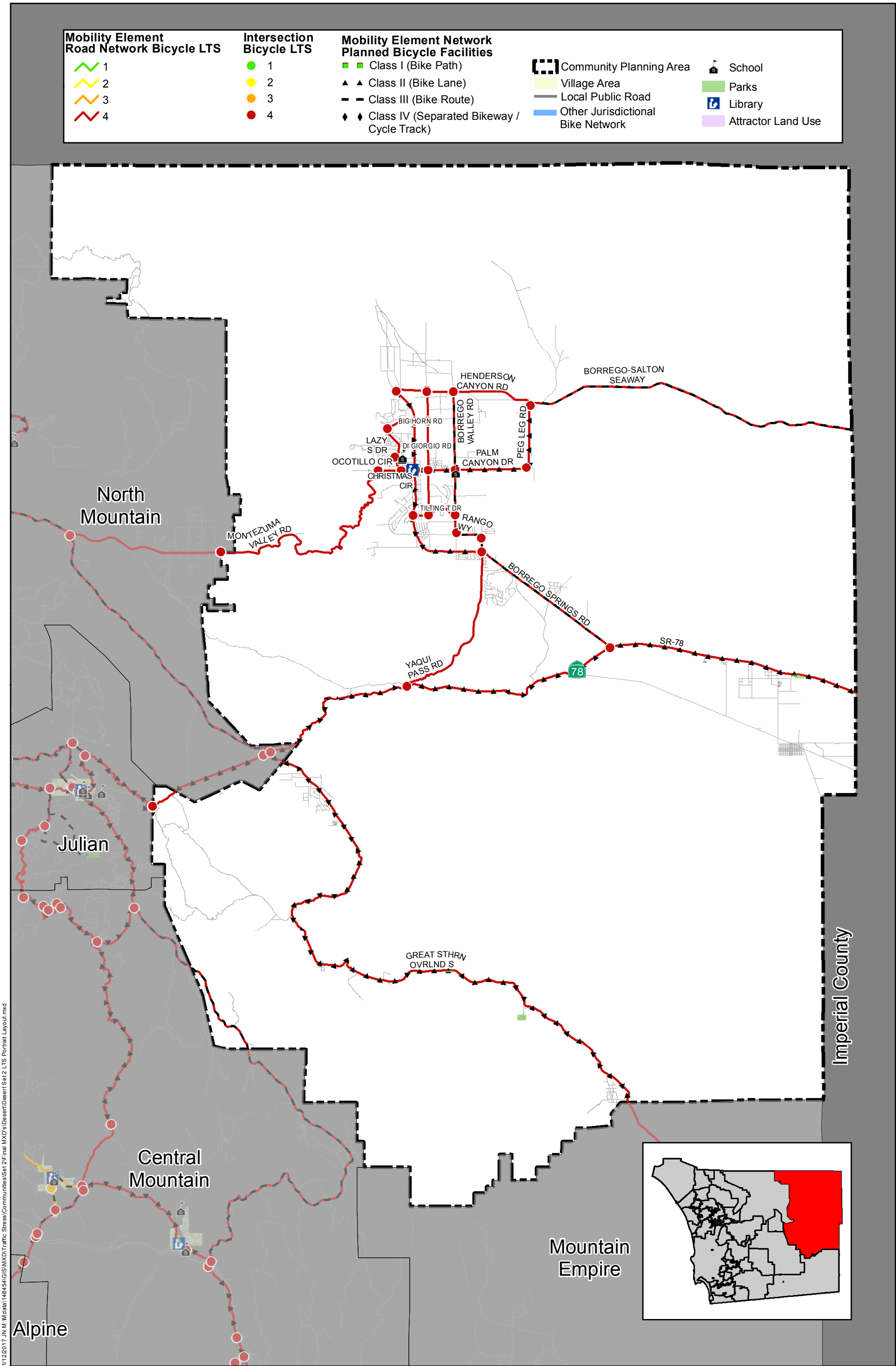








1/12/2017 JUN M:\data\148454\GIS\MapXDTraffic Stress\Communities\Set 2\Final MXD\3Crest-Dehesa\crestdehesa Set 2 LTS Index.mxd



Recommended Network Bicycle LTS

1

2

3

4

Recommended Network Bicycle Facilities

■ Class I (Bike Path)

▲ Class II (Bike Lane)

— Class III (Bike Route)

◆ Class IV (Separated Bikeway / Cycle Track)

Community Planning Area

Village Area

Local Public Road

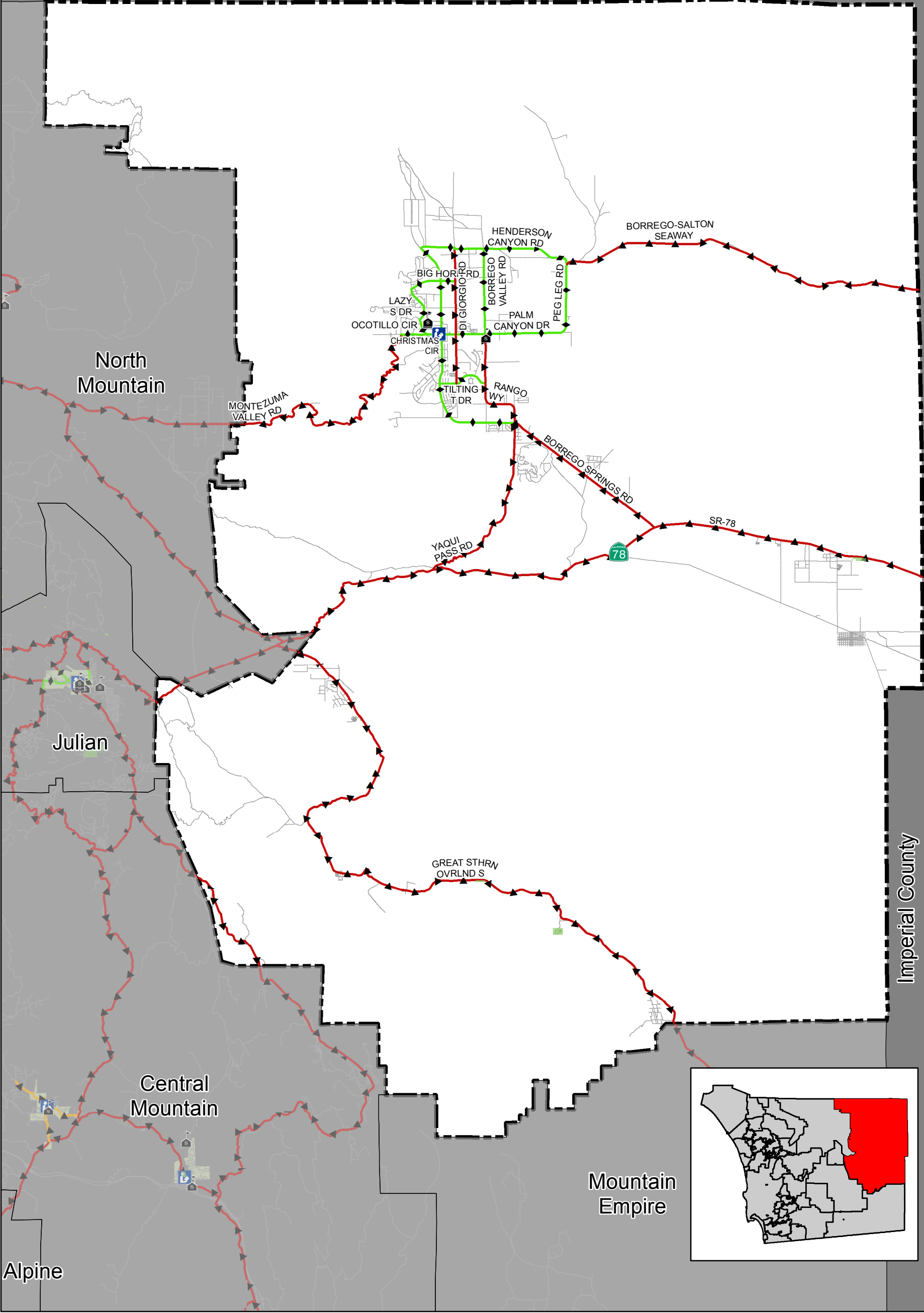
Other Jurisdictional Bike Network

School

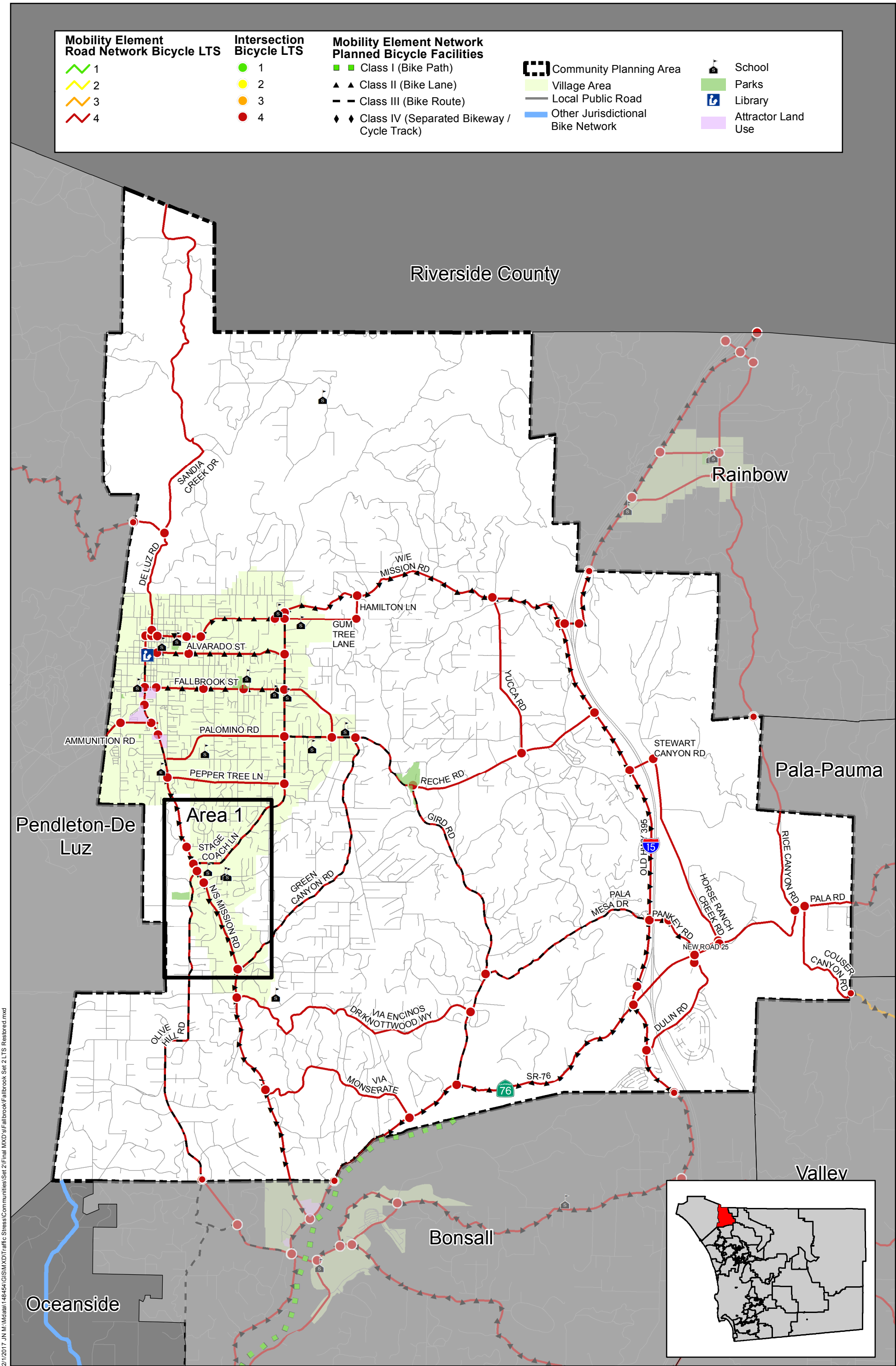
Parks

Library

Attractor Land Use

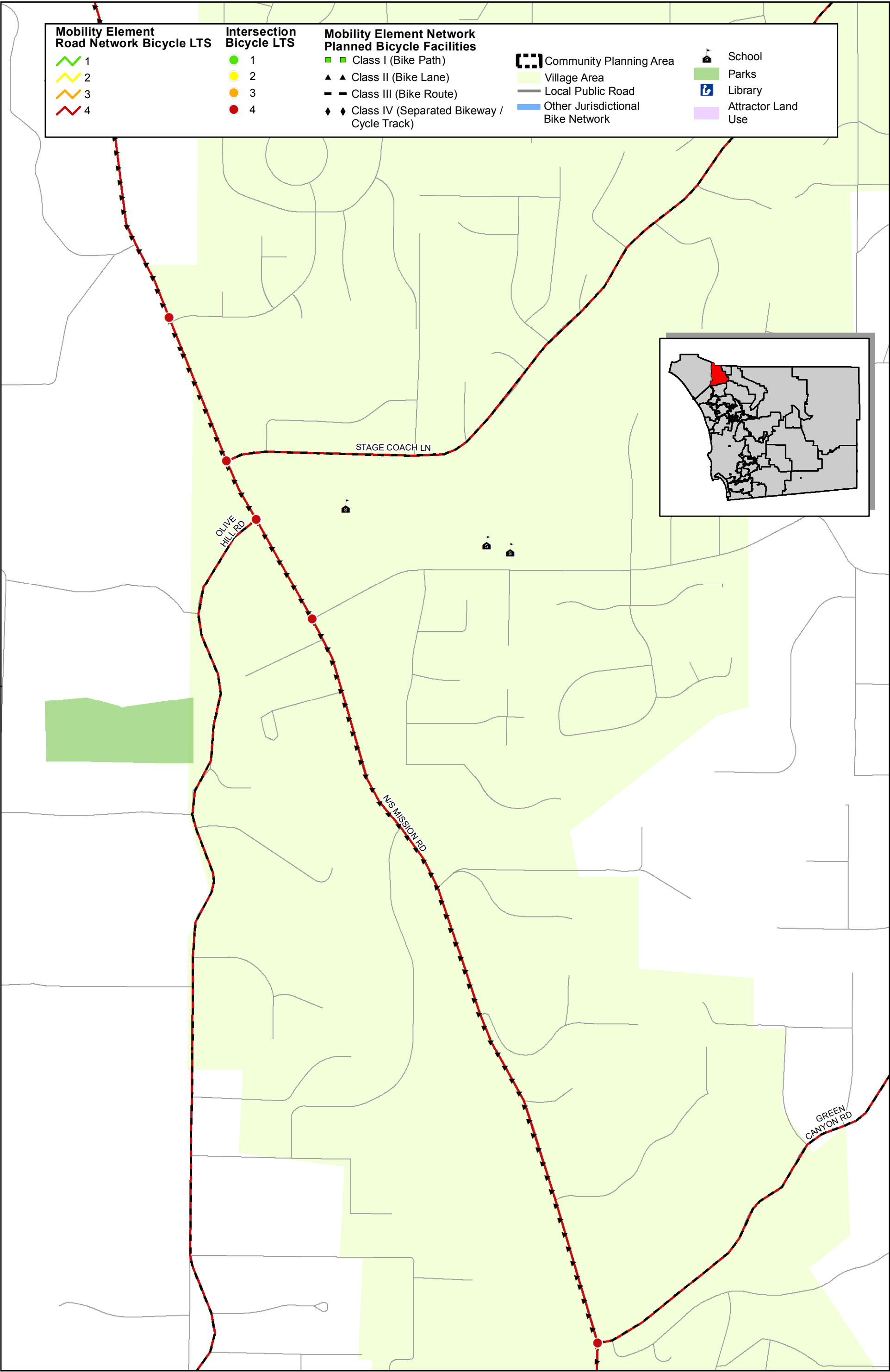


3/30/2017 J:\M\MapData\148454\GIS\MapXMTrafficStress\CommunitiesSet 3\Final MXD\3Desert\Desert Set 3 LTS Index Layout.mxd



2/1/2017 J:\M\148454\GIS\MXD\Traffic Stress\Communities\Set 2\Final MXD\Fallbrook\Fallbrook Set 2 LTS Restored.mxd





1/17/2017 J:\M:\Data\14845A\GIS\MXD\Traffic Stress\Communities\Set 2\Final MXD\Fallbrook\Fallbrook Set 2 LTS Buildout Map 1 Works Final.mxd

Recommended Network Bicycle LTS

1

2

3

4

Recommended Network Bicycle Facilities

■ Class I (Bike Path)

▲ Class II (Bike Lane)

— Class III (Bike Route)

◆ Class IV (Separated Bikeway / Cycle Track)

Community Planning Area

Village Area

Local Public Road

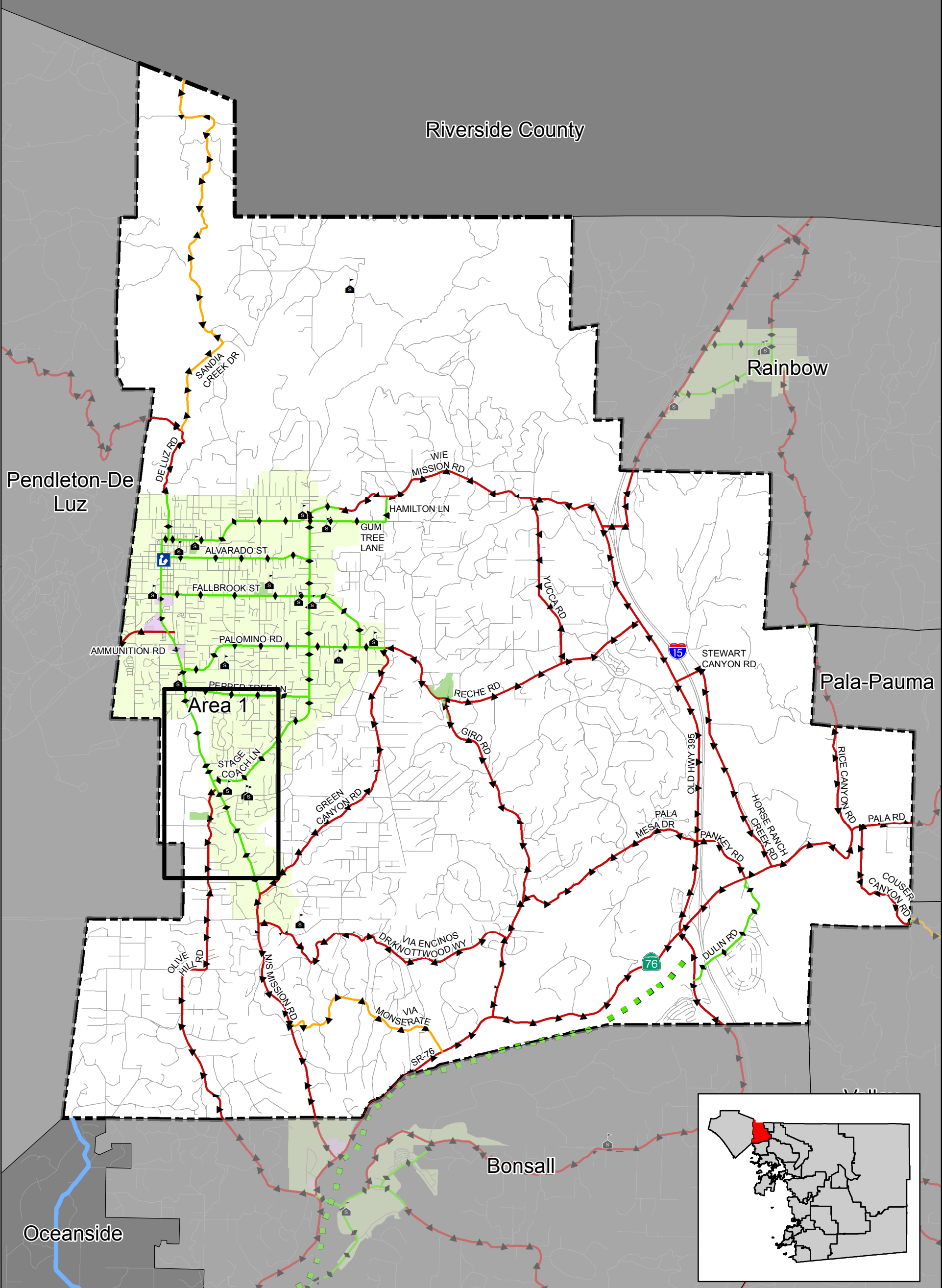
Other Jurisdictional Bike Network

School

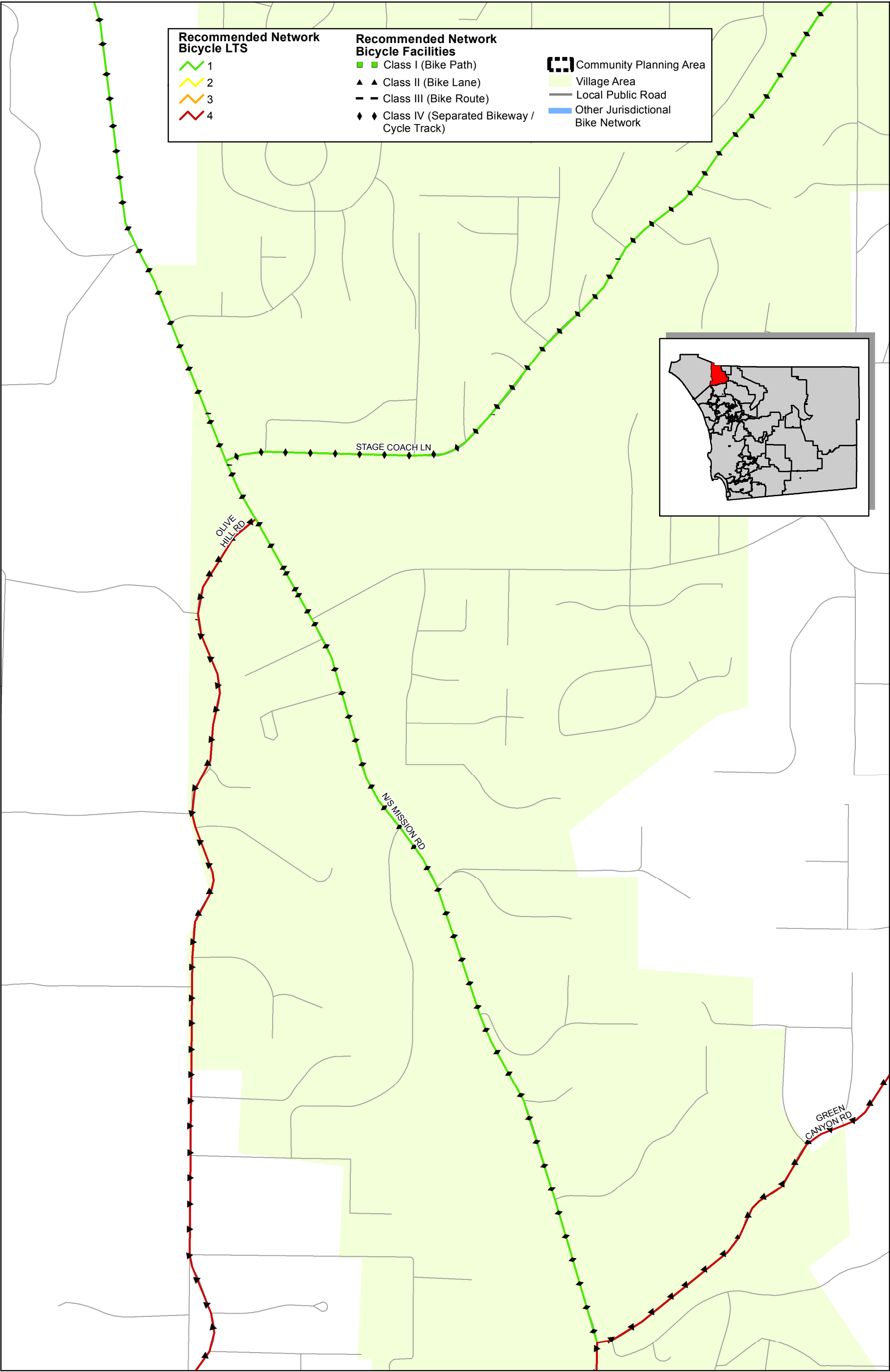
Parks

Library

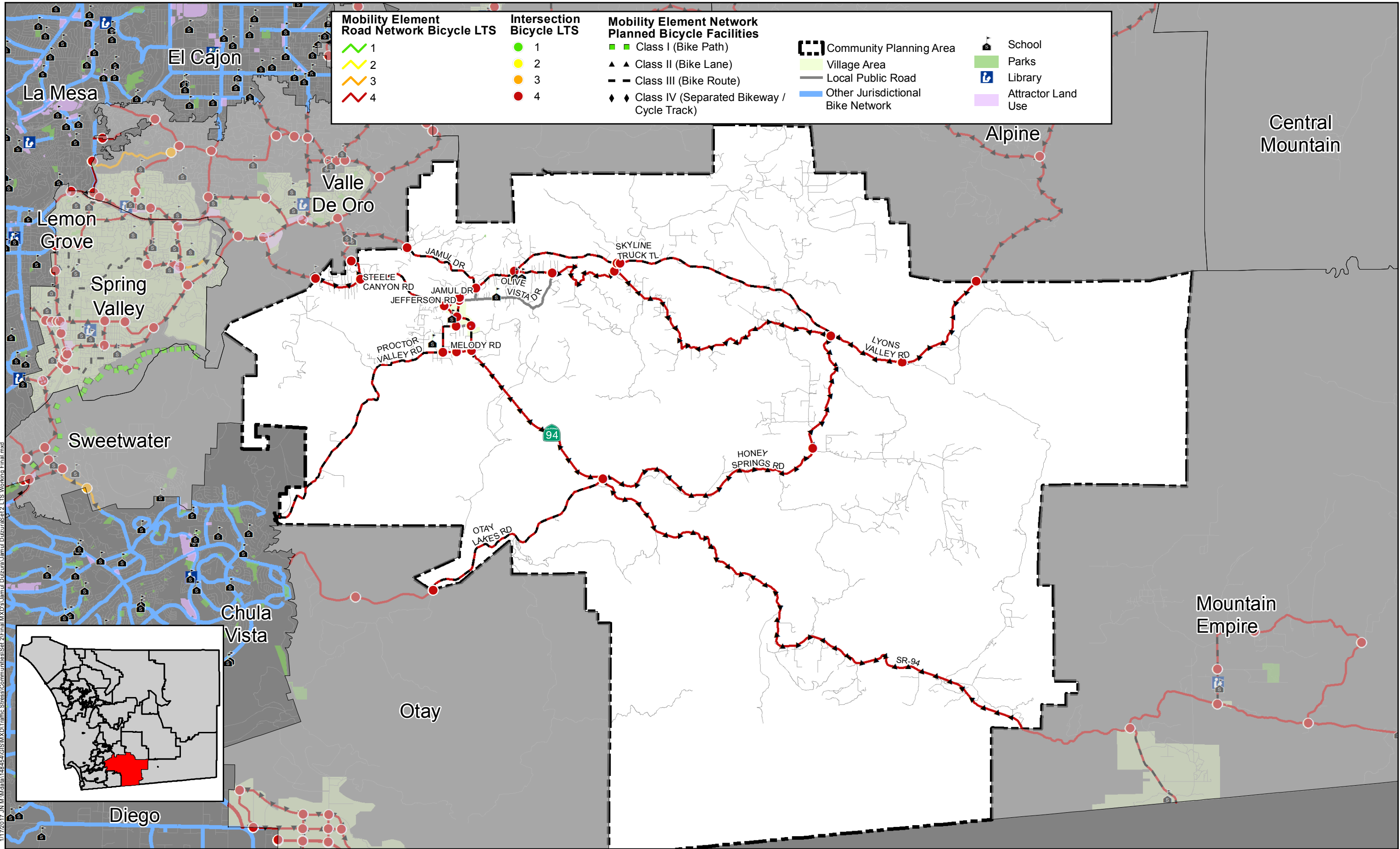
Attractor Land Use



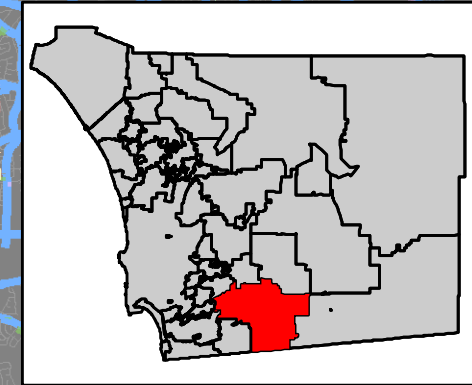
5/8/2017 J:\M\148454\GIS\MXD\Traffic Stress\Communities\Set 3\Final MXD\Fallbrook\Fallbrook Set 3 LTS index.mxd

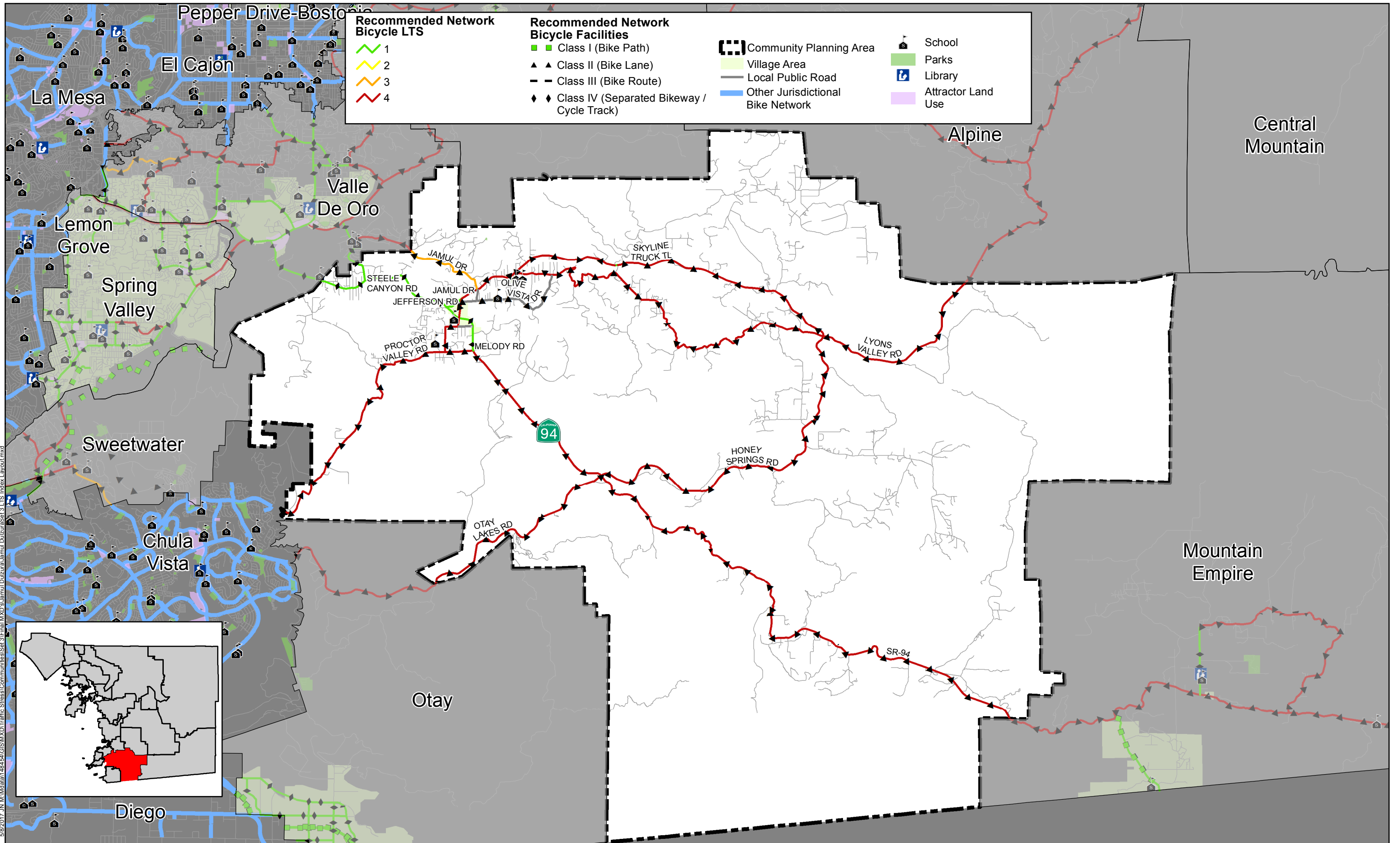


3/30/2017 J:\M\MapData\148454\GIS\MapXDTraffic Stress\Communities\Set 3\Final MXD's\Fallbrook\Fallbrook Set 3 LTS Buildout Map 1 Works Final.mxd



1/17/2017 J:\M\MapData\1484541\GIS\MapXDTrafficStress\Communities\Set 2\Final MXD's\Jamul Dulzura\Jamul DulzuraSet2 LTS Working Final.mxd





**Mobility Element
Road Network Bicycle LTS**

1

2

3

4

**Intersection
Bicycle LTS**

1

2

3

4

**Mobility Element Network
Planned Bicycle Facilities**

Class I (Bike Path)

Class II (Bike Lane)

Class III (Bike Route)

Class IV (Separated Bikeway / Cycle Track)

Community Planning Area

Village Area

Local Public Road

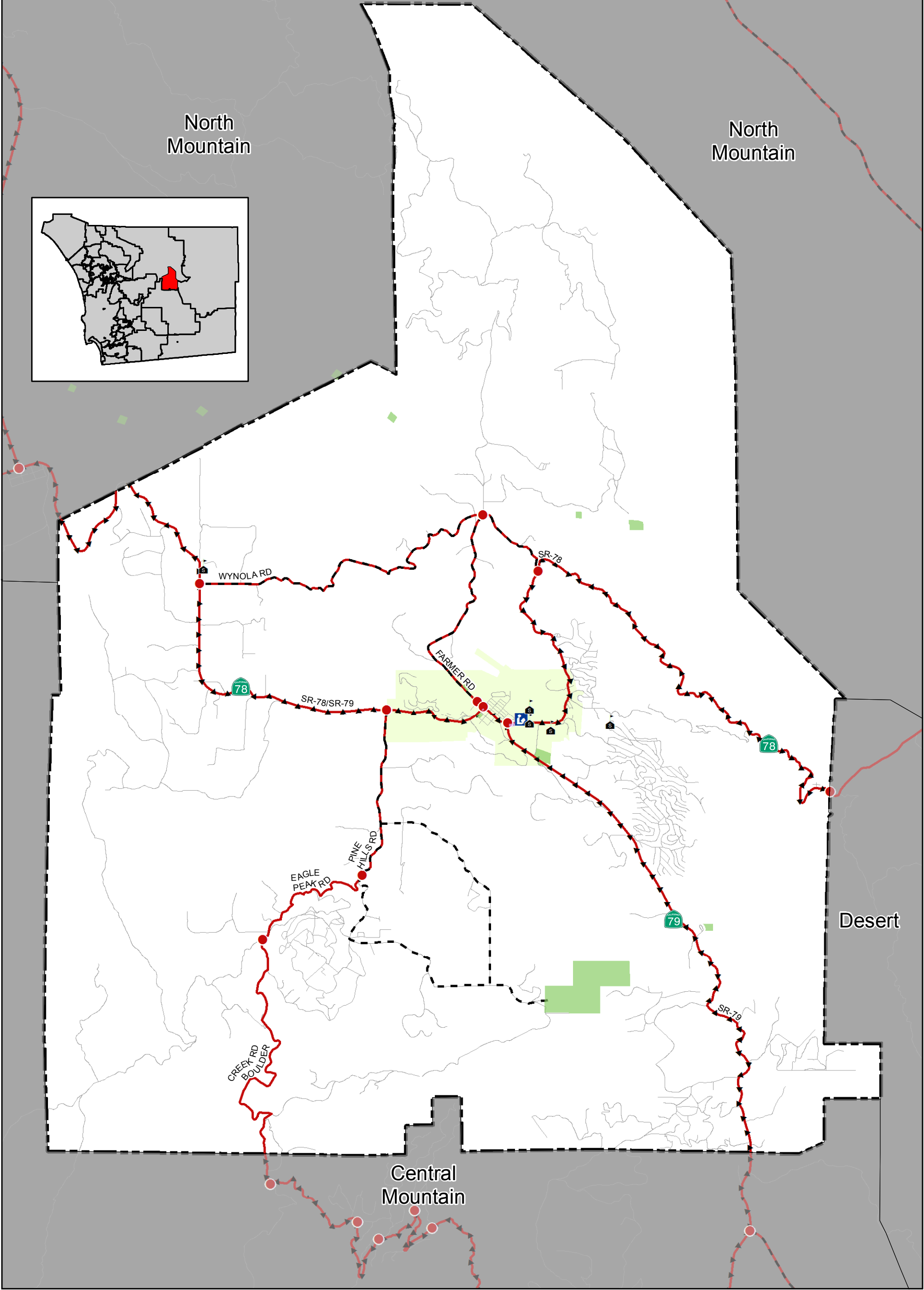
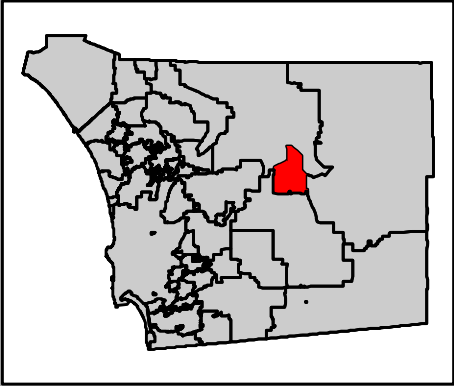
Other Jurisdictional Bike Network

School

Parks

Library

Attractor Land Use



1/17/2017 JUN M:\data\148454\GIS\MXD\Traffic Stress\Communities\Set 2\Final MXD\Julian\Julian Set 2 LTS Works Final.mxd

Recommended Network Bicycle LTS

1

2

3

4

Recommended Network Bicycle Facilities

■ Class I (Bike Path)

▲ Class II (Bike Lane)

— Class III (Bike Route)

◆ Class IV (Separated Bikeway / Cycle Track)

Community Planning Area

Village Area

Local Public Road

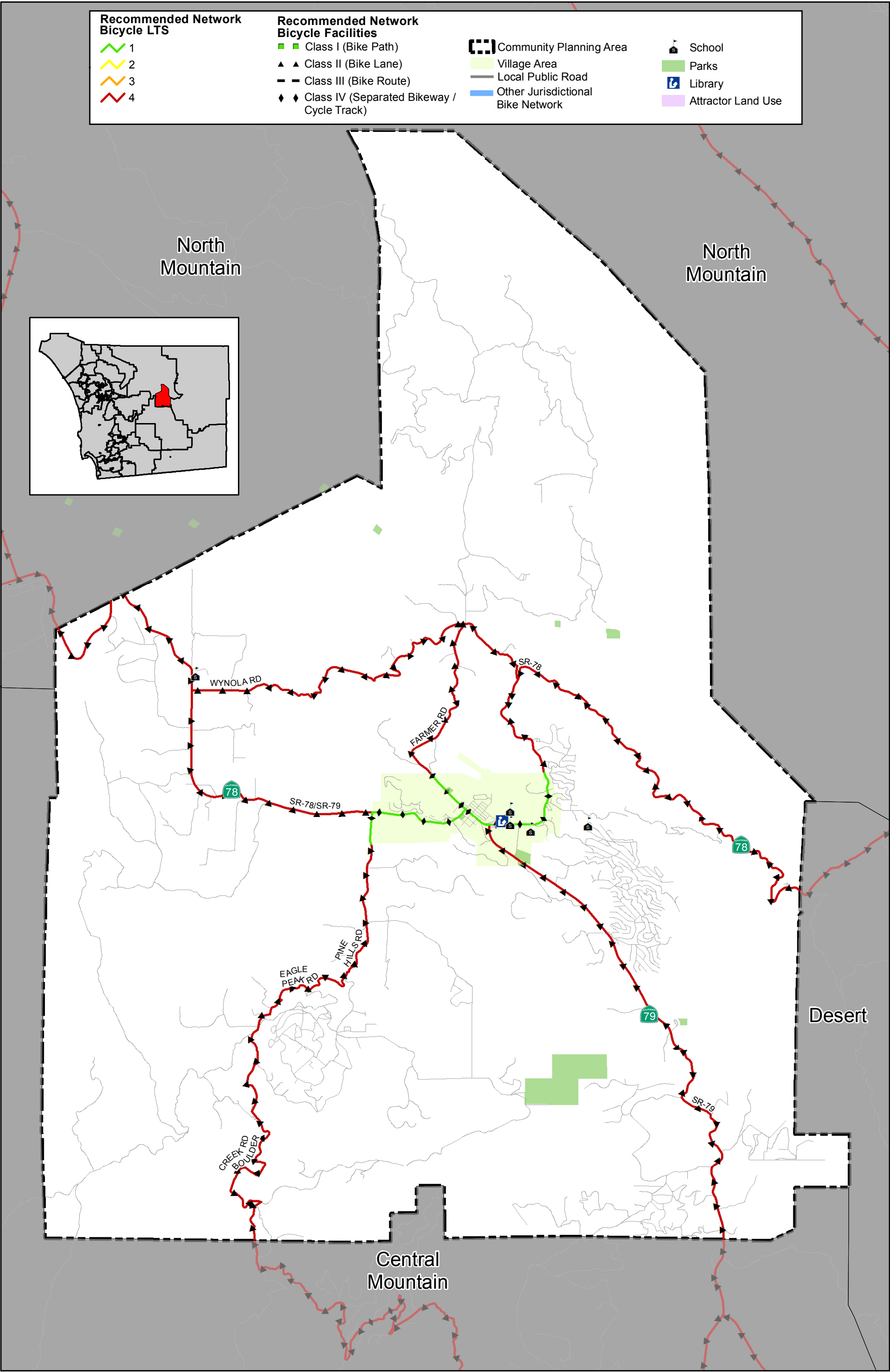
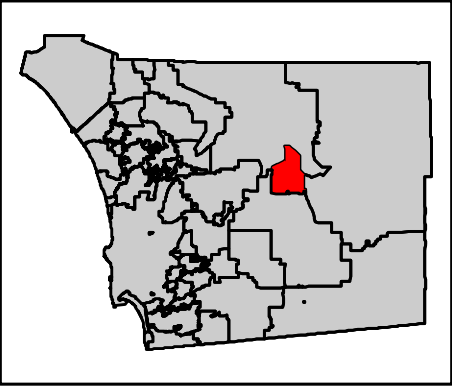
Other Jurisdictional Bike Network

School

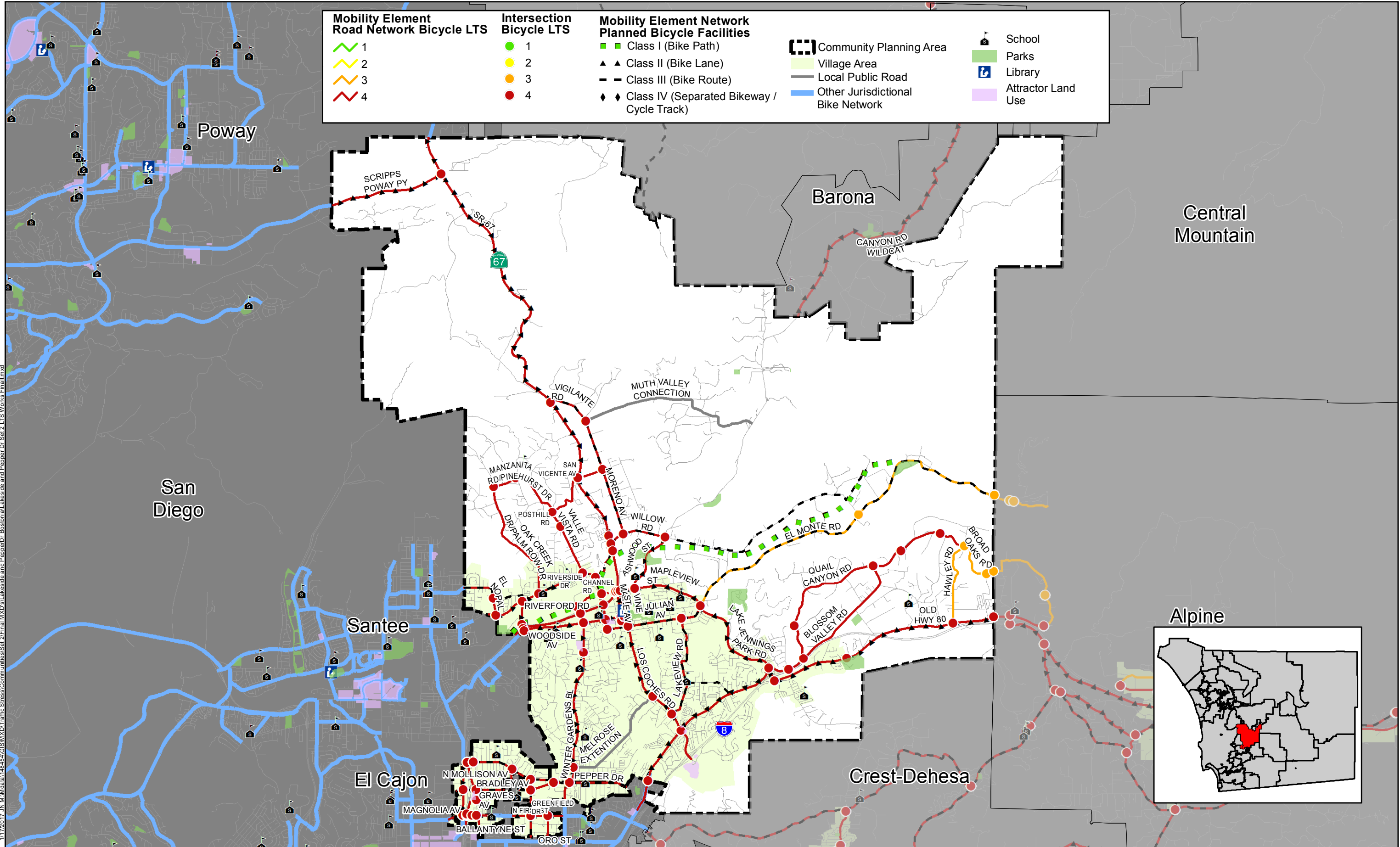
Parks

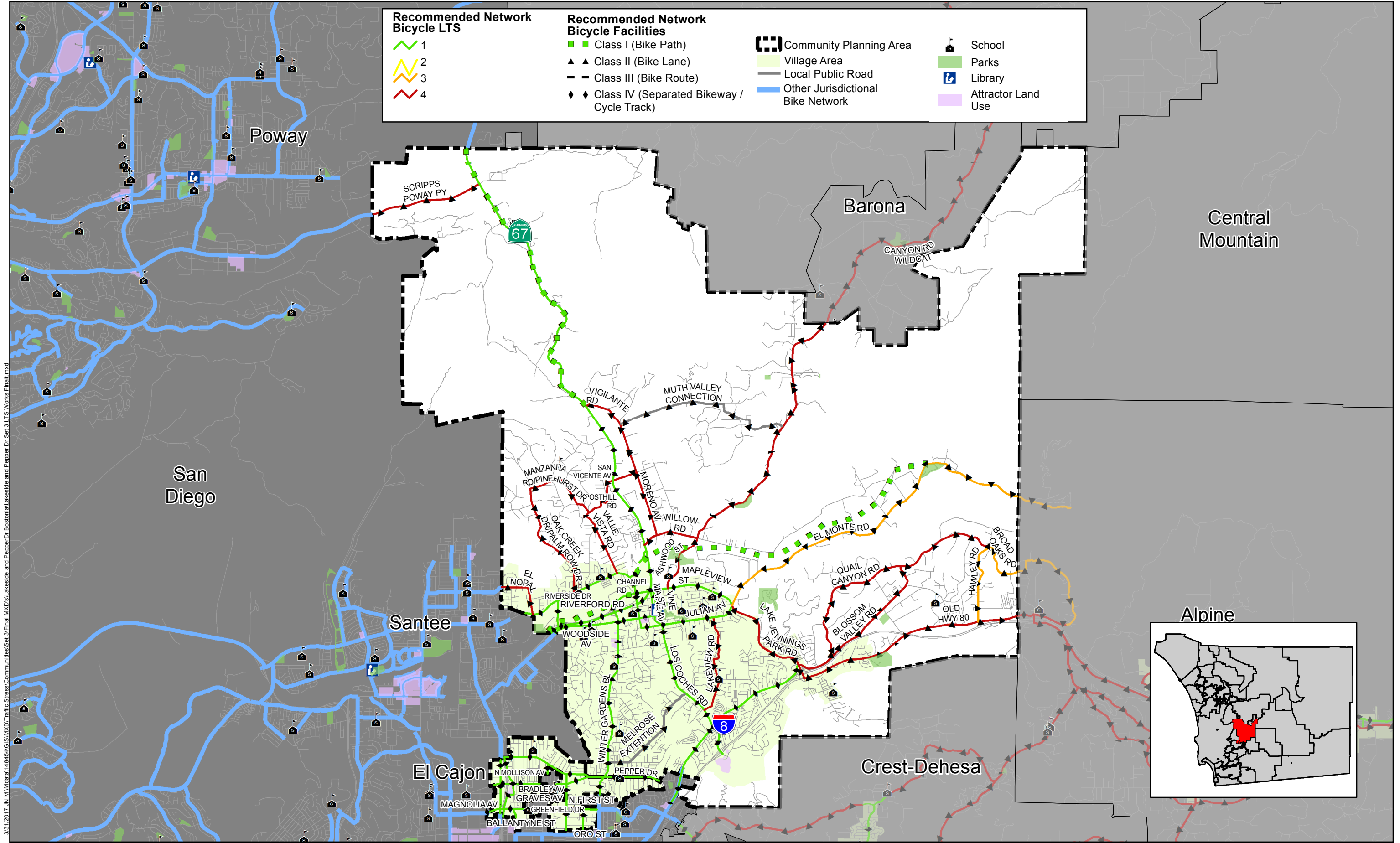
Library

Attractor Land Use

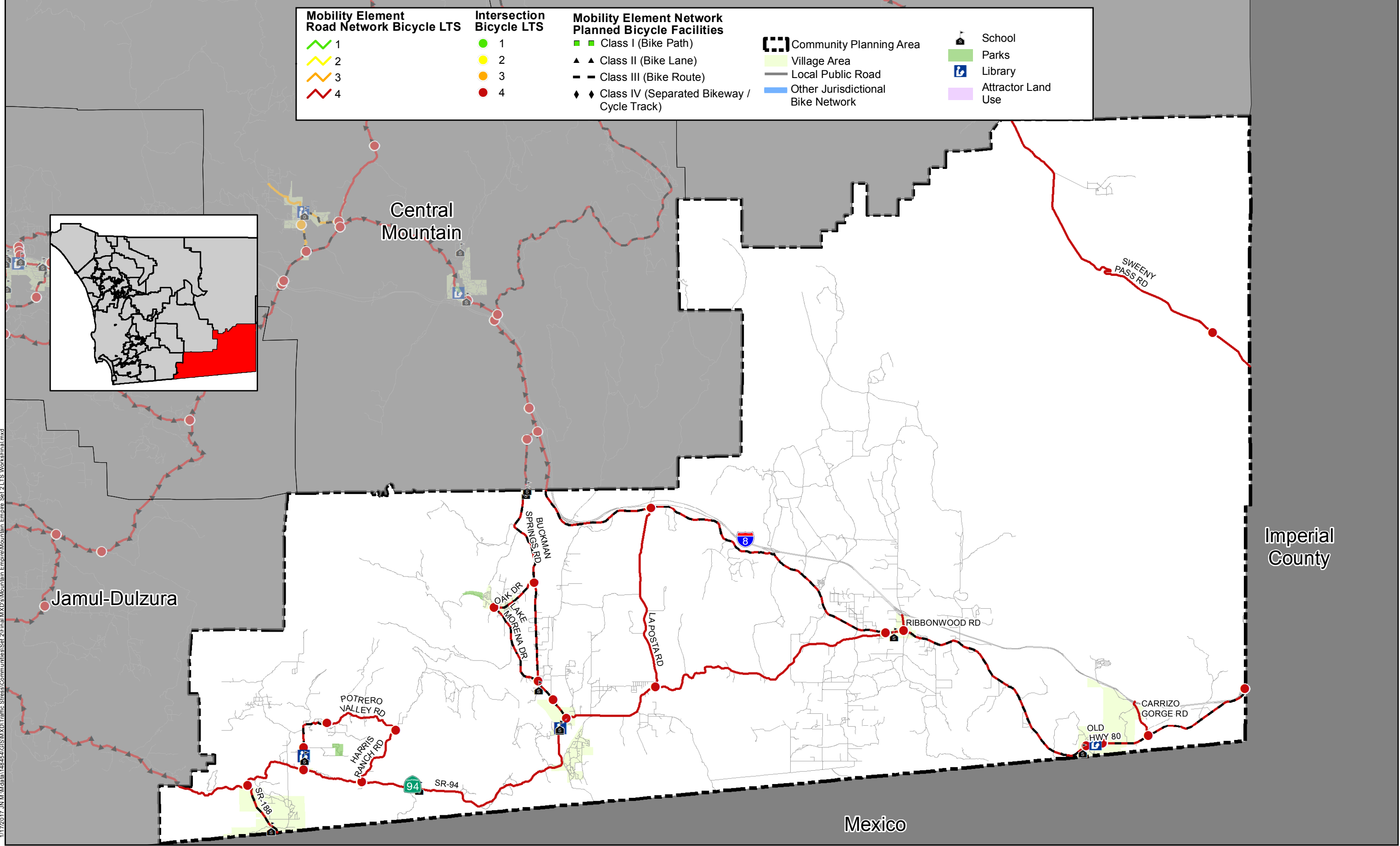


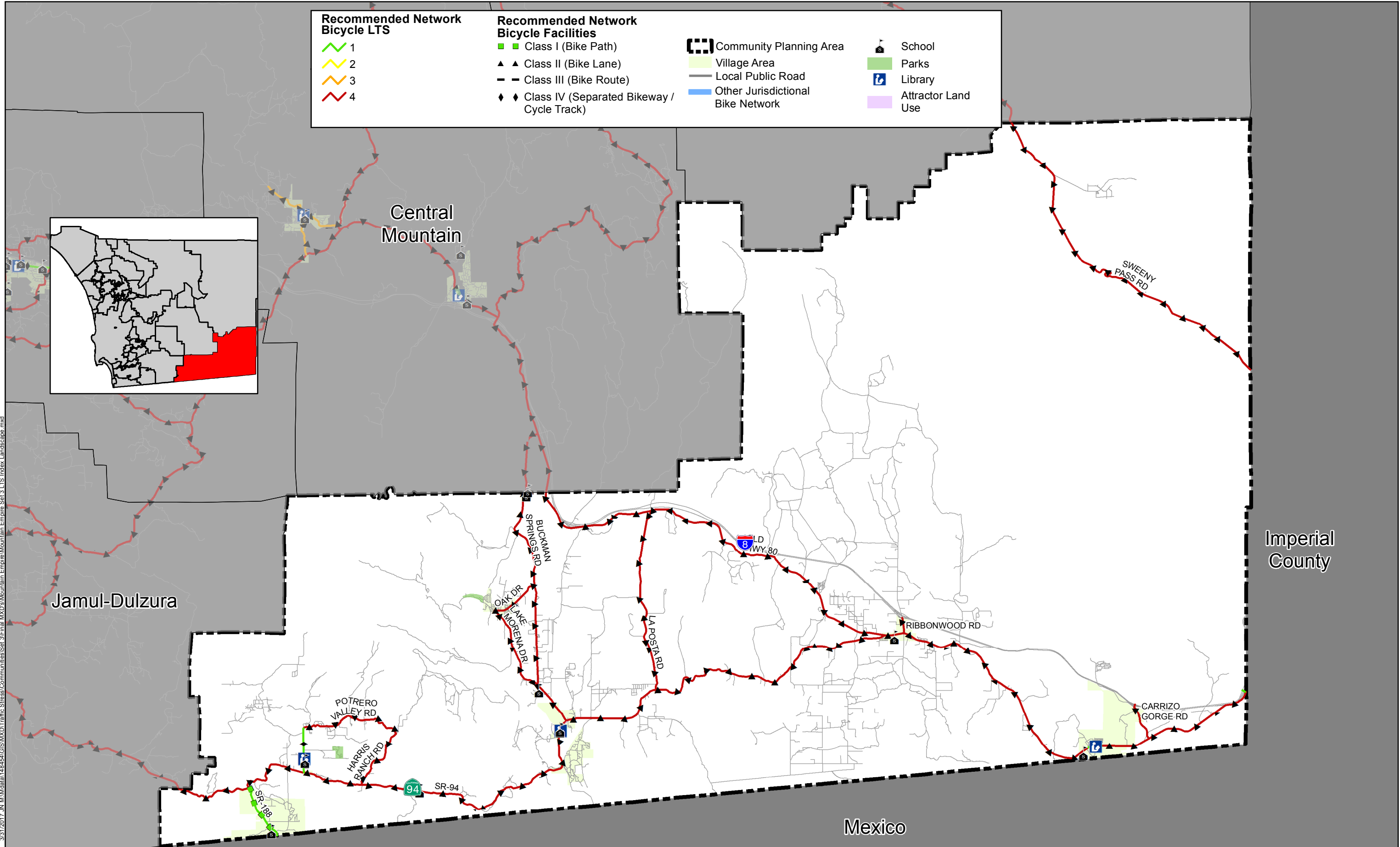
12/19/2016 JN N:\Wdata\148454\GIS\MXD\Traffic Stress\Communities\Set 3\Final\MXD's\Julian\Julian Set 3 LTS Index.mxd





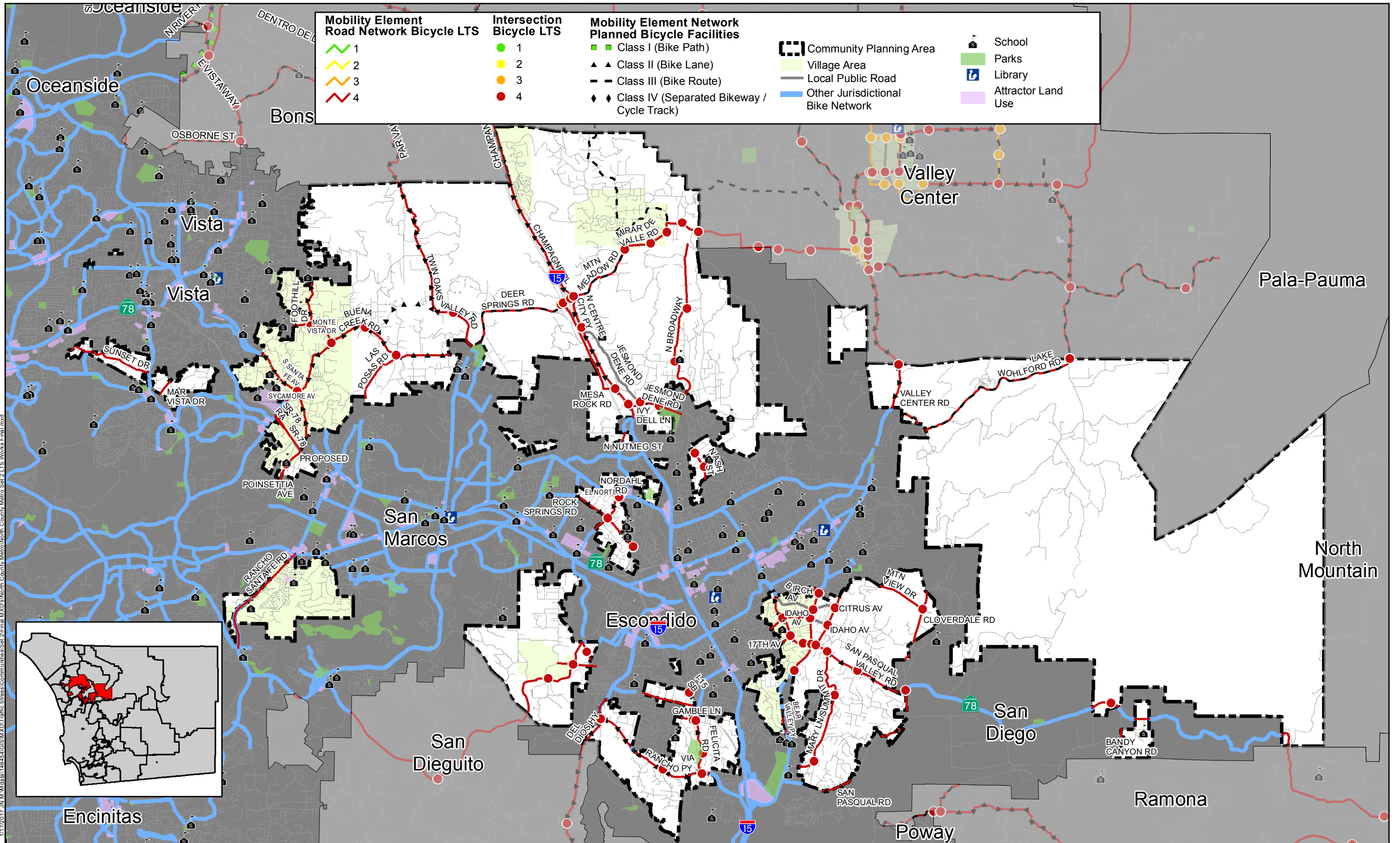
3/31/2017 11:44:44 AM \\mdata\144444\GIS\MapDocs\Traffic Stress\Communities Set 3\Final MXDs\Lakeside and Pepper Dr\Bostonia\Lakeside and Pepper Dr Set 3 LTS Works Final.mxd

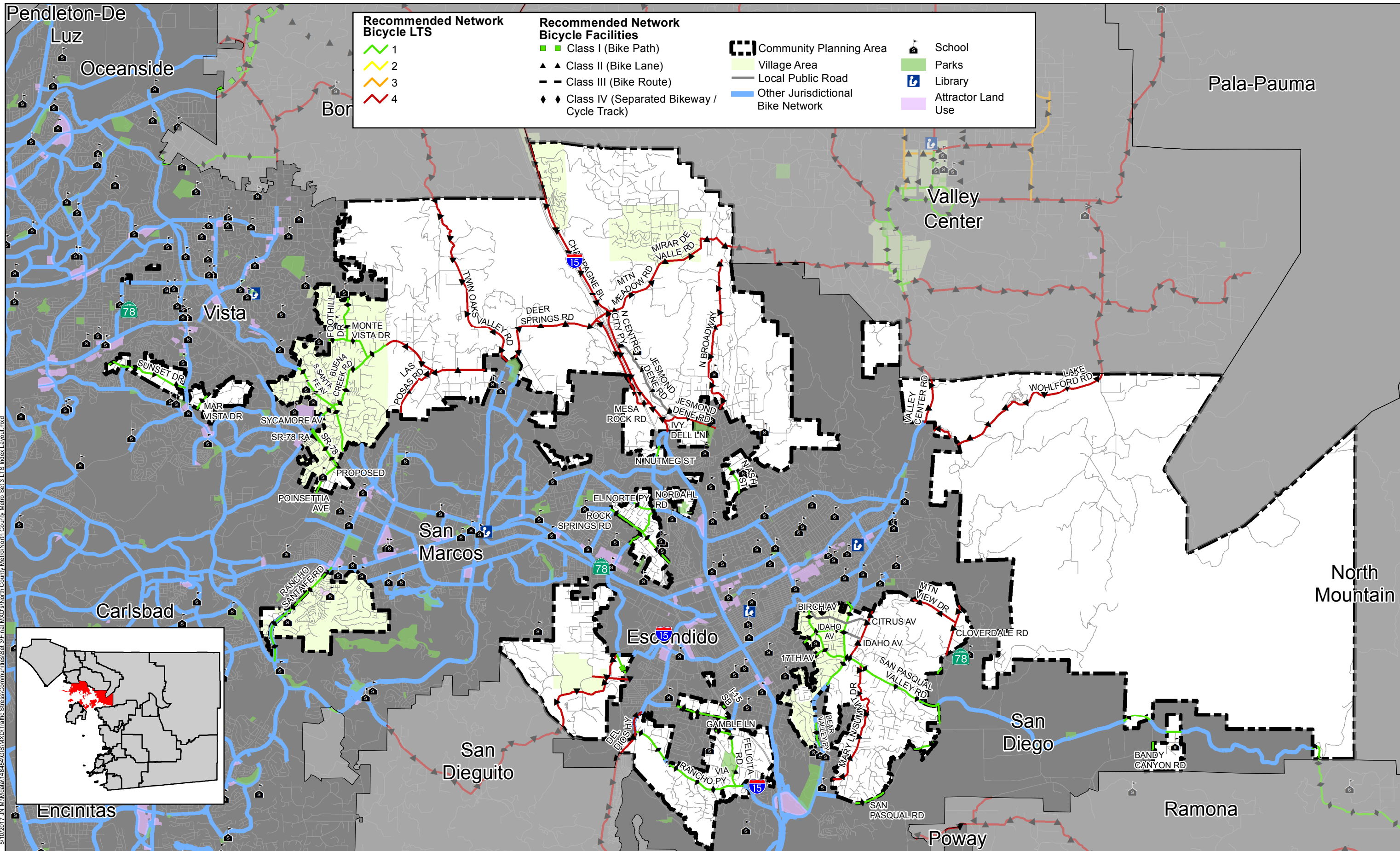




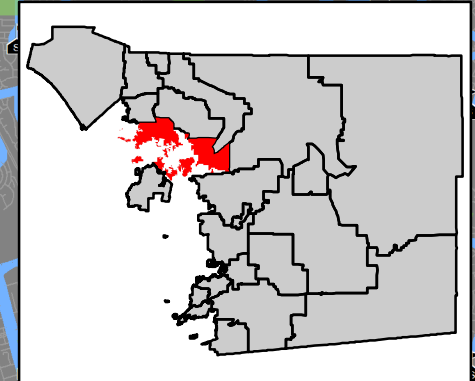
3/31/2017 .IN M:\data\148454\GIS\MXD\Traffic Stress\Communities Set 3\Final MXDs\Mountain Empire\Mountain Empire Set 3 LTS Index Landscape.mxd







5/10/2017 J:\MMD\144444\GIS\MXD\Traffic Stress\Communities Set 3\Final MXDs\North County Metro Set 3 LTS Index Layout.mxd



Mobility Element

Road Network

Bicycle LTS

1

2

3

4

Intersection

Bicycle LTS

1

2

3

4

Mobility Element Network

Planned Bicycle Facilities

■ Class I (bike path LTS = 1)

▲ Class II (striped bike lane)

— Class III (bike route)

Community Planning Area

Village Area

Local Public Road

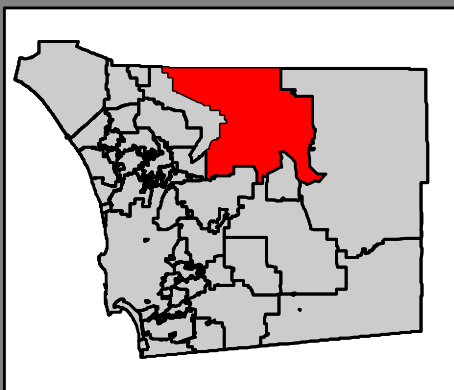
Other Jurisdictional Bike Network

School

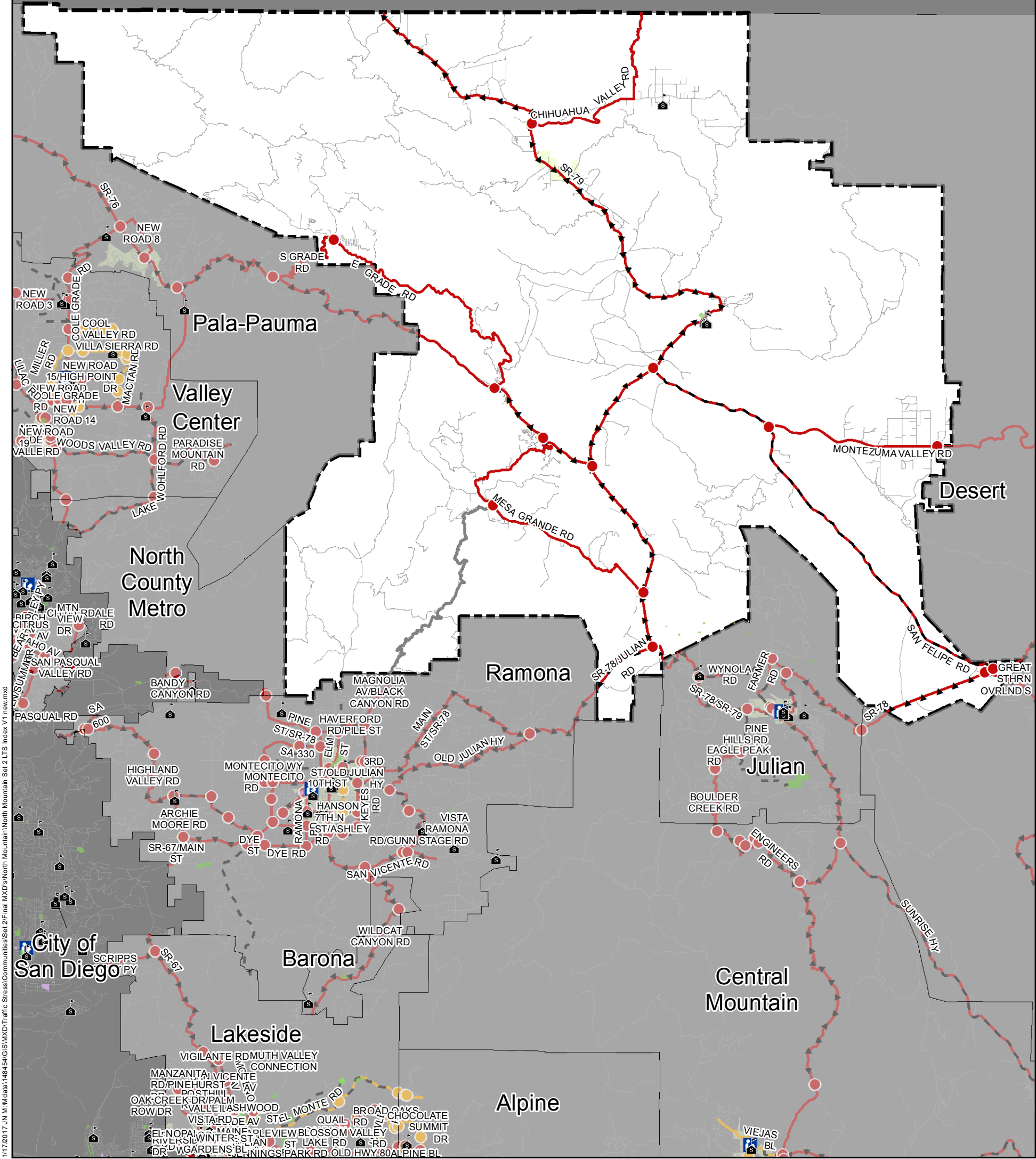
Parks

Library

Attractor Land Use



Riverside County



1/17/2017 J:\M:\Data\148454\GIS\MXD\Traffic Stress\Communities\Ser 2\Final MXD\North Mountain Ser 2 LTS Index V1 new.mxd

Recommended Network Bicycle LTS

1

2

3

4

Recommended Network Bicycle Facilities

Class I (Bike Path)

Class II (Bike Lane)

Class III (Bike Route)

Class IV (Separated Bikeway / Cycle Track)

Community Planning Area

Village Area

Local Public Road

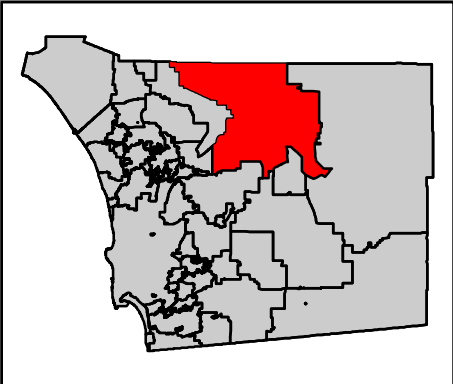
Other Jurisdictional Bike Network

School

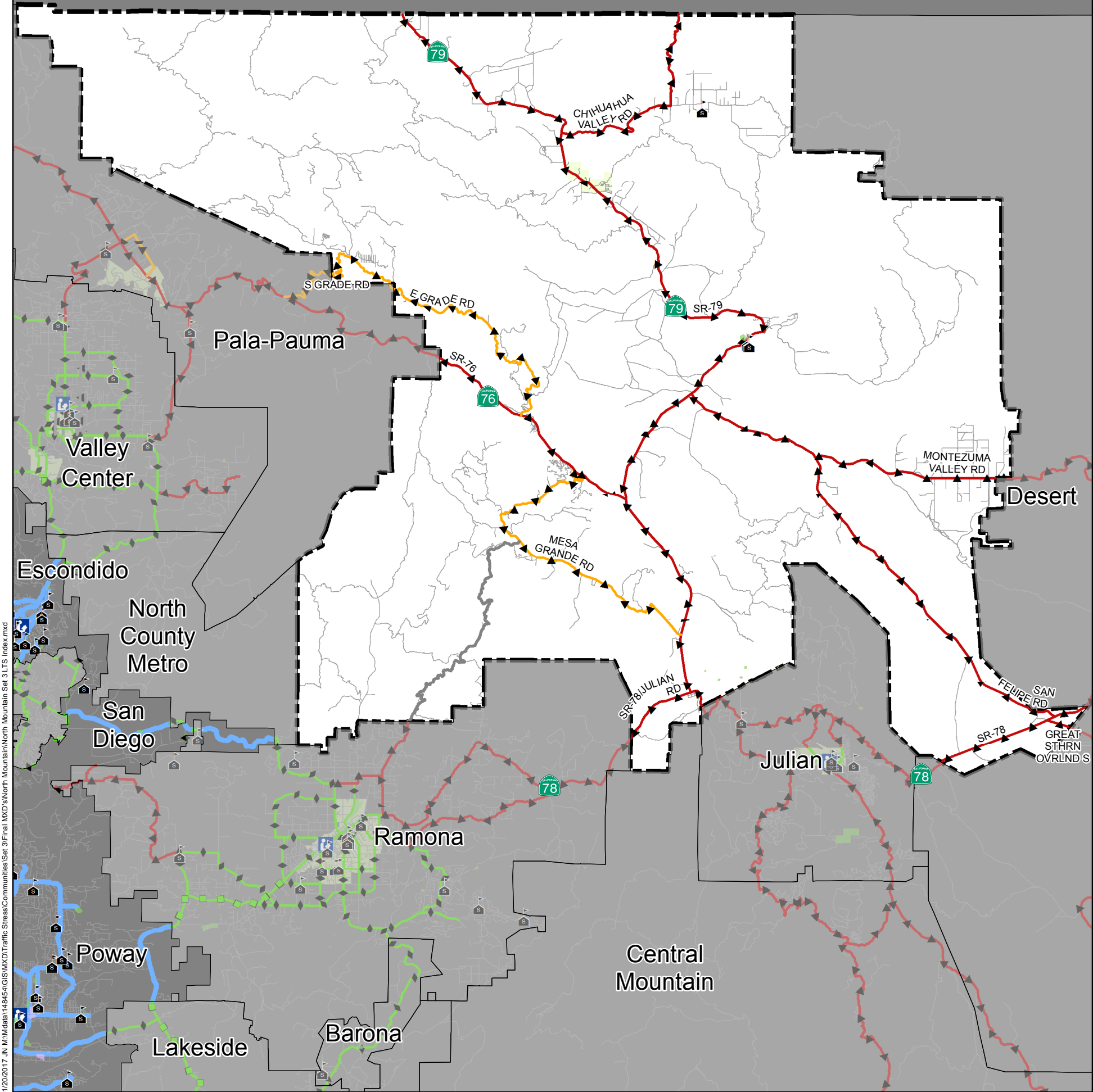
Parks

Library

Attractor Land Use

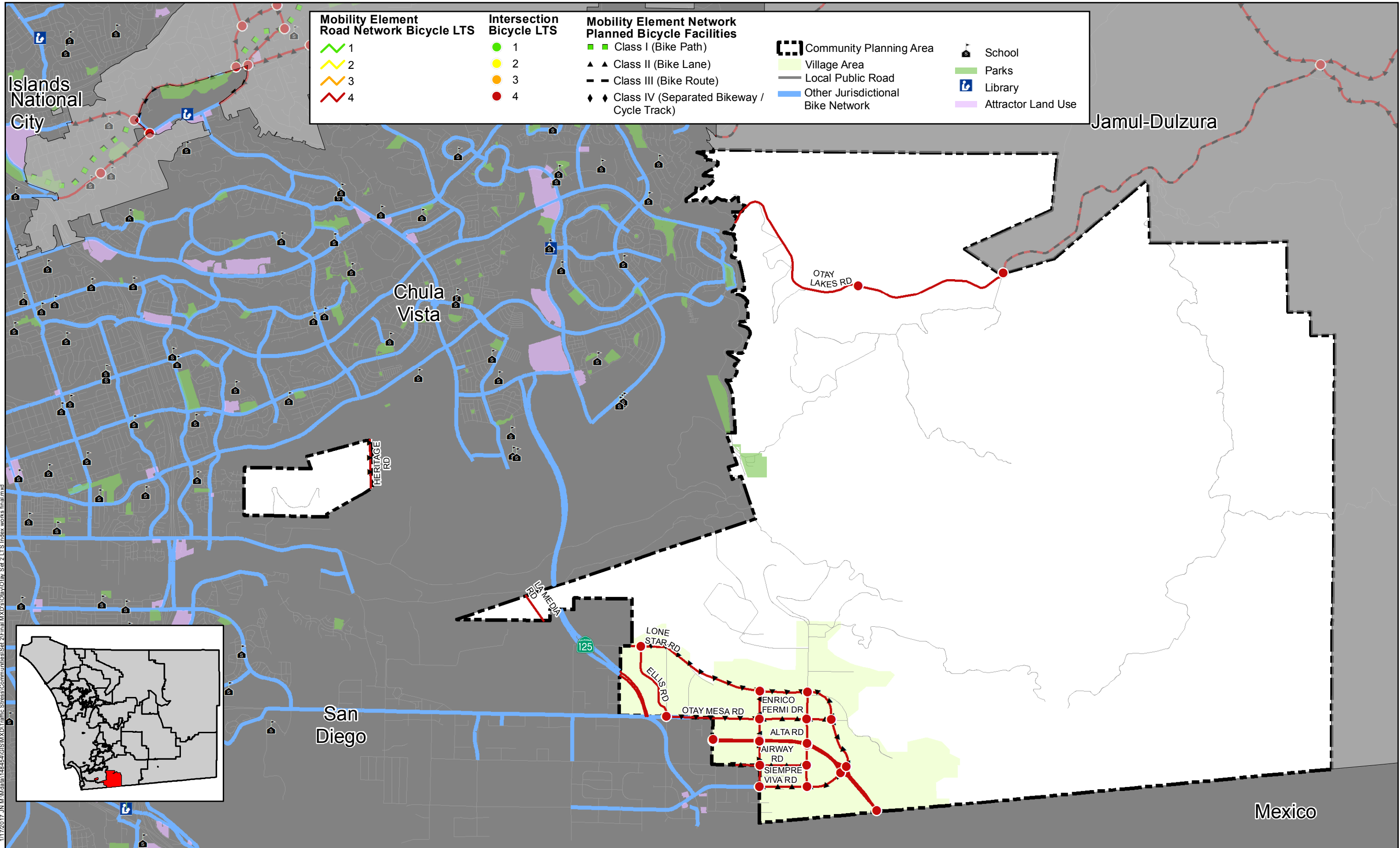


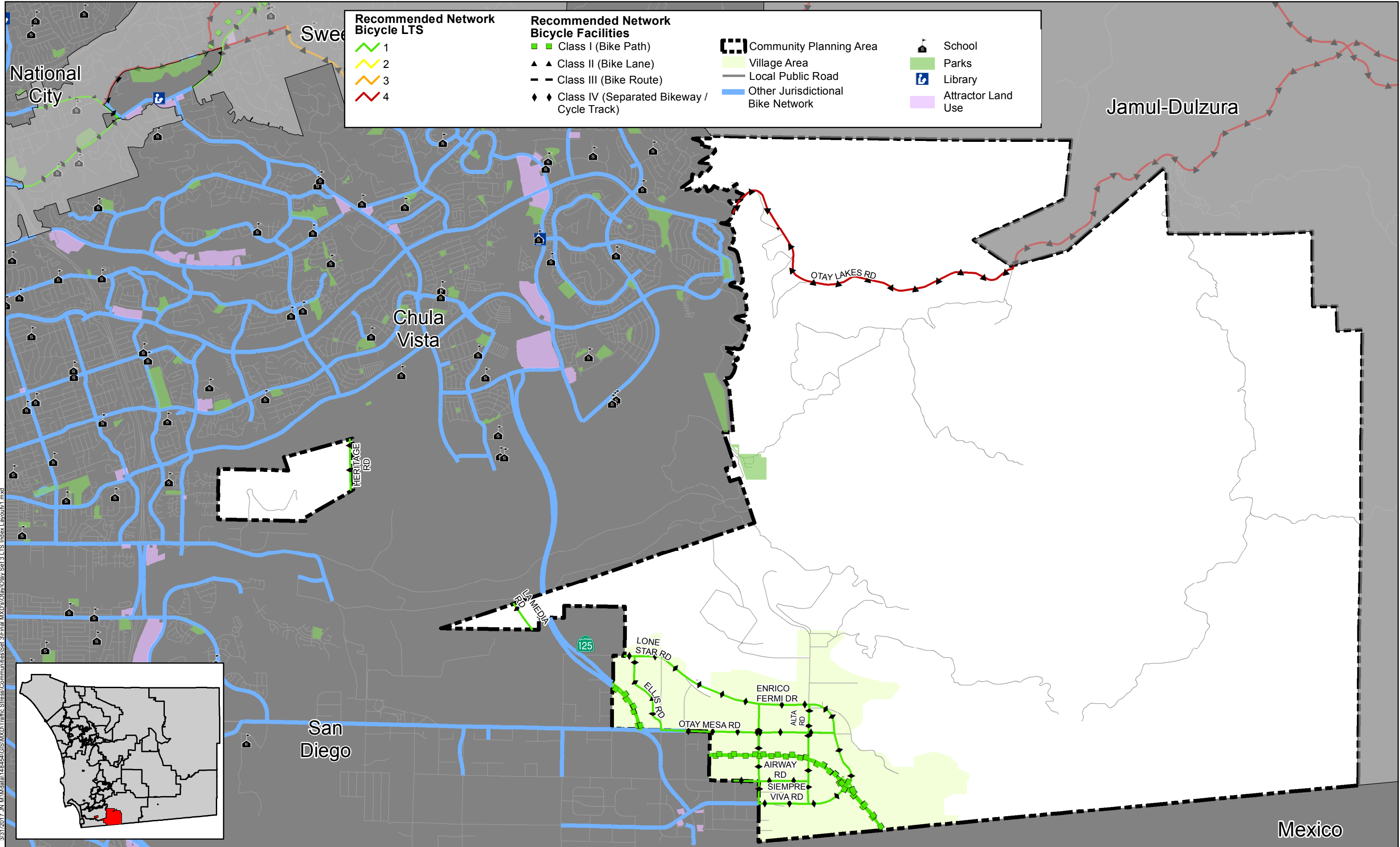
Riverside County



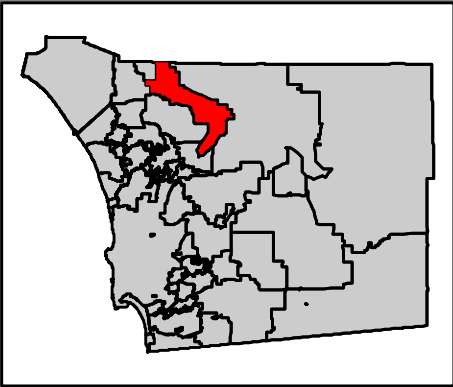
1/20/2017 J:\M\Mapa\148454\GIS\MapXDTrafficStress\CommunitiesSet 3\ITS_Index.mxd







Mobility Element Road Network Bicycle LTS 1 2 3 4	Intersection Bicycle LTS 1 2 3 4	Mobility Element Network Planned Bicycle Facilities Class I (Bike Path) Class II (Bike Lane) Class III (Bike Route) Class IV (Separated Bikeway / Cycle Track)	Community Planning Area Village Area Local Public Road Other Jurisdictional Bike Network	School Parks Library Attractor Land Use
--	---	---	---	--



Riverside County

Rainbow

North Mountain

Fallbrook

Bonsall

Valley Center

San Marcos

Escondido

North County Metro

1/17/2017 JUN 14 4:54 PM C:\GIS\MapXMTrafficStress\Communities\Set 2\Final MXDs\Pala Pauma\Pala Set 2 LTS Works Final.mxd

Recommended Network Bicycle LTS

1

2

3

4

Recommended Network Bicycle Facilities

■ Class I (Bike Path)

▲ Class II (Bike Lane)

— Class III (Bike Route)

◆ Class IV (Separated Bikeway / Cycle Track)

Community Planning Area

Village Area

Local Public Road

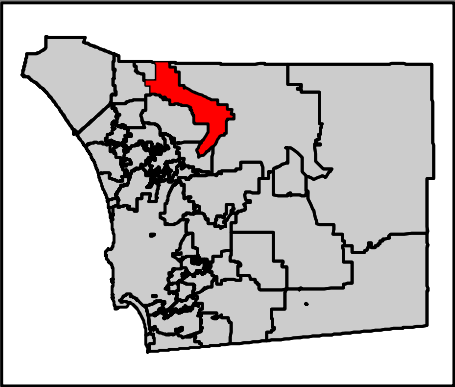
Other Jurisdictional Bike Network

School

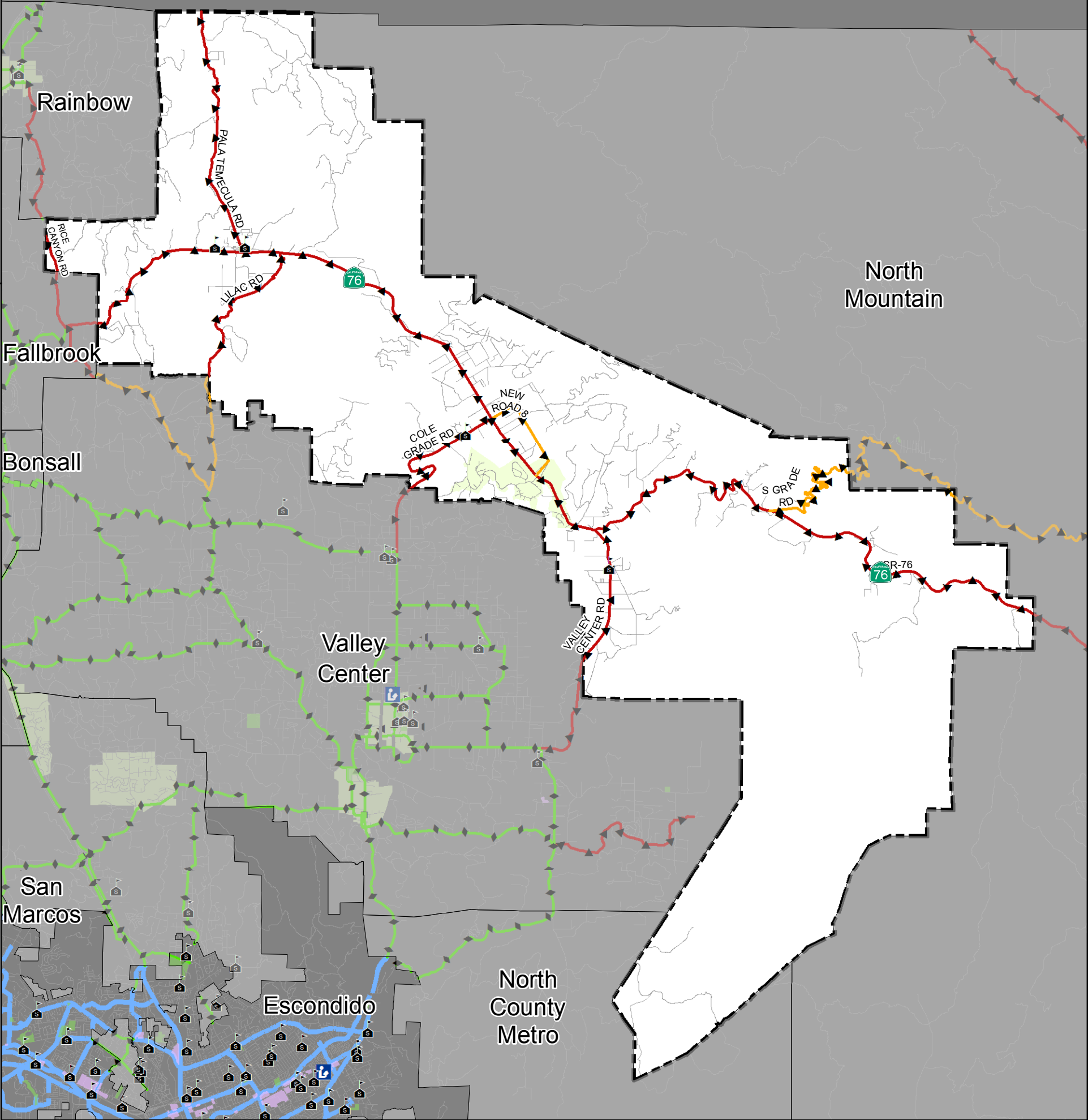
Parks

Library

Attractor Land Use

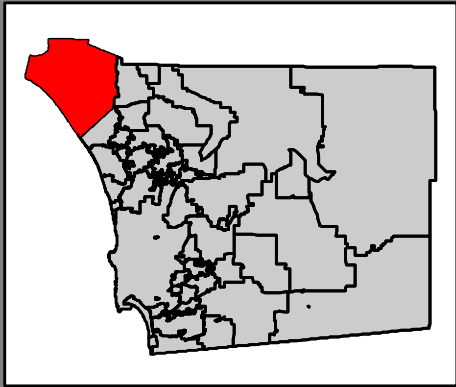


Riverside County

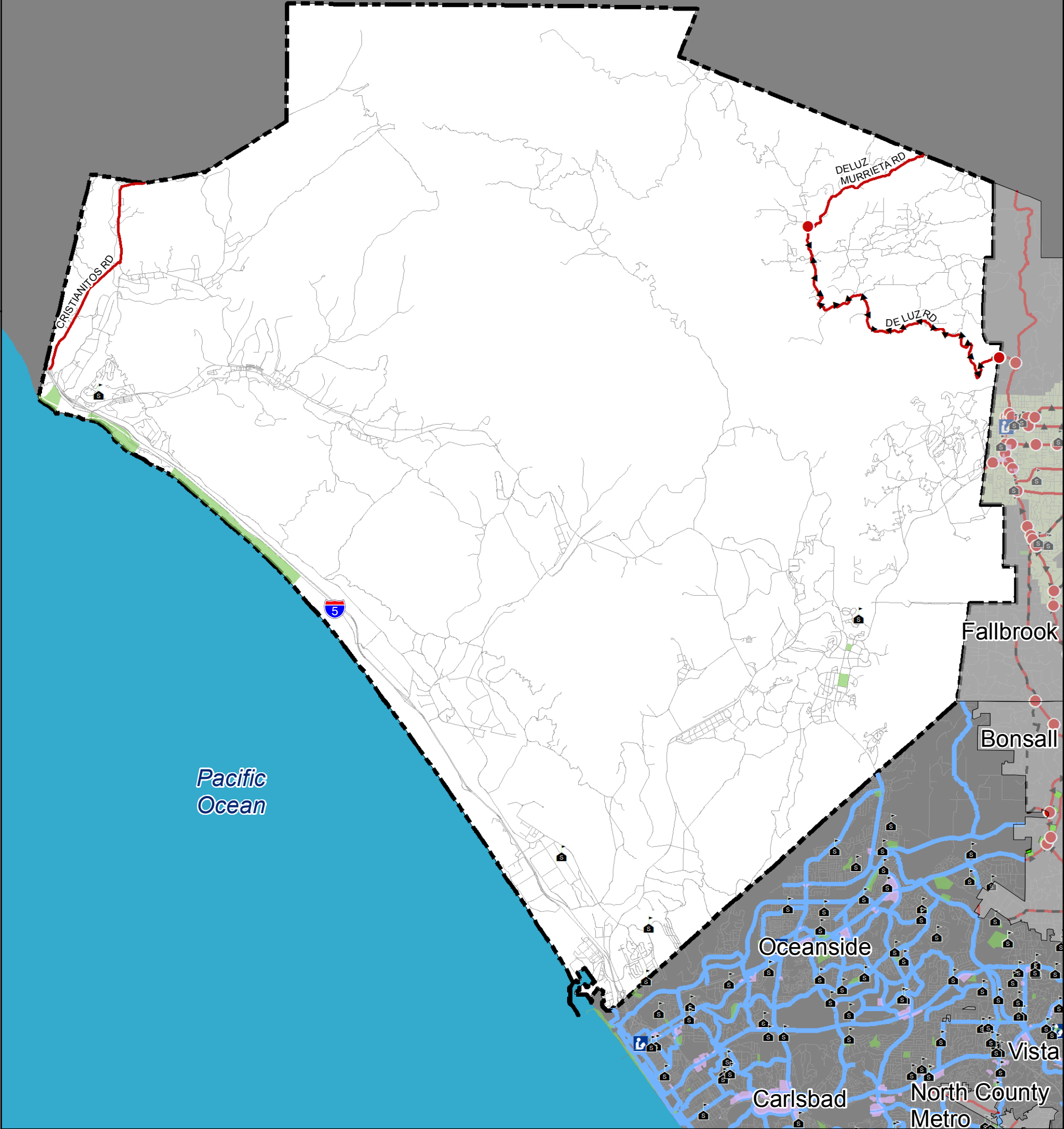


12/15/2016 J:\N\Wdata\148454\GIS\MXD\Traffic Stress\Communities\Set 3\Final\MXDs\PaPa\Pauma\PaLa Set 3 LTS Index.mxd

Mobility Element Road Network Bicycle LTS 1 2 3 4	Intersection Bicycle LTS 1 2 3 4	Mobility Element Network Planned Bicycle Facilities Class I (Bike Path) Class II (Bike Lane) Class III (Bike Route) Class IV (Separated Bikeway / Cycle Track)	Community Planning Area Village Area Local Public Road Other Jurisdictional Bike Network	School Parks Library Attractor Land Use
--	---	---	---	--



Riverside County



1/17/2017 J:\M:\data\148454\GIS\MXD\Traffic Stress\Communities\Set 2\Final MXD\SanDiegoCountyPendletonDeLuzSet2LTSWorksFinal.mxd

Recommended Network Bicycle LTS

1

2

3

4

Recommended Network Bicycle Facilities

■ Class I (Bike Path)

▲ Class II (Bike Lane)

— Class III (Bike Route)

◆ Class IV (Separated Bikeway / Cycle Track)

Community Planning Area

Village Area

Local Public Road

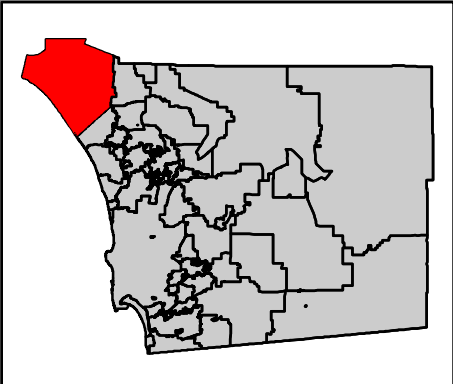
Other Jurisdictional Bike Network

School

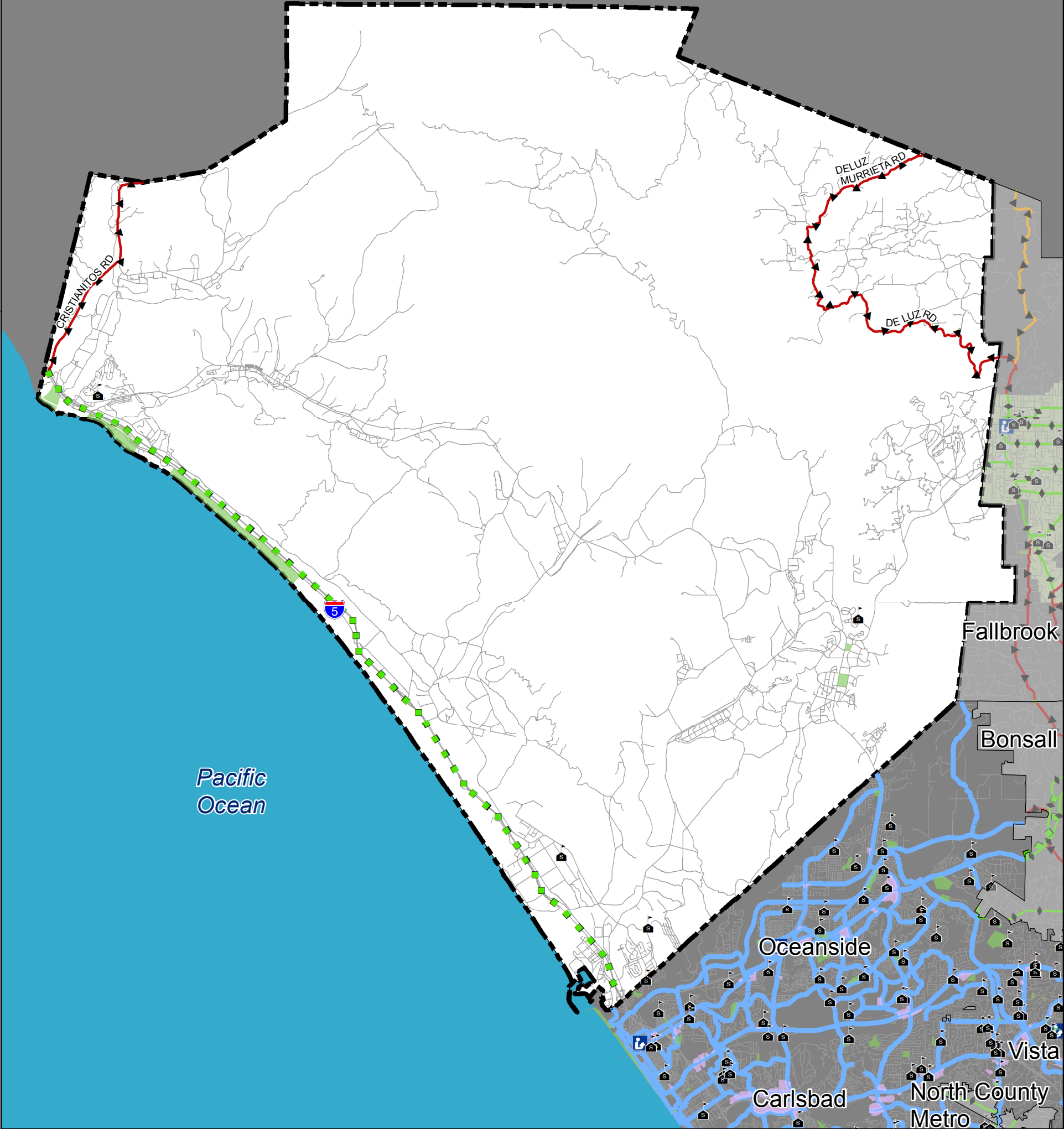
Parks

Library




Attractor Land Use










Riverside County











3/30/2017 J:\M\Mapa\148454\GIS\MapXMTrafficStressCommunitiesSet 3\Final MKD'sPendletonDeLuz\PendletonDeLuz Set 3 LTS Index.mxd

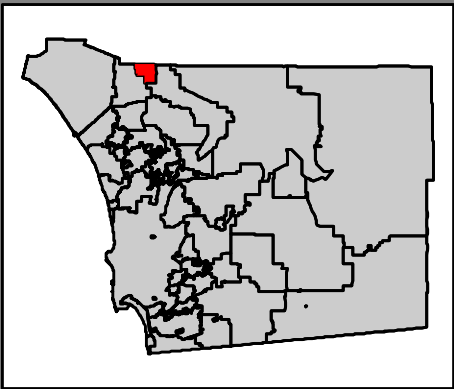
**Mobility Element
Road Network Bicycle LTS**
 1
 2
 3
 4

**Intersection
Bicycle LTS**
 1
 2
 3
 4

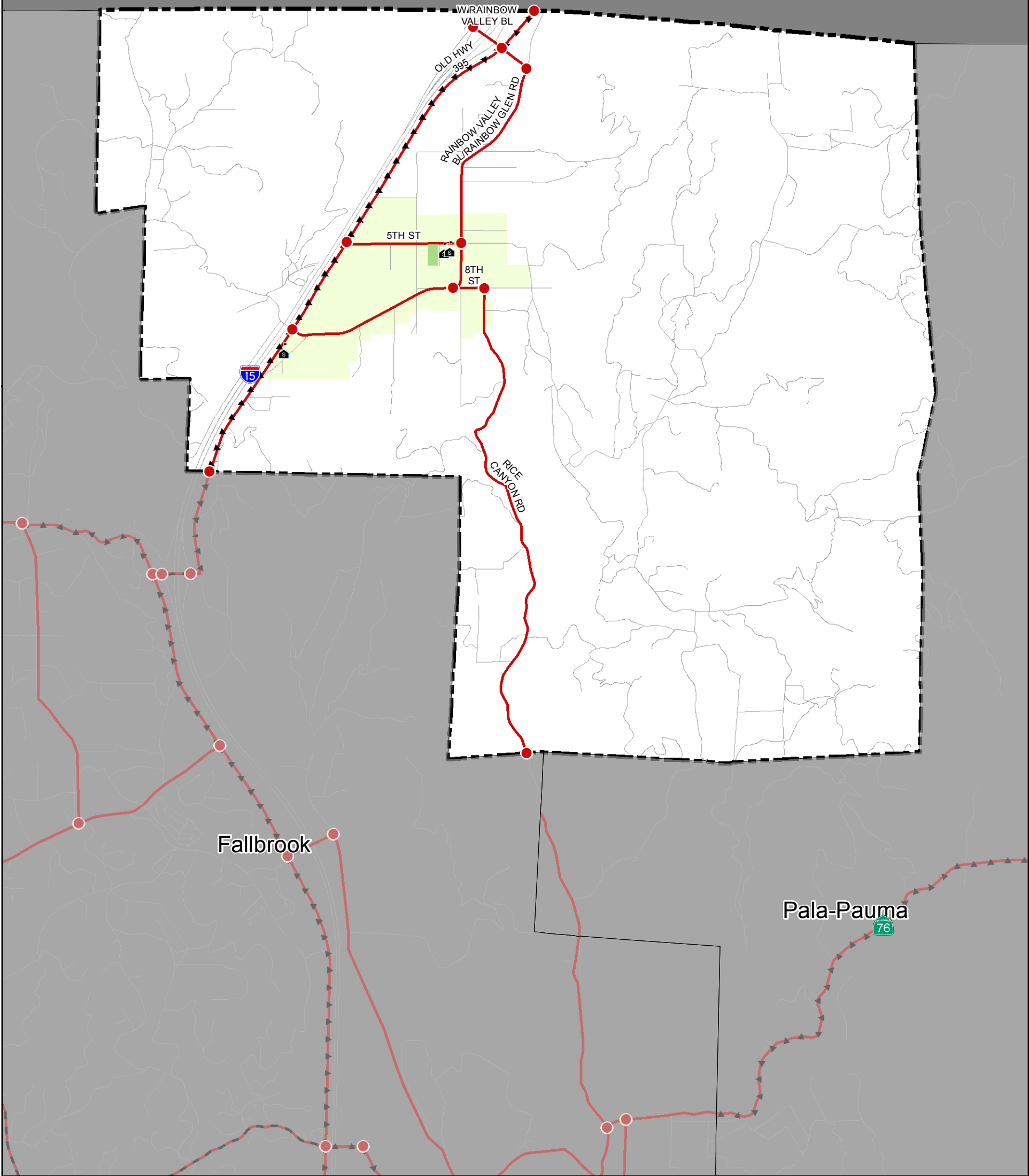
**Mobility Element Network
Planned Bicycle Facilities**
 Class I (Bike Path)
 Class II (Bike Lane)
 Class III (Bike Route)
 Class IV (Separated Bikeway / Cycle Track)

 Community Planning Area
 Village Area
 Local Public Road
 Other Jurisdictional Bike Network

 School
 Parks
 Library
 Attractor Land Use



Riverside County



1/17/2017 JUN 14 4:54 PM (S:\MIXD\Traffic Stress\Communities\Set 2\Final MXDs\Rainbow\Rainbow Set 2 LTS Works .mxd)

Recommended Network Bicycle LTS

1

2

3

4

Recommended Network Bicycle Facilities

■ Class I (Bike Path)

▲ Class II (Bike Lane)

— Class III (Bike Route)

◆ Class IV (Separated Bikeway / Cycle Track)

Community Planning Area

Village Area

Local Public Road

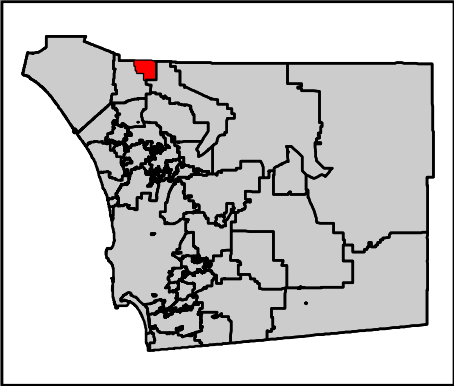
Other Jurisdictional Bike Network

School

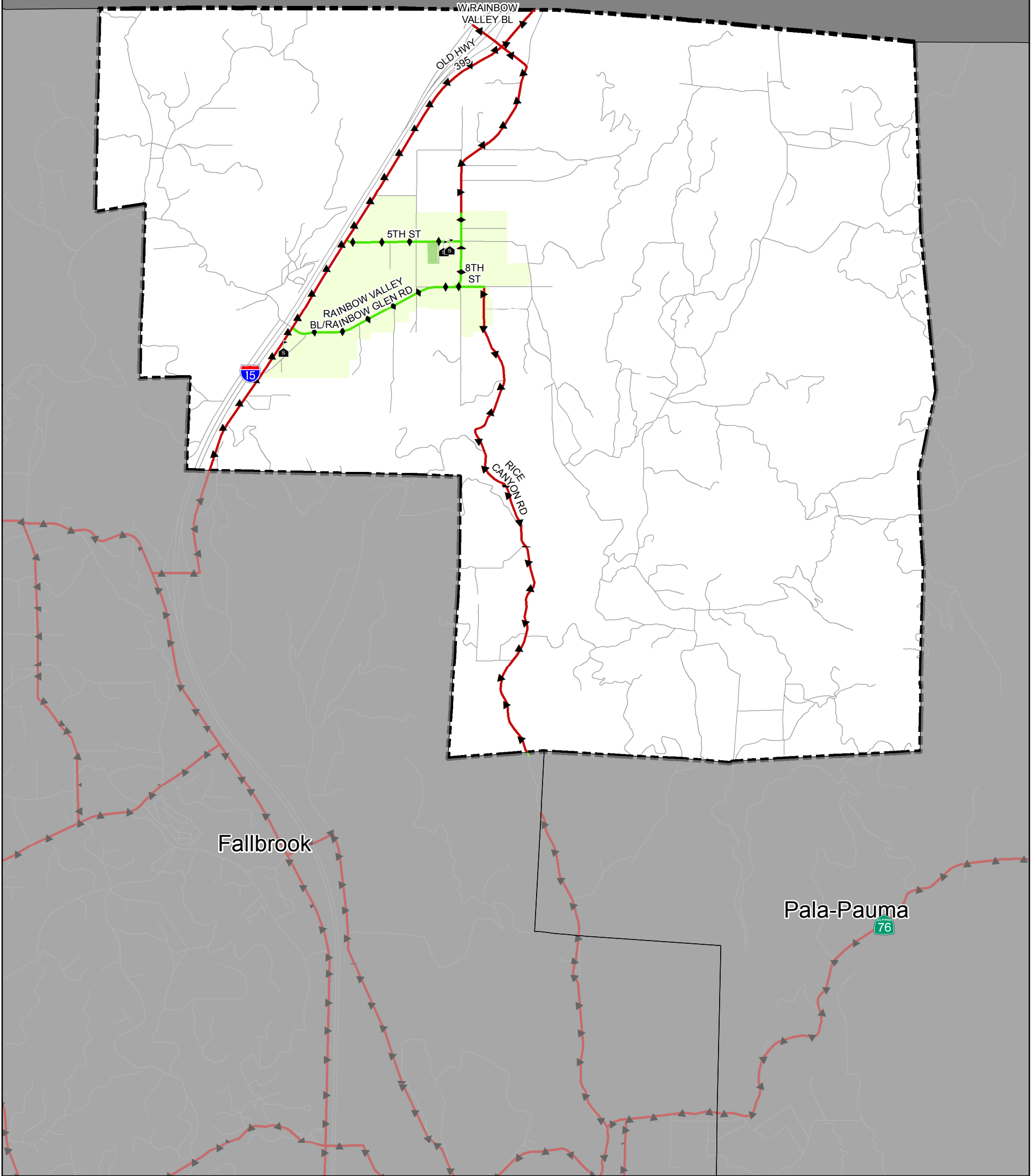
Parks

Library

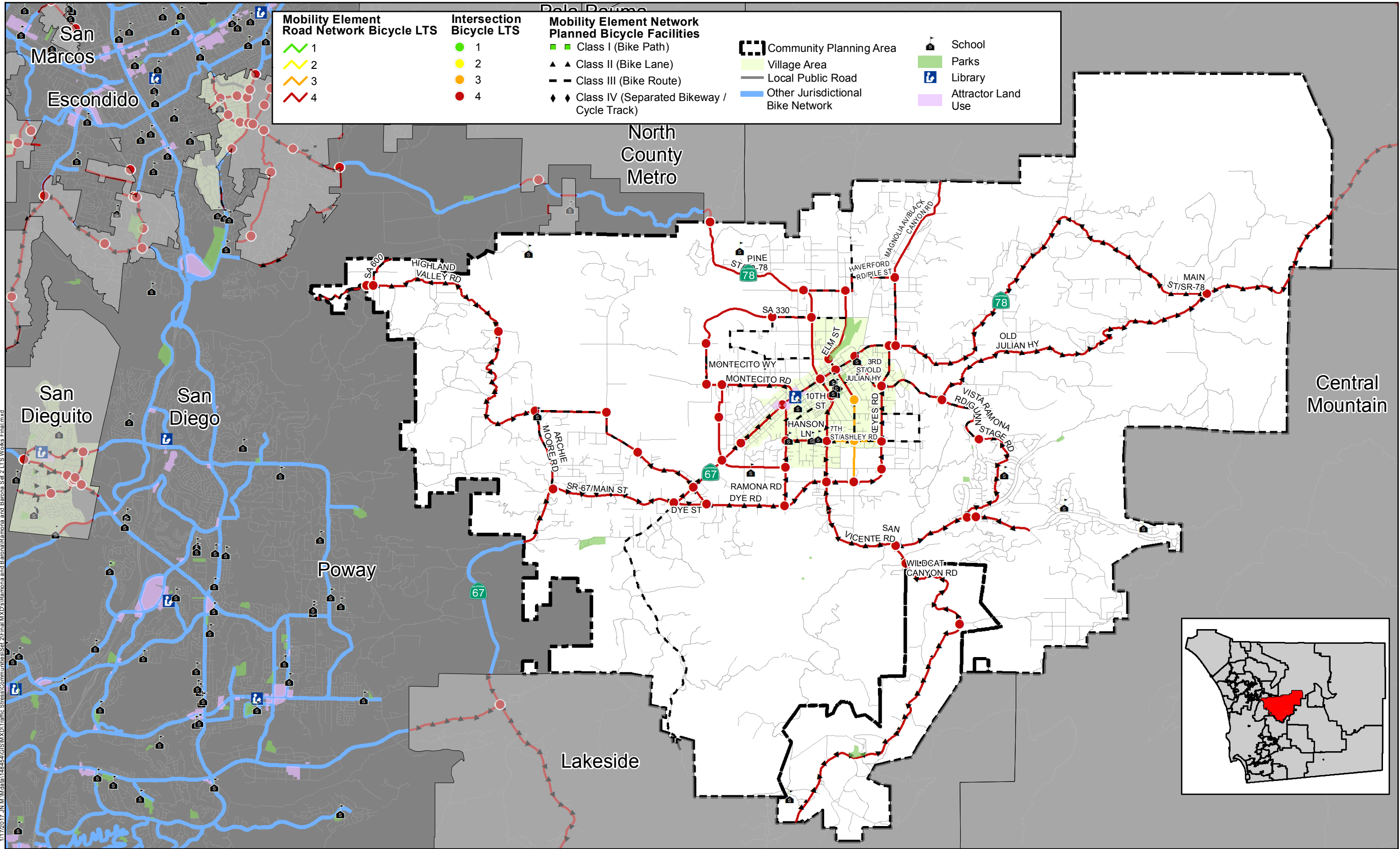
Attractor Land Use

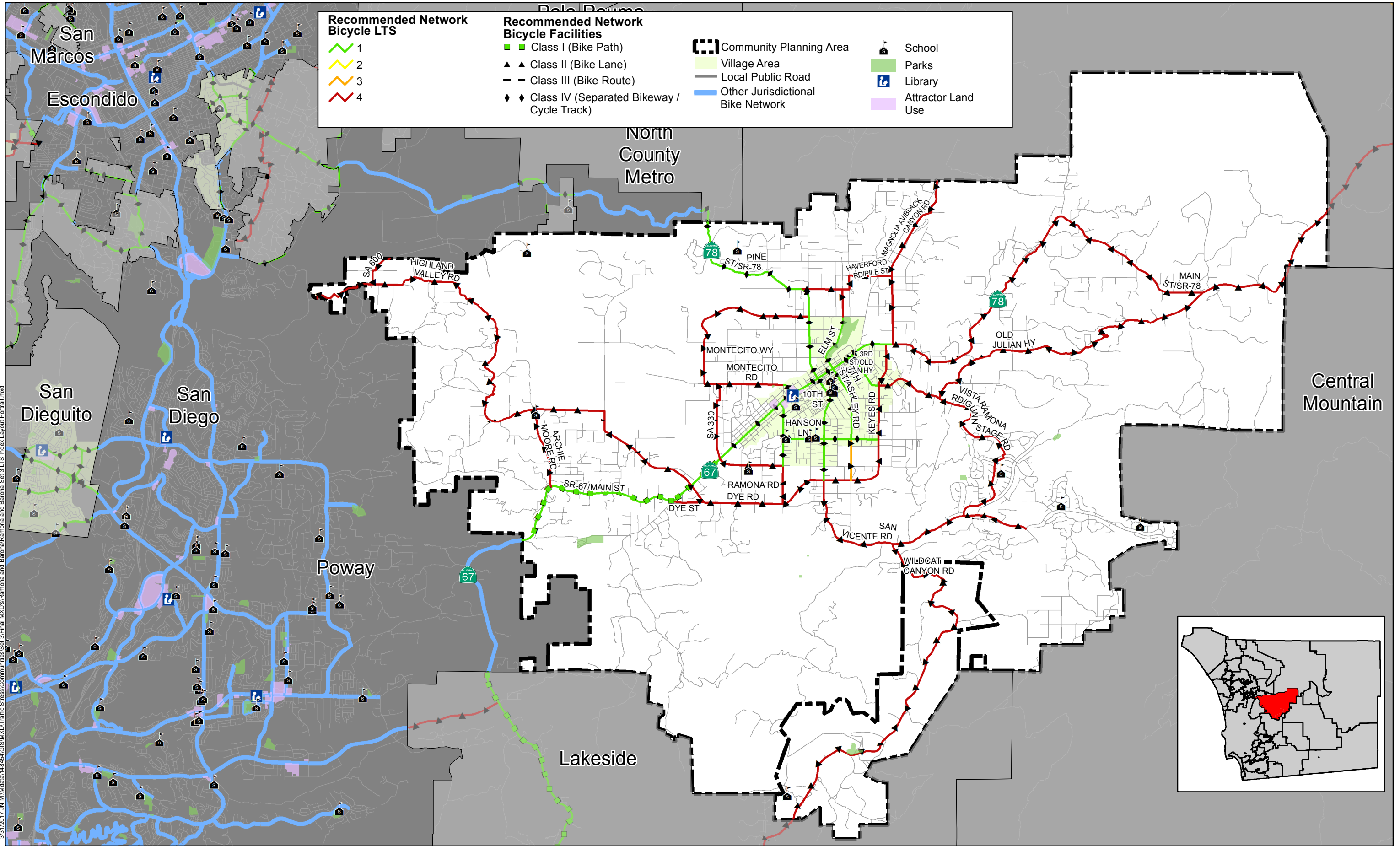


Riverside County

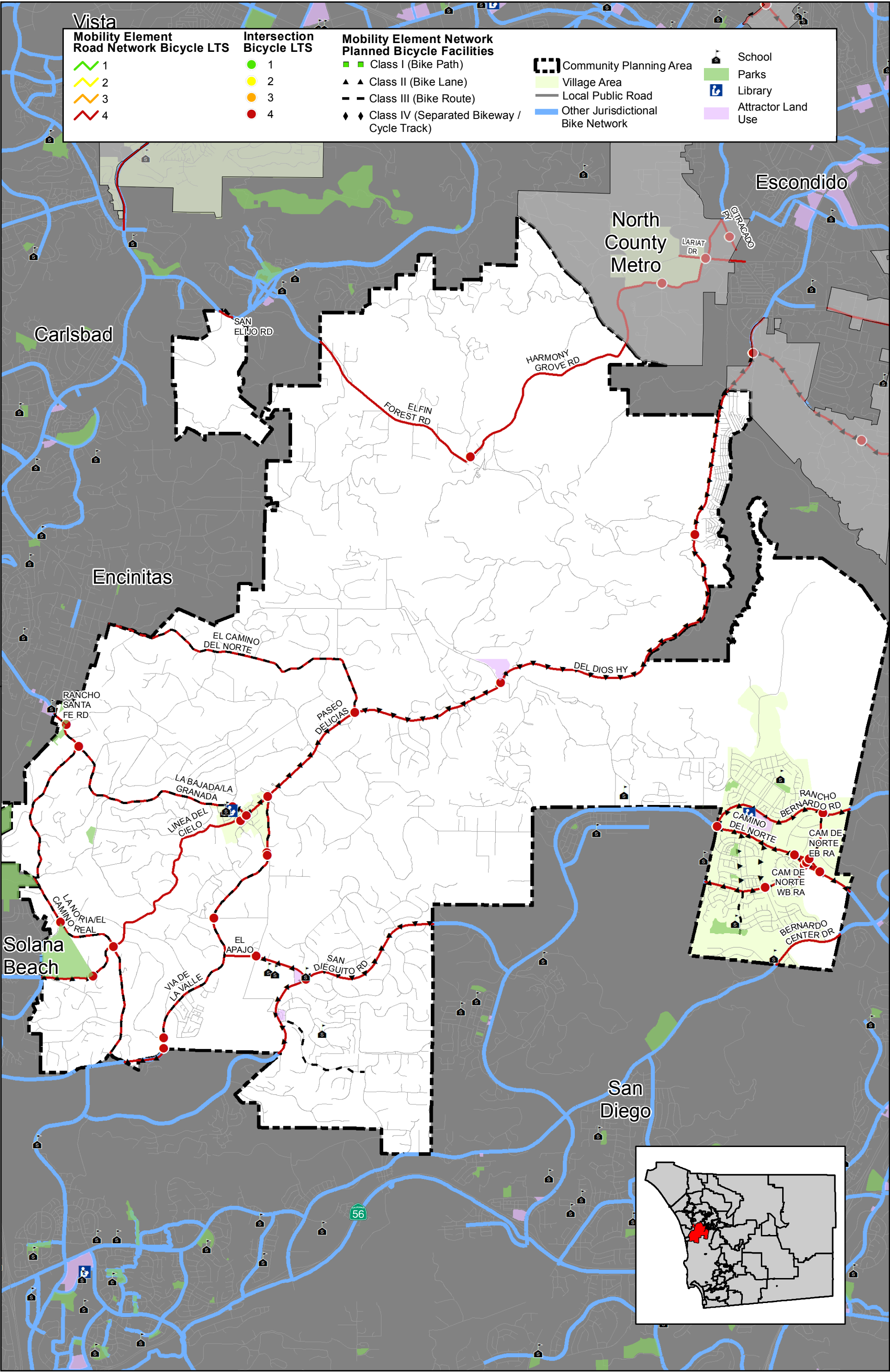


3/31/2017 J:\M\MapData\148454\GIS\MapXDTrafficStress\Communities\Set 3\Final MXD's\RainbowRainbow Set 3 LTS Index.mxd





3/31/2017 J:\M\Map\144444\GIS\Map\Traffic Stress\Communities\Set 3\Final MXDs\Ramona and Barona\Ramona and Barona\Set 3 LTS Index Layout Portrait.mxd



Vista

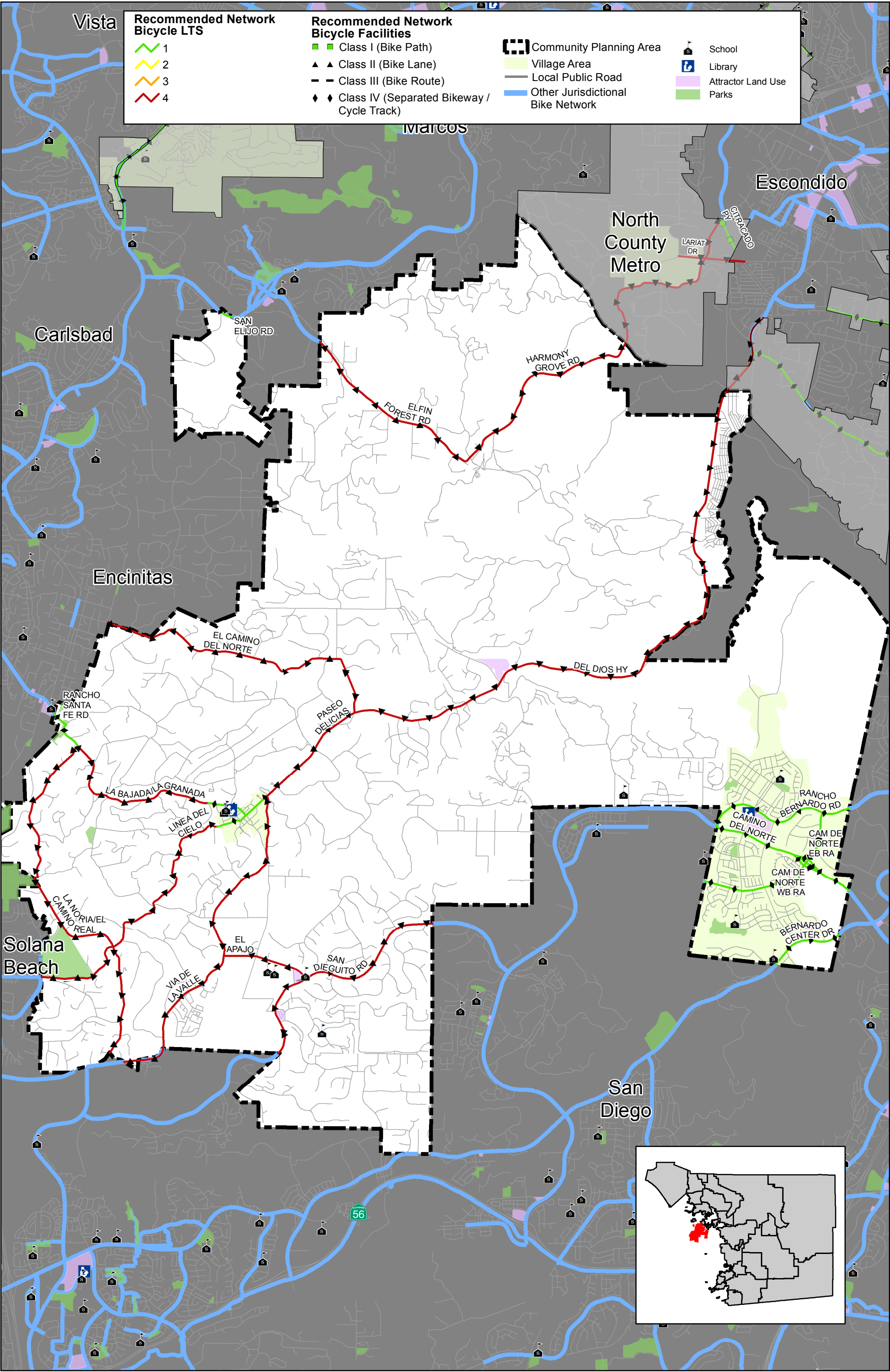
- Mobility Element**
Road Network Bicycle LTS
- 1
 - 2
 - 3
 - 4

- Intersection**
Bicycle LTS
- 1
 - 2
 - 3
 - 4

- Mobility Element Network**
Planned Bicycle Facilities
- Class I (Bike Path)
 - Class II (Bike Lane)
 - Class III (Bike Route)
 - Class IV (Separated Bikeway / Cycle Track)

- Community Planning Area
- Village Area
- Local Public Road
- Other Jurisdictional Bike Network

- School
- Parks
- Library
- Attractor Land Use



Recommended Network Bicycle LTS

- 1
- 2
- 3
- 4

Recommended Network Bicycle Facilities

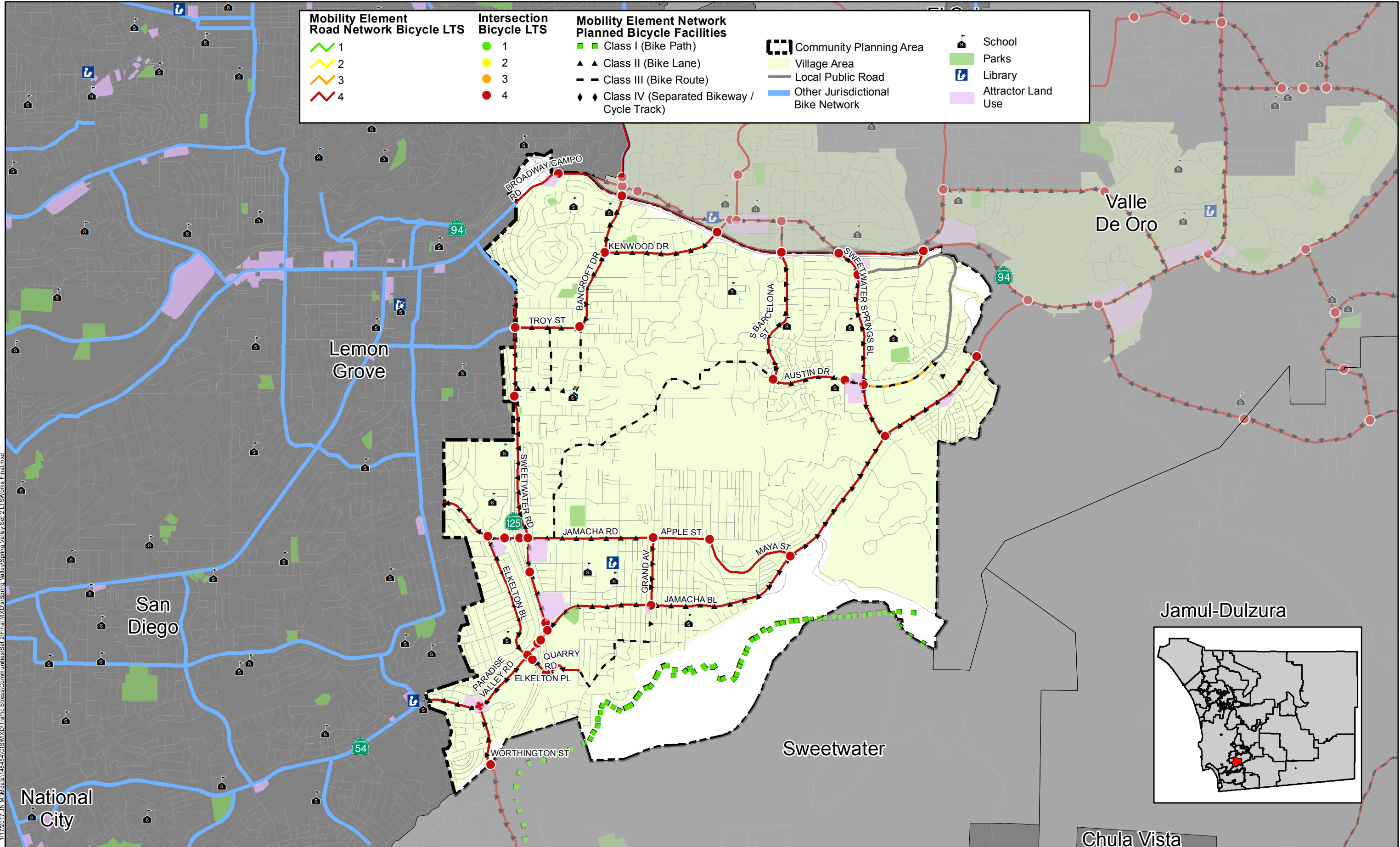
- Class I (Bike Path)
- Class II (Bike Lane)
- Class III (Bike Route)
- Class IV (Separated Bikeway / Cycle Track)

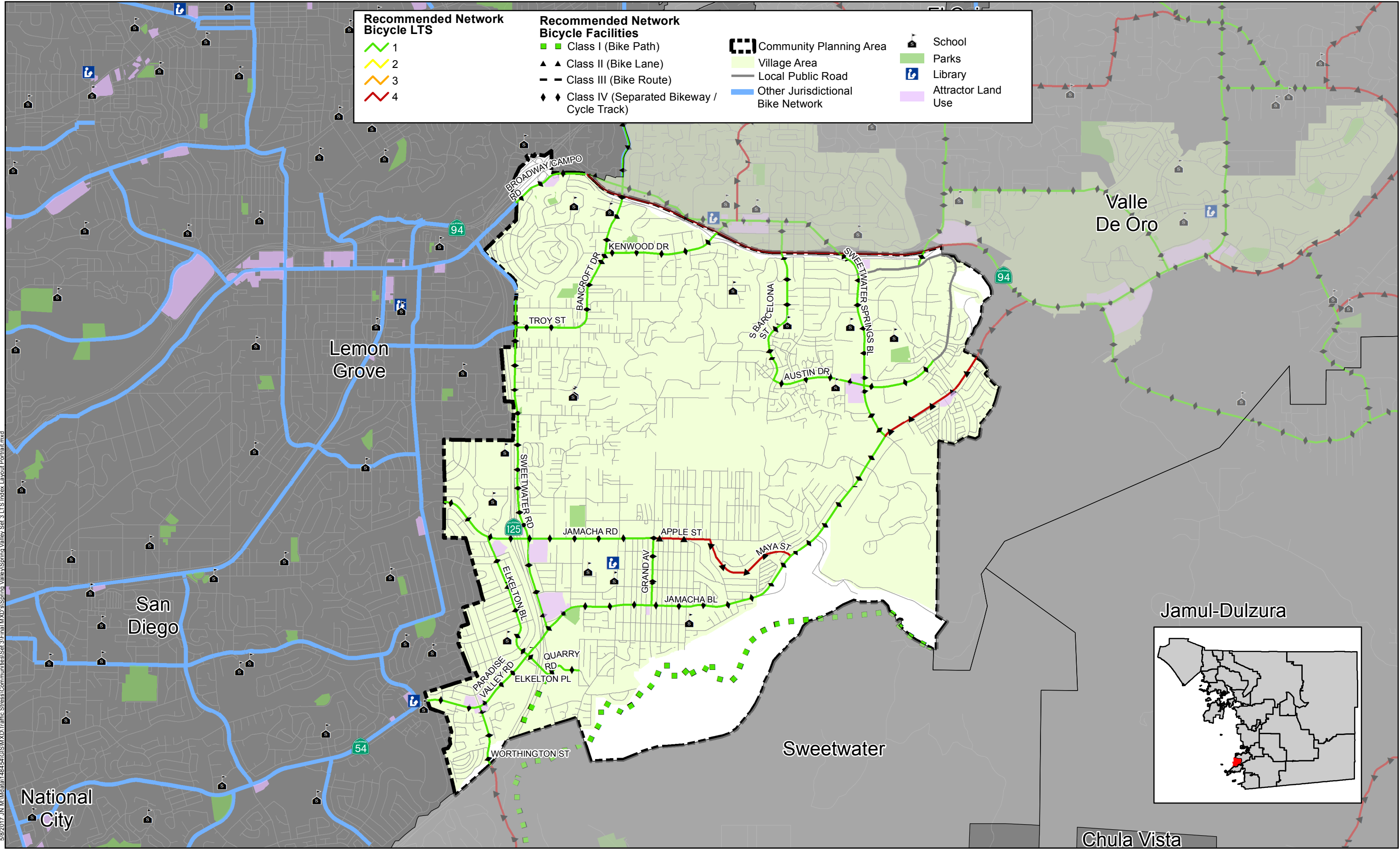
Community Planning Area

- Village Area
- Local Public Road
- Other Jurisdictional Bike Network

Other Features

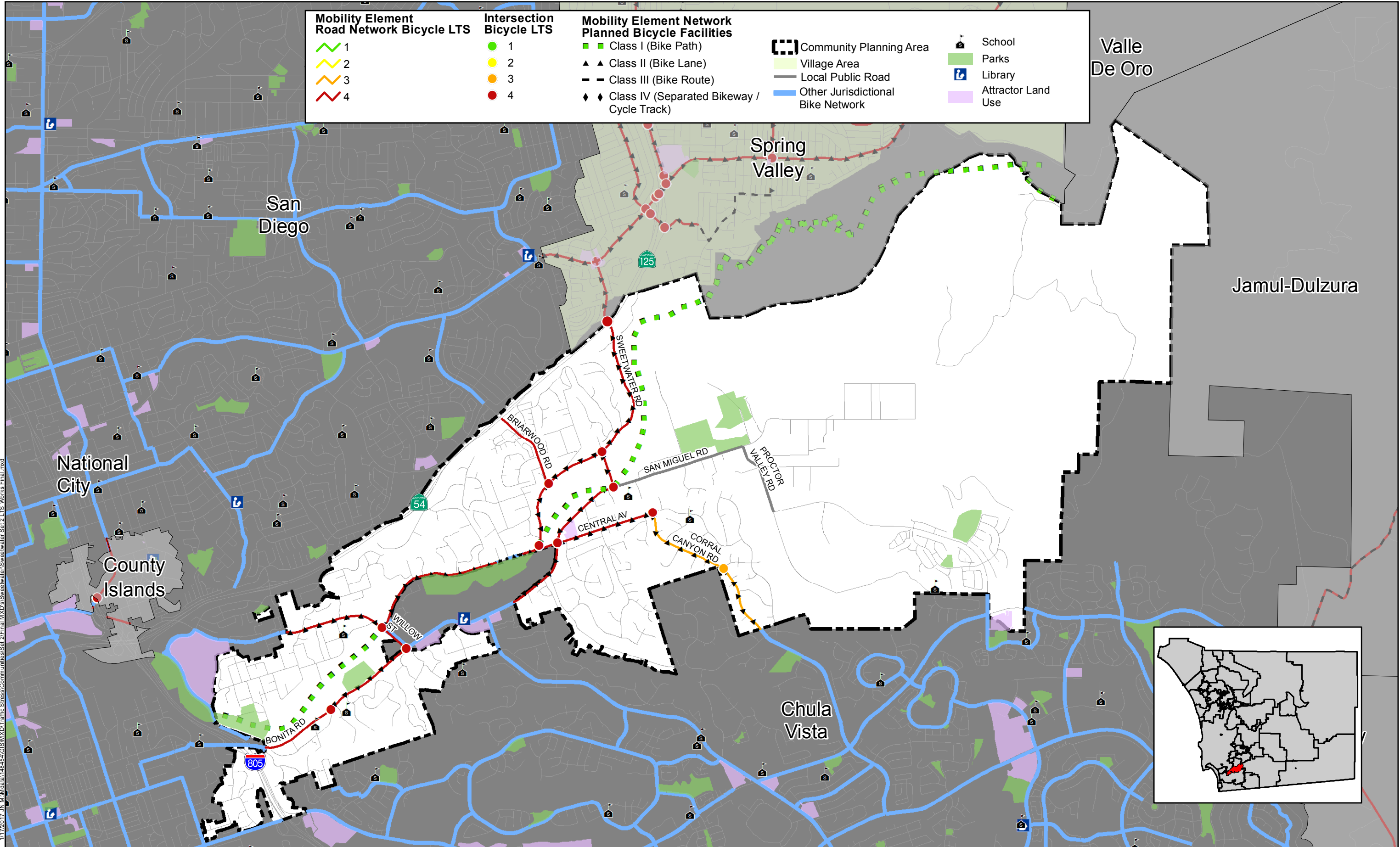
- School
- Library
- Attractor Land Use
- Parks





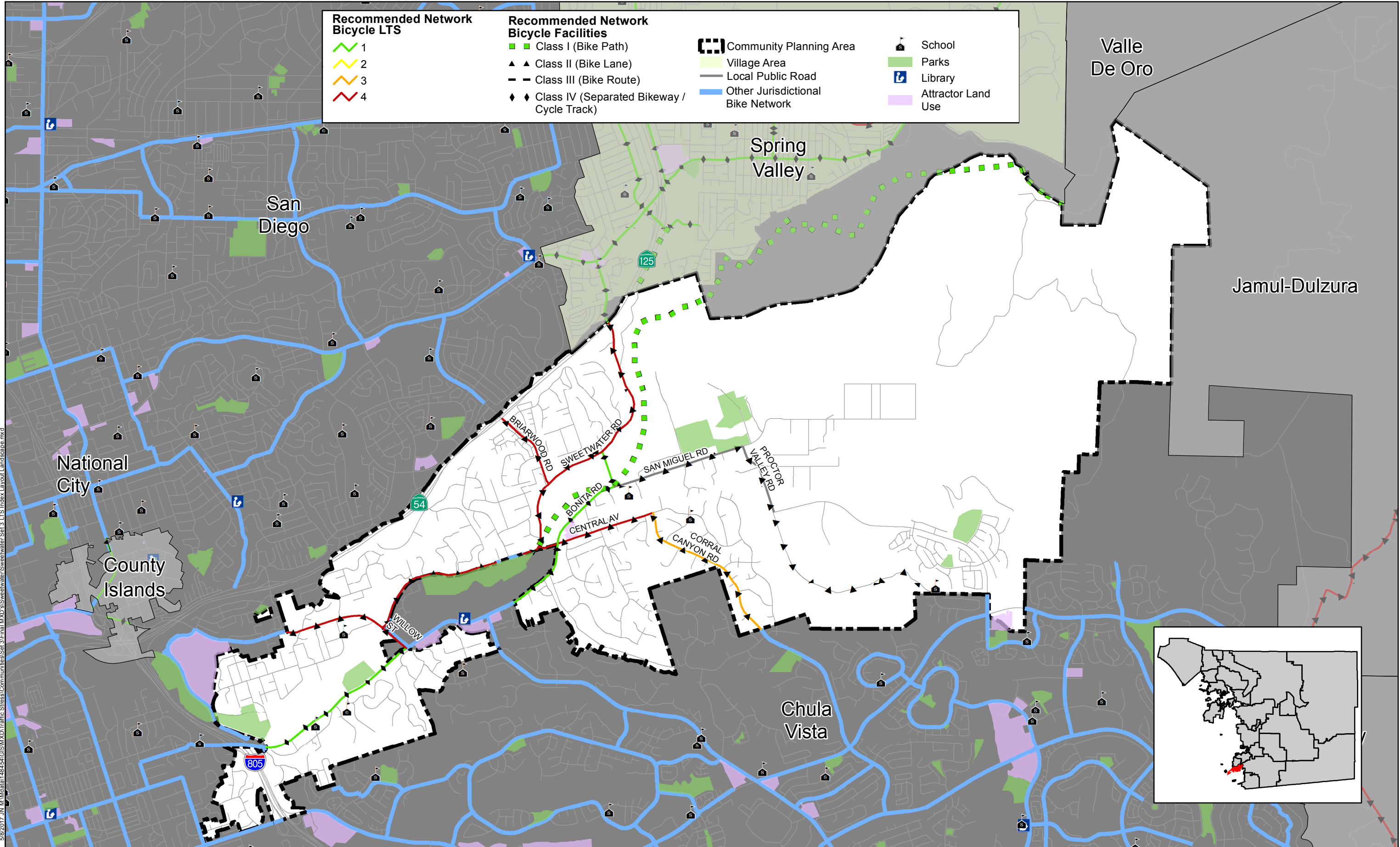
5/8/2017 J:\M\Mapa\148454\GIS\MXD\Traffic Stress\Communities\Set 3\Final MXD\Spring Valley\Spring Valley Set 3 LTS Index Layout Portrait.mxd









1/17/2017 J:\M\MapData\1444444\GIS\MapXDTrafficStress\Communities\Set 2\Final MXDs\Sweetwater\Sweetwater Set 2 LTS Works Final.mxd

















5/8/2017 J:\M\Mapa148454GIS\MXD\Traffic Stress\Communities\Set 3\Final MXD's\Sweetwater\Sweetwater Set 3 LTS Index Layout Landscape.mxd

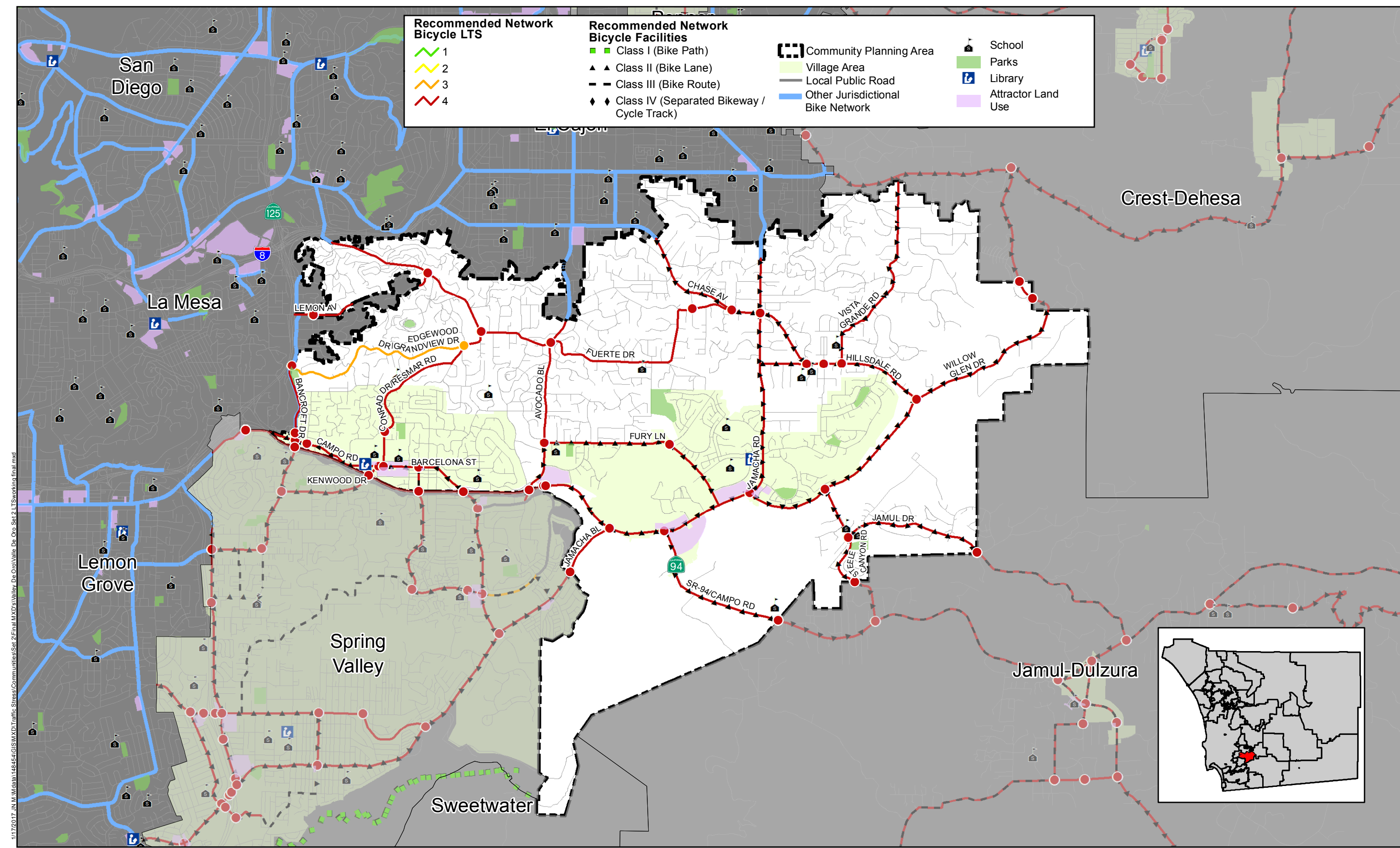


Recommended Network Bicycle LTS
 1
 2
 3
 4

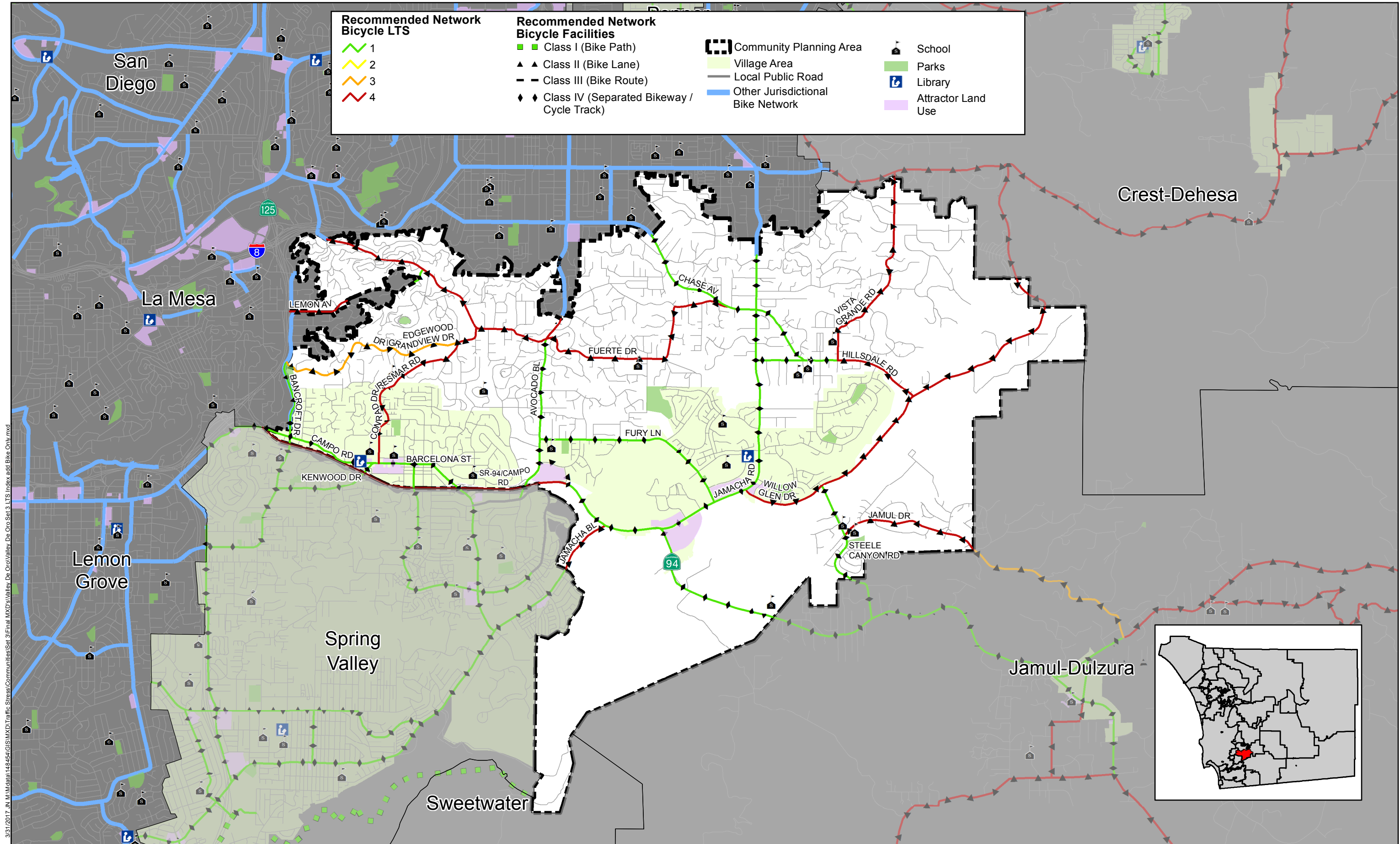
Recommended Network Bicycle Facilities
 Class I (Bike Path)
 Class II (Bike Lane)
 Class III (Bike Route)
 Class IV (Separated Bikeway / Cycle Track)

 Community Planning Area
 Village Area
 Local Public Road
 Other Jurisdictional Bike Network

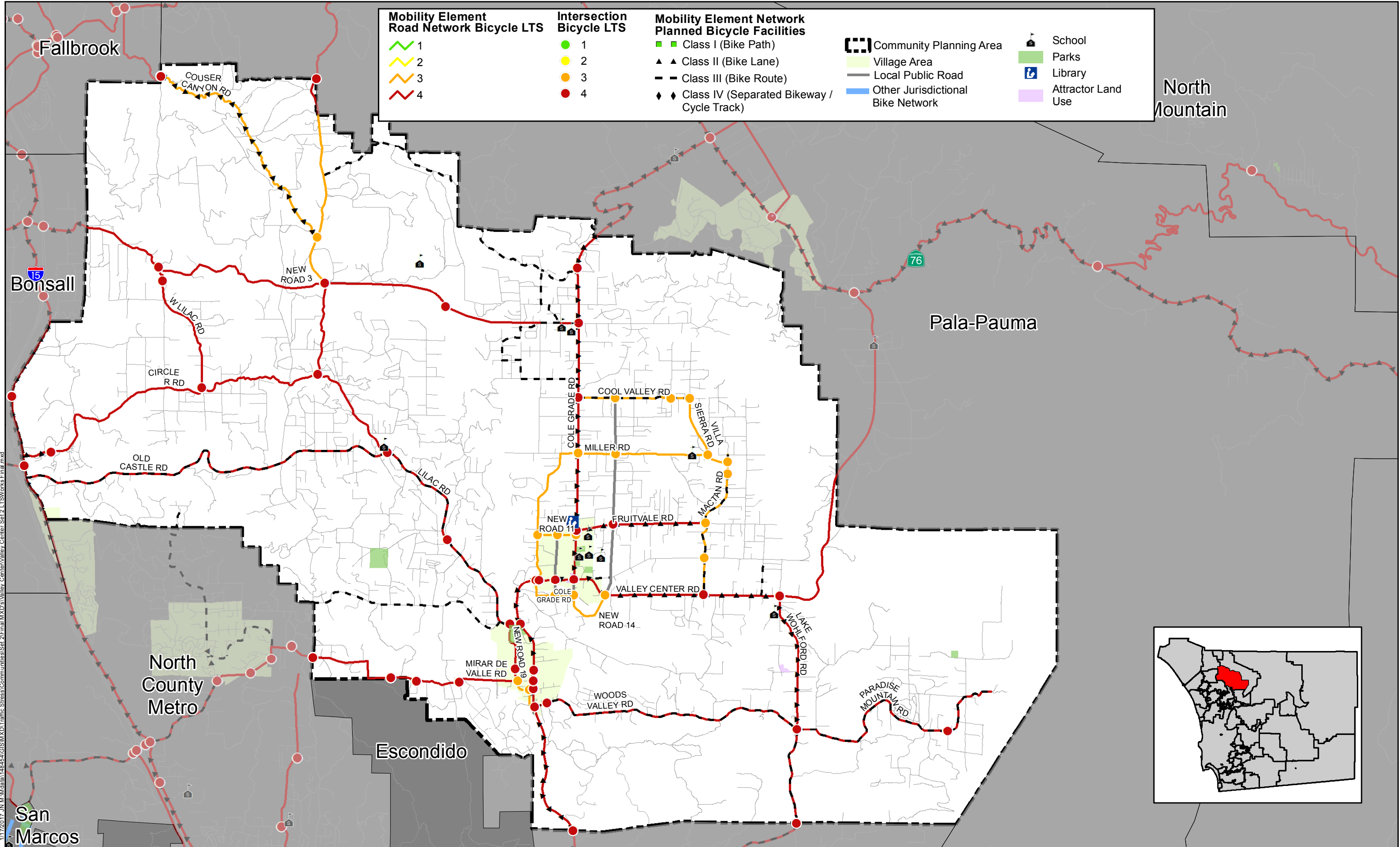
 School
 Parks
 Library
 Attractor Land Use



1/17/2017 J:\M\MapData\1444444\GIS\MapXDTrafficStress\Communities\Set 2\Final MXDs\Valley De Oro\Valle De Oro Set 2 LTS\working final.mxd



3/31/2017 11:44:44 AM M:\data\144444\GIS\MXD\Traffic Stress\Communities Set 3\Final MXD\Valle De Oro\Valle De Oro Set 3 LTS Index add Bike Only.mxd



Recommended Network Bicycle LTS

- 1
- 2
- 3
- 4

Recommended Network Bicycle Facilities

- Class I (Bike Path)
- Class II (Bike Lane)
- Class III (Bike Route)
- Class IV (Separated Bikeway / Cycle Track)

Community Planning Area

- Village Area
- Local Public Road
- Other Jurisdictional Bike Network

- School
- Parks
- Library
- Attractor Land Use

