




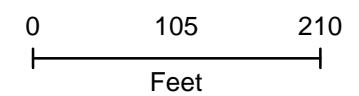


Board of Supervisors Meeting
April 30, 2014

Section 2. COUNTY ISLANDS. Map CI UR1

-  Proposed Use Regulations (Areas of Change)
-  Existing Use Regulations (No Change)
-  Assessor Parcels
-  Planning Boundary
-  Roads



LUEGIS

THIS MAP/DATA IS PROVIDED WITHOUT WARRANTY OF ANY KIND, EITHER EXPRESSED OR IMPLIED, INCLUDING BUT NOT LIMITED TO, THE IMPLIED WARRANTIES OF MERCHANTABILITY AND FITNESS FOR A PARTICULAR PURPOSE. Note: This product may contain information from the SANDAG Regional Information System which cannot be reproduced without the written permission of SANDAG. This product may contain information reproduced with permission granted by Rand McNally & Company® to SanGIS. This map is copyrighted by Rand McNally & Company®. It is unlawful to copy or reproduce all or any part thereof, whether for personal use or resale, without the prior, written permission of Rand McNally & Company®.
Copyright SanGIS 2012. All Rights Reserved. Full text of this legal notice can be found at: http://www.sangis.org/Legal_Notice.htm
Projection: State Plane, Zone VI, Datum NAD 83, Units Feet.
Path: P:\g2020\20131108_zoning_cleanup\lmd\20140325_11x17\userreg_island.mxd
County of San Diego, LUEGIS 3/26/2014

Regional Location Map

