

2-3-20

To :

SUSAN HARRIS
CO. OF S.D.
PLANNING AND DEV. SVCS.
5510 OVERLAND AVE
STE 310
S.D., CA.
92123

FAX # 858.694.2555

E.MAIL / ~~WESLEY~~ susan.harris@sdcounty.ca.gov

FROM:

JEFFREY & LAURA MCKERNAN
37131 HWY 94 PO BOX 1209
BOULEVARD, CA. 91905

619.766.9185

15 PGS + 1 COVER



County of San Diego

MARK WARDLAW
DIRECTOR

PLANNING & DEVELOPMENT SERVICES
5510 OVERLAND AVENUE, SUITE 310, SAN DIEGO, CA 92123
(858) 694-2962 • Fax (858) 694-2555
www.sdcounty.ca.gov/pds

KATHLEEN A. FLANNERY
ASSISTANT DIRECTOR

CAMPO WIND PROJECT WITH BOULDER BRUSH FACILITIES DRAFT EIR DRAFT EIR PUBLIC MEETING - JANUARY 23, 2020 COMMENT SHEET

WE FORMALLY OPPOSE TERRA-GENS BOULDER BRUSH FACILITIES, CAMPO WIND AND TORREY WIND PROJECTS PROPOSED FOR THE BOULEVARD, CAMPO RESERVATION AREA. DUE TO THE SIGNIFICANT ADVERSE AND DISPROPORTIONATE IMPACTS TO HUMAN BEINGS, QUALITY OF LIFE AND ECONOMIC WELL BEING, HEALTH, SAFETY, COMMUNITY CHARACTER, WILDLIFE, PETS, VISUAL, BIOLOGICAL, CULTURAL, GROUNDWATER AND OTHER RESOURCES. WE FULLY SUPPORT THE TRUE AND ONLY ENVIRONMENTALLY SUPERIOR ALTERNATIVE WHICH IS THE NO PROJECT ALTERNATIVE. THE IDEA THAT THE COUNTY WOULD CONSIDER APPROVING SUCH A GIGANTIC IGNITION

141-1


141-2

Submit by Mail, Fax or Email. Comments must be received no later than February 3, 2020 at 4:00 p.m.
Please submit comment to:

Susan Harris
County of San Diego
Planning and Development Services
5510 Overland Ave., Suite 310
San Diego, CA 92123

Fax: (858) 694-2555

Email: susan.harris@sdcounty.ca.gov


Commenter Signature, Date

JEFFREY A. MCKERNAN LAURAMCKERNAN
Print Name

PO BOX 1209
Address


BOULEVARD CA. 91905
City, State, Zip Code
619. 766. 9185

PG 2


SOURCE TO OUR COMMUNITY, WHICH COULD
BURN OUT OR KILL US, IS OUTRAGEOUS AND
TOTALLY IRRESPONSIBLE.

ENCLOSED ARE 13 ADDITIONAL PAGES
OF COMMENTS.

Sincerely



JEFFREY A. MCKERNAN



LAURA MCKERNAN

↑
141-2
Cont.

MCKERNAN

①

TO THE BUREAU OF INDIAN AFFAIRS,

MY WIFE LAURA, AND I STRONGLY OPPOSE ALTERNATIVE 1 AND ALTERNATIVE 2, AND FULLY SUPPORT THE NO ACTION ALTERNATIVE.

WE BOUGHT OUR HOME 16 YRS AGO, BECAUSE OF THE BREATHTAKING VIEWS, THE REMOTE LOCATION, THE NATURAL BEAUTY AND THE OPENSACE AND WILDLIFE THAT SURROUND IT.

WE TRULY ENJOY THE SPECTACULAR SUNSETS AND STAR FILLED SKIES.

THIS PROJECT DOES NOT COMPLY WITH THE CAMPO TRIBES OWN LAND USE PLAN, "... WITH ITS CONCERN THAT THIS DEVELOPMENT DOES NOT THREATEN THE ENVIRONMENT; ... OF THE RESERVATION OR SURROUNDING COMMUNITIES." IT ALSO DOES NOT MEET "THE LONG RANGE GOALS OF THE COMMUNITY." THIS PROJECT DOES NOT COORDINATE OR "WORK IN HARMONY TOWARD CREATING A DESIREABLE COMMUNITY."

THE BOULEVARD PLANNING GROUP ALONG WITH RESIDENTS, DEVELOPED AND OVERWHELMINGLY SUPPORTED A COMMUNITY PLAN THAT PROHIBITED LARGE SCALE INDUSTRIAL ENERGY PROJECTS AND ALSO INSTALLED COMMON SENSE SET BACKS FROM PROPERTY LINES ALONG WITH LOGICAL REQUIREMENTS FOR SOUND MEASUREMENTS.

THIS PLAN WAS APPROVED BY THE BOARD

141-3

141-4

141-5

141-6

141-7

McKERNAN

(2)

OF SUPERVISORS.

AFTER MANY OBJECTIONS AND BACK ROOM MEETINGS BETWEEN THE COUNTY AND THE WIND AND SOLAR INDUSTRY, THE BOARD AGREED TO AMEND THE GENERAL PLAN AND THE BOULEVARD COMMUNITY PLAN.

THE COUNTY THEN HIRED DUDEK TO RE-WRITE THE GENERAL PLAN AND DESTROY OUR COMMUNITY PLAN. DUDEK HAD WRITTEN THE EIR FOR TULE WIND BEFORE BEING HIRED BY THE COUNTY AND WAS CONSULTING DURING THIS TIME FOR OTHER LARGE SCALE ENERGY COMPANIES WITH PROJECTS PLANNED FOR THIS AREA.

THE END RESULT IS THIS DISGUSTING PLACE WHERE WE FIND OURSELVES NOW. A BEAUTIFUL LAND ON AND OFF THE RESERVATION BEING INVADDED BY MONEY HUNGRY LARGE SCALE ENERGY DEVELOPERS WHO DON'T CARE ABOUT THE HUMAN BEINGS HERE, OR THE DESTRUCTION OF THE LAND AND WILDLIFES.

FIRE! FIRE! FIRE!

COMMON SENSE SHOULD DICTATE THAT YOU DON'T INTRODUCE A NEW IGNITION SOURCE INTO AN AREA THAT IS DESIGNATED AS AN EXTREME FIRE HAZARD AREA!

THERE HAVE BEEN 3 FIRES AT THE EXISTING KUMEYAAW WIND FARM SINCE ITS

141-7
Cont.

141-8

MCKERNAN

3

CONSTRUCTION. THE FIRE SUPPRESSION SYSTEM DID NOT OPERATE IN AT LEAST ONE INSTANCE WHICH RESULTED IN THE MELTING OF THE NACELLE AND THE START OF A BRUSH FIRE.

141-8
Cont.

AS SHOWN DURING THE SHOCKEY FIRE, THE OLD FIRE, THE FIRE AT HWY 94 AND KUMEYAAH TRAIL, AND THE FIRE ON LA POSTA RD., FIRES SPREAD QUICKLY AND ARE HARD TO FIGHT IN THIS TERRAIN.

141-9

ANY FIRE STARTED AT THE CAMPO WIND FARM WILL MOST LIKELY NOT BE LIMITED TO RESERVATION BOUNDARIES. WITH MILES OF NEW ROADS BEING MADE INTO PREVIOUSLY UNACCESSIBLE AREAS, FIRE POTENTIAL INCREASES.

WITH 60 TURBINES AT 600 FT TALL AND NEW OVERHEAD POWER LINES, FIREFIGHTING EFFORTS WILL BE SERIOUSLY RESTRICTED. THERE WILL BE NO FIREFIGHTING CAPABILITIES WITHIN AT LEAST 500 FT ON EITHER SIDE OF TRANSMISSION LINES OR TURBINES.

141-10

THE MAJORITY OF CATASTROPHIC WILDFIRES ARE STARTED BY POWER LINES, THEN MAN, THEN NATURE.

141-11

LAST YEAR, 2018, WAS THE DEADLIEST AND MOST DESTRUCTIVE WILDFIRE SEASON ON RECORD.

TO APPROVE AND CONSTRUCT THIS

141-12

M^cKERNAN

④

PROJECT OR ANY OTHER PROJECT OF THIS MAGNITUDE IS NEGLIGENT AND PERILOUS ON ITS FACE.

CONSIDERING ALL THE COLLECTIVE DEGREES INVOLVED, YOU WOULD THINK THAT ONE PERSON WOULD HAVE TAKEN A COURSE IN COMMON SENSE.

DURING HIGH WIND EVENTS, RED FLAG WARNINGS, SDGE TURNS OUR POWER OFF ALONG WITH THE RESERVATION AS (ACCORDING TO SDGE) WE ARE ON THE SAME CIRCUIT.

WHEN OUR POWER IS OFF, THE KUMEYAAH WIND IS OPERATIONAL, GENERATING POWER THROUGH ENERGIZED TRANSMISSION LINES. THE TURBINES STILL OPERATE EVEN WHEN WIND GUSTS REACH 60 TO 70 MPH.

FOR SAFETY REASONS, THE TURBINES ARE SUPPOSED TO BE SHUT DOWN WHEN WIND GUSTS EXCEED 50 MPH, BUT THEY NEVER ARE!

IT IS REASONABLE TO ASSUME THAT THIS WILL HAPPEN AT CAMPO WIND, BECAUSE THIS PROJECT IS ALSO ON TRIBAL LAND.

THIS ONGOING PRACTICE IS IRRESPONSIBLE AND DANGEROUS.

IN THE PAST WE ENJOYED THE PEACE AND QUIET OF THE EARLY MORNING AND NIGHT. IN RECENT YEARS, THAT IS NO LONGER THE CASE, BECAUSE WE NOW HEAR A HUM,

I41-12
Cont.

I41-13

I41-14

M^cKERNAN

(5)

THAT CYCLES, SIMILAR TO A LARGE AIR CONDITIONING UNIT IN A BUILDING OR A MOTOR DURING A COLD IDLE THAT IS CHANGING R.P.M.'S.

WE BELIEVE THAT THIS IS DUE IN PART, TO THE WEAR ON THE AGING KUMEYAAH WIND TURBINES. WHEN MECHANICAL PARTS AND BEARINGS WEAR, EVEN WITHIN TOLERANCES, THEY WILL BECOME LOUDER!

THE OTHER REASONS ARE THAT TULE AND OCITILLO WIND FARMS ARE NOW OPERATIONAL AND CAN BE DETECTED AT OUR HOME.

MY WIFE AND I WERE PART OF AN HONEST NOISE MEASUREMENT STUDY CONDUCTED BY WISON LHRIG 3/18/19, THAT MEASURED ILFN, IS, AND LFN FROM OCITILLO, TULE AND KUMEYAAH. PLEASE REFER TO THAT HONEST STUDY.

DUDER HAS CHOSEN TO USE THE 'A' WEIGHTED MEASUREMENT, WHICH IS NOT A TRUE MEASUREMENT FOR THE REAL AND HARMFUL EFFECTS OF ILFN, IS, AND LFN AS THE 'C' WEIGHTED AND 'G' WEIGHTED.

THERE IS NO REFERENCE FOR THE DISTANCE FROM ANY TURBINE TO OUR HOME, SO FOR RESIDENCES WITHIN .25 MILES OF A TURBINE TO ONLY BE CONSIDERED IS NONSENSE.

NOISE LEVELS WILL INCREASE EXPONENTIALLY WHEN 60 TURBINES ARE PLACED INTO OPERATION. LEVELS CANNOT BE BASED ON 2 TURBINES

141-14
Cont.

141-15

141-16

141-17

McKERNAN

(6)

PLACED IN PROXIMITY.

EXAMPLE: TURN ON 1 FAN, THEN 1 MORE IN PROXIMITY, THEN 58 MORE 586 FT, 4.2 MW TURBINES WITH 3-225 FT BLADES EACH, AND THE NOISE LEVELS WILL BE UNNERVING!

IF THE "DOWNWIND" EFFECT IS POSSIBLY FORMING ATMOSPHERIC DISTURBANCES IMPACTING GLOBAL WEATHER PATTERNS, HOW CAN THE INDUSTRY STAND FIRM THAT TURBINES DO NOT CAUSE ADVERSE HEALTH EFFECTS OR THAT THEY ARE MINIMAL?

IF THE "WAKE EFFECT" CAN AFFECT THE ATMOSPHERE, AFFECT TURBINE EFFICIENCY, AND DAMAGE TURBINES; IMAGINE WHAT EFFECT THEY CAN HAVE ON HUMAN BEINGS?

THEY CAN AFFECT THE ATMOSPHERE AROUND HUMAN BEINGS. THEY CAN AFFECT THE EFFICIENCY OF HUMAN BEINGS TO FUNCTION. THEY CAN DAMAGE HUMAN BEINGS!

YOUR OWN WORDS!

THESE ARE 600 FT 4.2 MW TURBINES NOT IN OPERATION ANYWHERE, THEREFORE THE EFFECTS WILL BE GREATER THAN ANY PRESENTLY RECOGNIZED.

EFFECTS TO VISUAL RESOURCES WOULD BE SIGNIFICANT, ADVERSE, UNAVOIDABLE AND CANNOT BE MITIGATED. VISUAL IMPACTS IDENTIFIED

141-18

141-19

141-20

141-21

141-22

141-23

McKERNAN

(7)

WOULD BE EXPERIENCED TO THE GREATEST DEGREE AND WOULD GREATLY OCCUR IN IMMEDIATELY ADJACENT AREAS.

OUR VIEWS EXTEND IN THE WEST FROM THE SOUTHERN END OF BUCKMAN SPRINGS RD. (STAR RANCH), NORTH TO CORTE MADERA AND GLEN CLIFF, EAST ALONG THE LAGUNA MOUNTAIN RANGE TO WHERE THEY DROP DOWN INTO McKERN VALLEY.

THE VIEW IS SPECTACULAR!

YOUR VISUAL SIMULATIONS ARE INACCURATE, MISLEADING AND APPEAR IMAGINARY, AS I AM LOOKING NORTH AT THE REALITY OF KUMEYAAW WIND IN OPERATION. WE ARE 5 MILES AWAY AND TURBINES DO NOT FADE INTO THE DISTANCE. THOSE TURBINES ARE 260 FT. LESS IN HEIGHT THAN THE PROPOSED ONES.

OUR VIEWS WILL BE DESTROYED!

SHADOW FLICKER NEEDS TO BE ANALYZED USING THE 600 FT HEIGHT OF THE PROPOSED TURBINES. THE DISTANCES WILL BE LONGER, AND THE AMOUNT OF TIME WILL BE LONGER BECAUSE THE SUN WILL REACT WITH THE TURBINES SOONER BECAUSE OF THEIR HEIGHT.

WE CURRENTLY EXPERIENCE SHADOW FLICKER FROM 5 MILES AWAY. AT CERTAIN TIMES OF THE DAY AS THE BLADES PASS

141-23
Cont.

141-24

141-25

McKERNAN

(8)

THE TOWERS, IT GIVES THE APPEARANCE THAT CYLINDERS ARE BEING FILLED THEN DRAINED. WE CAN SEE 22 TOWERS FROM OUR HOME.

I41-25
Cont.

NEPA SECT 101 (B) REQUIRES THAT MEASURES BE TAKEN TO ENSURE AESTHETICALLY PLEASING SURROUNDING VIEWS BE RETAINED FOR ALL AMERICANS. THIS PROJECT DOES NOT, AND CANNOT COMPLY AND WOULD SERIOUSLY VIOLATE OUR PROTECTION, AS AMERICANS, UNDER THIS SECTION.

I41-26

ALSO, OUR ABILITY TO ENJOY THE NIGHT SKIES, AS WELL AS THE EARLY MORNING AND EVENING SKIES WILL BE ADVERSELY AFFECTED BECAUSE OF TURBINE LIGHTING.

I41-27

THE RED AND WHITE FLASHING LIGHTS WILL DESTROY OUR SUNSETS AND OUR STAR FILLED NIGHT SKIES.

WE ARE GROUNDWATER DEPENDANT!
UNLIKE THE RESERVATION, WE ARE NOT PROTECTED BY THE FEDERAL GOVERNMENT IF OUR WELLS RUN DRY. WE ARE RESPONSIBLE!

THE ESTIMATED AMOUNT OF WATER TO BE USED FOR THIS PROJECT IS EXTRAORDINARY. 173 ACRE- FEET OR 56,325,513 MILLION GALLONS. ONLY USING ACRE- FEET INSTEAD OF GALLONS IS EXTREMELY DECEPTIVE. DURING CONSTRUCTION OF THE ECO

I41-28

McKERNAN

(9)

SUBSTATION, THE WATER DEMAND DOUBLED. THAT COULD EASILY OCCUR DURING THIS PROJECT. THAT IS WOULD BE 346 ACRE FEET OR 112,651,513 MILLION GALLONS, PLUS 7,618,595 MILLION GALLONS FROM THE GOLDEN ACRE

THIS PROJECT WILL USE 4.5 X MORE GROUNDWATER, ON A CONSERVATIVE ESTIMATE, THAN WHAT WAS USED ON THE ECO SUBSTATION, AND IT TOOK 4 YEARS FOR GROUNDWATER LEVELS TO RECOVER.

DURING CONSTRUCTION THERE WILL BE BLASTING, DRILLING AND PILE DRIVING THAT WILL HAVE OFF RESERVATION IMPACTS.

OUR FRACTURED ROCK AQUIFERS COULD BE CHANGED, OR WELLS MAY EVEN COLLAPSE. THIS IS NOT OUT OF THE REALM OF POSSIBILITY.

IN HORKIMER CO., N.Y, RESIDENTS FILED A LAWSUIT AGAINST IBERDROLA'S HARDSCRABBLE WIND PROJECT. ONE COMPLAINT WAS THAT THEIR WELLS HAD SEDIMENT IN THEM FROM CONSTRUCTION AND OPERATION OF THE WIND FARM.

THERE ARE NO PROTECTIONS FOR OFF-RESERVATION IMPACTS. IT IS IRRESPONSIBLE TO CONCLUDE THAT THERE WOULD BE NO OFF-SITE WELLS IMPACTED.

OUR PROPERTY VALUES WILL BE TANKED. WE LOVE OUR HOME AND LAND AND WE'VE INVESTED EVERYTHING WE HAVE FOR 16 YEARS, TO

141-28
Cont.

141-29

141-30

M^S KERNAN

(10)

BE ABLE TO LIVE HERE. STUDIES THAT SUGGEST THAT WIND TURBINES DO NOT INFLUENCE THE VALUE OF HOMES IS ABSOLUTELY ABSURD!

DOES ANYBODY TRULY BELIEVE THAT A HOME WITH BREATHTAKING VIEWS, OPEN SPACE, AND NATURAL SURROUNDINGS WOULD BE WORTH THE SAME AMOUNT AS A HOME NEXT TO A LARGE SCALE INDUSTRIAL ENERGY GENERATING UTILITY WITH CONSTANT NOISE FROM 60, 4.2 MW TURBINE GENERATORS, 180 - 225 FT SPINNING BLADES, AND FLASHING RED AND WHITE LIGHTS?

ARE YOU KIDDING? HOW DO YOU EXPECT TO BE TAKEN SERIOUSLY WHEN YOU PROMOTE SUCH INDUSTRY PROPAGANDA?

A VERY DISHEARTENING AND POTENTIALLY DISASTEROUS IMPACT WILL BE AVIAN MORTALITY. MY FOIA REQUEST IN 2011 FOR THE POST CONSTRUCTION AVIAN MORTALITY STUDY FOR KUMEHAAW WIND, WAS DENIED BECAUSE IT IS PRIVILEGED COMMERCIAL INFORMATION.

I RECENTLY RECEIVED INFORMATION THAT THERE WERE 25 CARCASSES RECOVERED IN THE FIRST YEAR. 2 WERE RED TAILED HAWKS. ANIMALS AND OTHER BIRDS CARRY AWAY REMAINS SO THIS REPORT IS NOT A TOTAL ACCOUNT OF FATALITIES.

IT IS POSSIBLE TO ASSUME THAT IF 2 RED TAILED HAWKS WERE KILLED IN 1 YR PER 25

141-30
Cont.

141-31

M^cKERNAN

(11)

TURBINES, THAT IN 15 YEARS OF OPERATION A POSSIBLE TOTAL OF 30 RED TAILED HAWKS HAVE BEEN KILLED AND 345 OTHER SPECIES ALSO HAVE BEEN KILLED. THIS IS MOST LIKELY A CONSERVATIVE ESTIMATE.

141-31
Cont.

IF CAMPO WIND BECOMES OPERATIONAL AND A CONSERVATIVE FORMULA LIKE THE POST CONSTRUCTION ESTIMATES ARE USED, 4 RED TAILED HAWKS PER YEAR WILL DIE AND 46 OTHER SPECIES WILL BE KILLED. SO IN THE FIRST 15 YEARS OF OPERATION 60 RED TAILED HAWKS WILL BE KILLED AND 690 OTHER SPECIES WILL DIE.

141-32

NOW ADD TULE WINDS 57 OPERATIONAL TURBINES. THEN ADD 25 MORE TURBINES FOR TULE WIND PHASE II. THEN ADD 30 TURBINES FOR TORREY WIND.

BECAUSE TULE WIND PHASE I IS OPERATIONAL WE CAN USE THE POST CONSTRUCTION FORMULA THAT IN 15 YEARS OF OPERATION 60 RED TAIL HAWKS AND 690 OTHER SPECIES WILL BE KILLED.

141-33

IF TULE PHASE II AND TORREY WIND BECOME OPERATIONAL THAT COULD MEAN 60 RED TAIL HAWKS AND 690 OTHER SPECIES KILLED.

THESE NUMBERS ARE STAGGERING.

GOLDEN EAGLES EXIST ALSO IN THESE AREAS AND ARE IN DANGER OF BEING KILLED.

WE CURRENTLY HAVE A NESTING

141-34

MCKERNAN

(12)

PAIR OF RED TAILED HAWKS AND 3 OF THEIR FLEDGLINGS OVER AND AROUND OUR PROPERTY. THEY ARE AMAZING TO LISTEN TO AND WATCH.

IF CAMPO WIND EVER BECOMES OPERATIONAL THEY ALL AT ONE TIME OR ANOTHER WILL BECOME CASUALTIES.

USFWS HAS MANY STUDIES INCLUDING, ALTA MONT WIND RESOURCE AREA AND BALD AND GOLDEN EAGLE MORTALITIES AT WIND ENERGY FACILITIES IN THE CONTIGUOUS U.S. THE NUMBER OF FATALITIES ARE UNIMAGINABLE.

THIS COULD VERY WELL TURN INTO A NEW ENVIRONMENTAL, MAN MADE, DISASTER.

THE TRIBE AND TERRA GEN SHOULD BE REQUIRED TO POST A DECOMMISSIONING BOND PRIOR TO GROUND BREAKING. THERE IS NO GUARANTEE THAT TERRA GEN WILL BE IN BUSINESS WHEN THE BOND COMES DUE IN 15 YEARS. THE TRIBE WILL NOT BE RESPONSIBLE AND THE TAX PAYER WILL NO DOUBT HAVE TO PAY THE BILL.

THERE SHOULD BE ENOUGH MONEY AVAILABLE BETWEEN THE D.O.E. GRANTS AND TAX CREDITS.

THE GREEN HOUSE GAS EMISSIONS BENEFITS ESTIMATES ARE BASED ON WIND TURBINES OPERATING AT 100% GENERATING CAPACITY. THEY PRODUCE AT BEST POSSIBLY 50% TO 75% GENERATIONAL CAPACITY, THEREFORE

141-34
Cont.

141-35

141-36

141-37

TOTAL ELECTRICITY PRODUCED P/YR AND THE CO2 P/MW EMISSIONS MUST BE RECALCULATED TO REFLECT ACTUAL PERFORMANCE.

141-37
Cont.

WHILE THESE COMPANIES RECEIVE GRANTS AND TAX CREDITS THE CONSUMERS ELECTRIC BILL CONTINUES TO SKYROCKET, BECAUSE WIND ENERGY COSTS ALMOST TWICE AS MUCH TO PRODUCE THAN NATURAL GAS.

141-38


.THIS PROJECT WOULD BE A HUMAN DISASTER AND AN ENVIRONMENTAL DISASTER!

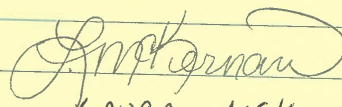
"WE DO NOT INHERIT THE EARTH FROM OUR ANCESTORS, WE BORROW IT FROM OUR CHILDREN"
NATIVE AMERICAN SAYING.

PROVERBS 8:12 " I, WISDOM, DWELL TOGETHER WITH PRUDENCE; I POSSESS KNOWLEDGE AND DISCRETION."

141-39

THANK YOU,
SINCERELY


JEFFREY MCKERNAN


LAURA MCKERNAN

37131 HWY 94 PO BOX 1209
BOULEVARD, CA. 91905
619-766-9185