

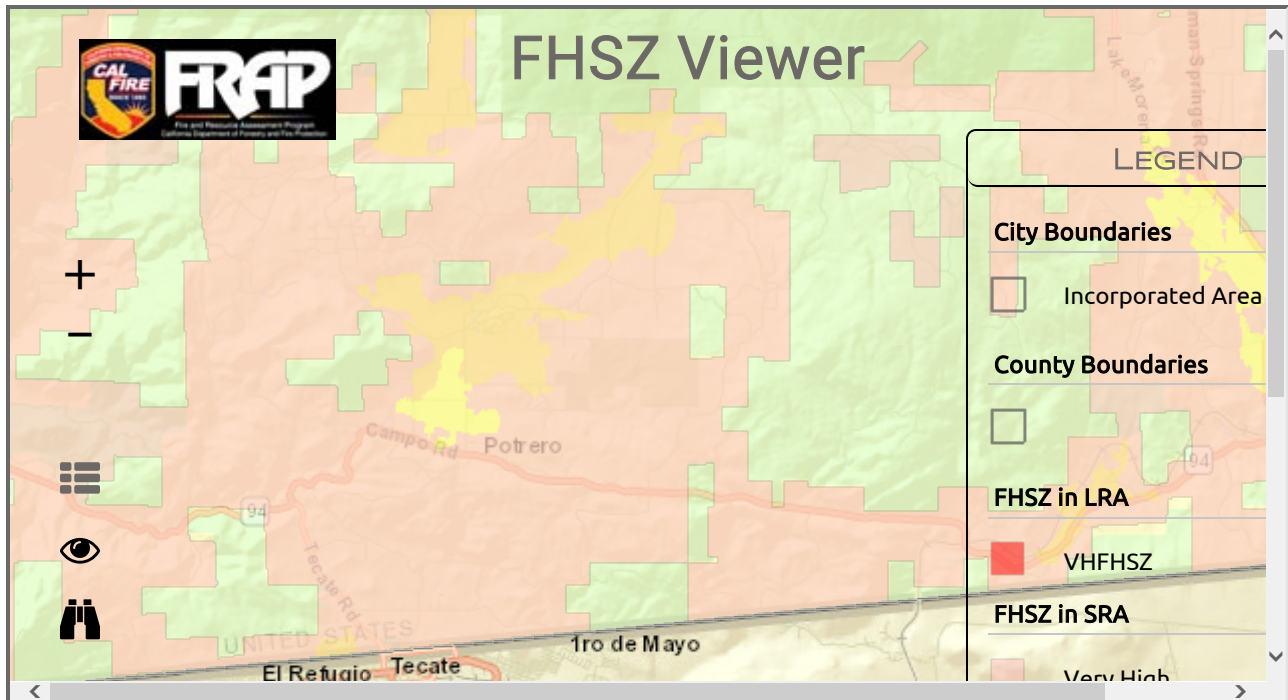
Sign In



Organizations Featured Apps Training Get

California Fire Hazard Severity Zone Viewer

Last updated 9 months ago



Overview

1/13/2020 Web Mapping Application Custom License

Open

A Fire Hazard Severity Zone (FHSZ) is a mapped area that designates zones (based on factors such as fuel, slope, and fire weather) with varying degrees of fire hazard (i.e., moderate, high, and very high). FHSZ maps evaluate wildfire hazards, which

More ▾

About

[Sign In](#)




[Organizations](#) [Featured Apps](#) [Training](#) [Get](#)

Data Source: egis.fire.ca.gov

- [View Metadata](#)
- [Create Webmap](#)
- [Create a Story Map](#)


Related Data

 **Data**

[FHSZ in LRA](#)

California Department of Forestry and Fire Protection | [egis.CALFIRE](#)


Type: Feature Layer
Last Updated: December 23, 2019
Rows: 959

 **Data**

[FHSZ in SRA](#)

California Department of Forestry and Fire Protection | [egis.CALFIRE](#)

Type: Feature Layer
Last Updated: December 23, 2019
Rows: 17,267

 **Map**

[California Fire Hazard Severity Zones \(FHSZ\)](#)

California Department of Forestry and Fire Protection | [egis.CALFIRE](#)

Type: Map Service
Uploaded: December 23, 2019

Sign In



Organizations

Featured Apps

Training

Get

State Responsibility Area

California Department of Forestry and Fire Protection | egis.CALFIRE

Type: Feature Layer

Last Updated: July 17, 2020

Rows: 20,288



[Home](#)

[Department of
Technology](#)

[Open Data
Documentation](#)

[Conditions
of Use](#)

[Privacy
Policy](#)

[Contact
Us](#)

© 2020 California Department of Technology