

Empty rectangular box for user input.



U.S. DEPARTMENT OF THE INTERIOR
**BUREAU OF LAND
MANAGEMENT (/)**

(/)

**HUNTING, FISHING AND RECREATIONAL SHOOTING
(/PROGRAMS/RECREATION/RECREATION-
PROGRAMS/RECREATIONAL-SHOOTING)**

+

FIRE CLOSURES AND FIRE RESTRICTIONS

Click here for important information regarding fire closures, fire restrictions and target shooting restrictions for BLM California.

(/alert/fire-closures-and-fire-restrictions-0)

COVID-19 UPDATES

Click here for up-to-date information on changes to closures, facilities and services in California in response to coronavirus (COVID-19).

(/alert/covid-19-updates)



CALIFORNIA HUNTING, FISHING AND RECREATIONAL SHOOTING

Public Lands in California offer a wide variety of recreational opportunities, including hunting, fishing and recreational target shooting.

- 14 million acres available for hunting and recreational shooting
- 350 miles of river available for fishing

[Click here for information regarding current California fire and target shooting restrictions. \(/programs/public-safety-and-fire/fire-and-aviation/regional-info/california/fire-restrictions\)](/programs/public-safety-and-fire/fire-and-aviation/regional-info/california/fire-restrictions)

HUNTING	+
FISHING	+
RECREATIONAL SHOOTING	+
RESTRICTIONS BY COUNTY OR OTHER LOCALITY	+
MAPS	+
SAFETY TIPS	+

FEATURED VIDEO



POINT OF CONTACT

State Office Public Room
Bureau of Land Management
2800 Cottage Way W1623
Sacramento, CA 95825

Hours: 8:30am-4:30pm PT M-F

Phone: 916-978-4400

Email: BLM_CA_Web_SO@blm.gov
(mailto:BLM_CA_Web_SO@blm.gov)

QUICK LINKS

WHERE TO HUNT »

WHERE TO FISH »

CALIFORNIA HUNTING INFORMATION (DEPARTMENT OF FISH AND WILDLIFE) »

HUNTING GAME, BIG AND SMALL (U.S. FISH AND WILDLIFE SERVICE) »

FIREARMS FAQs (STATE OF CALIFORNIA DEPARTMENT OF JUSTICE) »

FIRE RESTRICTIONS »

MAPS »

QUICK TIPS FOR RESPONSIBLE SHOOTING (TREAD LIGHTLY!) »

BRING THE GREAT OUTDOORS INTO THE KITCHEN »

REPORT CRIMES

Please help preserve our heritage. Treat cultural sites with respect. Do not touch petroglyphs or remove artifacts. Report crimes to resources including vandalism, dumping and suspicious activity at 1-800-637-9152.

Tweets

by @BLMca


**Bureau of Land Management California**

@BLMca

The BLM has reopened a portion of public lands in Mono County that were closed due to the effects of the Slink Fire. The updated Emergency Closure Order reduces the area closed to public entry. For details, visit:


[go.usa.gov/x7rqw](https://www.go.usa.gov/x7rqw)


[Embed](#)[View on Twitter](#)



Bureau of Land Mana...

Like Page 34K likes





Bureau of Land Management - California

13 hours ago

The Bureau of Land Management Bishop Field Office has reopened a portion of public lands in Mono County that were closed due to the effects of the Slink Fire. The updated Emergency Closure Order reduces the area closed to public entry to the