PHASE I ENVIRONMENTAL SITE ASSESSMENT
OCEAN BREEZE RANCH, 5820 WEST LILAC ROAD
BONSALL, SAN DIEGO COUNTY, CALIFORNIA 92003

FOR

OCEAN BREEZE FARMS, LLC
1550 SOUTH COAST HIGHWAY, SUITE 201
LAGUNA BEACH, CALIFORNIA 92651

W.O. E6960-SC JUNE 22, 2016

GeoSoils, Inc.

Geotechnical • Geologic • Coastal • Environmental

5741 Palmer Way • Carlsbad, California 92010 • (760) 438-3155 • FAX (760) 931-0915 • www.geosoilsinc.com

June 22, 2016

W.O. E6960-SC

Ocean Breeze Farms, LLC
1550 South Coast Highway, Suite 201
Laguna Beach, California 92651

Attention: Mr. Jim Conrad

Subject: Phase I Environmental Site Assessment, 5820 West Lilac Road, Bonsall, San Diego County, California 92003

Dear Mr. Conrad:

GeoSoils, Inc. (GSI) is pleased to present the results of our Phase I Environmental Site Assessment (ESA) of the subject property in Bonsall, San Diego County, California. This study was conducted for the purpose of assessing the potential for the presence, to the extent practical, of hazardous materials/waste and/or petroleum contamination (i.e., *recognized environmental conditions* [RECs]) at the subject site.

EXECUTIVE SUMMARY

Based upon the information obtained during the course of this assessment, GSI presents the following summary of findings and conclusions:

- Based upon our field reconnaissance of the property, our review of historic land use utilizing readily available historical photographs and topographic maps, and interview with Mr. Kevin Dickson, Farm Manager, the subject site was used as a cattle ranch as far back as the late 1800s. The subject site has been occupied by agricultural land since that time, including orchards since the 1940s. The subject site was purchased in 1984 by the Vessels family and developed into a horse breeding facility. The site was purchased by the current owners in October, 2015.

- The subject site is bordered to the north by vacant land and the San Luis Rey river valley; to the northeast by the Rancho Monserate Mobile Home Park, to the east by vacant land, residential, and agricultural property; to the south by a middle school, vacant land, and residential and agricultural properties, and to the west by vacant land and residential properties. There were no readily visible indications of adverse land usage observed on the surrounding properties that could contribute to significant hazardous waste/materials and/or petroleum contamination to the subject property, provided lawful procedures are being followed for operations, and for disposal of wastes.

- During our May 5, 2016 site reconnaissance, GSI observed the subject site to be occupied by Ocean Breeze Ranch, a thoroughbred horse breeding facility. In addition to equestrian facilities, the subject property is occupied by multiple residences, an avocado orchard, a flower farm, oat fields, two cell phone towers, and undeveloped land. A 1,000-gallon AST containing diesel fuel was present near the main equestrian facilities. Within the maintenance shed to the southeast of the main facilities were three approximately 60-gallon ASTs containing motor oil and lube oil and two 55-gallon drums containing motor oil. Multiple propane tanks were observed throughout the property in connection with residences.

- There are a total of 290 mapped sites in the agency database radius search. Based upon their status and/or distances relative to the subject site, these potential risk sites are not considered RECs.

  The subject site was listed as Haznet, San Diego County HMMD, and UST facility. According to database records, the subject site has disposed of a relatively small volume of hazardous waste. In addition, up to four USTs may have been present at the subject site. Two USTs were documented as removed from the subject property, and no leaks, stains, or spills were observed. No documentation pertaining to removal was identified for the two older USTs.

  According to documentation provided by the San Diego County DEH, two 1,000-gallon fuel USTs were removed from the subject site in 1999. No leaks, spills, or stains were observed during removal. Six soil samples were collected beneath the USTs and dispenser island. TPH was not detected above laboratory reporting limits in any of the soil samples. Therefore, the DEH recommended no further action.

- GSI reviewed the State Water Resources Control Board's (SWRCB) GeoTracker website and the Department of Toxic Substances Control's (DTSC) EnviroStor website for information pertaining to unauthorized releases of hazardous substances or petroleum products. The subject site does not appear on the GeoTracker or EnviroStor websites.

- According to Mr. Dickson, depth to groundwater in an onsite well was recently gauged at a depth of approximately 17 feet bgs. Mr. Dickson noted that groundwater has historically been as shallow as 12 feet bgs. Based on topography, the groundwater flow direction in steep portions of the property is likely to the northwest, whereas groundwater flow in the flat, low-lying areas is expected to be towards the west-southwest. In the southern margin of the site, groundwater is estimated to flow south, then southwest. Three ponds were observed onsite during GSIs site reconnaissance. The San Luis Rey River is located to the north of the subject site.

- There does not appear to be a documented and/or reported commercial or industrial facility, or a municipal landfill, within a 1-mile radius that represents a significant environmental concern to the subject site.

- Vapor Encroachment Screening (VES) in general accordance with ASTM E2600 indicates that vapor migration from subsurface soil is unlikely to be an issue at the property.

- Based upon the scope of work completed for this assessment, GSI concludes that pesticides have likely been used at the subject site, and there may be two USTs remaining on the west side of the property. The overall potential for the presence of hazardous materials/waste and/or petroleum contamination cannot be eliminated.

CONCLUSIONS SUMMARY

We have performed a Phase I Environmental Site Assessment in conformance with the scope and limitations of ASTM Practice E1527 of APNs 124-150-35, 125-131-48, 125-131-54, 125-080-21, 124-150-34, 127-271-01, 126-060-78, 124-150-28, 127-191-20, 127-230-59, 127-271-02, and 125-131-49, the property. Any exceptions to, or deletions from, this practice are described in the "**EXCEPTIONS**" section preceding the "**CONCLUSIONS AND RECOMMENDATIONS**" section of this report. This assessment has revealed no evidence of recognized environmental conditions in connection with the property except for the following:

- Four fuel USTs were identified as having been present at the subject site. Documentation provided by the San Diego County DEH indicates that two of the USTs, as well as associated piping and dispensers, were properly removed under the oversight of DEH in 1999, with no holes or staining observed and no hydrocarbons detected in soil. However, no documentation exists pertaining to the proper removal and assessment of two additional USTs. The potential presence of two fuel USTs remaining at the subject site represents an REC.

- Concrete stained with an oily substance was observed in the maintenance shed and storage shed. Based on the limited extent and small volumes observed, the stained concrete represents a de minimis condition. No further action is warranted. GSI recommends the proper disposal of a leaking 55-gallon drum located in the storage shed.

- Motor oil, lube oil, small containers of gasoline, and a degreasing unit were observed in the maintenance shed. In addition, an AST was observed. These containers were observed to be in good condition with no signs of spills or leaks. The presence of these materials represent a de minimis condition.

- Five of the nine water wells onsite are no longer in use. The uncertainty as to the proper abandonment of the wells is an environmental concern.

- The ASTM practice E 1527-13 is intended, by the ASTM Committee E 50, to be a general guideline standard and used on a voluntary basis. Based upon the scope of work completed for this assessment, the uncertainty of potential environmental concerns cannot be eliminated.

- Other than the above, this assessment has revealed no evidence of recognized environmental conditions in connection with the property.

GSI declares that, to the best of our professional knowledge and belief, we meet the definition of Environmental Professional as defined in §312.10 of 40 CFR 312 and we have the specific qualifications based on education, training, and experience to assess a property of the nature, history, and setting of the subject property. We have developed and performed all the appropriate inquiries in general conformance with the standards and practices set forth in 40 CFR Part 312. Resumes of GSI personnel who worked on this project are included in Appendix F (provided as PDF copy on CD data disc only)

E1527-13 NON-SCOPE CONSIDERATIONS

Historical agricultural use of the property has resulted in the potential application of pesticides which were reportedly used on a variety of crops cultivated at the subject site, and represents an environmental concern. In addition, based on the age of the historical buildings located to the southwest of the main equestrian facilities at the subject site, ACM and LBP are likely present within the structures. The potential presence of ACM and LBP represent an environmental concern.

We appreciate the opportunity to be of service to you. If you have any questions pertaining to this report or any other matter, please do not hesitate to call us at (760) 438-3155.

Respectfully submitted,

GeoSoils, Inc.

PROFESSIONAL GEOLOGIST
Jennifer Morton P.G. 8617
STATE OF CALIFORNIA

Jennifer B. Morton
Project Geologist, PG 8617

PROFESSIONAL GEOLOGIST
JOHN P. FRANKLIN
No. 1340
Certified Engineering Geologist
STATE OF CALIFORNIA

John P. Franklin
Registered Environmental Property Assessor, NREP 461992, CEG 1340

JBM/JPF/jh

Distribution: (3) Addressee

TABLE OF CONTENTS

INTRODUCTION 3
Purpose and Scope 3
Limitations 5
Terms and Conditions 5

SITE DESCRIPTION AND RECONNAISSANCE OBSERVATIONS 5

Site/Project Description 5
Proposed Development 6

RECENT OBSERVATIONAL RECONNAISSANCE 6
Onsite and Border Zone Reconnaissance 6
Border Zone Reconnaissance 13
Photographic Record 13

LOCAL GEOLOGIC AND HYDROGEOLOGIC SETTING 13

Geology 13
Site Geology 14
Site Soils 14
Hydrogeology 16

RESULTS OF SITE HISTORICAL REVIEW 17
General 17
Summary of Historical Aerial Photograph and Historical Map Reviews 17
Historical Aerial Photograph Review 17
Historical Topographic Map Review 19
City Directory Listings 20
Addresses of Potential Concern 20
Review of Previous Reports 20
Chain-of-Title Documents, Environmental Liens, and Activity/Use Limitation Searches 20

RESULTS OF GOVERNMENT AGENCY/DOCUMENTS REVIEW 20
List of Government Agencies and Databases Reviewed 20
NPL Sites 22
Proposed NPL Sites 22
Delisted NPL Sites 22
CERCLIS Sites 22
CERCLIS - NFRAP Sites 23
Federal ERNS List 23
RCRA Non-CORRACTS TSD Facilities 23
RCRA CORRACTS TSD Facilities 23
RCRA Generators 24
State and Tribal Equivalent NPL 24

State and Tribal Equivalent CERCLIS 24
State and Tribal Landfill and/or Solid Waste Disposal Site Listings 24
State and Tribal Leaking Storage Tank Listings 25
State and Tribal Registered Storage Tank Listings 25
State and Tribal Voluntary Cleanup Site Listings 26
State and Tribal Brownfield Site Listings 26
Facility Index System (FINDS) Listings 26
HAZNET Listings 26
California Hazardous Material Incident Report System (CHMIRS) Listings 27

REGIONAL ENVIRONMENTAL REGULATORY AGENCY RECORD REVIEW 27
San Diego County Department of Environmental Health (DEH) 28
DTSC 28
SDRWQCB 29
APCD 29
GeoTracker 29

INTERVIEW WITH STATE AND/OR LOCAL GOVERNMENT OFFICIALS 29

DISCUSSIONS WITH PERSONS FAMILIAR WITH SITE 29

EXCEPTIONS 30

CONCLUSIONS AND RECOMMENDATIONS 31
Findings 31
Conclusions 33

E1527-13 NON-SCOPE CONSIDERATIONS 33
Recommendations 34

LIMITATIONS 35

FIGURES:
Figure 1 - Site Location Map 2
Figure 2 - Site Map 5
Figure 3 - Groundwater Gradient Map 8

ATTACHMENTS:
Appendix A - References . . . . . Rear of Text
CD Data Disc . . . . . Rear of Text
Appendix B - Site Photographs
Appendix C - EDR Data
Appendix D - Public Records Request Forms
Appendix E - Laboratory Test Results
Appendix F - Resumes

PHASE I ENVIRONMENTAL SITE ASSESSMENT
OCEAN BREEZE RANCH, 5820 WEST LILAC ROAD
BONSALL, SAN DIEGO COUNTY, CALIFORNIA 92003

INTRODUCTION

Purpose and Scope

In accordance with our proposal and the Client's (Ocean Breeze Farms, LLC) authorization, GSI has completed this Phase I ESA report covering the subject property, the location of which is illustrated in Figure 1 (Site Location Map). The subject property is described as:

APNs 124-131-48, 124-180-28, 124-180-34 and -35, 125-080-21, 125-131-48, 125-131-54, 126-060-78, 127-191-20, 127-230-59, 127-271-01 and -02
Bonsall, San Diego County, California 92003

This ESA was prepared for the purpose of assessing, to the extent practical, the potential for *recognized environmental conditions* from past, present, or future uses at the subject property. A *recognized environmental condition* (REC) is defined by ASTM Standard E 1527-13 as:

> *The presence or likely presence, of any hazardous substances or petroleum products in, on, or at a property: (1) due to any release to the environment; (2) under conditions indicative of a release to the environment; (3) under conditions that pose a material threat of a future release to the environment. De minimis conditions are not recognized environmental conditions.*

The scope of work included:

1. A review of the subject property's geologic and hydrogeologic setting;

2. A review of historical maps for the site to assess the subject property's historical land utilization and for indications of potential contamination or sources of contamination;

3. A reconnaissance of the subject property and surrounding areas to visually assess current utilization and for indications of potential surface contamination (photos provided in Appendix B as a PDF document on the CD data disc);

4. A review of government database documents concerning available pertinent environmental information for the subject property (Appendix C, only on the compact disc as a PDF document); and

5. Preparation of this report, which relates the findings of these studies and presents GSI's conclusions and recommendations.

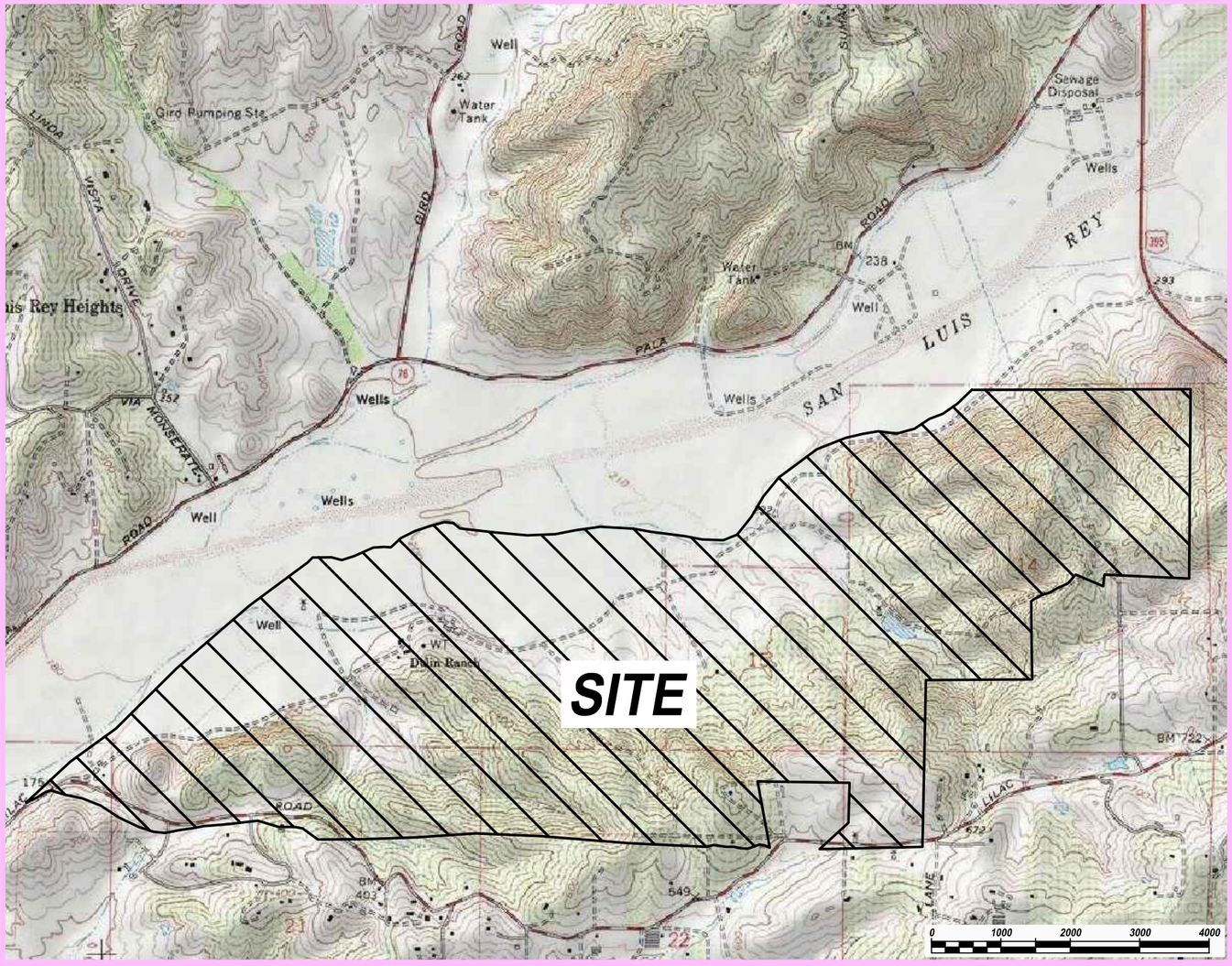

Base Map: TOPO!® ©2003 National Geographic, U.S.G.S. Bonsall Quadrangle, California -- San Diego Co., 7.5 Minute, dated 1975, current, 1975.

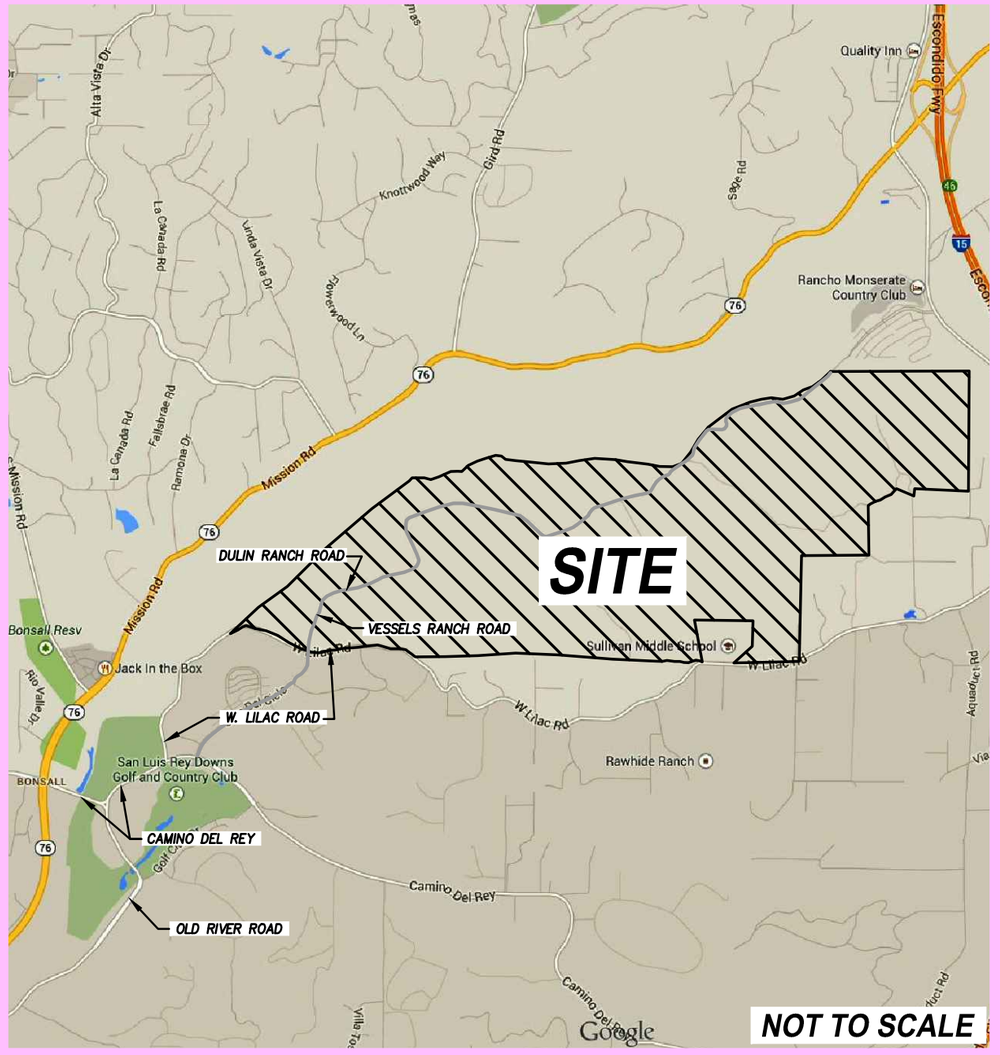

Base Map: Google Maps, Copyright 2015 Google, Map Data Copyright 2015 Google

This map is copyrighted by Google 2015. It is unlawful to copy or reproduce all or any part thereof, whether for personal use or resale, without permission. All rights reserved.

N

GeoSoils, Inc.

W.O. E6960-SC

SITE LOCATION MAP

Figure 1

Limitations

This study does not include any of the following:

- Subsurface or geotechnical evaluation of the subject property;
- Water sampling and analyses, including potable water sources;
- Soil sampling and analysis;
- Identification or evaluation of wetlands;
- Identification or evaluation of biological concerns;
- Consideration of possible future contamination of the subject property from adjacent or surrounding facilities or properties; and,
- Asbestos, methane, radon gas, mold, sludge, lead paint, or electromagnetic evaluation(s).

Terms and Conditions

This report is intended for the use of the Client (Ocean Breeze Farms, LLC). The contents should not be relied upon by any party other than the aforementioned without the express written consent of GSI.

This report does not consider possible future contamination of the subject property from adjacent or surrounding facilities or properties. All judgments concerning adjoining properties apply only to conditions observed during the time of the on-site reconnaissance.

SITE DESCRIPTION AND RECONNAISSANCE OBSERVATIONS

Site/Project Description

The project area consists of an irregularly-shaped property located along the southern margin of the San Luis Rey River Valley, in the vicinity of Dulin Ranch Road, including hilly and more rugged terrain generally between Dulin Ranch Road and West Lilac Road, in the community of Bonsall, San Diego County, California (see Figure 1, Site Location Map). The site is located in the western portion of Sections 14, 15, 16, 20, 21, 22, and 23, Range 3 West, Township 1 South of the U.S. Geological Survey (USGS) 7.5' Bonsall, California Quadrangle. The site consists of 12 parcels of land totaling approximately 1,400 acres. The property is currently occupied by Ocean Breeze Ranch, a thoroughbred racehorse breeding facility. In addition to equestrian facilities and structures, the property is occupied by a 60-acre avocado farm, a flower field, oat fields, several residences, and open space.

Topographically, portions of the property within the San Luis Rey Valley floor area are generally flat-lying/low gradient. South of the river valley (generally south of Dulin Road), the westernmost third of the property ascends from the valley floor to somewhat more

rugged, steeper terrain, with slope gradients generally steeper than about 4:1 (horizontal to vertical [h:v]) that form a roughly east-west trending rugged ridgeline across the southern portion of the site. Within the remaining, easternmost portion of the property, the relatively flat lying river valley floor transitions to moderately sloping terrain, with north facing slopes at gradients generally on the order of 4:1 (h:v), or less. As with the western portion of the property, these low/moderate gradient slopes ascend to somewhat more rugged, steeper terrain along the southern portion of the property.

The relatively flat-lying valley floor portion of the site has elevations ranging from about 180 to 225 feet Mean Sea Level (MSL), with the area of low gradient slopes, south of the valley floor, ranging from 180 to 225 feet MSL at the valley floor/margin, up to approximately 300 feet MSL. The somewhat rugged, steeper terrain that ascends to the south, range from about 200 to as much as 747 feet MSL. Thus, overall relief across the site is on the order of about 567 feet. Portions of the site (i.e., valley floor), generally within the low/flat lying portions of the site, lie within a San Diego County 100-year flood plain.

Drainage appears to be directed northward towards the San Luis Rey river valley on the north side of the ridgeline, via tributary drainages incised into the north facing slope, and then to the west. On the south side of the ridgeline, drainage is generally directed offsite to the south.

Proposed Development

According to the Ocean Breeze Ranch Preliminary Grading Map, it is our understanding that proposed site development consists of some grading and development with residential properties of varying sizes, as well as private equestrian estate types of lots with infrastructure only.

RECENT OBSERVATIONAL RECONNAISSANCE

Onsite and Border Zone Reconnaissance

On May 5, 2016, a GSI representative (Ms. Jennifer Morton) visited the subject property to assess current site utilization and observe for signs of possible contamination, which included walking portions of the site, driving, and remote sensing the surrounding properties from the subject site and roadways. Ms. Morton was driven around the property by Mr. Kevin Dickson, farm manager. Mr. Dickson provided access to non-residential buildings and described property usage. Features observed during the site reconnaissance are described below and illustrated on the Site Map (see Figure 2). An aerial photograph downloaded from Google Earth was utilized as an initial base map. Photographs of the subject property are presented in Appendix B on the CD data disc. The photograph locations and viewpoints are also indicated on Figure 2 (Site Map).

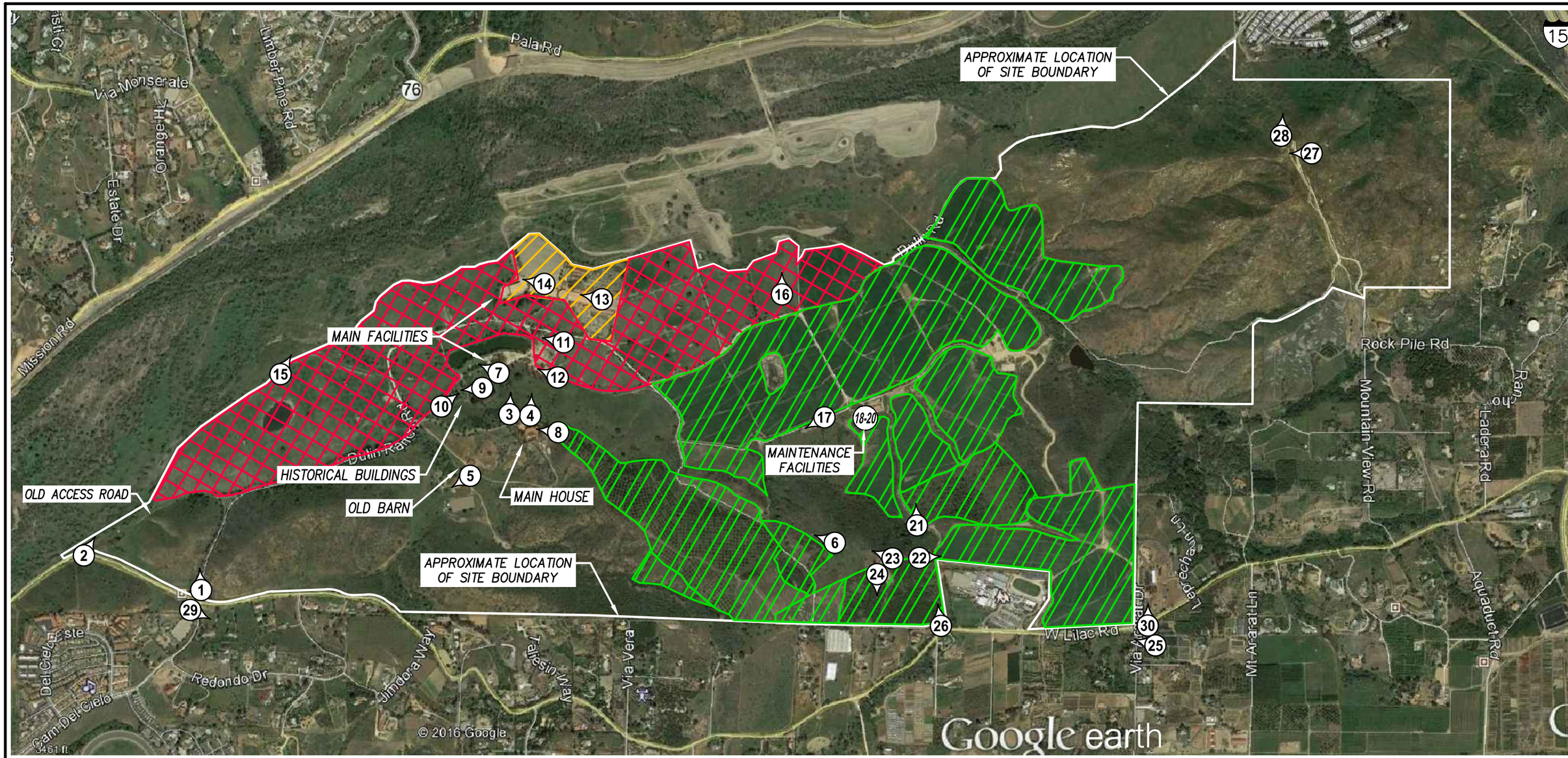

GRAPHIC SCALE

1200 0 600 1200 2400 4800

1" = 1200'

N

GSI LEGEND

- 30 — APPROXIMATE LOCATION OF SITE PHOTOGRAPH SHOWING DIRECTION OF VIEW
- — APPROXIMATE AGRICULTURAL AREA
- — APPROXIMATE EQUESTRIAN AREA
- — APPROXIMATE PADDOCK AND PASTURE AREAS

ALL LOCATIONS ARE APPROXIMATE

This document or efile is not a part of the Construction Documents and should not be relied upon as being an accurate depiction of design.

GeoSoils, Inc.

SITE MAP

Figure 2

W.O. E6960-SC	DATE: 06/16	SCALE: 1"=1200'

GSI only observed readily accessible areas of the site. The weather during the site reconnaissance was cloudy and cool, with occasional drizzle. There were no visibility limitations due to weather conditions.

- **Buildings on the Property, and General Usage** - The subject site is occupied by a Thoroughbred racing horse breeding facility. Buildings on the property are primarily associated with horse breeding activities and include an office, covered stalls, a breeding shed, a stallion facility with enclosed stalls, storage sheds, veterinary stalls, a maintenance building, two barns, and multiple small structures associated with water wells. In addition, eight residential structures are present. Portions of the property are also utilized for agricultural purposes, including avocado groves, a citrus grove, a flower field, and numerous oat fields.

- **Drum Storage** – Numerous empty drums are present at the subject site; however, the majority of drums are used for trash during events at the farm, or for rodeo practice. Fourteen 55-gallon drums were observed in a storage barn near the office and stalls. Two 55-gallon drums of motor oil were observed in the maintenance shed southeast of the main equestrian facilities. Two 55-gallon drums of paint were observed in a storage shed north of the maintenance shed. One unidentified drum was observed to be leaking an oily substance onto the concrete floor of the storage shed. All other drums appeared to be in good condition with no signs of leaks or spills. Based on the relatively small volume of substance released and the presence of a concrete floor, the leaking drum is considered a de minimis condition. Therefore, drums are not considered an REC.

- **Storage Tanks** – One 1,500-gallon above-ground storage tank (AST) was observed on the north side of a storage barn located near the office and stalls. The AST is separated into two tanks, with one 1,000-gallon diesel tank and one empty 500-gallon tank, which previously stored gasoline. Three approximately 60-gallon ASTs were observed in the maintenance shed. One contained tractor lube, while the others contained motor oil. One 52-gallon diesel AST was observed in connection with a cell phone tower near the east side of the site. One 200-gallon, two 250-gallon, and two 500-gallon propane ASTs were observed near the residences. All observed ASTs appeared to be in good condition with no signs of leaks or spills. Therefore, ASTs are not considered an REC.

- **Hazardous Chemical/Material Use, Storage, and Disposal** – A degreasing unit was observed within the maintenance shed. The unit is reportedly no longer in use and will be removed from the site. Solvents are typically used in degreasing units. The unit appeared to be in good condition with no signs of spills or leaks. Therefore, the degreasing unit is not considered an REC. Three five-gallon buckets of used oil absorbent were observed. The absorbent is reportedly disposed of at an automotive parts store. Small volumes of typical maintenance supplies were observed, including eleven one-gallon and one five-gallon containers of paint, two

two-gallon and one five-gallon containers of hydraulic oil, five one-gallon, one two-gallon, and four five-gallon containers of gasoline, and various cleaners were observed. Containers appeared to be in relatively good condition with no signs of major spills or leaks. Therefore, hazardous chemical/material use, storage, or disposal is not considered an REC. In addition, two cellular antennae were observed with hazardous material placards on the associated equipment. It is likely that the equipment houses lead-acid batteries. No leaks or spills were observed near the cellular equipment, therefore, the presence of the equipment is not an REC.

- **Potential Sources of Polychlorinated Biphenyls (PCBs)** – Two pad-mounted transformers and 16 pole-mounted transformers were observed throughout the subject property. The transformers are owned by San Diego Gas & Electric (SDG&E). SDG&E has previously indicated that the possibility of PCBs leaking from their transformers is extremely unlikely, and the transformers are now likely filled with mineral oil. SDG&E has indicated that should the transformers leak, it should be their responsibility to perform cleanup. All transformers were in good conditions with no indications of leaks. No other equipment with potential to contain PCBs was observed at the site. Therefore, PCBs are not considered an REC.

- **Electromagnetic Evaluation** - The evaluation of electric and magnetic fields (EMF) onsite is beyond this current scope of work. No high-tension power lines were observed in the vicinity of the subject property.

- **Utility Structures, Roads, Disposal Systems, Water Wells** - Access to the site is via a paved drive way northward from West Lilac Road at Camino Del Cielo, and via a paved road northward from West Lilac Road, immediately west of Sullivan Middle School. Various dirt and paved roads are present throughout the site.

  A total of nine water wells were observed at the site. Four water wells reportedly are currently active. One is capped but may be brought back into use in the future. Four wells were no longer in use. Mr. Dickson did not have information pertaining to the abandonment of the old, non-operational wells. The active wells are used for irrigation purposes and do not represent an REC. However, the presence of the old wells is an environmental concern. The approximate location of the water wells is indicated on Figure 3.

  Municipal water is provided to the site by Rainbow Water District. However, municipal sewer is not provided to the property. Septic systems are discussed below.

- **Hydraulic Lifts** - GSI did not observe readily visible evidence of hydraulic lifts on the subject property.

PHYSICAL SETTING SOURCE MAP - 4596501.2s

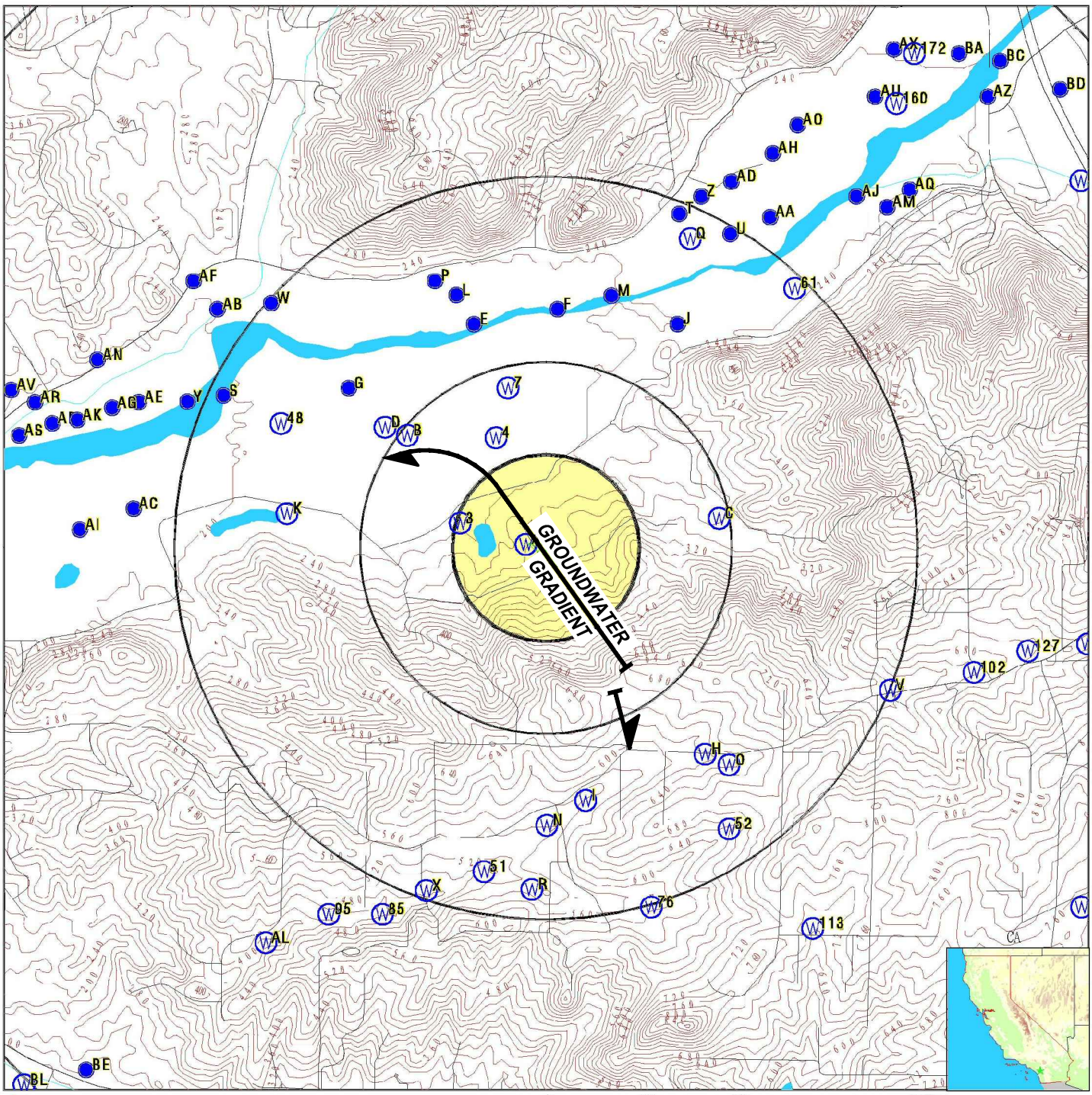

- County Boundary
- Major Roads
- Contour Lines
- Earthquake Fault Lines
- Earthquake epicenter, Richter 5 or greater
- Water Wells
- Public Water Supply Wells
- Cluster of Multiple Icons

- Groundwater Flow Direction
- GI Indeterminate Groundwater Flow at Location
- GV Groundwater Flow Varies at Location
- HD Closest Hydrogeological Data
- Oil, gas or related wells

SITE NAME:	Ocean Breeze Ranch	CLIENT:	GeoSoils, Inc.
ADDRESS:	5820 W Lilac Road. Bonsall CA 92003	CONTACT:	John Franklin
		INQUIRY #:	4596501.2s
LAT/LONG:	33.304063 / 117.180769	DATE:	April 20, 2016 5:49 am

Copyright © 2016 EDR, Inc. © 2015 TomTom Rel. 2015.

GeoSoils, Inc.

GROUNDWATER GRADIENT MAP

Figure 3

W.O. E6960-SC	DATE: 05/16	SCALE: N/A

- **Use, Storage, and Disposal of Petroleum Products** – Petroleum products were previously discussed beneath Storage Tanks and Hazardous Materials/Chemicals Use, Storage, and Disposal. Petroleum products are not considered an REC.

- **Paint Booths** - GSI did not observe readily visible evidence of paint booths on the subject property during our site reconnaissance. Thus, paint booths are not considered an REC.

- **Battery Storage and Disposal** - No readily visible evidence of battery storage or disposal was observed at the site. Thus, battery storage and disposal are not considered an REC.

- **Vehicle/Equipment Maintenance Areas** – Vehicle/equipment maintenance takes place in a maintenance shed near the center of the site. As discussed above, several small ASTs and petroleum products were observed in the shed. According to Mr. Dickson, vehicle maintenance is currently conducted by an outside contractor. No hydraulic lifts or clarifiers were present. De minimis staining was observed on the floor. No significant environmental concerns were identified in the maintenance area. Therefore, maintenance areas are not considered an REC.

- **Sumps** - GSI did not observe readily visible evidence of unlined sumps on the subject property. Therefore, sumps are not considered an REC.

- **Clarifiers** - GSI did not observe readily visible evidence of clarifiers on the subject property. Therefore, clarifiers are not considered an REC.

- **Oil/Water Separators** - GSI did not observe readily visible evidence of oil/water separators on the subject property. Thus oil/water separators are not considered an REC.

- **Septic Systems** - GSI did not observe readily visible evidence of septic systems on the subject property. However, Mr. Dickson, the farm manager, noted the locations of nine septic tanks on the property. Seven were located near residences, one was located near the office, and one near the main barn/storage building, west of the office. Septic systems are not typically considered RECs.

- **Floor Drains** – Floor drains were not observed in buildings; however, residential structures were not entered. Based on the nature of the structures, if floor drains are present in residences, it is unlikely that they would represent an environmental concern. Therefore, floor drains are not considered an REC.

- **Waste Pits, Ponds, and Lagoons** - GSI did not observe readily visible evidence of waste pits, or lagoons on the subject property. Three ponds or lakes were observed; however, they are for drainage purposes and stormwater control and/or

associated with possible groundwater recharge. Therefore, waste pits, ponds, and lagoons are not considered an REC.

- **Dry Cleaning Operations** - No evidence of dry cleaning operations was observed on the subject property. Therefore, dry cleaning operations are not an REC.

- **Wastewater** – Onsite storm water generally follows surficial topography onsite. However, several storm drains were observed at the site. According to Mr. Dickson, some drains allow for percolation to the subsurface, while several drain into a pond located north of the stallion facility. No hazardous substances were observed in the vicinity of the drains, therefore they are not considered an REC.

- **Environmental Releases and Spills** – As noted previously, a drum was observed to be leaking in a storage shed, and minor staining was observed in the maintenance shed. The stains are considered de minimis. GSI did not observe readily visible evidence of significant releases or spills during the site reconnaissance. Therefore, environmental releases and spills are not an REC.

- **Asbestos Containing Materials (ACMs) and Lead-Based Paints (LBPs)** – At least one structure was identified as having been constructed in the late 1800s. Several other structures were constructed in the early 1900s. Based on their ages, these structures may contain ACMs and LBP. Therefore, ACMs and LBPs are an environmental concern.

- **Methane and Nitrates** - Methane and nitrate evaluations were not a part of our scope of work for this study.

- **Mold** - An evaluation of the presence of mold is beyond the scope of this current study.

- **Radon** - A detailed radon survey was not a part of this update ESA; however, the potential for radon gas accumulation is low in southern California. A recent publication by the American Society of Testing and Materials (ASTM) suggests that the Pacific coastal range areas are expected to have a low to moderate radon potential. In addition, a study reported by the Los Angeles Times (Nagda, 1994) and California Environmental Protection Agency (CAL EPA) suggested a very localized geographic radon issue within the state. California school officials found virtually no elevated radon levels in public schools (Nagda, 1994). Because of this, and due to the generally mild climate in southern California and open-air condition of the site, the potential for radon gas accumulation is not considered a significant environmental threat.

  In 1990, the State of California (1990) conducted a radon survey in the state. The results of the survey indicate that for the 182 samples obtained in Region 9, which

included Los Angeles, Riverside, San Bernardino, Orange, San Diego and Imperial Counties, the arithmetic mean radon levels were 0.6 pCi/l. This average total is below the radon action level of 4 pCi/l.

- **Solid Waste Landfills (SWLF)** - The subject site is not a SWLF, therefore, SWLFs are not considered an REC.

- **Oil and Gas Well Activity** - GSI did not observe readily visible evidence of oil or gas wells on the subject property during our site reconnaissance. According to the Regional Wildcat Map provided on the State of California - Department of Conservation Division of Oil, Gas & Geothermal Resources (2016) website (http://maps.conservation.ca.gov/doms/doms-app.html), there are no wildcat gas or oil wells on the subject property or in the site vicinity. Thus, wildcat oil and gas wells are not considered an REC.

Border Zone Reconnaissance

The areas surrounding the subject site are generally undeveloped, residential, or agricultural. The subject site is bordered to the north and northwest by vacant land and the San Luis Rey river valley. The Rancho Monserate mobile home park borders the northeastern portion of the subject site to the north. The northeastern portion of the subject site is bordered by undeveloped land to the east, followed by Old Highway 395. Residential and small agricultural properties border the southeastern portion of the site to the east and south. Sullivan Middle School borders a portion of the subject site to the south. The remainder of the site is bordered to the south by residential properties, small agricultural properties, or undeveloped land. There were no readily visible indications of adverse land usage observed on the surrounding properties that could contribute to significant hazardous waste/materials and/or petroleum contamination to the subject property, provided lawful procedures are being followed for operations, and for disposal of wastes.

Photographic Record

Representative color photographs have been taken of the various items mentioned in the site reconnaissance observations presented above. These photographs are presented in Appendix B.

LOCAL GEOLOGIC AND HYDROGEOLOGIC SETTING

Geology

The subject property is located within a prominent natural geomorphic province in southwestern California known as the Peninsular Ranges. It is characterized by steep,

elongated mountain ranges and valleys that trend northwesterly. The mountain ranges are generally underlain by basement rocks consisting of pre-Cretaceous metasedimentary rocks, Jurassic metavolcanic rocks, and Cretaceous plutonic rocks of the southern California batholith, which have been uplifted, tilted, faulted, eroded and deeply incised since their formation.

In the Bonsall area during the mid- to late-Pleistocene (within the Quaternary-age), the granitic rocks belonging to the Peninsular Ranges Batholith were eroded and alluvial deposits filled the lower valleys. Regional mapping by Tan (2000) indicates that the site is underlain by Cretaceous-age granitic rock referred to as the Couser Canyon Tonalite. Pleistocene-age older alluvium also occurs in the site vicinity (Tan, 2000). Flat lying ground in the vicinity of (primarily west of) Dulin Ranch Road, and generally within the 100-year flood plain, is underlain with Holocene alluvium sediments. Lower slopes descending to the flood plain and flatter than about 4:1 (h:v) are developed on deposits of older alluvium (stream terrace deposits). Steeper slopes and upland areas are underlain with granitic bedrock.

Site Geology

According to a geotechnical feasibility evaluation conducted by GSI in 2014, the subject site is underlain by Cretaceous-age granitic bedrock, which is present near the surface and at depth throughout the property. Deposits of Pleistocene-age older alluvium consisting of interbedded silty sand, with lessor amounts of silty sand with some clay, were encountered at and near the surface in the vicinity of the equestrian area and forming the moderate slopes located between the valley floor and southern highland ridge. Alluvium generally consisting of light brown and very dark brown, interbedded sands, silty sands, with silts and clays at depth, was observed within the northern portions of the site, in flat-lying areas, and low-lying areas on the west side of the site. Colluvial soils consisting of brown and dark brown silty sand was observed mantling the deposits of older alluvium and granitic bedrock throughout the site. Small embankments of artificial fill which appeared to be associated with improvements were also observed throughout the property (GSI, 2015).

Our review indicates no known faults are crossing the site area, and the site is not within an Alquist-Priolo Earthquake Fault Zone (State of California, 2016).

Site Soils

According to the United States Department of Agriculture Web Soil Survey website (http://websoilsurvey.sc.egov.usda.gov), as well as information provided by EDR, onsite soils consist of multiple soil types. The attributes of these soils are described in the following table:

SOIL TYPE (MAP UNIT)	OCCURRENCE	DRAINAGE CLASS	RUNOFF RATE	EROSION HAZARD	AVAILABLE WATER CAPACITY (inches)
Bonsall sandy loam, 2 to 9% slopes (BlC)	Hillslopes	Moderately well drained	Very high	Moderate	Moderate (about 8.2 inches)
Bonsall sandy loam, 9 to 15% slopes, eroded (BlD2)	Hillslopes	Moderately well drained	Very high	Severe	Moderate (about 7.5 inches)
Cieneba coarse sandy loam, 5 to 15% slopes, eroded (ClD2)	Hills	Somewhat excessively drained	High	Severe	Very low (about 1.0 inch)
Cieneba coarse sandy loam, 30 to 65% slopes, eroded (ClG2)	Hills	Somewhat excessively drained	Medium	Severe	Very low (about 1.0 inch)
Cieneba rocky coarse sandy loam, 9 to 30% slopes, eroded (CmE2)	Hills	Somewhat excessively drained	Medium	Severe	Very low (about 0.8 inches)
Cieneba very rocky coarse sandy loam, 30 to 75% slopes (CmrG)	Hills	Somewhat excessively drained	Medium	Not rated	Very low (about 0.8 inches)
Fallbrook sandy loam, 5 to 9% slopes (FaC)	Hills	Well drained	High	Moderate	Very high (about 13.2 inches)
Fallbrook sandy loam, 9 to 15% slopes, eroded (FaD2)	Hills	Well drained	High	Severe	Very high (about 13.2 inches)
Fallbrook sandy loam, 15 to 30% slopes, eroded (FaE2)	Hills	Well drained	High	Severe	Moderate (about 7.8 inches)
Fallbrook sandy loam, 9 to 30% slopes, severely eroded (FaE3)	Hills	Well drained	High	Severe	Moderate (about 7.8 inches)
Fallbrook-Vista sandy loams, 9 to 15 percent slopes (FvD)	Hills	Well drained	High	Severe	High (about 11.1 inches)
Fallbrook-Vista sandy loams, 15 to 30% slopes (FvE)	Hills	Well drained	Very high	Severe	Very high (about 13.2 inches)
Grangeville fine sandy loam, 0 to 2% slopes (GoA)	Alluvial fans	Somewhat poorly drained	Very low	Slight	Very high (about 21.9 inches)

SOIL TYPE (MAP UNIT)	OCCURRENCE	DRAINAGE CLASS	RUNOFF RATE	EROSION HAZARD	AVAILABLE WATER CAPACITY (inches)
Placentia sandy loam, 0 to 2% slopes, warm MAAT, MLRA 19 (PeA)	Alluvial fans	Well drained	Low	Slight	High (about 9.3 inches)
Placentia sandy loam, 2 to 9% slopes, warm MAAT, MLRA 19 (PeC)	Alluvial fans, terraces	Well drained	Low	Moderate	High (about 9.2 inches)
Placentia sandy loam, 9 to 15% slopes, eroded (PeD2)	Alluvial fans	Moderately well drained	Very high	Severe	Moderate (about 8.5 inches)
Ramona sandy loam, 5 to 9% slopes (RaC)	Alluvial fans	Well drained	High	Moderate	Very high (about 14.9 inches)
Ramona sandy loam, 9 to 15% slopes (RcD)	Alluvial fans	Well drained	High	Moderate	Moderate (about 7.1 inches)
Riverwash (Rm)	Drainageways	Excessively drained	Negligible	Slight	Very low (about 1.9 inches)
Steep gullied land (StG)	Gullies	NA	NA	Not rated	NA
Tujunga sand, 0 to 5% slopes	Flood plains	Somewhat excessively drained	Negligible	Slight	Moderate (about 6.7 inches)
Visalia sandy loam, 0 to 2 percent slopes	Alluvial fans	Well drained	Very low	Slight	Very high (about 14.1 inches)
Visalia sandy loam, 2 to 5% slopes	Alluvial fans	Well drained	Very low	Slight	High (about 11.9 inches
Vista coarse sandy loam, 9 to 15% slopes (VsD)	Hills	Well drained	Low	Severe	Low (about 5.6 inches)
Vista coarse sandy loam, 15 to 30% slopes (VsE)	Hills	Well drained	Medium	Severe	Low (about 4.9 inches)
Vista coarse sandy loam, 30 to 65% slopes (VsG)	Hills	Well drained	Medium	Severe	Low (about 4.9 inches)

Hydrogeology

According to the Water Quality Control Plan for the San Diego Basin (California Regional Water Quality Control Board, San Diego Region, 1994). The subject site is located within the Bonsall Hydrologic Subarea of the Lower San Luis Hydrologic Area of the San Luis Rey Hydrologic Unit, within the San Diego Basin (903.12). Groundwater in the Lower San Luis

Hydrologic Area has designated beneficial uses for municipal, agricultural, and industrial supply.

According to Mr. Dickson, depth to groundwater in a recently gauged onsite well was approximately 17 feet below ground surface (bgs). Mr. Dickson noted that depth to groundwater has historically been as shallow as 12 feet bgs. Cone penetration test (CPT) data indicated that groundwater was present at depths ranging from 13.5 to 15.5 feet bgs (GSI, 2015). Based upon topographic map review, GSI estimates that the groundwater gradient is to the south then southwest in the southern margin of the subject site, and to the northwest then west-southwest in the northern portion of the site, within the San Luis Rey River Valley (see Figure 3 - Groundwater Gradient Map). Please note that many variables influence groundwater depth and flow direction, and the actual depth and direction at the site may be different than the estimates presented.

RESULTS OF SITE HISTORICAL REVIEW

General

As part of this assessment, GSI reviewed historical aerial photographs, topographic maps, and city directory listings provided by Environmental Data Resources, Inc. (EDR) to evaluate potential environmental risks related to past activities occurring on the subject site and surrounding properties. GSI requested Sanborn Fire Insurance Maps as part of our historical records review. However, these maps were unavailable for the subject site. A statement indicating the unavailability of Sanborn Fire Insurance Maps for the subject site is included in Appendix C on the CD data disc.

No significant data gaps were encountered in preparation of this Phase I ESA. Data gaps included the years 1901 through 1938, 1939 through 1946, 1953 through 1964, 1974 through 1984, 1984 through 1994, and 1995 through 2002. These gaps were due to the limited records which were reasonably ascertainable in this area at the time. However, it is our opinion that additional historic information, if it were to become available, would not significantly change the conclusions and recommendations of this assessment.

Summary of Historical Aerial Photograph and Historical Map Reviews

Historical Aerial Photograph Review

Historical aerial photographs were reviewed as a part of this assessment for indications of historical land utilization, and for signs of potential hazardous materials/waste and/or petroleum storage, usage, contamination, or disposal areas. Historical photographs were provided by EDR and included the years 1938, 1939, 1946, 1953, 1964, 1967, 1970, 1974, 1984, 1994, 1995, 2002, 2005, 2009, 2010, and 2012. A summary of our review is provided in Table 1. The historical aerial photographs are included in Appendix C on the CD data disc.

TABLE 1 - HISTORIC AERIAL PHOTOGRAPH REVIEW SUMMARY		
DATE	**SUMMARY**	**SCALE**
1938/1939	Several small structures are present at the western corner of the property, adjacent to what appears to be an access road trending northeastward from West Lilac Road. Agricultural activity is present on a portion of the west side of the property. The original ranch house and nearby structures are visible within the western half of the property. The existing old barn is present to the south of these structures. To the north and northeast are several additional structures. Meanders of the San Luis Rey River are visible. Large portions of the low-lying areas in the west and central portions of the property appear to be used for agricultural purposes. Remaining land is undeveloped in these areas. The northeastern portion of the property is undeveloped. Adjoining properties are undeveloped.	1"=1,000'
1946	Agricultural use appears to have expanded further east and north. One barn to the south of the main buildings has been removed, and a new structure is present to the north of the buildings. Scattered structures are present on nearby properties.	1"=1,000'
1953	The existing concrete block storage structure with an additional small structure is present near the center of the subject site. The concrete cistern near the south side of the property and the covered cistern near the north side are present. Orchards are present near the center of the subject site. Additional structures are present on the adjacent properties to the south, and agricultural land is present to the north of the west side of the subject site.	1"=1,000'
1964	The existing lake on the eastern side of the property is present. Additional orchards are present to the south, east, and west of the southern cistern.	1"=1,000'
1967	The subject site and surrounding properties generally appear similar to the 1964 photograph, however, an additional small structure is visible near the current location of a structure related to the San Diego Aqueduct.	1"=1,000'
1970	The subject site appears similar to the 1967 photograph, however, the western edge is not visible. Additional structures are present on surrounding properties.	1"=1,000'
1974	The subject site appears generally similar to the 1970 photograph, however, the portion of the property adjacent to the east of the existing middle school appears to be used for agricultural purposes. The surrounding properties appear generally similar to the 1970 photograph, however, the adjacent mobile home park to the northeast is now present.	1"=1,000'
1984	The larger lake to the north of the existing office location is present. A landing strip on the adjacent property to the north is visible, and an additional lake near the center of the property is present. The road currently used as the main access to the property appears to be under construction. Agricultural activities no longer appear to be present to the east of the school. The location of the San Diego Aqueduct is visible.	1"=1,000'
1994/1995	Additional agricultural land is present on the northeast side of the subject site. The existing maintenance shed near the concrete storage structure has been constructed. The lake on the west side of the property is visible. Most of the existing structures related to the equestrian facilities, as well as the main house, appear to have been developed. The middle school adjacent to the southern portion of the site is under construction. Additional orchards are present on a strip of land stretching from the main house southeastward to the southern property boundary. The structures located at the western corner of the property are no longer present. A housing development has been constructed to the south of the west side of the subject site. Other surrounding properties appear similar to the 1984 photograph.	1"=1,000'
2002	An exiting track with a structure to the south of the old barn is visible. The remainder of the subject site, as well as surrounding properties, appear similar to the 1994/1995 photographs.	1"=1,000'
2005	Several additional structures are present to the northeast of the equestrian facilities. The remainder of the subject site, as well as surrounding properties, appear similar to the 2002 photograph.	1"=1,000'

TABLE 1 - HISTORIC AERIAL PHOTOGRAPH REVIEW SUMMARY		
DATE	**SUMMARY**	**SCALE**
2009	The subject site and surrounding properties appear similar to the 2005 photograph.	1"=1,000'
2010	The concrete staging area for the former tomato grower is visible near the center of the property. The remainder of the subject site, as well as surrounding properties, appear similar to the 2009 photograph.	1"=1,000'
2012	The subject site and surrounding properties appear similar to the 2010 photograph.	1"=1,000'

Historical Topographic Map Review

In addition to reviewing historical aerial photographs, GSI reviewed historical topographic maps for this Phase I ESA. This included a review of historical topographic maps for the years 1901 (San Luis Rey Quadrangle), 1948 (Bonsall Quadrangle), 1949 (Bonsall Quadrangle), 1968 (Bonsall Quadrangle), 1975 (Bonsall Quadrangle), and 2012 (Bonsall Quadrangle) were provided by EDR and were reviewed on HistoricAerials.com. A summary of our review is provided in Table 2. The historical topographic maps are included in Appendix C on the CD data disc.

TABLE 2 - HISTORIC TOPOGRAPHIC MAP REVIEW SUMMARY		
DATE	**SUMMARY**	**SCALE**
1901	Several scattered structures, as well as small roads and streams, are visible at the subject site. The San Luis Rey River is visible to the north. Scattered structures are present on surrounding properties. Elevations ranged from approximately 300 feet above MSL to approximately 1,470 feet above MSL.	1:125,000
1948	The original ranch house and nearby structures, as well as one small building near the western corner, are visible. The subject site is labeled "Dulin Ranch." Several intermittent streams are present. Large portions of the property are shaded green, which may indicate the presence of agricultural land. Scattered structures are present on surrounding properties. Elevations ranged from approximately 200 feet above MSL to approximately 900 feet above MSL.	1:24,000
1949	The subject site and surrounding properties appear similar to the 1948 map.	1:24,000
1968	Additional structures and a water tank are present near the main ranch house. A well and windmill are present on the west side of the subject site. A lake and a windmill are present near the center. Several additional structures are present scattered at the site. Additional structures appear to be present on adjoining properties. Elevations ranged from approximately 200 feet above MSL to approximately 900 feet above MSL.	1:24,000
1975	The subject site and surrounding properties appear similar to the 1968 map. The majority of the subject site appears to be covered with orchards and/or other agricultural land. Elevations ranged from approximately 200 feet above MSL to approximately 900 feet above MSL.	1:24,000
2012	Structures are not depicted on the 2012 map. Two lakes are visible, and additional wells are present. Portions of the property appear to be covered with agricultural land. Surrounding properties appear generally similar to the 1975 map. Elevations ranged from approximately 200 feet above MSL to approximately 900 feet above MSL.	1:24,000

City Directory Listings

Historical city directory listings, published by Haines Criss-Cross Directory and Cole Information Services were searched for the years 1970, 1976, 1980, 1985, 1992, 1995, 1999, 2003, 2008, and 2013, by EDR. These listings were reviewed for past names of businesses or occupants listed for the subject property and adjoining properties to help evaluate historic land use. A summary of the listings are presented in Appendix C on the CD data disc.

Addresses of Potential Concern

Addresses of potential concern are businesses which may represent potential environmental concern such as gas stations, automotive repair shops, and dry cleaners or other businesses believed to store, handle, transport, or dispose of hazardous waste. No addresses of potential concern were identified in historical City Directories.

Review of Previous Reports

GSI was not provided with previous environmental reports.

Chain-of-Title Documents, Environmental Liens, and Activity/Use Limitation Searches

An environmental lien and Activity/Use Limitation (AUL) search was performed by EDR. According to information provided by EDR (Appendix C on the CD data disc), no environmental liens or AULs exist for the subject site. A chain-of-title search was not furnished or requested by the client and such a search was beyond the scope of this Phase I ESA.

RESULTS OF GOVERNMENT AGENCY/DOCUMENTS REVIEW

List of Government Agencies and Databases Reviewed

The purpose of this task is to obtain and review records that will help identify Recognized Environmental Conditions in connection with the subject property. In compliance with ASTM Standard of Practice E 1527-13, a search of selected federal and state government databases was conducted for GSI, by EDR. Zoning/Land Use Records were not readily available, and thus were not reviewed for this study. Following is a list of the agency databases reviewed for this report. Search distances are per the ASTM standard.

TABLE 3 - LIST OF DATABASES SEARCHED			
FEDERAL ASTM STANDARD	**STATE AND LOCAL ASTM STANDARD**	**FEDERAL ASTM SUPPLEMENTAL**	**STATE OR LOCAL ASTM SUPPLEMENTAL**
NPL	RESPONSE	US Brownfields	WMUDS/SWAT
Proposed NPL	ENVIROROSTOR	US CDL	SCH
NPL Liens	SWF/LF	RCRA NonGen/NLR	Local HMMD
Delisted NPL	San Diego Co. SAM	DOT OPS	Toxic Pits
CERCLIS	UST/Indian UST	FUDS	CDL
NFRAP	FEMA UST	CONSENT	HIST CDL
CORRACTS	LUST/Indian LUST	ROD	ODI/Indian ODI
RCRA-TSDF	SLIC	UMTRA	DEED
RCRA-LQG	AST	TRIS	Liens
RCRA-SQG	VCP/Indian VCP	UMTRA	Liens 2
RCRA-CESQG		US Mines	NPDES
Federal IC/EC/LUCIS		TSCA	CA BOND EXP
ERNS		FTTS	CA FID UST
		Hist FTTS	SWEEPS UST
		ICIS	HIST UST
		PADS	CORTESE
		SSTS	CHMIRS
		MLTS	CUPA
		RADINFO	PRP
		FINDS	WDS
		INDIAN RESERV	LDS
		EMI	Drycleaners
		HMIRS	Spills 90
		RAATS	Debris Region 9
		HAZNET	SWRCY
		UIC	ENF
		SCRD Drycleaners	HWT
		MWMP	HWP
		Coal Ash DOE	Financial Assurance
		Coal Ash EPA	WDS
		Lead Smelters	Haulers
		2020 Corr Action	
		US Airs	
		PRP	
		EPA Watch List	

TABLE 3 - LIST OF DATABASES SEARCHED			
FEDERAL ASTM STANDARD	**STATE AND LOCAL ASTM STANDARD**	**FEDERAL ASTM SUPPLEMENTAL**	**STATE OR LOCAL ASTM SUPPLEMENTAL**
		US Fin Assur	
		PCB Transformer	
		PROC	
		MCS	
*Details and descriptions of these databases can be found in Appendix C on the CD data disc.			

Government database records indicated 290 geocoded sites and 18 non-geocoded sites within the specified search radius. The following is a summary of the governmental database records research:

NPL Sites

The National Priorities List (NPL) is a list of contaminated sites that are considered the highest priority for cleanup by the EPA. The search radius for NPL sites is 1 mile. The site is not on the NPL List and the database search did not identify any NPL sites within a 1-mile radius of the subject site.

Proposed NPL Sites

Proposed NPL Sites are site currently under consideration by the EPA for inclusion on the NPL. The search radius for proposed NPL sites is 1 mile. The subject site is not on the proposed NPL list and the database search did not identify any proposed NPL sites within a 1-mile radius of the subject site.

Delisted NPL Sites

Delisted NPL sites are sites that are removed from the NPL site listing because the EPA no longer determines the site to be a risk to human health or the environment. In addition, sites that have been remediated under the Superfund program are also removed from the NPL site listing. The search radius for delisted NPL sites is 1 mile. The subject site is not on the delisted NPL catalog and the database search did not identify any delisted NPL sites within a 1-mile radius of the subject site.

CERCLIS Sites

The Comprehensive Environmental Response, Compensation, and Liability Act Information System (CERCLIS) list identifies sites which are suspected to have contamination and require additional investigation to assess if they should be considered for inclusion on the NPL. The search radius for CERCLIS sites is ½ mile. The subject site is not included on

the CERCLIS List and the governmental database records search did not identify any CERCLIS sites within a ½-mile radius of the subject property.

CERCLIS - NFRAP Sites

CERCLIS - NFRAP sites are properties included on the CERCLIS list, but have no Further Response Actions Planned (NFRAP). The database was renamed Superfund Enterprise Management System Archive (SEMS-Archive) in 2015 by the EPA. Sites on the CERCLIS-NFRAP List were removed from the CERCLIS List in February 1995 because, after an initial investigation was performed, no contamination was found, the contamination was quickly removed, or the contamination was not significant enough to warrant NPL status. The search radius for CERCLIS-NFRAP sites is ½ mile. The government database records do not include the subject site on the CERCLIS-NFRAP list. One site within a ½-mile radius of the subject property was included on the CERCLIS - NFRAP list.

- **Vincent D. Joyce Site, aka Empire Tires**, located near 6969 West Lilac Road in Bonsall (approximately 1,450 feet south and at a higher elevation), was archived in 1990. Based on case status and distance, the facility is not expected to impact the subject site and does not represent an REC. The site is discussed further in the EnviroStor listing below.

Federal ERNS List

The Federal Emergency Response Notification System (ERNS) list tracks information on reported releases of oil and hazardous materials. The search radius for Federal ERNS sites includes the target property, only. The government database records do not include the subject site on the Federal ERNS list.

RCRA Non-CORRACTS TSD Facilities

The Resource Conservation and Recovery Act (RCRA) Non-CORRACTS TSD Facilities List tracks facilities which treat, store, or dispose of hazardous waste and are not associated with corrective action activity. The search radius for RCRA Non-CORRACTS TSD Facilities is ½ mile. The governmental database records do not include the subject site nor sites located within a ½-mile radius of the subject property on the RCRA non-CORRACTS TSD Facilities list.

RCRA CORRACTS TSD Facilities

The RCRA CORRACTS TSD Facilities list catalogues facilities that treat, store, or dispose of hazardous waste and have been associated with corrective action activity. The search radius for RCRA CORRACTS TSD Facilities is 1 mile. The governmental database records do not include the subject site on the RCRA CORRACTS TSD Facilities list and there are no RCRA CORRACTS TSD Facilities within a 1-mile radius of the subject site.

RCRA Generators

The RCRA Generator list includes facilities that generate, transport, store, treat, and/or dispose of hazardous waste. The search radius for RCRA Generators is ¼ mile. According to the governmental database records, the subject site is not included on the RCRA Generators list. Two (2) facilities are listed on the database report as RCRA Small-Quantity Generators (SQG); however, neither are within a ¼-mile radius of the subject. Therefore, RCRA-SQG facilities are not expected to impact the subject site and do not represent an REC.

State and Tribal Equivalent NPL

State and Tribal Equivalent NPL identifies confirmed release sites where the Department of Toxic Substances Control is involved in remediation, either in a lead or oversight capacity. These confirmed release sites are generally high-priority and high potential risk. The search radius for State and Tribal Equivalent NPL sites is 1 mile. Governmental database records do not include the subject property on the State and Tribal Equivalent NPL list, and there are no State Equivalent NPL (RESPONSE) sites located within a 1-mile radius of the subject site.

State and Tribal Equivalent CERCLIS

The State and Tribal Equivalent CERCLIS list identifies sites that have known contamination or sites for which there may be reasons for further investigation such as Federal Superfund (NPL) sites; State Response, including military facilities and state superfund; voluntary cleanup; and school sites. The search radius for State and Tribal Equivalent CERCLIS sites is 1 mile. According to EnviroStor, the governmental database, the subject site is not included on the State and Tribal Equivalent CERCLIS list. There are two (2) State- and Tribal-CERCLIS facilities listed on the database report, however, only one is located within a 1-mile radius of the subject site.

- **Vincent D. Joyce, aka Empire Tire**, located at 6965 Lilac Road in Bonsall, (approximately 1,450 feet south and at a higher elevation), appears on the EnviroStor database as an historical site. The potential contaminant of concern was identified as acid solution with metals (lead). CalSites Validation Program confirmed No Further Action for DTSC in 1994. Based on distance, nature of suspected release, and case status, the facility is not expected to impact the subject site and does not represent an REC.

State and Tribal Landfill and/or Solid Waste Disposal Site Listings

State and Tribal Landfill and/or Solid Waste Disposal Site Listings include active, closed, and inactive landfills. The search radius for State and Tribal Landfill and/or Solid Waste Disposal sites is ½ mile. The governmental records database does not include the subject

site in the State and Tribal Landfill and/or Solid Waste Disposal Site listing, and no facilities are listed within a ½-mile radius of the subject site.

State and Tribal Leaking Storage Tank Listings

State and Tribal Leaking Storage Tank Listings includes inventories of spills, leaks, investigation, and cleanup cost recovery as well as leaking underground storage tanks on Indian land. The search radius for State and Tribal Leaking Storage Tank is ½ mile. The subject site does not appear in the LUST or SLIC or databases. There are nine (9) State and Tribal Leaking Storage Tank sites listed on the database report; however, only two (2) are located at the same address within a ½-mile radius of the subject site. An additional non-geocoded site was identified within a ½-mile radius. The three listings are discussed below.

1. **San Luis Rey Downs, Inc., aka Thoroughbred Training Center, aka William Talbot DVM, aka Dr. Paul D. McClellan**, located at 5772 Camino Del Rey in Bonsall (approximately 1,440 feet south-southwest at a lower elevation), is listed as having a release of gasoline affecting a drinking water aquifer. Closure was granted in 1989 and in 1996. Based on case status and down-gradient location, the facility is not expected to impact the subject site and does not represent an REC.

2. **Rancho Viejo** is listed as an unmapped (orphan) facility. Based on the assessor's parcel number provided by EDR, the facility is located approximately 2,000 feet northeast of the subject site. The facility is listed as having a release of an unidentified substance affecting soils only. The case was closed in 1998. Based on case status and nature of release, the facility is not expected to impact the subject site, and does not represent an REC.

State and Tribal Registered Storage Tank Listings

State and tribal registered storage tank listings include a catalogue of registered above ground and underground storage tanks and underground storage tanks on Indian land. The search radius for State and Tribal Registered Storage Tanks is ¼ mile. Three registered storage tank facilities are listed within a ¼-mile radius of the subject site and are discussed below. Two of the listings may be located at the subject site.

1. **Vessels Ranch**, located at 5646 West Lilac Road in Bonsall, may be the subject site and is listed as an historical UST facility. Based on information provided in the database report, the facility had one 1,000-gallon tank containing unleaded fuel and one tank containing regular fuel of an unknown volume. Review of the State Water Resources Control Board listing dated June 1, 1988 indicated that the unleaded tank was in use at the time, but that the regular tank had not been in use since 1970. No information was provided in the UST database listings nor in any other listing regarding the removal of the tanks. GSI has submitted a request for public

records for the address; however, a response has not been received as of the date of this report. Based on the uncertainty regarding the presence of USTs at the subject site, the Historical UST listing represents an REC.

2. **Vessels Stallion Ranch**, located at 5820 West Lilac Road in Fallbrook, the subject site, is listed as having two USTs containing regular unleaded fuel. According to the database listing, the USTs were removed in 1999. UST removal is discussed further in the San Diego DEH records section below. The former USTs do not represent an REC.

3. **W. Wetzel**, located at 32182 Via Vera in Bonsall, may be located adjacent to the subject site to the south. The facility is listed as having one USTs containing unleaded fuel. The facility does not appear on any other database indicating an unauthorized release has occurred. Therefore, the facility is not expected to impact the subject site and does not represent an REC.

State and Tribal Voluntary Cleanup Site Listings

State and Tribal Voluntary Cleanup Site Listings include inventories of low threat level properties with either confirmed or unconfirmed releases and the project proponents have requested that DTSC oversee investigation and/or cleanup activities, and have agreed to provide for DTSC costs. The search radius for State and Tribal Voluntary Cleanup Sites is ½ mile. Governmental database records do not include the subject site nor sites within a ½-mile radius of the subject site on this list.

State and Tribal Brownfield Site Listings

State and Tribal Brownfield Site Listings include a catalogue of real property, the expansion, redevelopment, or reuse of which may be complicated by the presence or potential presence of hazardous substances, pollutants, or contaminants. The search radius for State and Tribal Brownfield Sites is ½ mile. The governmental database records do not include the subject site nor sites within a ½-mile radius of the subject site on this list.

Facility Index System (FINDS) Listings

FINDS is a central and common inventory of facilities monitored or regulated by the EPA with cross-references to the program office databases that have additional programmatic information about the facility. The subject site is not listed on the FINDS database.

HAZNET Listings

The California DTSC maintains a list of facility and hazardous waste manifest data. The subject site is included on the Haznet database, and two additional facilities are located within a ¼-mile radius. The facilities are discussed below.

1. **Vessels Stallion Ranch**, located at 5820 West Lilac Road in Fallbrook, is the subject site. The facility is listed as disposing of disposing of aqueous solution with 1.0425 tons of total organic residues less than 10 percent in 1999. The listings may be related to the removal of two USTs discussed previously. Based on the relatively small volume and single disposal, this listing does not represent an REC.

2. **Norman Sullivan Middle School**, located at 7350 West Lilac Road in Bonsall, adjacent to the subject site to the south, is listed as disposing of approximately 0.006 tons of liquids with mercury, 0.005 tons of off-specification, aged, or surplus inorganics, and 0.01 tons of other organic solids in 2011. The facility does not appear on any other database indicating an unauthorized release has occurred. Based on the relatively small volumes and nature of the facility, the property is not expected to impact the subject site and does not represent an REC.

3. **Rancho Monserate HOA**, located at 4650 Dulin Road in Fallbrook, adjacent to the subject site to the northeast and at a lower elevation, is listed as disposing of asbestos containing waste in 2002. Based on the nature of the waste, the facility is not expected to impact the subject site and does not represent an REC.

California Hazardous Material Incident Report System (CHMIRS) Listings

CHMIRS contains information on reported hazardous materials incidents (i.e. accidental releases or spills). The subject site does not appear on the CHMIRS database. A total of 16 facilities are listed in the EDR report; however, based on distance and/or nature of release, the facilities are not expected to impact the subject site. The adjacent property is discussed below.

- **4650 Dulan Road** in Fallbrook, located adjacent to the subject site to the northeast, is listed as having a release of approximately 100 gallons of sewage in 2010. Based on the nature of the release, the facility is not expected to impact the subject site and does not represent an REC.

REGIONAL ENVIRONMENTAL REGULATORY AGENCY RECORD REVIEW

As part of this investigation, GSI contacted regional environmental regulatory agencies to request available environmental records related to the subject property. The environmental agencies contacted include the San Diego Department of Environmental Health (DEH), the San Diego Regional Water Quality Control Board (SDRWQCB), the County of San Diego Air Pollution Control District (APCD), and the North County Fire Protection District. The completed public records request forms are included in Appendix D.

In addition, GSI reviewed the State Water Resources Control Board (SWRCB) GeoTracker website and the DTSC EnviroStor website.

San Diego County Department of Environmental Health (DEH)

GSI submitted requests for public records for the subject property to the DEH. The DEH has responded with records for 5820 and 6050 West Lilac Road. The DEH has not responded to a request for records for 5646 West Lilac Road. The following records were provided:

- **November 9, 1998** – Permit for Underground Storage Tank Removal – The permit indicates that two 1,000-gallon USTs containing gasoline and diesel fuel were to be removed from the subject site. The address listed on the permit was 5820 West Lilac Road. The permit indicated that the USTs had been installed in 1980 by Dulin Ranch. A pump island associated with the USTs was located approximately 21 feet south of the repair garage, and the USTs were located approximately 75 feet south of the garage.

- **January 19, 1999** – Danny Cardoza, Manager of Vessels Stallion Farm, submitted a letter to the County of San Diego Department of Hazardous Material Management indicating that the fuel tanks would be retained following removal and used to store water.

- **January 20, 1999** – Underground Storage Tank System Closure Report – The closure report indicated that two 1,000-gallon USTs containing gasoline and diesel fuel were removed from the subject site on January 20, 1999. The tanks were reportedly in good condition with no holes observed and no odors or staining within the backfill or native soil. The tanks were constructed of double-walled plasteel. Four soil samples were collected beneath the USTs and two were collected beneath the dispenser island. The soil samples were analyzed for total petroleum hydrocarbons (TPH) as gasoline and diesel. TPH was not detected above laboratory reporting limits in any of the soil samples. Based on these results, DEH recommended no further action. Therefore, the former presence of two USTs near the maintenance garage are not considered an REC.

- **February 16, 2016** – Compliance Inspection Report – The report pertained to the AT&T Mobility Cell Site located at 6050 West Lilac Road. The report noted that 66 gallons of battery electrolyte are present at the facility. No violations were identified.

DTSC

GSI reviewed the DTSC EnviroStor website for information pertaining to unauthorized releases of hazardous substances. The subject site is not listed on the EnviroStor website.

SDRWQCB

GSI submitted a request for public records to the SDRWQCB. The SDRWQCB responded indicated that no records are on file for the subject site.

APCD

GSI submitted a request for public records to the APCD. The APCD has not responded as of the date of this report.

GeoTracker

GSI reviewed the SWRCB GeoTracker website for information pertaining to unauthorized releases of petroleum hydrocarbons or hazardous substances. The subject site is not listed on the GeoTracker website.

INTERVIEW WITH STATE AND/OR LOCAL GOVERNMENT OFFICIALS

GSI contacted the North County Fire Protection District via telephone for information pertaining to USTs, ASTs, and hazardous materials storage. The North County Fire Protection District stated that they do not maintain such records, and referred GSI to the San Diego County DEH. Please see the DEH section for further information.

DISCUSSIONS WITH PERSONS FAMILIAR WITH SITE

Mr. Kevin Dickson, Farm Manager was interviewed during the site reconnaissance on May 5, 2016. Mr. Dickson has been associated with the subject site since 1994. Mr. Dickson indicated that the property had historically been used as a cattle ranch as far back as the 1800s. The Dulin family purchased the property in the 1940s. The Vessel family took ownership in the 1980s and developed the property into a Quarter Horse and Thoroughbred breeding facility. Quarter Horses are no longer bred at the property, however. The subject site was purchased by the current owners on October 1, 2015, and Mr. Dickson remained as the Farm Manager.

Mr. Dickson indicated that, to his knowledge, no USTs have been present at the subject site. Mr. Dickson noted that, in addition to horse breeding, significant portions of the property have been used for agricultural purposes. Approximately 300 acres had been leased to a tomato farmer who has since vacated the property. Former tomato fields are currently used for growing oats. Approximately 80 to 90 acres are utilized by a flower grower. Approximately 120 acres are occupied by an avocado grove. An additional 100 acres of avocado trees were previously present. A variety of crops have been grown in the past, including corn, strawberries, citrus, and squash. Current farming operations

are reportedly organic; however, pesticides have been used in the past. Mr. Dickson was not aware of any pesticides stored at the property. The former tomato grower stored pesticides offsite.

Mr. Dickson was not aware of any waste disposal or illegal dumping at the subject site. To his knowledge, there have never been any unauthorized releases or spills of hazardous substances or petroleum products, and no violation of environmental laws have occurred.

Following review of government database records, GSI contacted Mr. Dickson for additional information pertaining to USTs identified at 5646 West Lilac Road, to determine if the address was part of the subject site. According to Google Earth and the San Diego County Geographic Information Source website, the address is located at the west end of the subject property. Historical aerial photographs show that several structures were present in this portion of the property from the 1930s through 1984. Mr. Dickson confirmed that this was a part of the subject site, and that houses were previously located in that portion of the property; however, the structures dated back to long before the Vessels took ownership. Mr. Dickson was not aware of the presence or removal of USTs in that area of the subject site. Mr. Dickson further indicated that members of the Vessels family who may have had the information have since passed away.

EXCEPTIONS

No significant data gaps were encountered in preparation of this Phase I ESA. Data gaps included the years 1901 through 1938, 1939 through 1946, 1953 through 1964, 1974 through 1984, 1984 through 1994, and 1995 through 2002. In addition, the first use of the subject site could not be verified based on available historical records. The subject site was reportedly used for agricultural purposes back to the late 1800s. Therefore, it is likely that, prior to the late 1800s, the subject site was agricultural in nature, if not undeveloped. These data gaps were due to the limited records which were reasonably ascertainable in this area at the time. However, it is our opinion that additional historic information, if it were to become available, likely would not significantly change the conclusions and recommendations of this assessment.

Building Department Records were not readily available. GSI requested Sanborn Fire Insurance Maps as part of our historical records review. However, these maps were unavailable for the subject site. Zoning/Land Use Records were not readily available, and thus were not reviewed for this study. Given the body of data provided by aerial photograph and historical topographic maps, it is our opinion that additional historic information, if it were to become available, likely would not significantly change the conclusions and recommendations of this assessment.

The site reconnaissance was limited due to the size of the site, steep topography, and the presence of dense brush and orchards. Approximately 75 percent of the property was

observed. According to Mr. Kevin Dickson, Farm Manager, access was provided to areas actively in use. The areas observed are considered representative of the site. Therefore, this limitation is not expected to affect the findings of this assessment.

Residential structures were not entered during the site reconnaissance. Based on the nature of the structures, this limitation is not expected to affect the findings of this assessment.

CONCLUSIONS AND RECOMMENDATIONS

Findings

Based upon the information obtained during the course of this assessment, GSI presents the following summary of findings and conclusions:

- Based upon our field reconnaissance of the property, our review of historic land use utilizing readily available historical photographs and topographic maps, and interview with Mr. Kevin Dickson, Farm Manager, the subject site was used as a cattle ranch as far back as the late 1800s. The subject site has been occupied by agricultural land since that time, including orchards since the 1940s. The subject site was purchased in 1984 by the Vessels family and developed into a horse breeding facility. The site was purchased by the current owners in October, 2015.

- The subject site is bordered to the north by vacant land and the San Luis Rey river valley; to the northeast by the Rancho Monserate Mobile Home Park, to the east by vacant land, residential, and agricultural property; to the south by a middle school, vacant land, and residential and agricultural properties, and to the west by vacant land and residential properties. There were no readily visible indications of adverse land usage observed on the surrounding properties that could contribute to significant hazardous waste/materials and/or petroleum contamination to the subject property, provided lawful procedures are being followed for operations, and for disposal of wastes.

- During our May 5, 2016 site reconnaissance, GSI observed the subject site to be occupied by Ocean Breeze Ranch, a thoroughbred horse breeding facility. In addition to equestrian facilities, the subject property is occupied by multiple residences, an avocado orchard, a flower farm, oat fields, two cell phone towers, and undeveloped land. A 1,000-gallon AST containing diesel fuel was present near the main equestrian facilities. Within the maintenance shed to the southeast of the main facilities were three approximately 60-gallon ASTs containing motor oil and lube oil and two 55-gallon drums containing motor oil. A degreasing unit was observed and is reportedly no longer in use. Multiple propane tanks were observed throughout the property in connection with residences.

- There are a total of 290 mapped sites in the agency database radius search. Based upon their status and/or distances relative to the subject site, these potential risk sites are not considered RECs.

  The subject site was listed as Haznet, San Diego County HMMD, and UST facility. According to database records, the subject site has disposed of a relatively small volume of hazardous waste. In addition, up to four USTs may have been present at the subject site. Two USTs were documented as removed from the subject property, and no leaks, stains, or spills were observed. No documentation pertaining to removal was identified for the two older USTs.

  According to documentation provided by the San Diego County DEH, two 1,000-gallon fuel USTs were removed from the subject site in 1999. No leaks, spills, or stains were observed during removal. Six soil samples were collected beneath the USTs and dispenser island. TPH was not detected above laboratory reporting limits in any of the soil samples. Therefore, the DEH recommended no further action.

- GSI reviewed the SWRCB GeoTracker website and the DTSC EnviroStor website for information pertaining to unauthorized releases of hazardous substances or petroleum products. The subject site does not appear on the GeoTracker or EnviroStor websites.

- According to Mr. Dickson, depth to groundwater in an onsite well was recently gauged at a depth of approximately 17 feet bgs. Mr. Dickson noted that groundwater has historically been as shallow as 12 feet bgs. Based on topography, the groundwater flow direction in steep portions of the property is likely to the northwest, whereas groundwater flow in the flat, low-lying areas is expected to be towards the west-southwest. In the southern margin of the site, groundwater is estimated to flow south, then southwest. Three ponds were observed onsite during GSIs site reconnaissance. The San Luis Rey River is located to the north of the subject site.

- There does not appear to be a documented and/or reported commercial or industrial facility, or a municipal landfill, within a 1-mile radius that represents a significant environmental concern to the subject site.

- VES, in general accordance with ASTM E2600, indicates that vapor migration from subsurface soil is unlikely to be an issue at the property.

- The ASTM practice E 1527-13 is intended, by the ASTM Committee E 50, to be a general guideline standard and used on a voluntary basis. Based upon the scope of work completed for this assessment, GSI concludes that pesticides have likely been used at the subject site, and there may be two USTs remaining on the west

side of the property. The overall potential for the presence of hazardous materials/waste and/or petroleum contamination cannot be eliminated.

Conclusions

We have performed a Phase I Environmental Site Assessment in conformance with the scope and limitations of ASTM Practice E1527 of APN 188-071-05, the property. Any exceptions to, or deletions from, this practice are described in the "**EXCEPTIONS**" section preceding the "**CONCLUSIONS AND RECOMMENDATIONS**" section of this report. This assessment has revealed no evidence of recognized environmental conditions in connection with the property except for the following:

- Four fuel USTs were identified as having been present at the subject site. Documentation provided by the San Diego County DEH indicates that two of the USTs, as well as associated piping and dispensers, were properly removed under the oversight of DEH in 1999, with no holes or staining observed and no hydrocarbons detected in soil. However, no documentation exists pertaining to the proper removal and assessment of two additional USTs. The potential presence of two fuel USTs remaining at the subject site represents an REC.

- Concrete stained with an oily substance was observed in the maintenance shed and storage shed. Based on the limited extent and small volumes observed, the stained concrete represents a de minimis condition. No further action is warranted. GSI recommends the proper disposal of a leaking 55-gallon drum located in the storage shed.

- Motor oil, lube oil, small containers of gasoline, and a degreasing unit were observed in the maintenance shed. In addition, an AST was observed. These containers were observed to be in good condition with no signs of spills or leaks. The presence of these materials represent a de minimis condition.

- Five of the nine water wells onsite are no longer in use. The uncertainty as to the proper abandonment of the wells is an environmental concern.

E1527-13 NON-SCOPE CONSIDERATIONS

Historical agricultural use of the property has resulted in the potential application of pesticides which were reportedly used on a variety of crops cultivated at the subject site, and represents an environmental concern. In addition, based on the age of the historical buildings located to the southwest of the main equestrian facilities at the subject site, ACM and LBP are likely present within the structures. The potential presence of ACM and LBP represent an environmental concern.

Recommendations

Based upon the scope of work completed for this assessment, GSI concludes that pesticides may be present at the subject site. In addition, two USTs may remain at the property. Based upon the information obtained during the course of this site assessment, GSI presents the following recommendations:

- GSI recommends soil sampling in areas where residential development is planned in current of former agricultural areas, to evaluate the subject site for the presence of pesticides.

- GSI recommends a geophysical survey on the western portion of the subject site where structures were previously located to evaluate if any USTs remain in the subsurface.

- GSI recommends environmental oversight during redevelopment activities to evaluate the subject property for the presence of stained soil/odors or previously unidentified underground storage tanks (USTs). Should stained soil be encountered, it should be placed in a separate stockpile and properly disposed of in accordance with all applicable regulations. Should USTs be discovered, they should be removed under the oversight of the San Diego DEH and properly disposed of.

- GSI recommends the proper disposal of all onsite motor and lube oils, gasoline, and other maintenance supplies, as well as the degreasing unit and any associated solvents, in accordance with all applicable local, state, and federal regulations prior to redevelopment, should maintenance areas be included in redevelopment plans.

- GSI recommends that all non-operational water wells be properly abandoned in accordance with applicable local and state regulations by a licensed drilling company.

- GSI recommends ACM and LBP surveys be conducted by a certified ACM and LBP assessor prior to demolition of the onsite structures, should they be included in redevelopment plans.

- Removal of septic systems should be conducted in accordance with all applicable local regulations, if required during redevelopment activities.

- Other than the above, this assessment has revealed no evidence of recognized environmental conditions in connection with the property.

LIMITATIONS

GSI has performed the services for this project in accordance with the terms of a contract between GSI and Client and in accordance with current professional standards for investigations of this type. The conclusions presented in this report are based on the information collected during the study, the present understanding of the site conditions, and professional judgment.

Please note, subsurface and hazardous waste/toxic substance conditions may vary from those provided in historical documents reviewed by GSI. The interpretations and recommendations of GSI are based solely on such information, and/or information supplied by Client. Findings of this investigation based on data provided by others carries no warranty, express or implied, as a result of the usage of such data.

It is possible that future investigations may reveal additional data or variations of the current data which may require the current conclusions and recommendations to be reevaluated. As a result, GSI makes no warranty, either express or implied, as to its findings, opinions, recommendations, specifications, or professional advice except that they were promulgated after being prepared in accordance with generally accepted standards of care and diligence normally practiced by recognized consulting firms performing services of a similar nature.

The information in this report is relevant to the date of the site work and should not be relied on to represent conditions at any later date. Facts, conditions, and acceptable risk factors change with time; accordingly, this report should be viewed within this context. Thus, this report brings to completion our scope of services for this project.

APPENDIX A

REFERENCES

APPENDIX A

REFERENCES

California Regional Water Quality Control Board, San Diego Region, 1994, Water Quality Control Plan for the San Diego Basin.

GeoSoils, Inc., 2015, Geotechnical Feasibility Evaluation, Vessels Stallion Ranch, Bonsall, San Diego County, California, W.O. 6970-A-SC, dated January 30.

Nagda, Niren L., 1994, Radon: Prevalence, Measurements, Health Risks and Control, ASTM manual series: MNL 15, ASTM publication code number (PCN) 28-015094-17.

Norris, R.M., and Webb, R.W., 1991, Geology of California, second edition, John Wiley & Sons, Inc.

State of California Department of Conservation, Division of Oil, Gas, and Geothermal Resources, 2016, Regional Wildcat Maps, http://www.conservation.ca.gov/dog/maps/Pages/d1_index_map1.aspx, accessed May 6.

State of California, Department of Conservation, 2016, Alquist-Priolo Maps, http://www.quake.ca.gov/gmaps/WH/regulatorymaps.htm accessed May 6.

United States Department of Agriculture, Natural Resources Conservation Service, 2016, Web Soil Survey, http://websoilsurvey.sc.egov.usda.gov/App/WebSoilSurvey.aspx accessed May 16.

United States Environmental Protection Agency, 2015, Map of Radon Zones in California, http://www.epa.gov/radon/states/california.html.

United States Geological Survey, 1965 (photorevised 1981), Newport Beach Quadrangle, Orange County, California, 7.5 minute series, 1:24,000 scale.

United States Geological Survey, 1981, Geologic map of the Newport Beach 7.5' Quadrangle, Orange County, California.

CD DATA DISC

Appendix B - Site Photographs

Appendix C - EDR Data

Appendix D - Public Records Request Forms

Appendix E - Questionnaire

Appendix F - Resumes

APPENDIX B

SITE PHOTOGRAPHS



1. Looking north towards entrance to Ocean Breeze Ranch.



2. Looking northeast from western corner of subject site along northwestern property boundary.

GeoSoils, Inc.

SITE PHOTOGRAPHS

Plate B-1

DATE 06/2016 W.O. E6960-SC

Geotechnical • Geologic • Coastal • Environmental



3. Looking north across west side of property. Main equestrian facilities are visible.



4. Looking northeast across center of property.

GeoSoils, Inc.

SITE PHOTOGRAPHS

Plate B-2

DATE 06/2016 W.O. E6960-SC

Geotechnical • Geologic • Coastal • Environmental



5. Looking southwest from old barn southwest of main house. Note pole-mounted transformers.



6. Looking northwest towards equestrian facilities.

GeoSoils, Inc.

SITE PHOTOGRAPHS

Plate B-3

DATE 06/2016 W.O. E6960-SC

Geotechnical • Geologic • Coastal • Environmental



7. Stallion facilities.



8. Main house.

GeoSoils, Inc.

SITE PHOTOGRAPHS

Plate B-4

DATE 06/2016

W.O. E6960-SC

Geotechnical • Geologic • Coastal • Environmental



9. Historical residential structures.



10. Original ranch house.

GeoSoils, Inc.

SITE PHOTOGRAPHS

Plate B-5

DATE 06/2016 W.O. E6960-SC

Geotechnical • Geologic • Coastal • Environmental



11. Typical pump house and typical pad-mounted transformer near main equestrian facilities.



12. Foaling barn.



13. Lab.



14. AST near main barn.

GeoSoils, Inc.

SITE PHOTOGRAPHS

Plate B-7

DATE 06/2016

W.O. E6960-SC

Geotechnical • Geologic • Coastal • Environmental



15. Old well on north side of subject site.



16. Covered cistern near center of north side of subject site.

GeoSoils, Inc.

SITE PHOTOGRAPHS

Plate B-8

DATE 06/2016 W.O. E6960-SC

Geotechnical • Geologic • Coastal • Environmental



17. Residence with typical propane tank.



18. ASTs and drums containing oils in maintenance shed.

GeoSoils, Inc.

SITE PHOTOGRAPHS

Plate B-9

DATE 06/2016

W.O. E6960-SC

Geotechnical • Geologic • Coastal • Environmental



19. Minor staining on floor of maintenance shed. Note black degreasing unit in background, next to yellow containers.



20. Leaking drum in storage shed.

GeoSoils, Inc.

SITE PHOTOGRAPHS

Plate B-10

DATE 06/2016 W.O. E6960-SC

Geotechnical • Geologic • Coastal • Environmental



21. Looking north across center of subject site. Note maintenance shed in lower-left portion of photo.



22. Looking east near southern property boundary adjacent to Sullivan Middle School.

GeoSoils, Inc.

SITE PHOTOGRAPHS

Plate B-11

DATE 06/2016 W.O. E6960-SC

Geotechnical • Geologic • Coastal • Environmental



23. One of two cell phone towers near center of south side of the subject site.



24. Looking south towards cellular equipment. Note concrete cistern behind equipment.

GeoSoils, Inc.

SITE PHOTOGRAPHS

Plate B-12

DATE 06/2016 W.O. E6960-SC

Geotechnical • Geologic • Coastal • Environmental



25. Looking northwest across West Lilac Road towards southeastern corner of property.



26. Looking north along access road west of Sullivan Middle School from West Lilac Road.

GeoSoils, Inc.

SITE PHOTOGRAPHS

Plate B-13

DATE 06/2016 W.O. E6960-SC

Geotechnical • Geologic • Coastal • Environmental



27. Looking west across center of subject site from eastern portion of subject site.



28. Looking northeast towards adjacent mobile home park.

GeoSoils, Inc.

SITE PHOTOGRAPHS

Plate B-14

DATE 06/2016 W.O. E6960-SC

Geotechnical • Geologic • Coastal • Environmental



29. Looking southeast from southwest portion of subject site towards adjacent properties to the south.



30 Looking north towards adjacent properties to the east from south side of West Lilac Road. Adjacent property to the southeast is visible on right side of photo.

GeoSoils, Inc.

SITE PHOTOGRAPHS

Plate B-15

DATE 06/2016 W.O. E6960-SC

Geotechnical • Geologic • Coastal • Environmental

APPENDIX C

EDR DATA

Ocean Breeze Ranch

5820 W Lilac Road.

Bonsall, CA 92003

Inquiry Number: 4596501.12

April 19, 2016

The EDR Aerial Photo Decade Package

6 Armstrong Road, 4th floor
Shelton, CT 06484
Toll Free: 800.352.0050
www.edrnet.com

EDR Aerial Photo Decade Package

04/19/16

Site Name:

Ocean Breeze Ranch
5820 W Lilac Road.
Bonsall, CA 92003
EDR Inquiry # 4596501.12

Client Name:

GeoSoils, Inc.
5741 Palmer Way
Carlsbad, CA 92008
Contact: John Franklin

Environmental Data Resources, Inc. (EDR) Aerial Photo Decade Package is a screening tool designed to assist environmental professionals in evaluating potential liability on a target property resulting from past activities. EDR's professional researchers provide digitally reproduced historical aerial photographs, and when available, provide one photo per decade.

Search Results:

Year	Scale	Details	Source
2012	1"=500'	Flight Year: 2012	USDA/NAIP
2010	1"=500'	Flight Year: 2010	USDA/NAIP
2009	1"=500'	Flight Year: 2009	USDA/NAIP
2005	1"=500'	Flight Year: 2005	USDA/NAIP
1995	1"=500'	Acquisition Date: June, 01 1994	USGS/DOQQ
1989	1"=500'	Flight Date: August, 15 1989	USGS
1985	1"=500'	Flight Date: February, 24 1985	USGS
1970	1"=500'	Flight Date: March, 06 1970	EDR Proprietary Landiscor
1967	1"=500'	Flight Date: May, 07 1967	USGS
1964	1"=500'	Flight Date: April, 10 1964	USGS
1953	1"=500'	Flight Date: April, 14 1953	USGS
1946	1"=500'	Flight Date: December, 29 1946	USGS
1938	1"=500'	Flight Date: August, 09 1938	USDA

When delivered electronically by EDR, the aerial photo images included with this report are for ONE TIME USE ONLY. Further reproduction of these aerial photo images is prohibited without permission from EDR. For more information contact your EDR Account Executive.

N

This Report contains certain information obtained from a variety of public and other sources reasonably available to Environmental Data Resources, Inc. It cannot be concluded from this Report that coverage information for the target and surrounding properties does not exist from other sources. NO WARRANTY EXPRESSED OR IMPLIED, IS MADE WHATSOEVER IN CONNECTION WITH THIS REPORT. ENVIRONMENTAL DATA RESOURCES, INC. SPECIFICALLY DISCLAIMS THE MAKING OF ANY SUCH WARRANTIES, INCLUDING WITHOUT LIMITATION, MERCHANTABILITY OR FITNESS FOR A PARTICULAR USE OR PURPOSE. ALL RISK IS ASSUMED BY THE USER. IN NO EVENT SHALL ENVIRONMENTAL DATA RESOURCES, INC. BE LIABLE TO ANYONE, WHETHER ARISING OUT OF ERRORS OR OMISSIONS, NEGLIGENCE, ACCIDENT OR ANY OTHER CAUSE, FOR ANY LOSS OF DAMAGE, INCLUDING, WITHOUT LIMITATION, SPECIAL, INCIDENTAL, CONSEQUENTIAL, OR EXEMPLARY DAMAGES. ANY LIABILITY ON THE PART OF ENVIRONMENTAL DATA RESOURCES, INC. IS STRICTLY LIMITED TO A REFUND OF THE AMOUNT PAID FOR THIS REPORT. Purchaser accepts this Report "AS IS". Any analyses, estimates, ratings, environmental risk levels or risk codes provided in this Report are provided for illustrative purposes only, and are not intended to provide, nor should they be interpreted as providing any facts regarding, or prediction or forecast of, any environmental risk for any property. Only a Phase I Environmental Site Assessment performed by an environmental professional can provide information regarding the environmental risk for any property. Additionally, the information provided in this Report is not to be construed as legal advice.

Copyright 2016 by Environmental Data Resources, Inc. All rights reserved. Reproduction in any media or format, in whole or in part, of any report or map of Environmental Data Resources, Inc., or its affiliates, is prohibited without prior written permission.

EDR and its logos (including Sanborn and Sanborn Map) are trademarks of Environmental Data Resources, Inc. or its affiliates. All other trademarks used herein are the property of their respective owners.


INQUIRY #: 4596501.12
YEAR: 2012
= 500'
N
EDR


INQUIRY #: 4596501.12
YEAR: 2010
= 500'
N
EDR


INQUIRY #: 4596501.12
YEAR: 2009
= 500'
N
EDR


INQUIRY #: 4596501.12
YEAR: 2005
= 500'
N
EDR



INQUIRY #: 4596501.12

YEAR: 1995

= 500'

N

EDR



INQUIRY #: 4596501.12

YEAR: 1989

= 500'

N

EDR



INQUIRY #: 4596501.12

YEAR: 1985

= 500'

N

EDR



INQUIRY #: 4596501.12

YEAR: 1970

= 500'

N

EDR



INQUIRY #: 4596501.12

YEAR: 1967

= 500'

N

EDR



INQUIRY #: 4596501.12

YEAR: 1964

= 500'

N

EDR



INQUIRY #: 4596501.12

YEAR: 1953

= 500'

N

EDR



INQUIRY #: 4596501.12

YEAR: 1946

= 500'

N

EDR



INQUIRY #: 4596501.12

YEAR: 1938

= 500'

N

EDR

Ocean Breeze Ranch

5820 W Lilac Road.

Bonsall, CA 92003

Inquiry Number: 4617051.1

May 17, 2016

The EDR Aerial Photo Decade Package

6 Armstrong Road, 4th floor
Shelton, CT 06484
Toll Free: 800.352.0050
www.edrnet.com

EDR Aerial Photo Decade Package

05/17/16

Site Name:

Ocean Breeze Ranch
5820 W Lilac Road.
Bonsall, CA 92003
EDR Inquiry # 4617051.1

Client Name:

GeoSoils, Inc.
5741 Palmer Way
Carlsbad, CA 92008
Contact: John Franklin

Environmental Data Resources, Inc. (EDR) Aerial Photo Decade Package is a screening tool designed to assist environmental professionals in evaluating potential liability on a target property resulting from past activities. EDR's professional researchers provide digitally reproduced historical aerial photographs, and when available, provide one photo per decade.

Search Results:

Year	Scale	Details	Source
2012	1"=1000'	Flight Year: 2012	USDA/NAIP
2010	1"=1000'	Flight Year: 2010	USDA/NAIP
2009	1"=1000'	Flight Year: 2009	USDA/NAIP
2005	1"=1000'	Flight Year: 2005	USDA/NAIP
2002	1"=1000'	Acquisition Date: January, 01 2002	USGS/DOQQ
1995	1"=1000'	Acquisition Date: January, 01 1995	USGS/DOQQ
1994	1"=1000'	Acquisition Date: January, 01 1994	USGS/DOQQ
1984	1"=1000'	Flight Date: January, 01 1984	USGS
1974	1"=1000'	Flight Date: January, 01 1974	AMI
1970	1"=1000'	Flight Date: January, 01 1970	USGS
1967	1"=1000'	Flight Date: January, 01 1967	USGS
1964	1"=1000'	Flight Date: January, 01 1964	USGS
1953	1"=1000'	Flight Date: January, 01 1953	USGS
1946	1"=1000'	Flight Date: January, 01 1946	USGS
1939	1"=1000'	Flight Date: January, 01 1939	USGS
1938	1"=1000'	Flight Date: January, 01 1938	USGS

When delivered electronically by EDR, the aerial photo images included with this report are for ONE TIME USE ONLY. Further reproduction of these aerial photo images is prohibited without permission from EDR. For more information contact your EDR Account Executive.

N

This Report contains certain information obtained from a variety of public and other sources reasonably available to Environmental Data Resources, Inc. It cannot be concluded from this Report that coverage information for the target and surrounding properties does not exist from other sources. NO WARRANTY EXPRESSED OR IMPLIED, IS MADE WHATSOEVER IN CONNECTION WITH THIS REPORT. ENVIRONMENTAL DATA RESOURCES, INC. SPECIFICALLY DISCLAIMS THE MAKING OF ANY SUCH WARRANTIES, INCLUDING WITHOUT LIMITATION, MERCHANTABILITY OR FITNESS FOR A PARTICULAR USE OR PURPOSE. ALL RISK IS ASSUMED BY THE USER. IN NO EVENT SHALL ENVIRONMENTAL DATA RESOURCES, INC. BE LIABLE TO ANYONE, WHETHER ARISING OUT OF ERRORS OR OMISSIONS, NEGLIGENCE, ACCIDENT OR ANY OTHER CAUSE, FOR ANY LOSS OF DAMAGE, INCLUDING, WITHOUT LIMITATION, SPECIAL, INCIDENTAL, CONSEQUENTIAL, OR EXEMPLARY DAMAGES. ANY LIABILITY ON THE PART OF ENVIRONMENTAL DATA RESOURCES, INC. IS STRICTLY LIMITED TO A REFUND OF THE AMOUNT PAID FOR THIS REPORT. Purchaser accepts this Report "AS IS". Any analyses, estimates, ratings, environmental risk levels or risk codes provided in this Report are provided for illustrative purposes only, and are not intended to provide, nor should they be interpreted as providing any facts regarding, or prediction or forecast of, any environmental risk for any property. Only a Phase I Environmental Site Assessment performed by an environmental professional can provide information regarding the environmental risk for any property. Additionally, the information provided in this Report is not to be construed as legal advice.

Copyright 2016 by Environmental Data Resources, Inc. All rights reserved. Reproduction in any media or format, in whole or in part, of any report or map of Environmental Data Resources, Inc., or its affiliates, is prohibited without prior written permission.

EDR and its logos (including Sanborn and Sanborn Map) are trademarks of Environmental Data Resources, Inc. or its affiliates. All other trademarks used herein are the property of their respective owners.

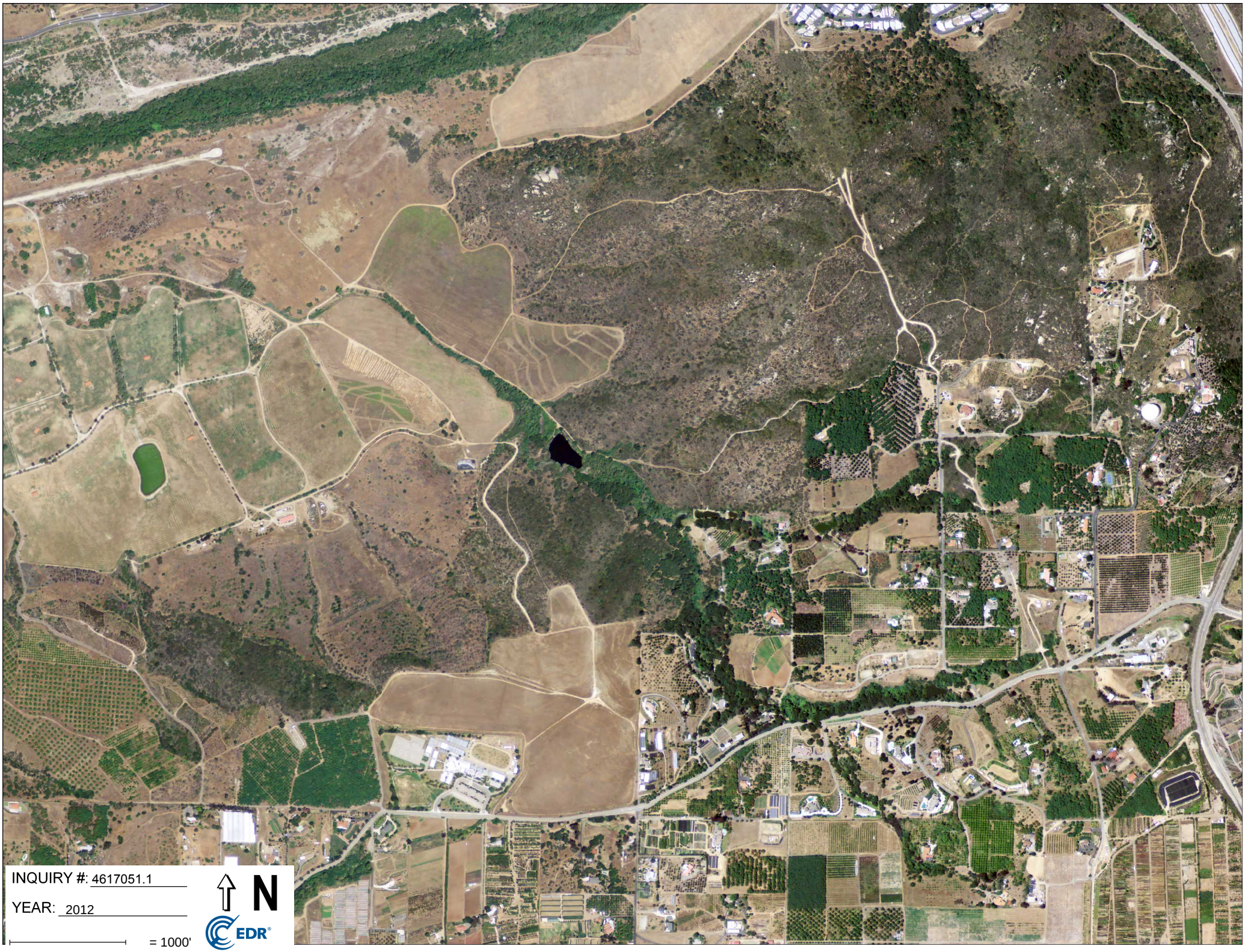
INQUIRY #: 4617051.1
YEAR: 2012
= 1000'
N
EDR


INQUIRY #: 4617051.1
YEAR: 2012
= 1000'
N
EDR

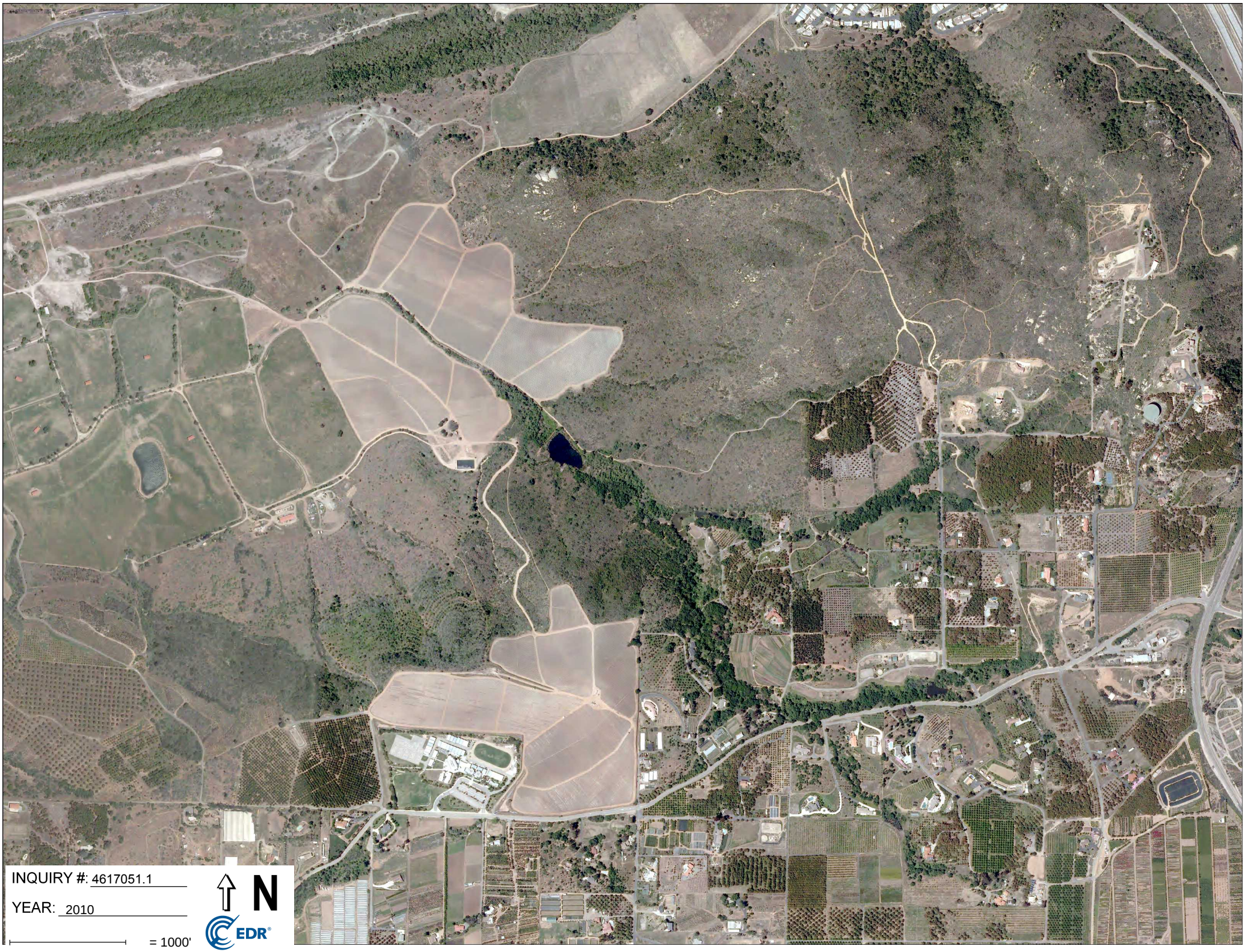
INQUIRY #: 4617051.1
YEAR: 2010
= 1000'
N
EDR


INQUIRY #: 4617051.1
YEAR: 2010
= 1000'
N
EDR

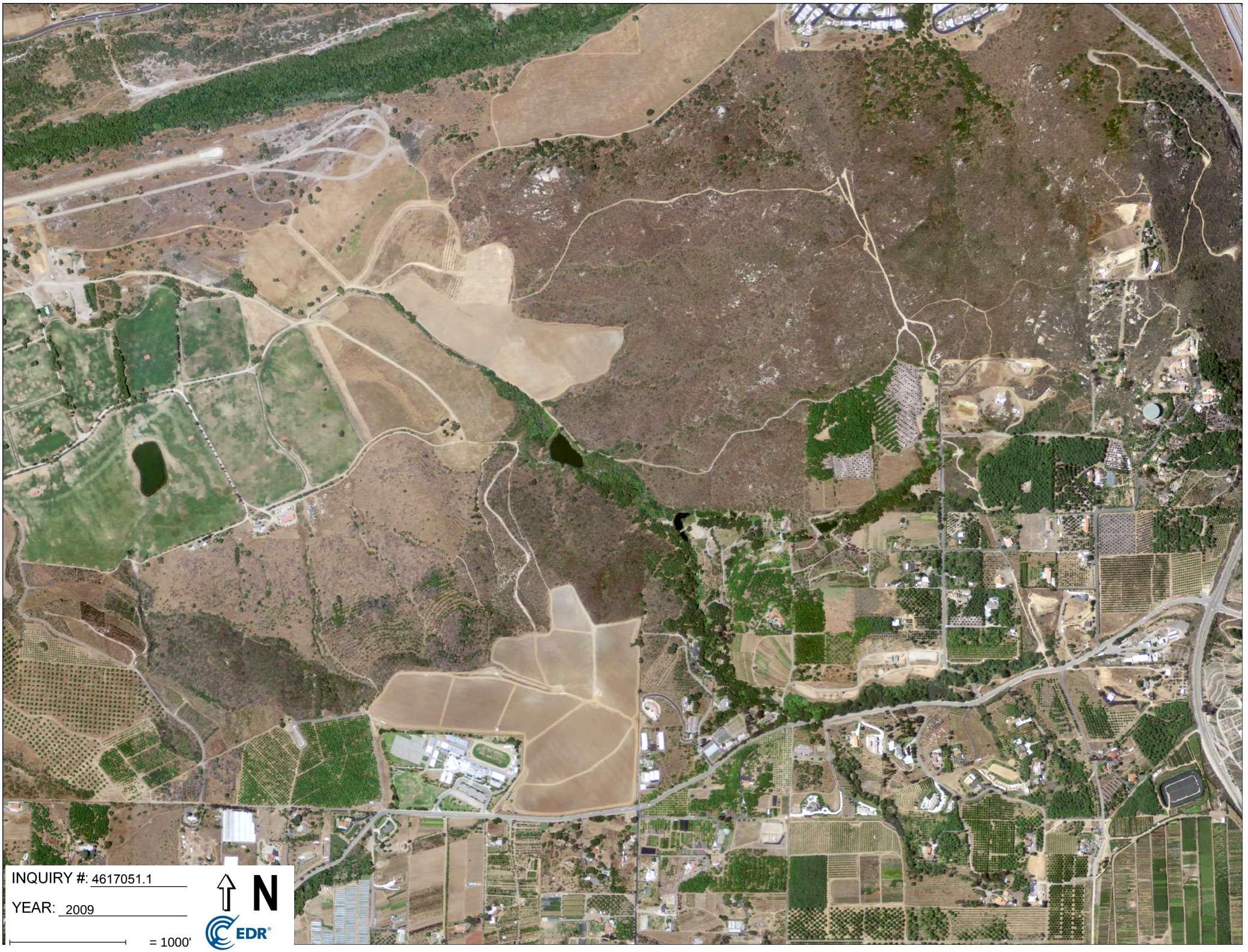
INQUIRY #: 4617051.1
YEAR: 2009
= 1000'
N
EDR


INQUIRY #: 4617051.1
YEAR: 2009
= 1000'
N
EDR

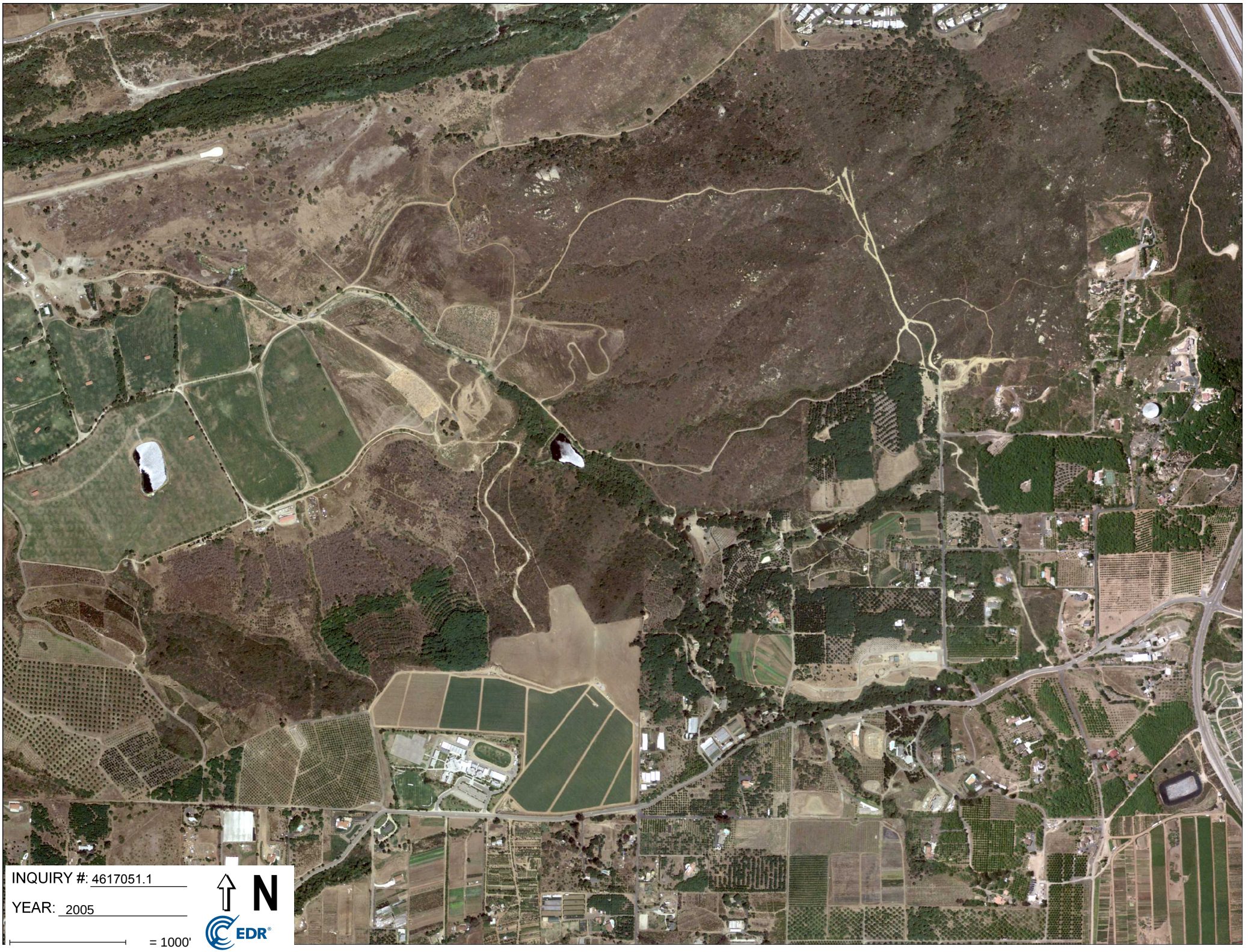
INQUIRY #: 4617051.1
YEAR: 2005
= 1000'
N
EDR


INQUIRY #: 4617051.1
YEAR: 2005
= 1000'
N
EDR


INQUIRY #: 4617051.1
YEAR: 2002
= 1000'
N
EDR


INQUIRY #: 4617051.1
YEAR: 2002
= 1000'
N
EDR


INQUIRY #: 4617051.1
YEAR: 1995
= 1000'
N
EDR


INQUIRY #: 4617051.1
YEAR: 1994
= 1000'
N
EDR


INQUIRY #: 4617051.1
YEAR: 1984
= 1000'
N
EDR


INQUIRY #: 4617051.1
YEAR: 1984
= 1000'
N
EDR


INQUIRY #: 4617051.1
YEAR: 1974
= 1000'
N
EDR


INQUIRY #: 4617051.1
YEAR: 1974
= 1000'
N
EDR



INQUIRY #: 4617051.1

YEAR: 1970

= 1000'

N

EDR


INQUIRY #: 4617051.1
YEAR: 1970
= 1000'
N
EDR


INQUIRY #: 4617051.1
YEAR: 1967
= 1000'
N
EDR


INQUIRY #: 4617051.1
YEAR: 1967
= 1000'
N
EDR



INQUIRY #: 4617051.1

YEAR: 1964

= 1000'

N

EDR


INQUIRY #: 4617051.1
YEAR: 1964
= 1000'
N
EDR



INQUIRY #: 4617051.1

YEAR: 1953

= 1000'

N

EDR



INQUIRY #: 4617051.1

YEAR: 1953

= 1000'

N

EDR


INQUIRY #: 4617051.1
YEAR: 1946
= 1000'
N
EDR


INQUIRY #: 4617051.1
YEAR: 1946
= 1000'
N
EDR



INQUIRY #: 4617051.1

YEAR: 1939

= 1000'

N

EDR



INQUIRY #: 4617051.1

YEAR: 1938

= 1000'

N

EDR

Ocean Breeze Ranch
5820 W Lilac Road.
Bonsall, CA 92003

Inquiry Number: 4596501.4
April 19, 2016

EDR Historical Topo Map Report

with QuadMatch™

6 Armstrong Road, 4th floor
Shelton, CT 06484
Toll Free: 800.352.0050
www.edrnet.com

EDR Historical Topo Map Report

04/19/16

Site Name:

Ocean Breeze Ranch
5820 W Lilac Road.
Bonsall, CA 92003
EDR Inquiry # 4596501.4

Client Name:

GeoSoils, Inc.
5741 Palmer Way
Carlsbad, CA 92008
Contact: John Franklin

EDR Topographic Map Library has been searched by EDR and maps covering the target property location as provided by GeoSoils, Inc. were identified for the years listed below. EDR's Historical Topo Map Report is designed to assist professionals in evaluating potential liability on a target property resulting from past activities. EDRs Historical Topo Map Report includes a search of a collection of public and private color historical topographic maps, dating back to the late 1800s.

Search Results:

P.O.# E6090
Project: Ocean Breeze Ranch

Coordinates:

Latitude:	33.304063 33° 18' 15" North
Longitude:	-117.180769 -117° 10' 51" West
UTM Zone:	Zone 11 North
UTM X Meters:	483171.46
UTM Y Meters:	3685010.80
Elevation:	264.52' above sea level

Maps Provided:

2012
1975
1968
1949
1948
1901

N

This Report contains certain information obtained from a variety of public and other sources reasonably available to Environmental Data Resources, Inc. It cannot be concluded from this Report that coverage information for the target and surrounding properties does not exist from other sources. NO WARRANTY EXPRESSED OR IMPLIED, IS MADE WHATSOEVER IN CONNECTION WITH THIS REPORT. ENVIRONMENTAL DATA RESOURCES, INC. SPECIFICALLY DISCLAIMS THE MAKING OF ANY SUCH WARRANTIES, INCLUDING WITHOUT LIMITATION, MERCHANTABILITY OR FITNESS FOR A PARTICULAR USE OR PURPOSE. ALL RISK IS ASSUMED BY THE USER. IN NO EVENT SHALL ENVIRONMENTAL DATA RESOURCES, INC. BE LIABLE TO ANYONE, WHETHER ARISING OUT OF ERRORS OR OMISSIONS, NEGLIGENCE, ACCIDENT OR ANY OTHER CAUSE, FOR ANY LOSS OF DAMAGE, INCLUDING, WITHOUT LIMITATION, SPECIAL, INCIDENTAL, CONSEQUENTIAL, OR EXEMPLARY DAMAGES. ANY LIABILITY ON THE PART OF ENVIRONMENTAL DATA RESOURCES, INC. IS STRICTLY LIMITED TO A REFUND OF THE AMOUNT PAID FOR THIS REPORT. Purchaser accepts this Report "AS IS". Any analyses, estimates, ratings, environmental risk levels or risk codes provided in this Report are provided for illustrative purposes only, and are not intended to provide, nor should they be interpreted as providing any facts regarding, or prediction or forecast of, any environmental risk for any property. Only a Phase I Environmental Site Assessment performed by an environmental professional can provide information regarding the environmental risk for any property. Additionally, the information provided in this Report is not to be construed as legal advice.
Copyright 2016 by Environmental Data Resources, Inc. All rights reserved. Reproduction in any media or format, in whole or in part, of any report or map of Environmental Data Resources, Inc., or its affiliates, is prohibited without prior written permission.
EDR and its logos (including Sanborn and Sanborn Map) are trademarks of Environmental Data Resources, Inc. or its affiliates. All other trademarks used herein are the property of their respective owners.

Topo Sheet Key

This EDR Topo Map Report is based upon the following USGS topographic map sheets.

2012 Source Sheets



Bonsall
2012
7.5-minute, 24000

1975 Source Sheets



Bonsall
1975
7.5-minute, 24000
Photo Inspected 1975
Aerial Photo Revised 1967

1968 Source Sheets



Bonsall
1968
7.5-minute, 24000
Aerial Photo Revised 1967

1949 Source Sheets



Bonsall
1949
7.5-minute, 24000
Aerial Photo Revised 1946

Topo Sheet Key

This EDR Topo Map Report is based upon the following USGS topographic map sheets.

1948 Source Sheets



Bonsall
1948
7.5-minute, 24000
Aerial Photo Revised 1946

1901 Source Sheets



San Luis Rey
1901
30-minute, 125000

Historical Topo Map

2012

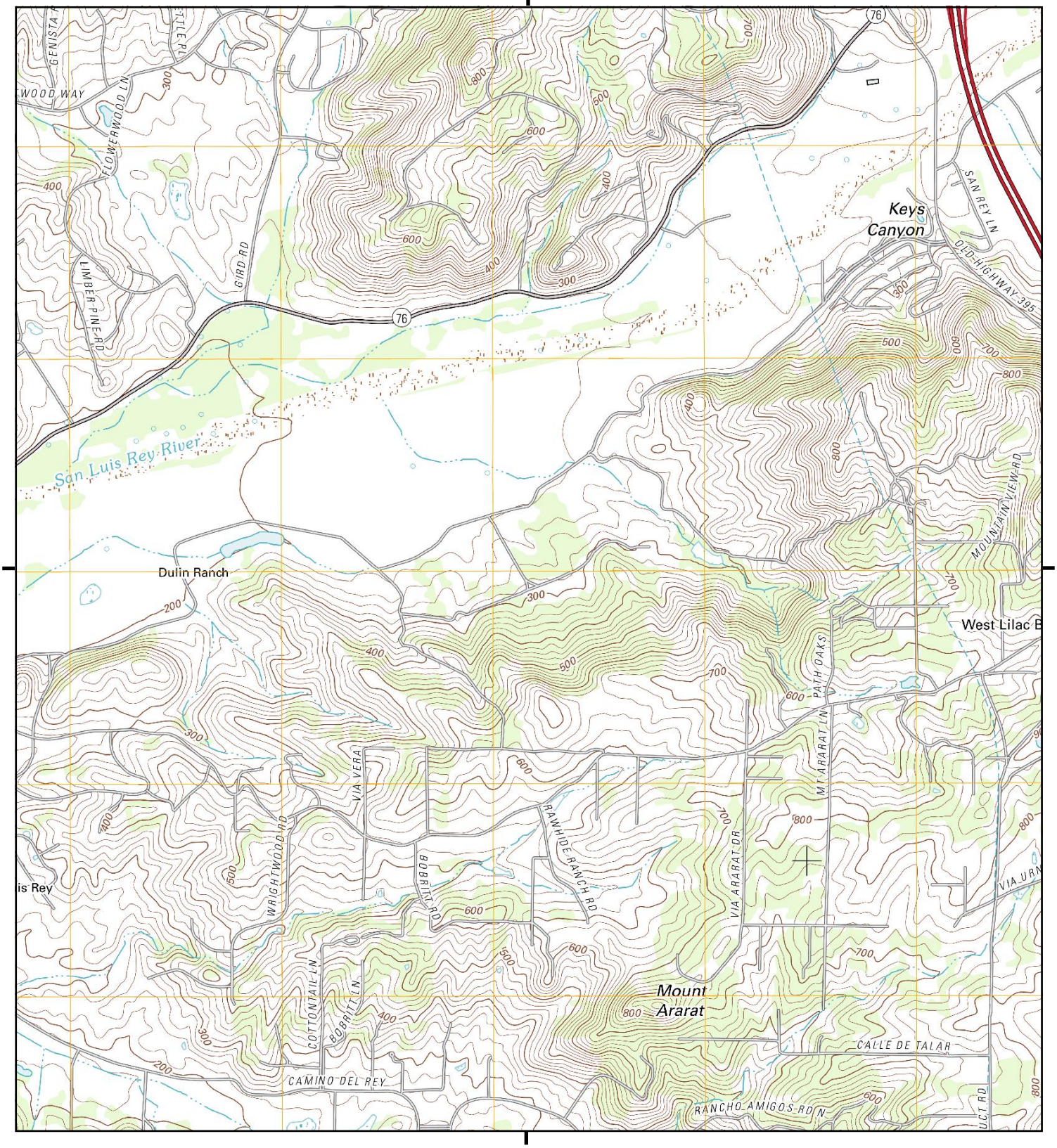

This report includes information from the following map sheet(s).

0 Miles 0.25 0.5 1 1.5

NW N NE
W E
SW S SE

TP, Bonsall, 2012, 7.5-minute

SITE NAME: Ocean Breeze Ranch
ADDRESS: 5820 W Lilac Road.
Bonsall, CA 92003
CLIENT: GeoSoils, Inc.

N

Historical Topo Map

1975

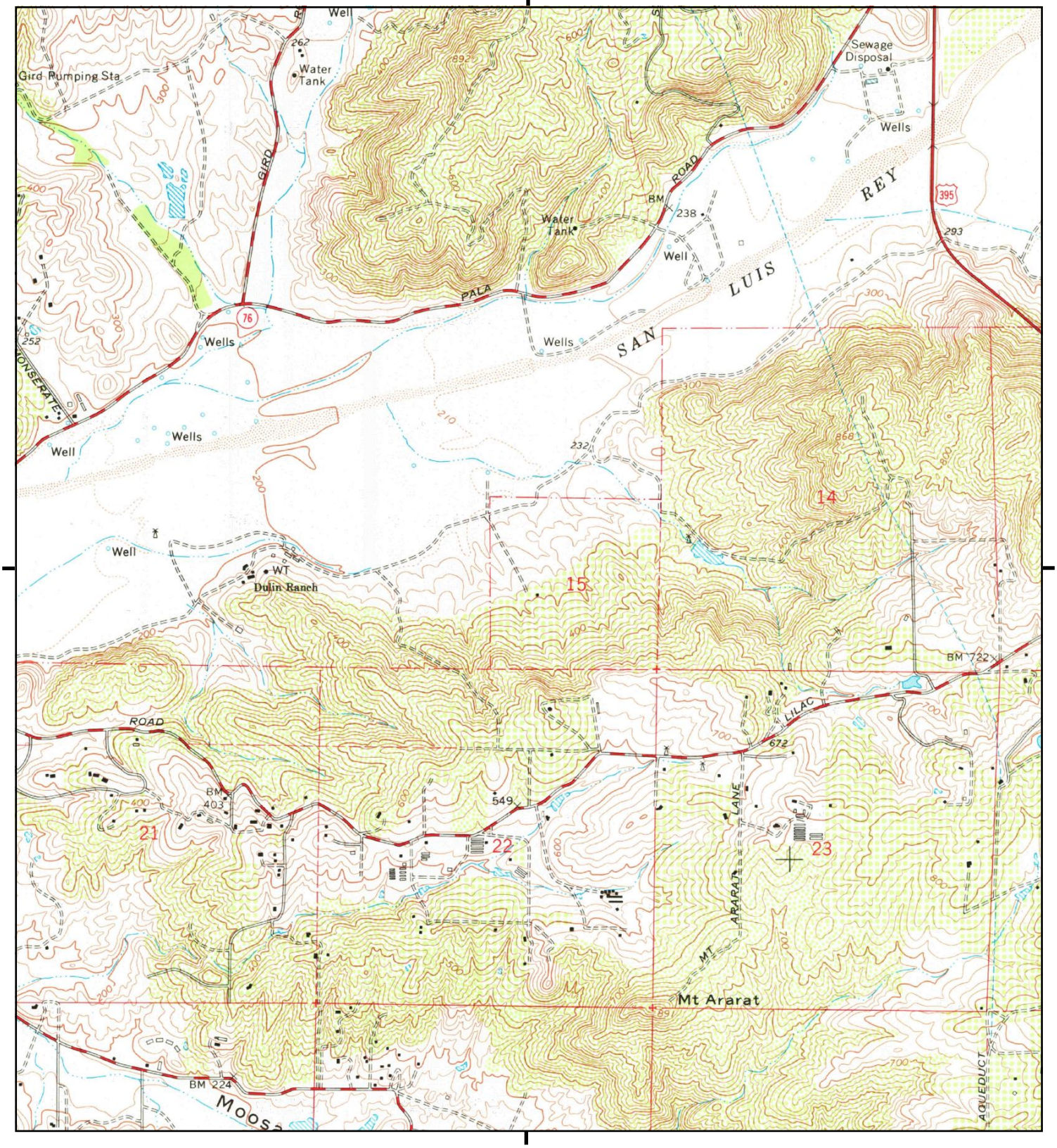

This report includes information from the following map sheet(s).

0 Miles 0.25 0.5 1 1.5

NW N NE
W E
SW S SE

TP, Bonsall, 1975, 7.5-minute

SITE NAME: Ocean Breeze Ranch
ADDRESS: 5820 W Lilac Road.
Bonsall, CA 92003
CLIENT: GeoSoils, Inc.

N

Historical Topo Map

1968

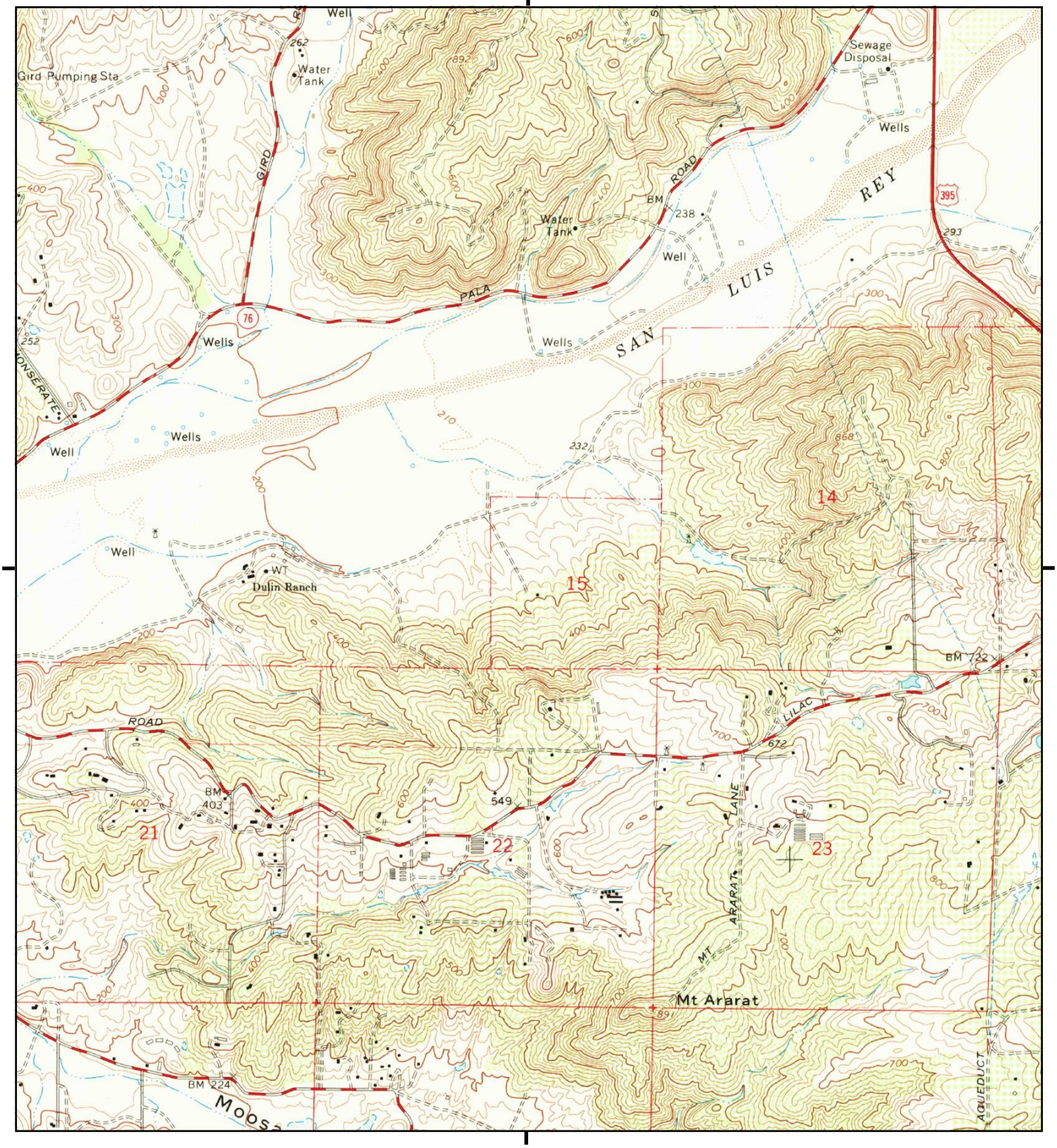

This report includes information from the following map sheet(s).

0 Miles 0.25 0.5 1 1.5

NW N NE
W E
SW S SE

TP, Bonsall, 1968, 7.5-minute

SITE NAME: Ocean Breeze Ranch
ADDRESS: 5820 W Lilac Road.
Bonsall, CA 92003
CLIENT: GeoSoils, Inc.

N

Historical Topo Map

1949

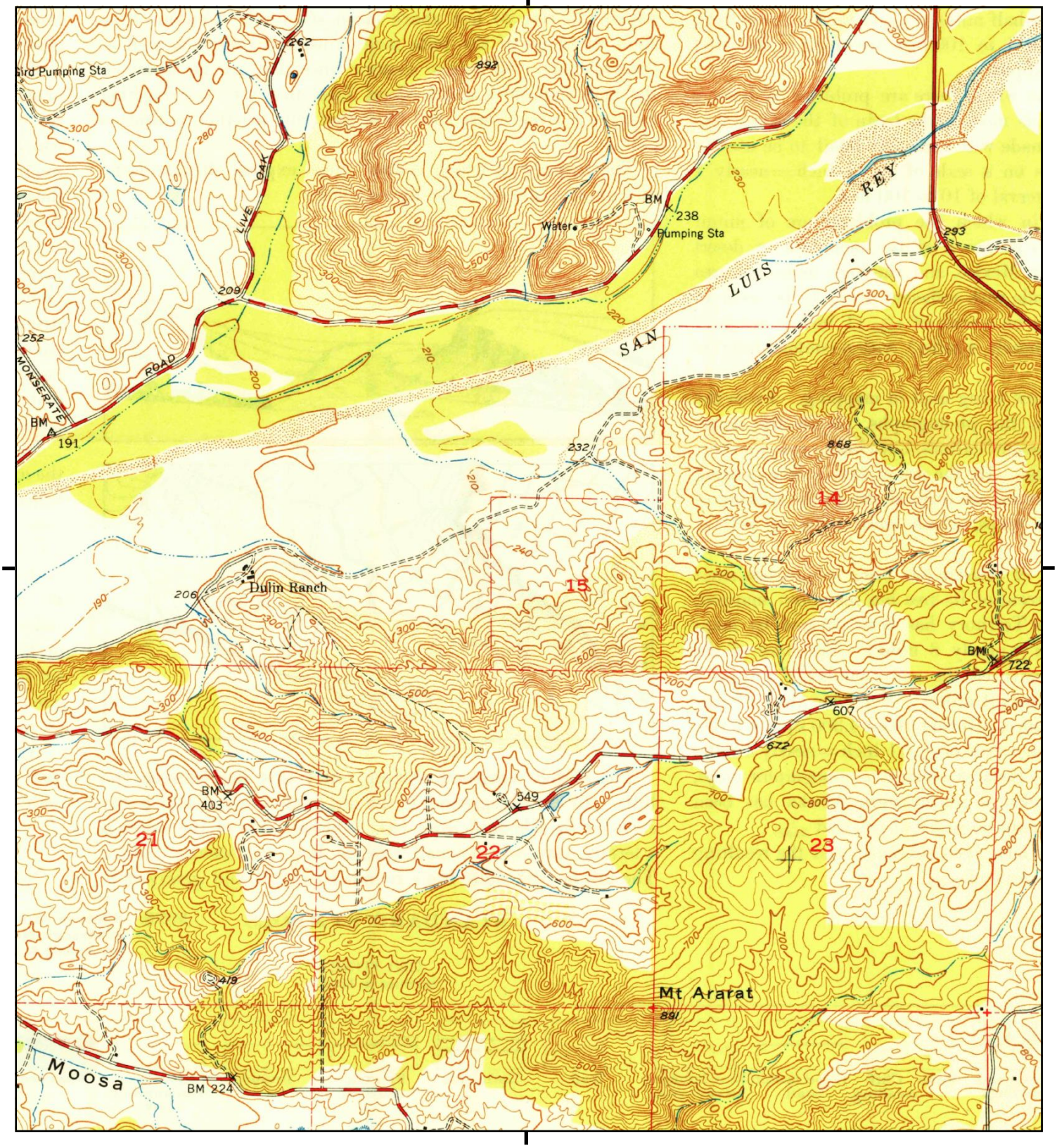

This report includes information from the following map sheet(s).

0 Miles 0.25 0.5 1 1.5

NW N NE
W E
SW S SE

TP, Bonsall, 1949, 7.5-minute

SITE NAME: Ocean Breeze Ranch
ADDRESS: 5820 W Lilac Road.
Bonsall, CA 92003
CLIENT: GeoSoils, Inc.

N

Historical Topo Map

1948

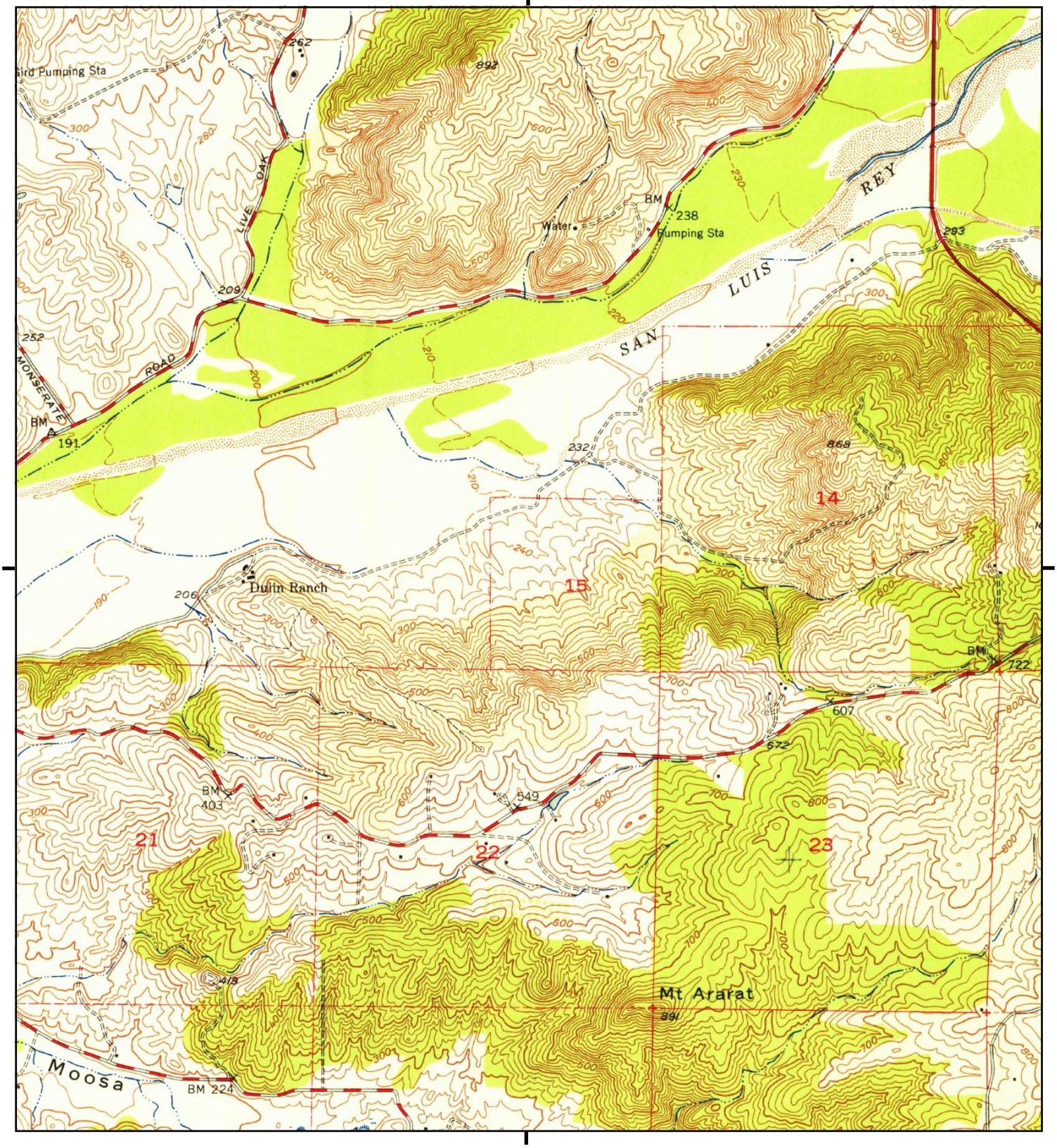

This report includes information from the following map sheet(s).

0 Miles 0.25 0.5 1 1.5

NW N NE
W E
SW S SE

TP, Bonsall, 1948, 7.5-minute

SITE NAME: Ocean Breeze Ranch
ADDRESS: 5820 W Lilac Road.
Bonsall, CA 92003
CLIENT: GeoSoils, Inc.

N

Historical Topo Map

1901

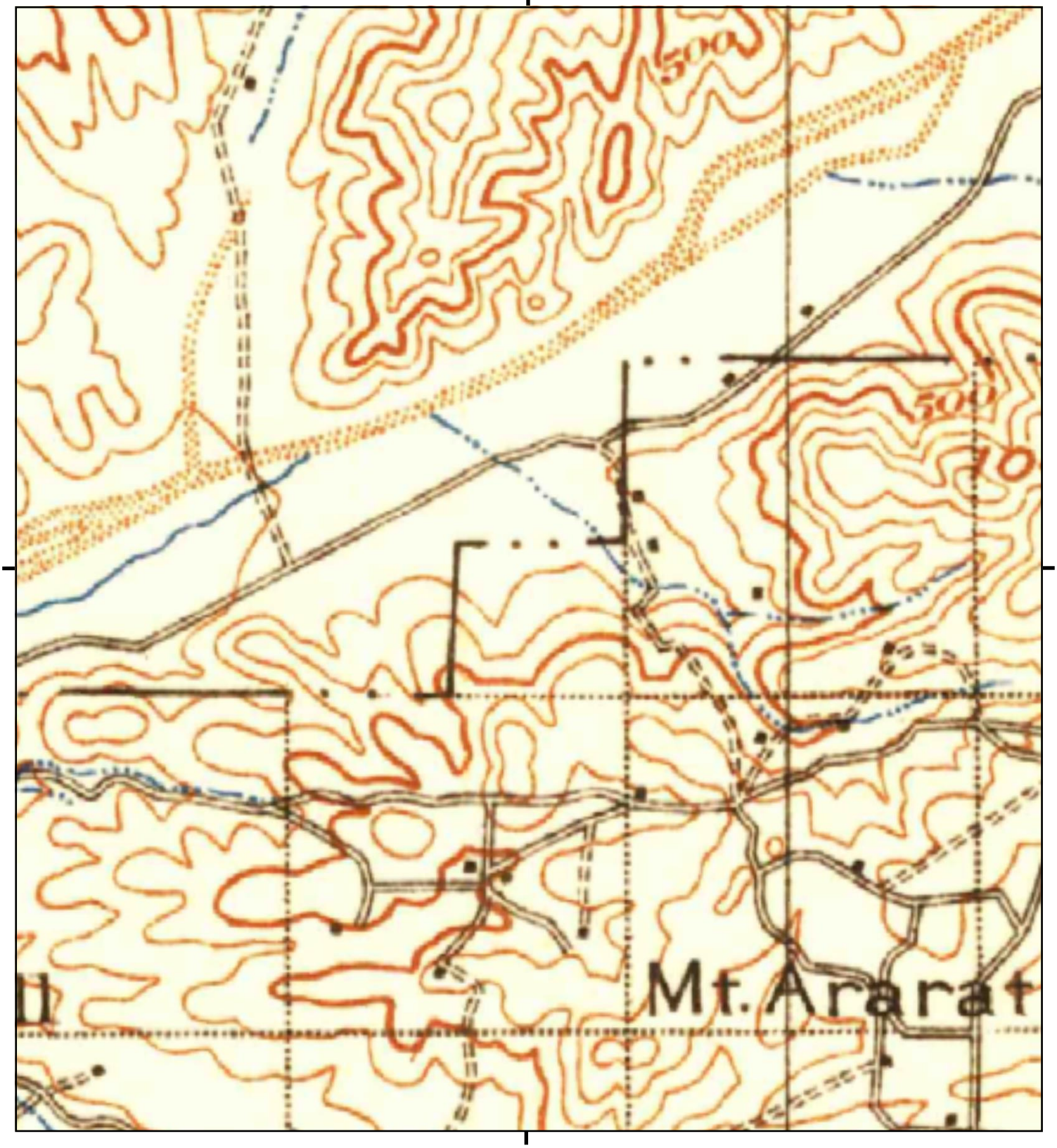

This report includes information from the following map sheet(s).

0 Miles 0.25 0.5 1 1.5

NW N NE
W E
SW S SE

TP, San Luis Rey, 1901, 30-minute

SITE NAME: Ocean Breeze Ranch
ADDRESS: 5820 W Lilac Road.
Bonsall, CA 92003
CLIENT: GeoSoils, Inc.

N

Ocean Breeze Ranch
5820 W Lilac Road.
Bonsall, CA 92003

Inquiry Number: 4626024.3
May 23, 2016

EDR Historical Topo Map Report

with QuadMatch™

6 Armstrong Road, 4th floor
Shelton, CT 06484
Toll Free: 800.352.0050
www.edrnet.com

EDR Historical Topo Map Report

05/23/16

Site Name:

Ocean Breeze Ranch
5820 W Lilac Road.
Bonsall, CA 92003
EDR Inquiry # 4626024.3

Client Name:

GeoSoils, Inc.
5741 Palmer Way
Carlsbad, CA 92008
Contact: John Franklin

EDR Topographic Map Library has been searched by EDR and maps covering the target property location as provided by GeoSoils, Inc. were identified for the years listed below. EDR's Historical Topo Map Report is designed to assist professionals in evaluating potential liability on a target property resulting from past activities. EDRs Historical Topo Map Report includes a search of a collection of public and private color historical topographic maps, dating back to the late 1800s.

Search Results:

P.O.# E6090
Project: Ocean Breeze Ranch

Coordinates:

Latitude:	33.304063 33° 18' 15" North
Longitude:	-117.180769 -117° 10' 51" West
UTM Zone:	Zone 11 North
UTM X Meters:	483171.46
UTM Y Meters:	3685010.80
Elevation:	264.52' above sea level

Maps Provided:

2012
1975
1968
1949
1948
1901

N

This Report contains certain information obtained from a variety of public and other sources reasonably available to Environmental Data Resources, Inc. It cannot be concluded from this Report that coverage information for the target and surrounding properties does not exist from other sources. NO WARRANTY EXPRESSED OR IMPLIED, IS MADE WHATSOEVER IN CONNECTION WITH THIS REPORT. ENVIRONMENTAL DATA RESOURCES, INC. SPECIFICALLY DISCLAIMS THE MAKING OF ANY SUCH WARRANTIES, INCLUDING WITHOUT LIMITATION, MERCHANTABILITY OR FITNESS FOR A PARTICULAR USE OR PURPOSE. ALL RISK IS ASSUMED BY THE USER. IN NO EVENT SHALL ENVIRONMENTAL DATA RESOURCES, INC. BE LIABLE TO ANYONE, WHETHER ARISING OUT OF ERRORS OR OMISSIONS, NEGLIGENCE, ACCIDENT OR ANY OTHER CAUSE, FOR ANY LOSS OF DAMAGE, INCLUDING, WITHOUT LIMITATION, SPECIAL, INCIDENTAL, CONSEQUENTIAL, OR EXEMPLARY DAMAGES. ANY LIABILITY ON THE PART OF ENVIRONMENTAL DATA RESOURCES, INC. IS STRICTLY LIMITED TO A REFUND OF THE AMOUNT PAID FOR THIS REPORT. Purchaser accepts this Report "AS IS". Any analyses, estimates, ratings, environmental risk levels or risk codes provided in this Report are provided for illustrative purposes only, and are not intended to provide, nor should they be interpreted as providing any facts regarding, or prediction or forecast of, any environmental risk for any property. Only a Phase I Environmental Site Assessment performed by an environmental professional can provide information regarding the environmental risk for any property. Additionally, the information provided in this Report is not to be construed as legal advice.
Copyright 2016 by Environmental Data Resources, Inc. All rights reserved. Reproduction in any media or format, in whole or in part, of any report or map of Environmental Data Resources, Inc., or its affiliates, is prohibited without prior written permission.
EDR and its logos (including Sanborn and Sanborn Map) are trademarks of Environmental Data Resources, Inc. or its affiliates. All other trademarks used herein are the property of their respective owners.

Topo Sheet Key

This EDR Topo Map Report is based upon the following USGS topographic map sheets.

2012 Source Sheets



Bonsall
2012
7.5-minute, 24000

1975 Source Sheets



Bonsall
1975
7.5-minute, 24000
Photo Inspected 1975
Aerial Photo Revised 1967

1968 Source Sheets



Bonsall
1968
7.5-minute, 24000
Aerial Photo Revised 1967

1949 Source Sheets



Bonsall
1949
7.5-minute, 24000
Aerial Photo Revised 1946

Topo Sheet Key

This EDR Topo Map Report is based upon the following USGS topographic map sheets.

1948 Source Sheets



Bonsall
1948
7.5-minute, 24000
Aerial Photo Revised 1946

1901 Source Sheets



San Luis Rey
1901
30-minute, 125000

Historical Topo Map

2012

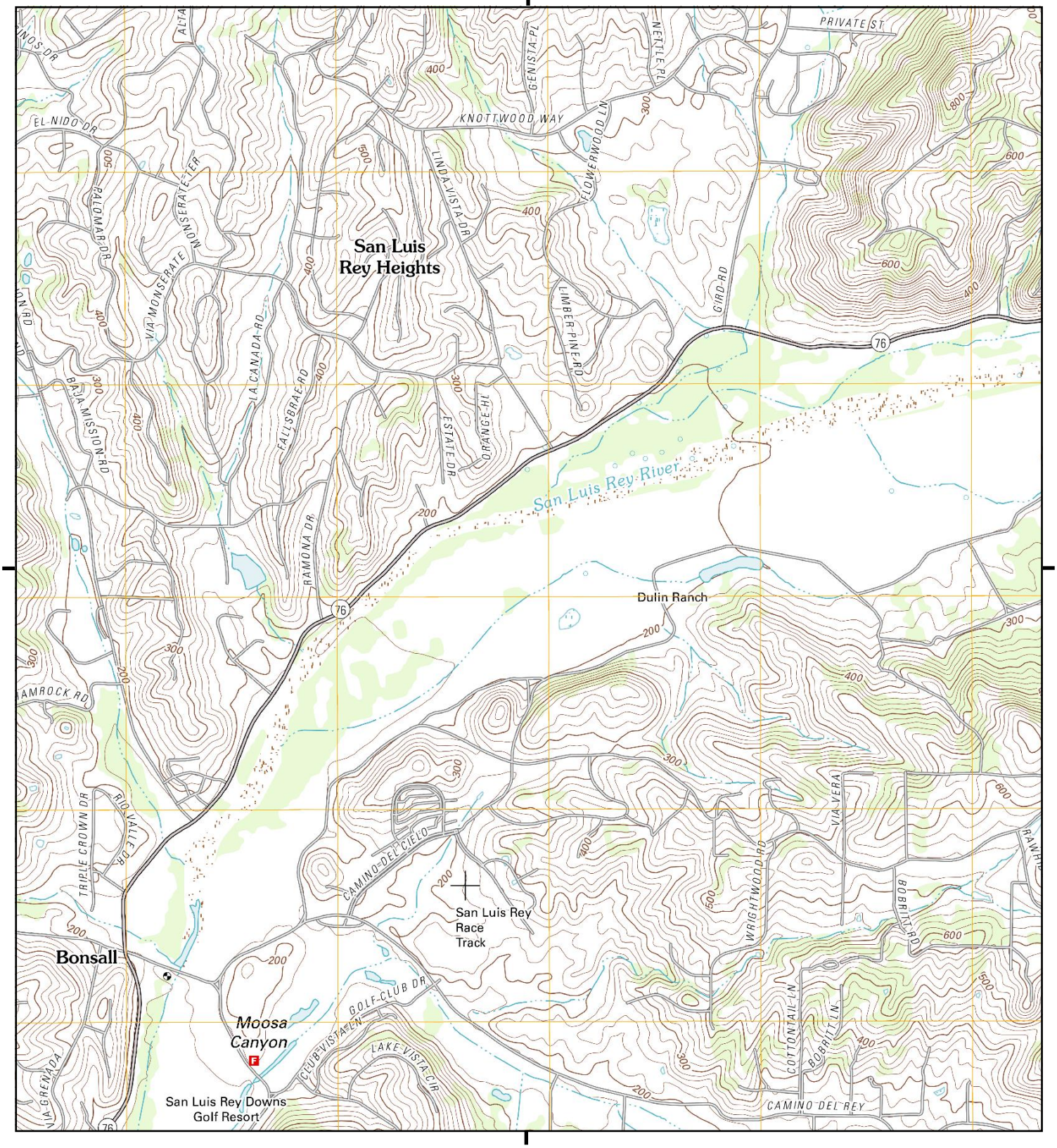

This report includes information from the following map sheet(s).

NW N NE
W E
SW S SE

TP, Bonsall, 2012, 7.5-minute

SITE NAME: Ocean Breeze Ranch
ADDRESS: 5820 W Lilac Road.
Bonsall, CA 92003
CLIENT: GeoSoils, Inc.

N

Historical Topo Map

2012

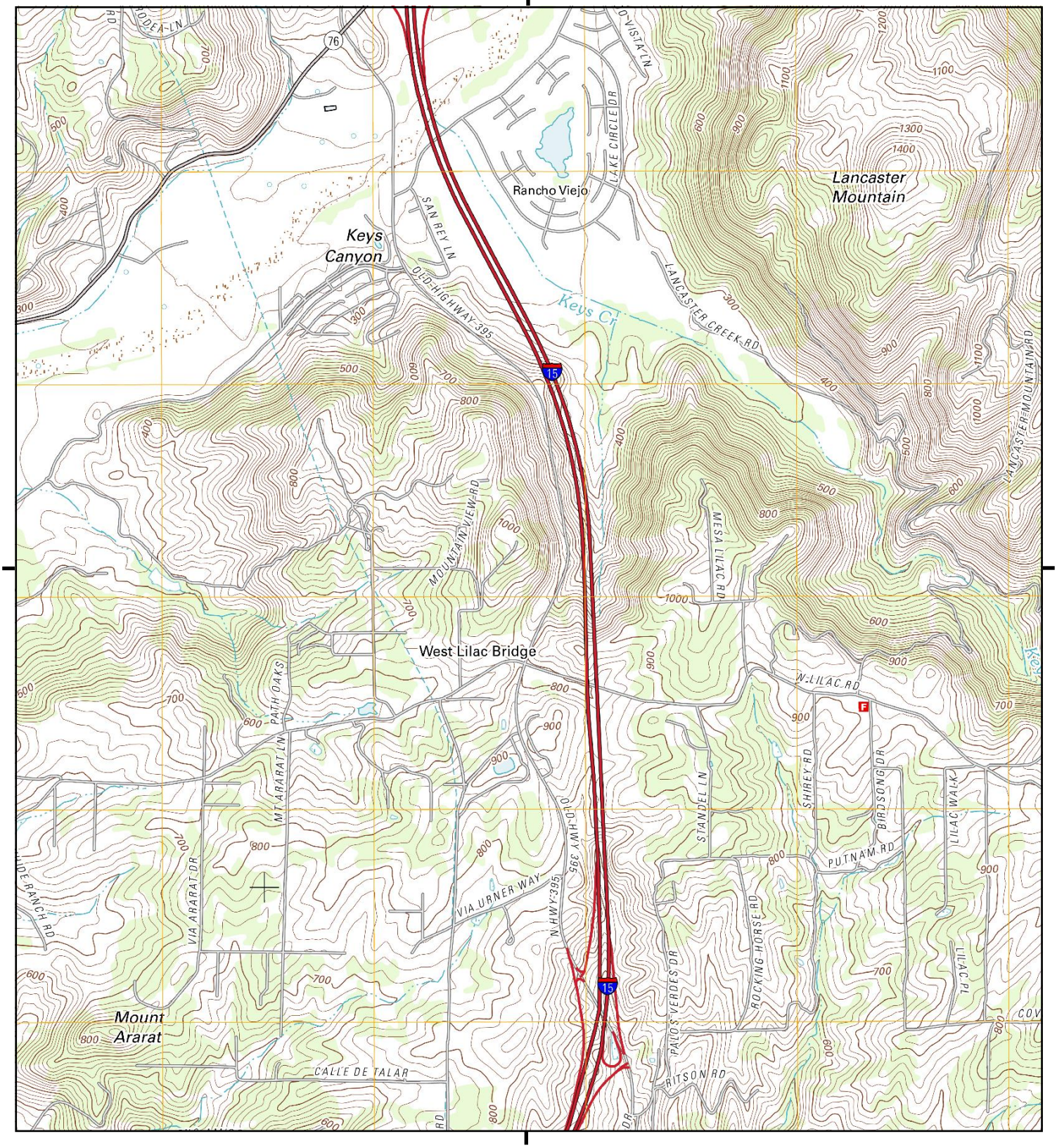

This report includes information from the following map sheet(s).

0 Miles 0.25 0.5 1 1.5

NW N NE
W E
SW S SE

TP, Bonsall, 2012, 7.5-minute

SITE NAME: Ocean Breeze Ranch
ADDRESS: 5820 W Lilac Road.
Bonsall, CA 92003
CLIENT: GeoSoils, Inc.

N

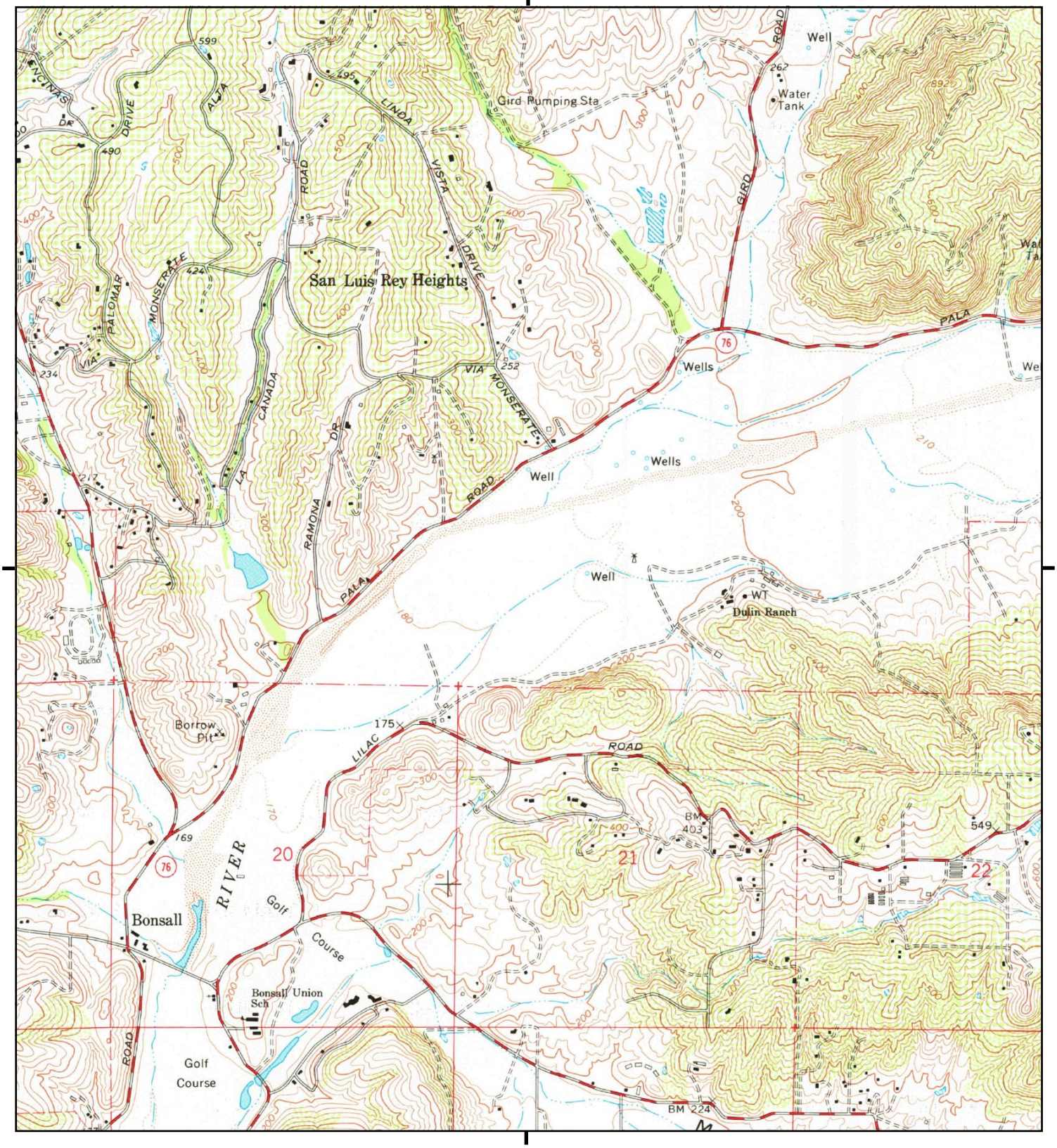

This report includes information from the following map sheet(s).

0 Miles 0.25 0.5 1 1.5

NW N NE
W E
SW S SE

TP, Bonsall, 1975, 7.5-minute

SITE NAME: Ocean Breeze Ranch
ADDRESS: 5820 W Lilac Road.
Bonsall, CA 92003
CLIENT: GeoSoils, Inc.

N

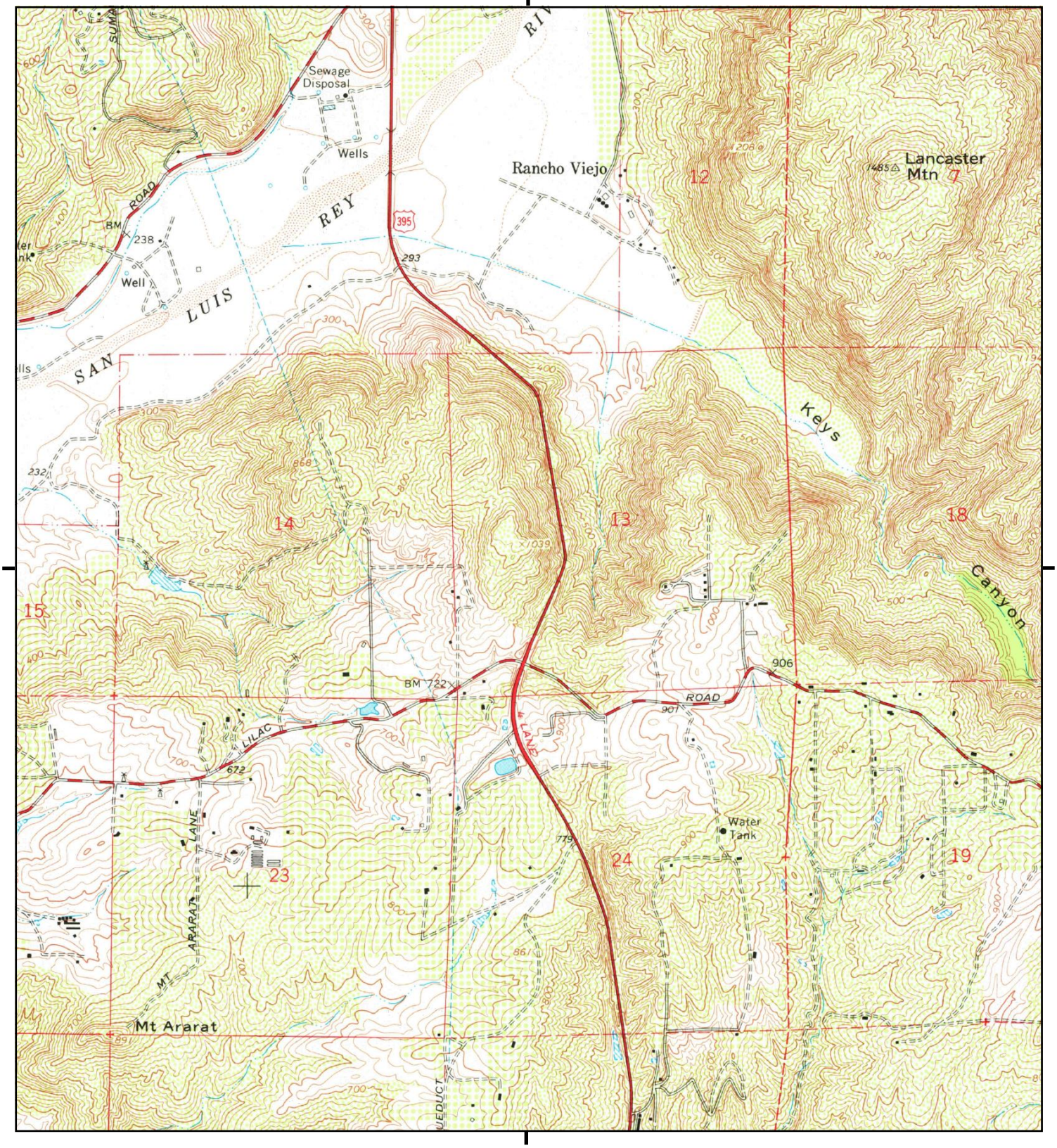

This report includes information from the following map sheet(s).

0 Miles 0.25 0.5 1 1.5

NW N NE
W E
SW S SE

TP, Bonsall, 1975, 7.5-minute

SITE NAME: Ocean Breeze Ranch
ADDRESS: 5820 W Lilac Road.
Bonsall, CA 92003
CLIENT: GeoSoils, Inc.

N

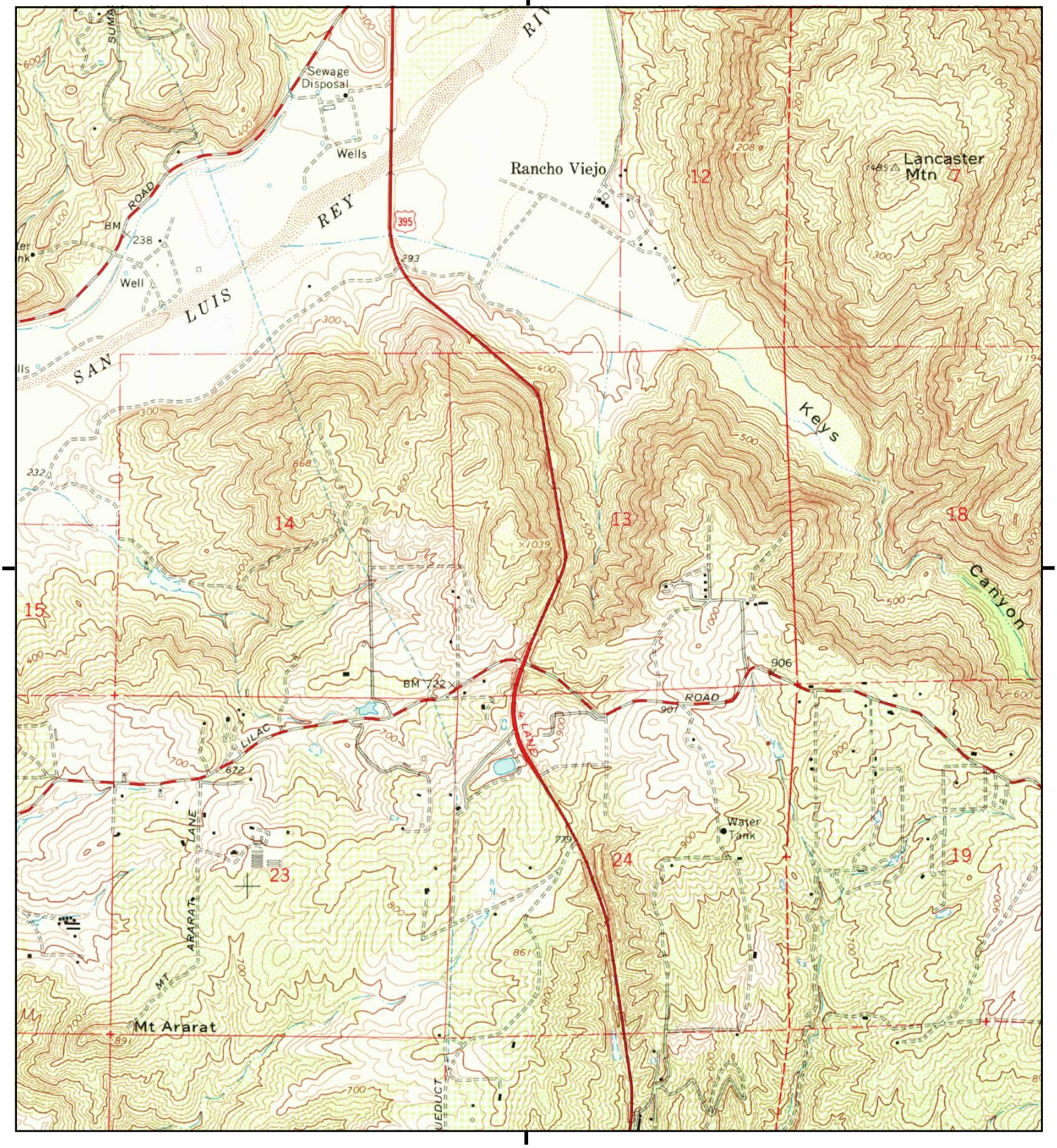

This report includes information from the following map sheet(s).

0 Miles 0.25 0.5 1 1.5

NW N NE
W E
SW S SE

TP, Bonsall, 1968, 7.5-minute

SITE NAME: Ocean Breeze Ranch
ADDRESS: 5820 W Lilac Road.
Bonsall, CA 92003
CLIENT: GeoSoils, Inc.

N

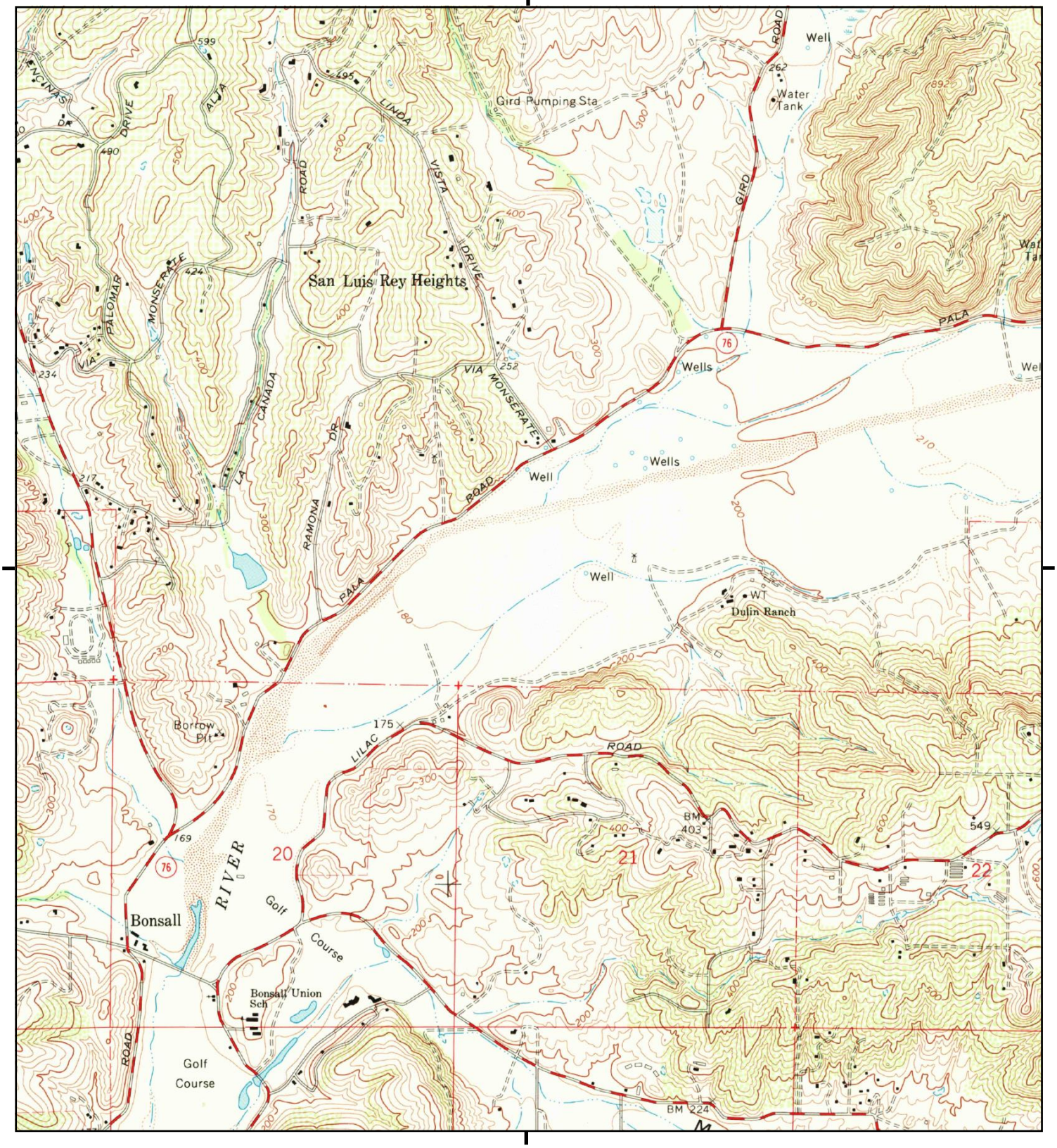

This report includes information from the following map sheet(s).

0 Miles 0.25 0.5 1 1.5

NW N NE
W E
SW S SE

TP, Bonsall, 1968, 7.5-minute

SITE NAME: Ocean Breeze Ranch
ADDRESS: 5820 W Lilac Road.
Bonsall, CA 92003
CLIENT: GeoSoils, Inc.

N

Historical Topo Map

1949

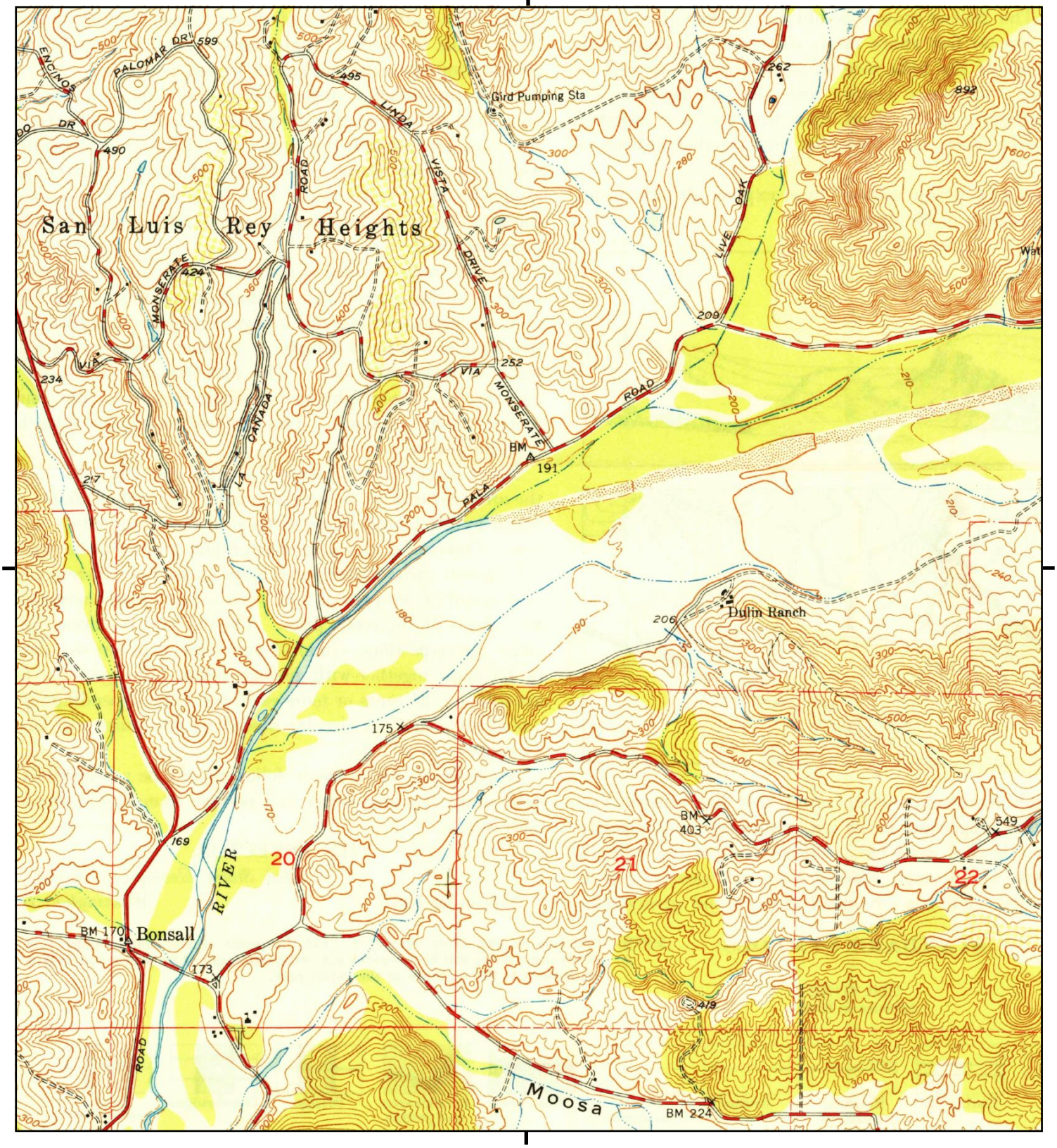

This report includes information from the following map sheet(s).

0 Miles 0.25 0.5 1 1.5

NW N NE
W E
SW S SE

TP, Bonsall, 1949, 7.5-minute

SITE NAME: Ocean Breeze Ranch
ADDRESS: 5820 W Lilac Road.
Bonsall, CA 92003
CLIENT: GeoSoils, Inc.

N

Historical Topo Map

1949

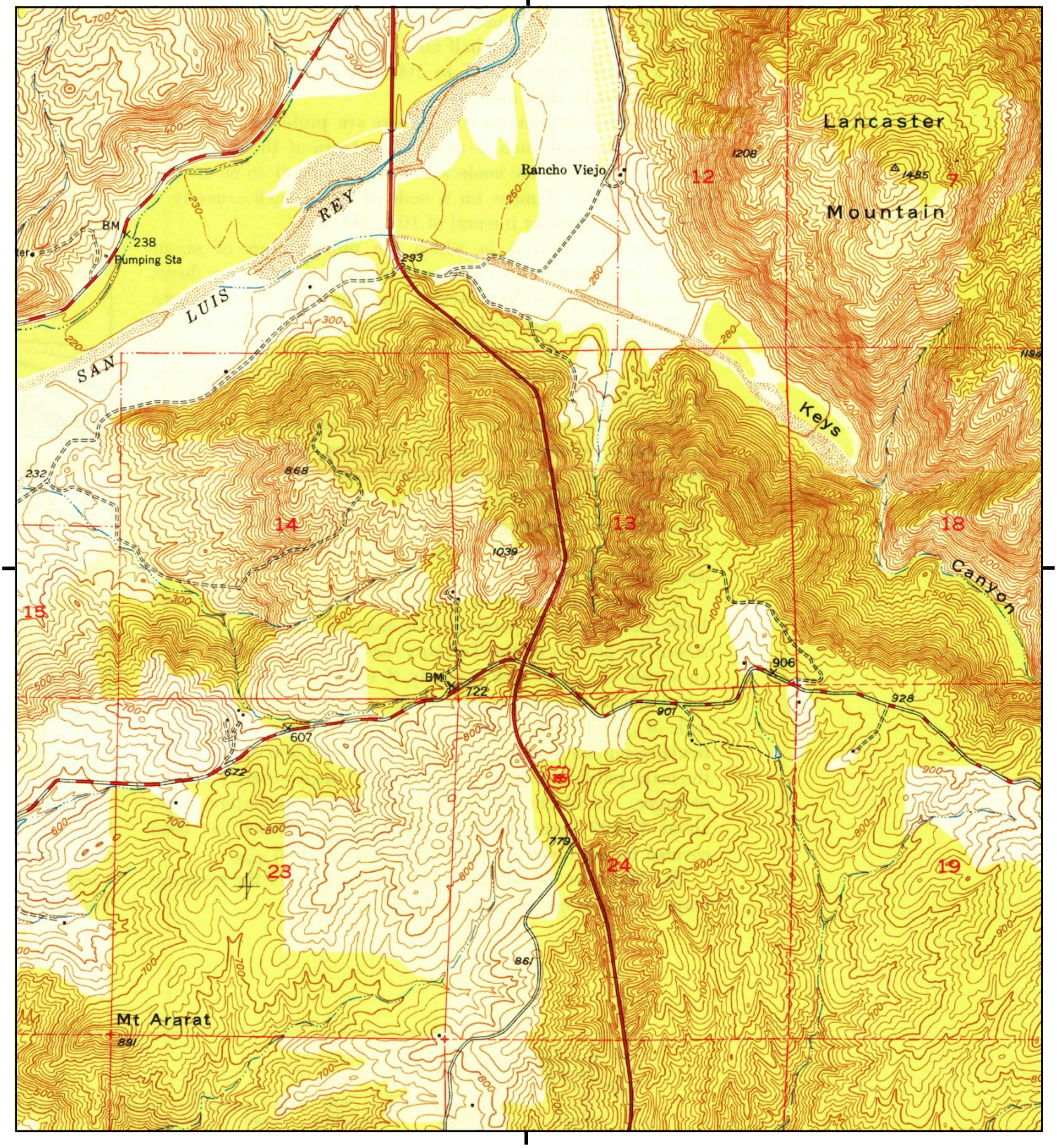

This report includes information from the following map sheet(s).

0 Miles 0.25 0.5 1 1.5

NW N NE
W E
SW S SE

TP, Bonsall, 1949, 7.5-minute

SITE NAME: Ocean Breeze Ranch
ADDRESS: 5820 W Lilac Road.
Bonsall, CA 92003
CLIENT: GeoSoils, Inc.

N

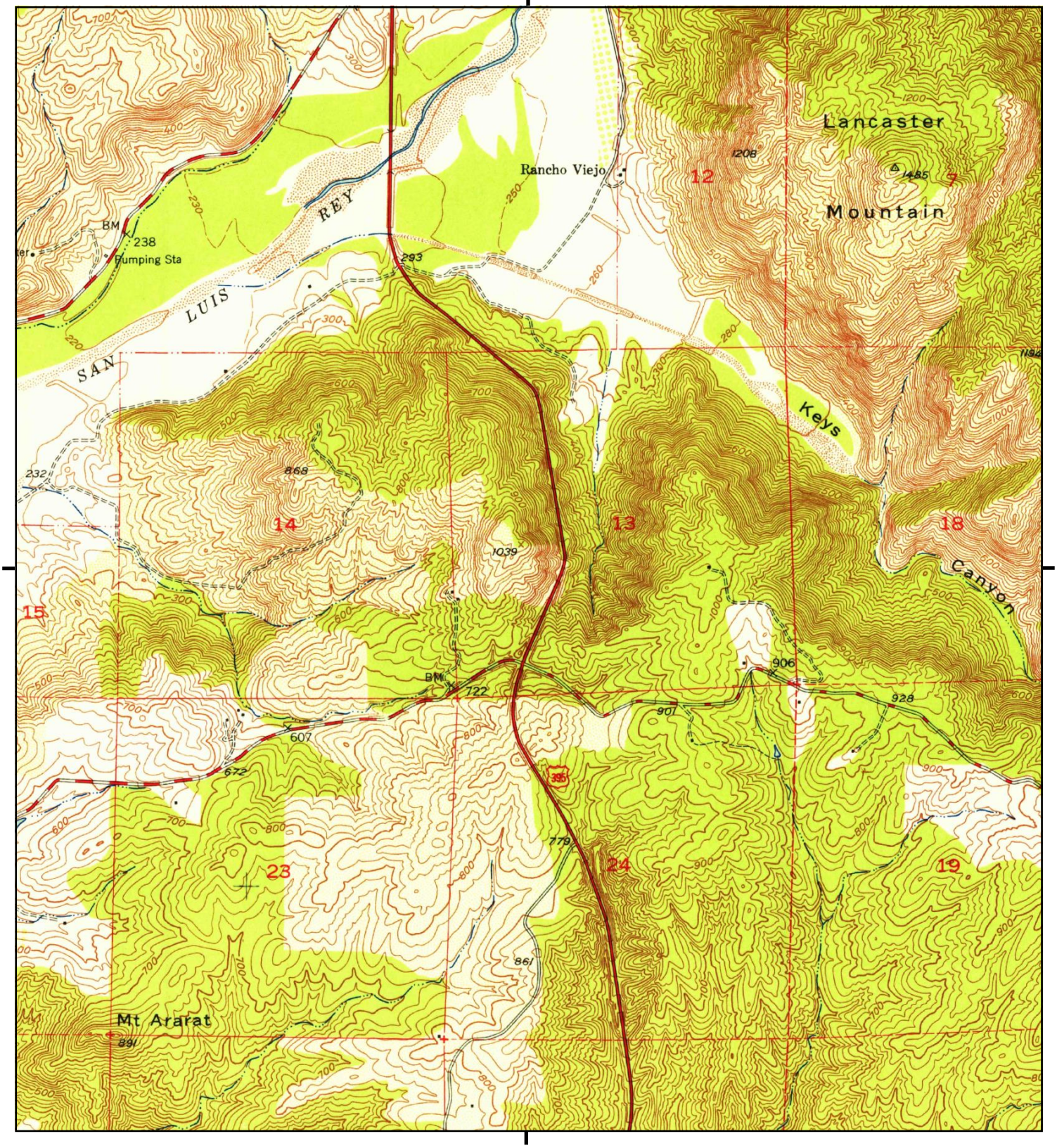

This report includes information from the following map sheet(s).

0 Miles 0.25 0.5 1 1.5

NW N NE
W E
SW S SE

TP, Bonsall, 1948, 7.5-minute

SITE NAME: Ocean Breeze Ranch
ADDRESS: 5820 W Lilac Road.
Bonsall, CA 92003
CLIENT: GeoSoils, Inc.

N

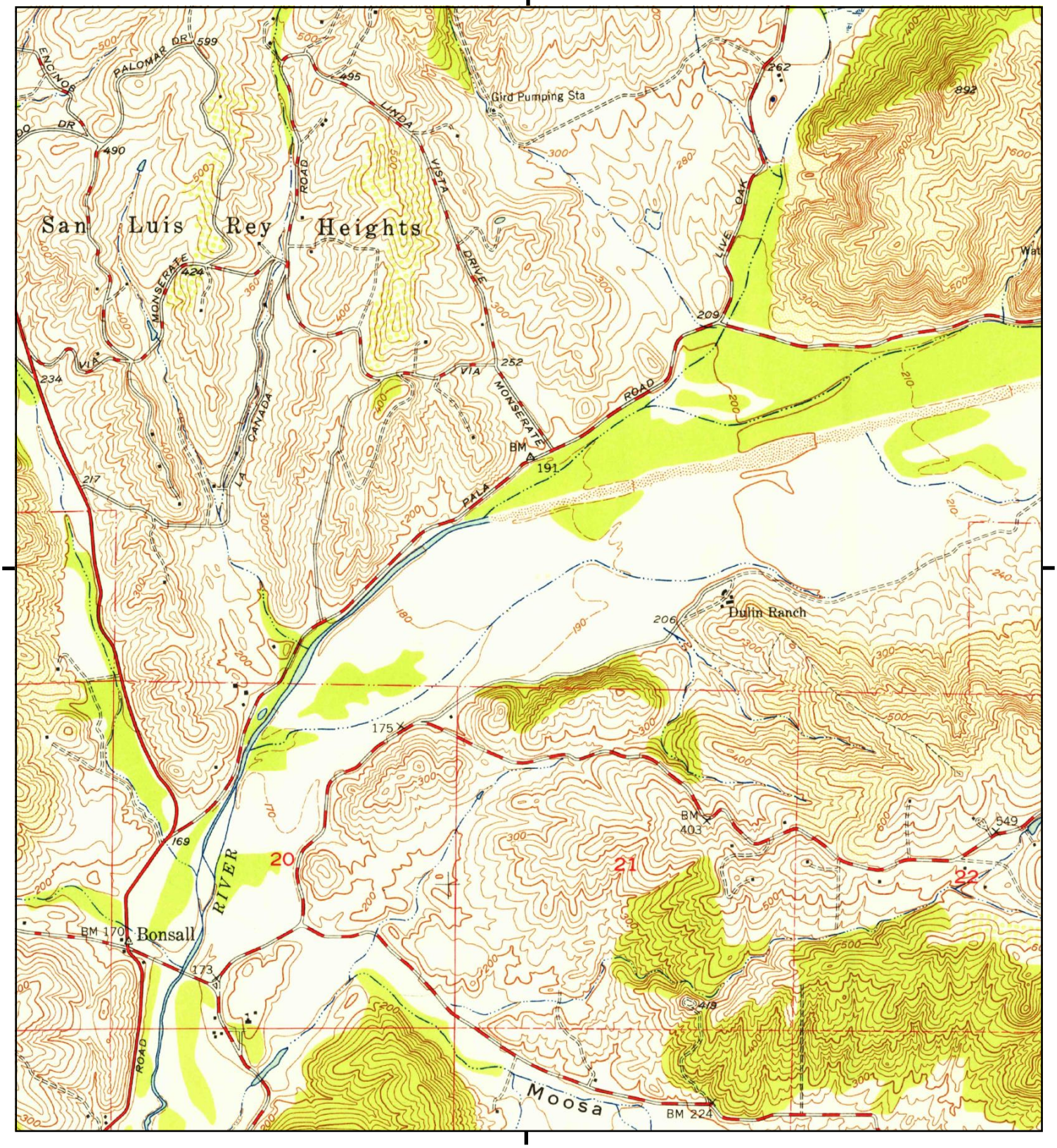

This report includes information from the following map sheet(s).

0 Miles 0.25 0.5 1 1.5

NW N NE
W E
SW S SE

TP, Bonsall, 1948, 7.5-minute

SITE NAME: Ocean Breeze Ranch
ADDRESS: 5820 W Lilac Road.
Bonsall, CA 92003
CLIENT: GeoSoils, Inc.

N

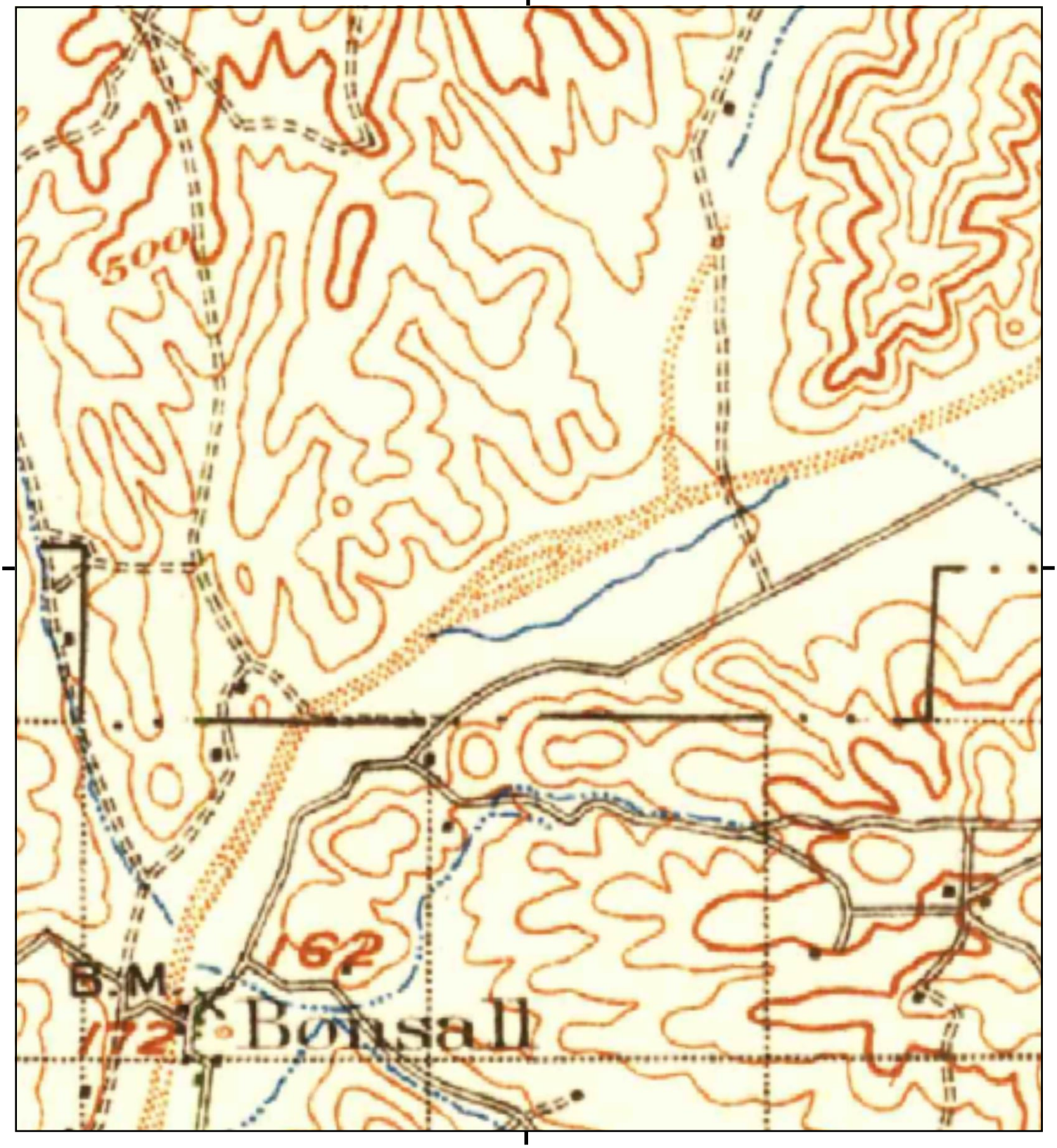

This report includes information from the following map sheet(s).

0 Miles 0.25 0.5 1 1.5

NW N NE
W E
SW S SE

TP, San Luis Rey, 1901, 30-minute

SITE NAME: Ocean Breeze Ranch
ADDRESS: 5820 W Lilac Road.
Bonsall, CA 92003
CLIENT: GeoSoils, Inc.

N

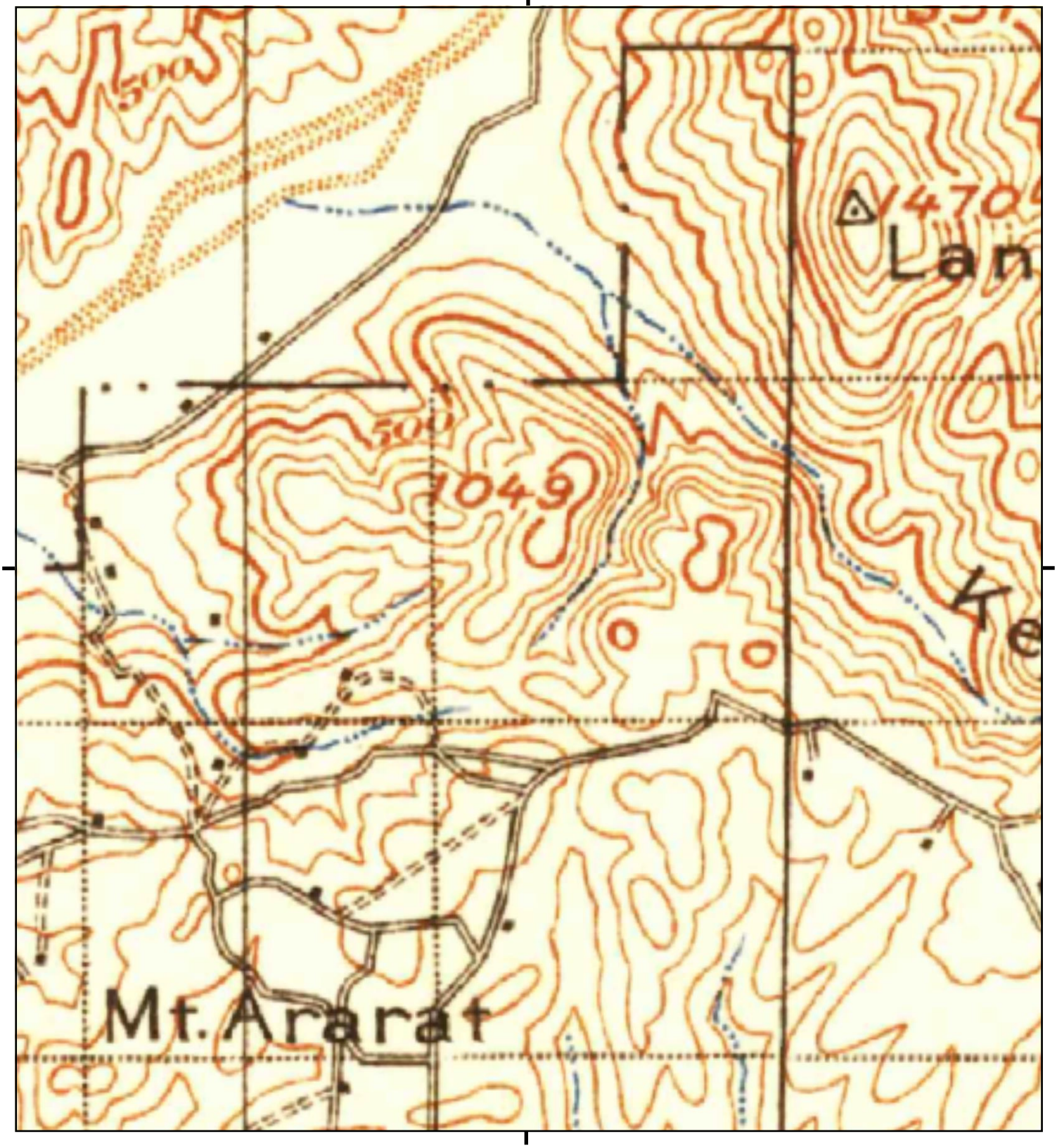

This report includes information from the following map sheet(s).

0 Miles 0.25 0.5 1 1.5

NW N NE
W E
SW S SE

TP, San Luis Rey, 1901, 30-minute

SITE NAME: Ocean Breeze Ranch
ADDRESS: 5820 W Lilac Road.
Bonsall, CA 92003
CLIENT: GeoSoils, Inc.

N

Ocean Breeze Ranch
5820 W Lilac Road.
Bonsall, CA 92003

Inquiry Number: 4596501.3
April 19, 2016

Certified Sanborn® Map Report

6 Armstrong Road, 4th floor
Shelton, CT 06484
Toll Free: 800.352.0050
www.edrnet.com

Certified Sanborn® Map Report

04/19/16

Site Name:

Ocean Breeze Ranch
5820 W Lilac Road.
Bonsall, CA 92003
EDR Inquiry # 4596501.3

Client Name:

GeoSoils, Inc.
5741 Palmer Way
Carlsbad, CA 92008
Contact: John Franklin

The Sanborn Library has been searched by EDR and maps covering the target property location as provided by GeoSoils, Inc. were identified for the years listed below. The Sanborn Library is the largest, most complete collection of fire insurance maps. The collection includes maps from Sanborn, Bromley, Perris & Browne, Hopkins, Barlow, and others. Only Environmental Data Resources Inc. (EDR) is authorized to grant rights for commercial reproduction of maps by the Sanborn Library LLC, the copyright holder for the collection. Results can be authenticated by visiting www.edrnet.com/sanborn.

The Sanborn Library is continually enhanced with newly identified map archives. This report accesses all maps in the collection as of the day this report was generated.

Certified Sanborn Results:

Certification # 4A40-488E-AAD4

PO # E6090

Project Ocean Breeze Ranch

UNMAPPED PROPERTY

This report certifies that the complete holdings of the Sanborn Library, LLC collection have been searched based on client supplied target property information, and fire insurance maps covering the target property were not found.

Sanborn® Library search results

Certification #: 4A40-488E-AAD4

The Sanborn Library includes more than 1.2 million fire insurance maps from Sanborn, Bromley, Perris & Browne, Hopkins, Barlow and others which track historical property usage in approximately 12,000 American cities and towns. Collections searched:

- ☑ Library of Congress
- ☑ University Publications of America
- ☑ EDR Private Collection

The Sanborn Library LLC Since 1866™

Limited Permission To Make Copies

GeoSoils, Inc. (the client) is permitted to make up to FIVE photocopies of this Sanborn Map transmittal and each fire insurance map accompanying this report solely for the limited use of its customer. No one other than the client is authorized to make copies. Upon request made directly to an EDR Account Executive, the client may be permitted to make a limited number of additional photocopies. This permission is conditioned upon compliance by the client, its customer and their agents with EDR's copyright policy; a copy of which is available upon request.

N

This Report contains certain information obtained from a variety of public and other sources reasonably available to Environmental Data Resources, Inc. It cannot be concluded from this Report that coverage information for the target and surrounding properties does not exist from other sources. NO WARRANTY EXPRESSED OR IMPLIED, IS MADE WHATSOEVER IN CONNECTION WITH THIS REPORT. ENVIRONMENTAL DATA RESOURCES, INC. SPECIFICALLY DISCLAIMS THE MAKING OF ANY SUCH WARRANTIES, INCLUDING WITHOUT LIMITATION, MERCHANTABILITY OR FITNESS FOR A PARTICULAR USE OR PURPOSE. ALL RISK IS ASSUMED BY THE USER. IN NO EVENT SHALL ENVIRONMENTAL DATA RESOURCES, INC. BE LIABLE TO ANYONE, WHETHER ARISING OUT OF ERRORS OR OMISSIONS, NEGLIGENCE, ACCIDENT OR ANY OTHER CAUSE, FOR ANY LOSS OF DAMAGE, INCLUDING, WITHOUT LIMITATION, SPECIAL, INCIDENTAL, CONSEQUENTIAL, OR EXEMPLARY DAMAGES. ANY LIABILITY ON THE PART OF ENVIRONMENTAL DATA RESOURCES, INC. IS STRICTLY LIMITED TO A REFUND OF THE AMOUNT PAID FOR THIS REPORT. Purchaser accepts this Report "AS IS". Any analyses, estimates, ratings, environmental risk levels or risk codes provided in this Report are provided for illustrative purposes only, and are not intended to provide, nor should they be interpreted as providing any facts regarding, or prediction or forecast of, any environmental risk for any property. Only a Phase I Environmental Site Assessment performed by an environmental professional can provide information regarding the environmental risk for any property. Additionally, the information provided in this Report is not to be construed as legal advice.

Copyright 2016 by Environmental Data Resources, Inc. All rights reserved. Reproduction in any media or format, in whole or in part, of any report or map of Environmental Data Resources, Inc., or its affiliates, is prohibited without prior written permission.

EDR and its logos (including Sanborn and Sanborn Map) are trademarks of Environmental Data Resources, Inc. or its affiliates. All other trademarks used herein are the property of their respective owners.

Ocean Breeze Ranch
5820 W Lilac Road.
Bonsall, CA 92003

Inquiry Number: 4596501.2s
April 20, 2016

The EDR Radius Map™ Report with GeoCheck®

EDR® Environmental Data Resources Inc

6 Armstrong Road, 4th floor
Shelton, CT 06484
Toll Free: 800.352.0050
www.edrnet.com

TABLE OF CONTENTS

SECTION	PAGE
Executive Summary	ES1
Overview Map	2
Detail Map	3
Map Findings Summary	4
Map Findings	8
Orphan Summary	453
Government Records Searched/Data Currency Tracking	GR-1

GEOCHECK ADDENDUM

Physical Setting Source Addendum	A-1
Physical Setting Source Summary	A-2
Physical Setting SSURGO Soil Map	A-5
Physical Setting Source Map	A-20
Physical Setting Source Map Findings	A-22
Physical Setting Source Records Searched	PSGR-1

Thank you for your business.
Please contact EDR at 1-800-352-0050
with any questions or comments.

Disclaimer - Copyright and Trademark Notice

This Report contains certain information obtained from a variety of public and other sources reasonably available to Environmental Data Resources, Inc. It cannot be concluded from this Report that coverage information for the target and surrounding properties does not exist from other sources. **NO WARRANTY EXPRESSED OR IMPLIED, IS MADE WHATSOEVER IN CONNECTION WITH THIS REPORT. ENVIRONMENTAL DATA RESOURCES, INC. SPECIFICALLY DISCLAIMS THE MAKING OF ANY SUCH WARRANTIES, INCLUDING WITHOUT LIMITATION, MERCHANTABILITY OR FITNESS FOR A PARTICULAR USE OR PURPOSE. ALL RISK IS ASSUMED BY THE USER. IN NO EVENT SHALL ENVIRONMENTAL DATA RESOURCES, INC. BE LIABLE TO ANYONE, WHETHER ARISING OUT OF ERRORS OR OMISSIONS, NEGLIGENCE, ACCIDENT OR ANY OTHER CAUSE, FOR ANY LOSS OF DAMAGE, INCLUDING, WITHOUT LIMITATION, SPECIAL, INCIDENTAL, CONSEQUENTIAL, OR EXEMPLARY DAMAGES. ANY LIABILITY ON THE PART OF ENVIRONMENTAL DATA RESOURCES, INC. IS STRICTLY LIMITED TO A REFUND OF THE AMOUNT PAID FOR THIS REPORT.** Purchaser accepts this Report "AS IS". Any analyses, estimates, ratings, environmental risk levels or risk codes provided in this Report are provided for illustrative purposes only, and are not intended to provide, nor should they be interpreted as providing any facts regarding, or prediction or forecast of, any environmental risk for any property. Only a Phase I Environmental Site Assessment performed by an environmental professional can provide information regarding the environmental risk for any property. Additionally, the information provided in this Report is not to be construed as legal advice.

Copyright 2016 by Environmental Data Resources, Inc. All rights reserved. Reproduction in any media or format, in whole or in part, of any report or map of Environmental Data Resources, Inc., or its affiliates, is prohibited without prior written permission.

EDR and its logos (including Sanborn and Sanborn Map) are trademarks of Environmental Data Resources, Inc. or its affiliates. All other trademarks used herein are the property of their respective owners.

EXECUTIVE SUMMARY

A search of available environmental records was conducted by Environmental Data Resources, Inc (EDR). The report was designed to assist parties seeking to meet the search requirements of EPA's Standards and Practices for All Appropriate Inquiries (40 CFR Part 312), the ASTM Standard Practice for Environmental Site Assessments (E 1527-13) or custom requirements developed for the evaluation of environmental risk associated with a parcel of real estate.

TARGET PROPERTY INFORMATION

ADDRESS

5820 W LILAC ROAD.
BONSALL, CA 92003

COORDINATES

Latitude (North):	33.3040630 - 33° 18' 14.62''
Longitude (West):	117.1807690 - 117° 10' 50.76''
Universal Tranverse Mercator:	Zone 11
UTM X (Meters):	483171.1
UTM Y (Meters):	3684818.8
Elevation:	265 ft. above sea level

USGS TOPOGRAPHIC MAP ASSOCIATED WITH TARGET PROPERTY

Target Property Map:	5641328 BONSALL, CA
Version Date:	2012
East Map:	5636479 PALA, CA
Version Date:	2012

AERIAL PHOTOGRAPHY IN THIS REPORT

Portions of Photo from:	20120519
Source:	USDA

MAPPED SITES SUMMARY

Target Property Address:
5820 W LILAC ROAD.
BONSALL, CA 92003

Click on Map ID to see full detail.

MAP ID	SITE NAME	ADDRESS	DATABASE ACRONYMS	RELATIVE ELEVATION	DIST (ft. & mi.) DIRECTION
A1	VESSELS STALLION RAN	5820 W LILAC RD	San Diego Co. HMMD		TP
A2	VESSELS STALLION RAN	5820 W LILAC RD	HAZNET		TP
B3	HUKARI GROVE SERVICE	6952 W LILAC RD	San Diego Co. HMMD	Higher	2858, 0.541, South
B4	EMPIRE TIRE	6965 LILAC RD	San Diego Co. HMMD	Higher	2875, 0.545, SSE
B5	JOYCE, VINCENT D SIT	6965 LILAC ROAD, WES	ENVIROSTOR	Higher	2875, 0.545, SSE
B6	RAWHIDE RANCH	6969 W LILAC RD	San Diego Co. HMMD	Higher	2895, 0.548, SSE
B7	6969 W. LILAC, BONSA	6969 WEST LILAC	ENF	Higher	2895, 0.548, SSE
C8	RAWHIDE RANCH	6987 W LILAC RD	San Diego Co. HMMD	Higher	2942, 0.557, SSE
9	L.E. MORRISON		MINES	Lower	3145, 0.596, NNW
C10	JOYCE, VINCENT D SIT	NEAR 6969 W LILAC RD	SEMS-ARCHIVE	Higher	3182, 0.603, SSE
11	NORMAN SULLIVAN MIDD	7350 W LILAC RD	HAZNET	Higher	3231, 0.612, SSE
12	W WETZEL	32182 VIA VERA	HIST UST	Higher	3610, 0.684, SW
13	32320 LEPRECHAUN LN.	32320 LEPRECHAUN LAN	ENF	Higher	4259, 0.807, ESE
D14	SEA CREST LANDSCAPE	6774 WEST LILAC RD	PEST LIC	Higher	4550, 0.862, SSW
D15	KEVIN M PAYNE	6774 W LILAC RD	PEST LIC	Higher	4550, 0.862, SSW
16	A E HATCH	31945 VIA ARARAT	San Diego Co. HMMD	Higher	5158, 0.977, SE
17	ALLAN GRINDING CO IN	LILAC ROAD AT WRIGHT	HAZNET	Higher	5257, 0.996, SW
18	FAUBUS FARMS	4141 HIGHWAY 76	HAZNET	Lower	5485, 1.039, NNE
E19	DEMCO DENTAL MAINTEN	31928 WRIGHTWOOD RD	HAZNET	Higher	5783, 1.095, SW
E20	DEMCO	31928 WRIGHTWOOD RD	San Diego Co. HMMD	Higher	5783, 1.095, SW
21	RAINBOW FARM, LLC	0 PALA RD	SAN DIEGO CO. SAM, SLIC	Lower	6371, 1.207, NNE
22	WILLIAM LYON HOMES	4045 GIRD RD	San Diego Co. HMMD	Lower	6491, 1.229, NW
F23	DOUG DODSON	31510 MOUNTAIN WY	San Diego Co. HMMD	Higher	6508, 1.233, SSE
F24	DOUG DODSON	31510 MOUNTAIN WAY	SWEEPS UST	Higher	6508, 1.233, SSE
25	L & M FERTILIZER INC	3701 MONSERATE HILL	HAZNET	Higher	6857, 1.299, North
26	PLANT B PALA MESA VI	4555 HWY 76	WDS	Lower	6916, 1.310, NNE
27	HENRIETTE BRUMMET	5931 REDONDO DR	HAZNET	Higher	7146, 1.353, WSW
28	BARLETT AGRI-ENTEPRI	3108 HWY 76	San Diego Co. HMMD	Lower	7331, 1.388, WNW
G29	ECO FARMS INC	8123 WEST LILAC	HAZNET	Higher	7675, 1.454, East
G30	ECO FARMS INC	8123 W LILAC RD	San Diego Co. HMMD, HAZNET, PEST LIC	Higher	7675, 1.454, East
31	31598 AFTON FARMS LN	31598 AFTON FARMS LA	ENF	Higher	7800, 1.477, SSE
H32	RANCHO MONSERATE HOA	4650 DULIN RD	HAZNET	Lower	7872, 1.491, NE
H33	SIMON G DURON	4650 DULIN RD	PEST LIC	Lower	7872, 1.491, NE
H34		4650 DULAN RD	CHMIRS	Lower	7872, 1.491, NE
I35	NOEL G STEHLY	32542 AQUEDUCT RD	PEST LIC	Higher	7970, 1.509, ESE
I36	STEHLY ENTERPRISESIN	32542 AQUADUCT RD	PEST LIC	Higher	7970, 1.509, ESE
I37	MUNEMITSU FARMS	32542 AQUADUCT RD	San Diego Co. HMMD	Higher	7970, 1.509, ESE
38	EDWARD L LAUBER	5808 REDONDO DR	HIST UST	Higher	8037, 1.522, WSW
39	31348 COTTONTAIL LAN	31348 COTTONTAIL LAN	ENF	Higher	8143, 1.542, SSW

MAPPED SITES SUMMARY

Target Property Address:
5820 W LILAC ROAD.
BONSALL, CA 92003

Click on Map ID to see full detail.

MAP ID	SITE NAME	ADDRESS	DATABASE ACRONYMS	RELATIVE ELEVATION	DIST (ft. & mi.) DIRECTION
40	PROVIN HOMESITE	7064 VIA MARIPOSA NO	NPDES	Higher	8246, 1.562, South
41	32310 AQUADUCT ROAD,	32310 AQUADUCT ROAD	ENF	Higher	8349, 1.581, ESE
J42	GOLF CLUB OF CALIFOR	3742 FLOWERWOOD LN	FINDS, ECHO	Higher	8902, 1.686, NW
J43	GOLF CLUB OF CALIFOR	3742 FLOWERWOOD LN	AST, San Diego Co. HMMD	Higher	8902, 1.686, NW
44	DEVELOPMENT COORDINA	3640 GIRD RD	San Diego Co. HMMD, SWEEPS UST	Lower	8931, 1.691, NNW
45	GARTH A FLINT	32149 AQUADUCT RD	San Diego Co. HMMD, PEST LIC	Higher	9095, 1.723, SE
46	RANCHO ORO VERDE	31596 CALLE DE TALAR	San Diego Co. HMMD	Higher	9108, 1.725, SE
K47	WATERWISE BOTANICALS	32183 OLD HIGHWAY 39	ECHO	Higher	9145, 1.732, ESE
K48	WATERWISE BOTANICALS	32183 OLD HIGHWAY 39	FINDS	Higher	9145, 1.732, ESE
L49		7256 VIA MARIPOSA NO	ERNS	Higher	9160, 1.735, South
L50		7256 VIA MARIPOSA NO	CHMIRS	Higher	9160, 1.735, South
51	DAI DANG MEDITATION	6326 CAMINO DEL REY	NPDES	Lower	9167, 1.736, SSW
52	PLANT B, PALA MESA V	4555 HWY 76	SWEEPS UST, HIST UST, ENF	Lower	9194, 1.741, NNE
53	HERLIHY FARMS	4417 BRODEA LANE	HAZNET	Higher	9223, 1.747, NNE
K54	GREEN CO FARMS	32163 OLD HWY. 395	RGA LF	Higher	9247, 1.751, ESE
55	SAN LUIS REY DOWNS(R	6236 CAMINO DEL REY	San Diego Co. HMMD	Lower	9325, 1.766, SSW
56	7065 VIA MARIPOSA SU	7065 VIA MARIPOSA SU	HAZNET	Lower	9576, 1.814, South
M57	RAINBOW MWD-HYDRO	3707 OLD HWY 395	WDS	Lower	9643, 1.826, NE
M58	RAINBOW MWD MAIN YAR	3707 S HWY 395	San Diego Co. HMMD	Lower	9643, 1.826, NE
M59	RAINBOW MUNICIPAL WA	3707 S HWY 395	HAZNET	Lower	9643, 1.826, NE
M60	RAINBOW MUNICIPAL WD		FINDS, ECHO	Lower	9643, 1.826, NE
M61	RAINBOW MWD-HYDRO	3707 OLD HWY 395	San Diego Co. HMMD, ENF, NPDES	Lower	9643, 1.826, NE
62	MATHEW L MCKELLIPS	5704 N CAMINO DEL CI	PEST LIC	Lower	9667, 1.831, WSW
63	JAMES W. MARSHBURN	7145 VIA MARIPOSA SU	San Diego Co. HMMD, HIST UST	Lower	9730, 1.843, South
64	RAWHIDE RANCH	N LILAC ROAD	HIST UST	Higher	9761, 1.849, East
65		7212 VIA MARIPOSA S	EDR Hist Auto	Lower	9820, 1.860, South
66	RAINBOW MUNICIPAL WA	3707 SOUTH HWY. 395	RMP, FINDS, ECHO	Higher	9828, 1.861, NE
67	VESSELS RANCH	5646 W LILAC ROAD	HIST UST	Lower	10004, 1.895, WSW
N68	MINERVA R RAMIREZ	31957B AQUADUCT RD	PEST LIC	Higher	10052, 1.904, SE
N69	GREEN MEADOW GROWERS	31957 AQUADUCT RD	San Diego Co. HMMD	Higher	10057, 1.905, SE
O70	BROOKSIDE FARMS WEST	31257 VIA MARIA ELEN	HAZNET	Lower	10073, 1.908, SW
O71	BROOKSIDE FARMS	31257 VIA MARIA ELEN	HAZNET	Lower	10073, 1.908, SW
O72	MOODY CREEK FARMS	31257 VIA MARIA ELEN	San Diego Co. HMMD, NPDES	Lower	10073, 1.908, SW
O73	BROOKSIDE FARMS	31257 VIA MARIA ELEN	RCRA-SQG, San Diego Co. HMMD, SWEEPS UST, FINDS,...	Lower	10073, 1.908, SW
O74	MOODY CREEK FARMS LL	31257 VIA MARIA ELEN	HAZNET	Lower	10073, 1.908, SW
P75	BROWN BULK TRANSPORT	6024 CAMINO DEL REY	RCRA NonGen / NLR	Lower	10078, 1.909, SW
P76	BROWN BULK TRANSPORT	6024 CAMINO DEL REY	FINDS, ECHO	Lower	10078, 1.909, SW
Q77	LA ZANJA	5965 CAMINO DEL REY	RGA LUST	Lower	10303, 1.951, SW
Q78	SLR FARM-AWM	5965 CAMINO DEL REY	FINDS, ECHO	Lower	10303, 1.951, SW

MAPPED SITES SUMMARY

Target Property Address:
5820 W LILAC ROAD.
BONSALL, CA 92003

Click on Map ID to see full detail.

MAP ID	SITE NAME	ADDRESS	DATABASE ACRONYMS	RELATIVE ELEVATION	DIST (ft. & mi.) DIRECTION
Q79	S L R FARMS	5965 CAMINO DEL REY	SAN DIEGO CO. SAM, SLIC, AST, San Diego Co. HMMD,...	Lower	10303, 1.951, SW
Q80	S L R FARMS	5965 CAMINO DEL REY	RGA LUST	Lower	10303, 1.951, SW
Q81	SLR FARM	5965 CAMINO DEL REY	HAZNET	Lower	10303, 1.951, SW
R82	ALTERNATIVE DISPOSAL	2674 VIA ALICIA	RCRA NonGen / NLR, FINDS, ECHO	Higher	10397, 1.969, NNW
R83	ALTERNATIVE DISPOSAL	2674 VIA ALICIA	HAZNET	Higher	10397, 1.969, NNW
84	RMWD LIFT STATION #5	4198 LAKE CIRCLE DR	FINDS, ECHO	Lower	10398, 1.969, NE
85	SAN LUIS REY SADDLE	30185 CAMINO DE LOS	HIST UST	Lower	10420, 1.973, SSW
86	DOUGHERTY RESIDENCE	4355 RAMONA DRIVE	NPDES	Higher	10531, 1.995, WNW
S87	MOBIL OIL CORPORATIO	4730 NW CORNER HWY 7	Notify 65	Higher	10604, 2.008, NNE
S88		MOBIL GAS, 4730 HIGH	CHMIRS	Higher	10604, 2.008, NNE
S89		EXXON MOBIL STATION	CHMIRS	Higher	10604, 2.008, NNE
S90	EXXONMOBIL OIL CORP	4730 HWY76	HAZNET	Higher	10609, 2.009, NNE
91	COUNTY OF SAN DIEGO-	2370 PALA HWY.	HAZNET	Lower	10645, 2.016, West
S92		4730 HIGHWAY 76	EDR Hist Auto	Higher	10655, 2.018, NNE
T93	COLOR SPOT INC	3318 GIRD RD	San Diego Co. HMMD	Higher	10679, 2.023, NNW
S94	MOBIL SERVICE STATIO	4730 HY 76	RGA LUST	Higher	10708, 2.028, NNE
S95	MOBIL SERVICE STATIO	4730 HY 76	SAN DIEGO CO. SAM	Higher	10708, 2.028, NNE
S96	MOBIL	4730 HY 76	ECHO	Higher	10708, 2.028, NNE
S97	EXXONMOBIL OIL CORPO	4730 HWY 76	FINDS, ECHO	Higher	10708, 2.028, NNE
S98	MOBIL SERVICE STATIO	4730 HIGHWAY 76	LUST, SLIC, UST, SWEEPS UST	Higher	10708, 2.028, NNE
S99	MOBIL STATION 18-034	4730 HWY 76	RGA LUST	Higher	10708, 2.028, NNE
S100	MOBIL OIL CORP.	4730 HY 76	RGA LUST	Higher	10708, 2.028, NNE
S101	MOBIL 18-034	4730 HY 76	RGA LUST	Higher	10708, 2.028, NNE
S102		4730 HIGHWAY 76	EDR Hist Auto	Higher	10708, 2.028, NNE
S103	MOBIL	4730 HY 76	EMI	Higher	10708, 2.028, NNE
S104		4730 HWY 76 AT I15	CHMIRS	Higher	10708, 2.028, NNE
S105	MOBIL STATION 18-034	4730 HWY 76	LUST, CHMIRS	Higher	10708, 2.028, NNE
S106	CIRCLE K STORES INC.	4730 HWY 76	RCRA-SQG, FINDS, ECHO	Higher	10708, 2.028, NNE
S107	MOBIL OIL #18-034	4730 HY 76	RGA LUST	Higher	10708, 2.028, NNE
S108	CIRCLE K STORE #2709	4730 HIGHWAY 76	HAZNET	Higher	10708, 2.028, NNE
S109	EXXON MOBIL OIL CORP	4730 HWY 76	San Diego Co. HMMD	Higher	10708, 2.028, NNE
S110	CIRCLE K STORES INC.	4730 HWY 76	San Diego Co. HMMD, CHMIRS	Higher	10708, 2.028, NNE
S111	MOBIL	4730 HY 76	FINDS	Higher	10708, 2.028, NNE
112	GREG MINOR CONSTUCTI	3841 LAKE CIRCLE DR	HAZNET	Lower	10737, 2.034, ENE
U113	SLRD THOROUGHBRED TR	5772 CAMINO DEL REY	San Diego Co. HMMD	Lower	10759, 2.038, WSW
U114	SAN LUIS REY DOWNS,	5772 CAMINO DEL REY	RGA LUST	Lower	10759, 2.038, WSW
U115	SAN LUIS REY DOWNS,	5772 CAMINO DEL REY	LUST, SWEEPS UST, HIST CORTESE	Lower	10759, 2.038, WSW
U116	THOROUGHBRED TRAININ	5772 CAMINO DEL REY	LUST, SAN DIEGO CO. SAM, SLIC, San Diego Co. HMMD,...	Lower	10759, 2.038, WSW
U117	SLRD THOROUGHBRED TR	5772 CAMINO DEL REY	SAN DIEGO CO. SAM	Lower	10759, 2.038, WSW

MAPPED SITES SUMMARY

Target Property Address:
5820 W LILAC ROAD.
BONSALL, CA 92003

Click on Map ID to see full detail.

MAP ID	SITE NAME	ADDRESS	DATABASE ACRONYMS	RELATIVE ELEVATION	DIST (ft. & mi.) DIRECTION
U118	SAN LUIS DOWNS ENTER	5772 CAMINO DEL REY	HAZNET	Lower	10759, 2.038, WSW
U119	SAN LUIS REY DOWNS E	5772 CAMINO DEL REY	HAZNET	Lower	10759, 2.038, WSW
U120	THOROUGHBRED TRAININ	5772 CAMINO DEL REY	RGA LUST	Lower	10759, 2.038, WSW
U121	SLRD THOROUGHBRED TR	5772 CAMINO DEL REY	RGA LUST	Lower	10759, 2.038, WSW
U122	WILLIAM TALBOT, D.V.	5772 CAMINO DEL REY	AST, San Diego Co. HMMD	Lower	10759, 2.038, WSW
U123	SAN LUIS REY DOWNS T	5772 CAMINO DEL REY	HAZNET	Lower	10759, 2.038, WSW
U124	DR PAUL D MCCLELLAN	5772 CAMINO DEL REY	HAZNET	Lower	10759, 2.038, WSW
U125	SAN LUIS REY DOWNS	5772 CAMINO DEL REY	RGA LUST	Lower	10759, 2.038, WSW
V126	SOUTHWEST BOULDER	31405 OLD HY 395 HY	San Diego Co. HMMD	Higher	10760, 2.038, ESE
V127	ORIGINAL ROCK REPLIC	31405 OLD HIGHWAY 39	San Diego Co. HMMD	Higher	10760, 2.038, ESE
V128	SOUTHWEST BOULDER AN	31405 OLD HWY 395	HAZNET	Higher	10760, 2.038, ESE
W129	8561 W. LILAC RD. AP	8561 WEST LILAC ROAD	ENF	Higher	10923, 2.069, East
T130	DAVID COLEMAN	3107 OLD POST RD	HAZNET	Higher	11021, 2.087, NNW
W131	LINDSEY D MARQUART	8724 W LILAC RD	PEST LIC	Higher	11072, 2.097, East
W132	DOUGLAS MARQUART GRO	8724 W LILAC RD	PEST LIC	Higher	11072, 2.097, East
W133	TM 5410 MARQUART RAN	8724 W LILAC ROAD	NPDES	Higher	11072, 2.097, East
134	VC #4- CHLORINATION	31697 AQUEDUCT RD	San Diego Co. HMMD	Higher	11147, 2.111, SE
135	ATKINS NURSERY	2550 VIA ALICIA	San Diego Co. HMMD	Higher	11227, 2.126, NNW
136		3864 LINDA VISTA DR	EDR Hist Auto	Higher	11319, 2.144, NW
X137	JAMES DOUGLASS	3111 SUMAC RD	HAZNET	Higher	11429, 2.165, NNE
138		HWY 76 AT SWEETGRASS	CHMIRS	Lower	11492, 2.177, West
X139	THOMPSON RANCH	3095 SUMAC RD	San Diego Co. HMMD	Higher	11538, 2.185, NNE
Y140	JESS P CULPEPER	3714 LAKE CIRCLE DR	PEST LIC	Higher	11540, 2.186, ENE
141	30187 VIA MARIA ELEN	30187 VIA MARIA ELEN	ENF	Higher	11578, 2.193, SSW
Z142	GOLF COURSE	31474 GOLF CLUB DR	HIST UST	Lower	11649, 2.206, WSW
Z143	SLRD GOLF COURSE	31474 GOLF CLUB DR	AST, San Diego Co. HMMD, SWEEPS UST	Lower	11649, 2.206, WSW
Z144	SLRD GOLF COURSE	31474 GOLF CLUB DR	FINDS, ECHO	Lower	11649, 2.206, WSW
Y145	BRINKE JAN	5033 LAKE CI	FINDS	Higher	11688, 2.214, ENE
Y146	BRINKE JAN	5033 LAKE CIRCLE RD	EMI	Higher	11688, 2.214, ENE
Y147	BRINKE JAN	5033 LAKE CIRCLE RD	ECHO	Higher	11688, 2.214, ENE
148	CALIFORNIA SAND & GR		MINES	Lower	11803, 2.235, WSW
AA149	COUNTY OF SD/BONSALL	2370 PALA RD	LUST, SAN DIEGO CO. SAM, San Diego Co. HMMD,...	Lower	11902, 2.254, West
AA150	FALLBROOK BONSALL CN	2370 PALA RD # SR76	HAZNET	Lower	11902, 2.254, West
AA151	COUNTY OF SD-BONSALL	2370 PALA RD	RGA LUST	Lower	11902, 2.254, West
AA152	COUNTY OF SD/BONSALL	2370 PALA RD	RGA LUST	Lower	11902, 2.254, West
AA153	COUNTY OF SAN DIEGO	2370 PALA ROAD	HAZNET	Lower	11902, 2.254, West
AA154	SD CNTY BONSALL RD S	2370 PALA RD	FINDS, ECHO	Lower	11902, 2.254, West
AA155	COUNTY OF SAN DIEGO	2370 PALA RD	HAZNET	Lower	11902, 2.254, West
AA156	CO. OF S.D. PUB WKS/	2370 PALA RD	RGA LUST	Lower	11902, 2.254, West

MAPPED SITES SUMMARY

Target Property Address:
5820 W LILAC ROAD.
BONSALL, CA 92003

Click on Map ID to see full detail.

MAP ID	SITE NAME	ADDRESS	DATABASE ACRONYMS	RELATIVE ELEVATION	DIST (ft. & mi.) DIRECTION
AA157	COUNTY OF SD/BONSALL	2370 PALA RD	LUST, HIST UST	Lower	11902, 2.254, West
AB158	BROOK HILLS, PHASE I	1971 CANDICE CT	RGA LUST	Higher	11913, 2.256, WNW
AB159	BROOK HILLS, PHASE I	1971 CANDICE CT	SAN DIEGO CO. SAM, SLIC	Higher	11913, 2.256, WNW
AB160	THE SAN DIEGO LASIK	2020 CAMINO DEL RIO	San Diego Co. HMMD	Higher	11983, 2.270, WNW
AC161	JOAN SIMONELLI	3050 SUMAC RD	FINDS, ECHO	Higher	12009, 2.274, NNE
AC162	JOAN SIMONELLI	3050 SUMAC RD	RCRA NonGen / NLR, HAZNET	Higher	12009, 2.274, NNE
AD163		HWY 76 OVERPASS ABOV	CHMIRS	Higher	12138, 2.299, NNE
AD164		HWY 76 .5 MILE EAST	CHMIRS	Higher	12138, 2.299, NNE
AB165	BROOK HILLS DEVELOPM	3897 KERI WAY	SLIC	Higher	12139, 2.299, WNW
AD166		HIGHWAY 15 & 76	ERNS	Higher	12153, 2.302, NNE
AE167	PALA MESA MKT	4775 VIA BELMONTE	HIST UST	Higher	12156, 2.302, NNE
AE168	PALA MESA MARKET	4775 VIA BELMONTE	San Diego Co. HMMD, SWEEPS UST	Higher	12156, 2.302, NNE
AE169	PALA MESA MARKET	4775 VIA BELMONTE	HAZNET	Higher	12156, 2.302, NNE
AF170	ANN HEWETT	31440 CLUB VISTA LN	HAZNET	Higher	12212, 2.313, SW
AG171	BROOK HILLS DEVELOPM	LA CANADA AT VIA MON	SAN DIEGO CO. SAM	Higher	12221, 2.315, WNW
AG172	BROOK HILLS	LA CANADA & VIA MONS	ENVIROSTOR	Higher	12225, 2.315, WNW
AH173	THOMAS J/ELLEN F CON	3115 WESTMONT DR	San Diego Co. HMMD	Higher	12245, 2.319, NNW
AH174	MICHAEL, ELLEN & TOM	3115 WEST MONT DRIVE	HAZNET	Higher	12245, 2.319, NNW
AD175		I-15 N/B ON RAMP AT	CHMIRS	Higher	12262, 2.322, NNE
AI176	RAYMOND L GRIMSINGER	31663 PALOS VERDES D	San Diego Co. HMMD, SWEEPS UST	Higher	12278, 2.325, ESE
AI177	RAYMOND L GRIMSINGER	31663 PALOS VERDES	HIST UST	Higher	12278, 2.325, ESE
AF178		31427 GOLF CLUB DR	CHMIRS	Lower	12283, 2.326, WSW
179	CALIFORNIA SAND & GR	2275 PALA RD	San Diego Co. HMMD	Lower	12546, 2.376, WSW
180		3409 LAKE CIRCLE DR	EDR Hist Auto	Lower	12633, 2.393, NE
181		3135 OLD HWY 395	CHMIRS	Higher	12705, 2.406, NNE
182	SECOND DWELLING UNIT	30978 VILLA TUSCANA	NPDES	Higher	12718, 2.409, SSW
183	BRUCE J DUENOW	3712 EVERGREEN CT	PEST LIC	Higher	12729, 2.411, North
184	JUNE STODDARD	3805 LA CANADA RD	HAZNET	Higher	12881, 2.440, WNW
AJ185	VERIZON WIRELESS - P	4881 HWY 76	San Diego Co. HMMD	Higher	13078, 2.477, NE
AK186	JEFFREY DAVEE, DDS P	5256 S MISSION RD	San Diego Co. HMMD	Lower	13090, 2.479, WSW
AK187	DR. TOM ASPEL D.D.S.	5256 S MISSION RD	San Diego Co. HMMD	Lower	13090, 2.479, WSW
AK188	LAKESHORE ORAL & MAX	5256 S MISSION RD	San Diego Co. HMMD	Lower	13090, 2.479, WSW
AK189		5256 S MISSION RD	EDR Hist Cleaner	Lower	13090, 2.479, WSW
AK190	RIVER VILLAGE PROPER	5256 S MISSION RD ST	HAZNET	Lower	13090, 2.479, WSW
AK191	RANDY D CARLSON, DMD	5256 S MISSION RD	San Diego Co. HMMD	Lower	13090, 2.479, WSW
AJ192	PANKEY FARMS	4881 HIGHWAY 76	SWEEPS UST	Higher	13162, 2.493, NE
AL193	LEOPOLD SOLORIO, OWN	4540 LA CANADA ROAD	HAZNET	Higher	13168, 2.494, West
AL194	RITA & LEOPOLD P SOL	4540 LA CANADA RD	San Diego Co. HMMD	Higher	13168, 2.494, West
AK195	PANKEY RANCH	5328 HWY 76	HIST UST	Lower	13257, 2.511, WSW

MAPPED SITES SUMMARY

Target Property Address:
5820 W LILAC ROAD.
BONSALL, CA 92003

Click on Map ID to see full detail.

MAP ID	SITE NAME	ADDRESS	DATABASE ACRONYMS	RELATIVE ELEVATION	DIST (ft. & mi.) DIRECTION
AK196	PANKEY RANCH	5328 HIGHWAY 76	SWEEPS UST	Lower	13257, 2.511, WSW
197	YALE B JEFFERY	3332 AVOCADO VISTA L	PEST LIC	Lower	13300, 2.519, NE
198	UNION BANK OF CALIFO	16789 S MISSION RD	HAZNET	Lower	13433, 2.544, WSW
199	PAUL BORDAS	4503 PALOMAR DR	HAZNET	Higher	13496, 2.556, West
AM200	CLARK RESIDENCE	30558 VIA MARIA ELEN	RGA LUST	Higher	13534, 2.563, SSW
AM201	CLARK RESIDENCE	30558 VIA MARIA ELEN	LUST, SAN DIEGO CO. SAM, San Diego Co. HMMD	Higher	13534, 2.563, SSW
AM202	CLARKS RESIDENCE	30558 VIA MARIA ELEN	HAZNET	Higher	13534, 2.563, SSW
AM203	CLARKS RESIDENCE	30558 VIA MARIA ELEN	RGA LUST	Higher	13534, 2.563, SSW
AN204	BONSALL UNION SCHOOL	31505 OLD RIVER ROAD	HAZNET	Lower	13618, 2.579, WSW
AN205	BONSALL SCHOOL DISTR	31505 OLD RIVER RD	San Diego Co. HMMD	Lower	13618, 2.579, WSW
AN206	GOLF GREEN ESTATES	31555 OLD RIVER ROAD	HAZNET, NPDES	Lower	13671, 2.589, WSW
207	W B LYNCH	6736 VIA DE LA REINA	HIST UST	Higher	13699, 2.595, South
AO208	MILLER FIRE STATION,	9127 W LILAC RD	San Diego Co. HMMD, SWEEPS UST	Higher	13706, 2.596, East
AO209	CA DEPARTMENT OF FOR	9127 W LILAC RD	HAZNET	Higher	13706, 2.596, East
AP210	6447 VIA DE LA REINA	6447 VIA DE LA REINA	ENF	Higher	13779, 2.610, SSW
AP211	REGENTS OF CALIFORNI	6449 VIA DE LA REINA	HAZNET	Higher	13793, 2.612, SSW
AQ212	NORTH COUNTY FIRE PR	31403 OLD RIVER RD	HAZNET	Lower	13824, 2.618, WSW
AQ213	NORTH COUNTY FIRE PR	31403 OLD RIVER RD	San Diego Co. HMMD, SWEEPS UST	Lower	13824, 2.618, WSW
AR214	CHAMPAGNE LAKES RV	8310 NELSON WY	San Diego Co. HMMD	Higher	13849, 2.623, SE
AR215	CHAMPAGNE LAKES RV R	8310 NELSON WAY	HAZNET	Higher	13849, 2.623, SE
AR216	CHAMPAGNE LAKES RV R	8310 NELSON WY	San Diego Co. HMMD	Higher	13849, 2.623, SE
AR217	CHAMPAGNE LAKES RV R	8310 NELSON WAY	WDS	Higher	13849, 2.623, SE
AR218	RD WIDENING FOR FIRE	8310 NELSON WAY	NPDES	Higher	13849, 2.623, SE
AR219	CHAMPAGNE LAKES RV R	8310 NELSON WAY	ENF, NPDES	Higher	13849, 2.623, SE
AR220	ROMERO GENERAL CONST	8354 NELSON WAY	SWF/LF, NPDES, WDS	Higher	14036, 2.658, SE
AR221	PALOMAR GRADING & PA	8354 NELSON WY	San Diego Co. HMMD	Higher	14036, 2.658, SE
222	HARDY, NICOLE & WARR	3606 LAKETREE DR	HAZNET	Higher	14081, 2.667, North
AS223	PANKEY FARMS-AWM	3264 SHEARER CG	FINDS, ECHO	Lower	14107, 2.672, NE
AS224	PANKEY FARMS	3264 SHEARER CG	AST	Lower	14107, 2.672, NE
AS225	PANKEY FARMS	3264 SHEARER CG	San Diego Co. HMMD	Lower	14107, 2.672, NE
226	HILLSIDE ACRES WC HE	6608 VIA DELA REINA	HIST UST	Higher	14114, 2.673, SSW
AT227	FALLBROOK GOLF CLUB	2757 GIRD RD	LUST, SAN DIEGO CO. SAM, San Diego Co. HMMD,...	Higher	14245, 2.698, NNW
AT228	FALLBROOK GOLF CLUB,	2757 GIRD RD	HAZNET	Higher	14245, 2.698, NNW
AT229	FALLBROOK COUNTRY CL	2757 GIRD ROAD	RGA LUST	Higher	14245, 2.698, NNW
AT230	FALLBROOK GOLF CLUB	2757 GIRD RD	RGA LUST	Higher	14245, 2.698, NNW
AT231	FALLBROOK COUNTRY CL	2757 GIRD RD	RGA LUST	Higher	14245, 2.698, NNW
AT232	FALLBROOK GOLF & COU	2757 GIRD RD	RGA LUST	Higher	14245, 2.698, NNW
233	RMWD LIFT STATION #1	31250 OLD RIVER RD	San Diego Co. HMMD	Lower	14318, 2.712, SW
234	WM CROMER	30410 CALLE LA REINA	HIST UST	Higher	14327, 2.713, SSW

MAPPED SITES SUMMARY

Target Property Address:
5820 W LILAC ROAD.
BONSALL, CA 92003

Click on Map ID to see full detail.

MAP ID	SITE NAME	ADDRESS	DATABASE ACRONYMS	RELATIVE ELEVATION	DIST (ft. & mi.) DIRECTION
AT235	GARY VIX	2762 SUGARPINE LN	HAZNET	Higher	14346, 2.717, North
AU236	R.D. WALTER TRUCKING	8448 NELSON WAY	FINDS, ECHO	Higher	14404, 2.728, SE
AU237	R.D. WALTER TRUCKING	8448 NELSON WY	San Diego Co. HMMD	Higher	14404, 2.728, SE
AU238	RD WALTER TRUCKING	8448 NELSON WY	HAZNET	Higher	14404, 2.728, SE
AU239	MEM LIMITED PARTNERS	8448 NELSON WY.	HAZNET	Higher	14404, 2.728, SE
240	RICHOU FAMILY TRUST	3747 ALTA VISTA DR	HAZNET	Higher	14415, 2.730, WNW
AV241		5517 MISSION RD	CHMIRS	Lower	14494, 2.745, WSW
AV242	BONSALL PET HOSPITAL	5519 MISSION RD,#H	HAZNET	Lower	14499, 2.746, WSW
AV243	BONSALL HEALTH CENTE	5519 MISSION RD	San Diego Co. HMMD	Lower	14499, 2.746, WSW
AV244	BONSALL PET HOSPITAL	5519 MISSION RD	San Diego Co. HMMD	Lower	14499, 2.746, WSW
AV245		5523 MISSION RD	EDR Hist Cleaner	Lower	14507, 2.748, WSW
AV246		5523 SOUTH MISSION R	CHMIRS	Lower	14507, 2.748, WSW
AU247	R.N. NELSON EARTHMOV	8487 NELSON WAY	SWEEPS UST, HIST UST	Higher	14541, 2.754, SE
AU248	MOORE GREENHOUSES &	8490 NELSON WY	San Diego Co. HMMD	Higher	14598, 2.765, SE
249	FALLBROOK TRACT 4729	PALA MESA DRIVE AND	NPDES	Higher	14621, 2.769, NNE
AW250	NOBEL GAS & DIESEL	5580 MISSION RD	San Diego Co. HMMD	Lower	14630, 2.771, WSW
251		4539 BAJA MISSION R	EDR Hist Cleaner	Higher	14656, 2.776, West
252	MR PETER ARTH	3741 VIA VIENTO	HIST UST	Higher	14672, 2.779, North
AW253	SUBURBAN PROPANE	30919 S MISSION	San Diego Co. HMMD	Lower	14736, 2.791, WSW
AX254	RANCHO LA JOLLA-AWM	32314 LANCASTER MTN	FINDS, ECHO	Higher	14844, 2.811, East
AX255	RANCHO LA JOLLA	32314 LANCASTER MTN	San Diego Co. HMMD	Higher	14844, 2.811, East
AY256	FREDERICK W MACK III	2149 VISTA VALLE VER	PEST LIC	Higher	14861, 2.815, NW
AY257	FREDERICK MACK III	2149 VISTA VALLE VER	PEST LIC	Higher	14861, 2.815, NW
AZ258	NORTH COUNTY FIRE PR	4375 PALA MESA DR	San Diego Co. HMMD	Higher	14883, 2.819, NNE
AW259	PRESTIGE STATIONS/AR	5555 MISSION RD	RGA LUST	Lower	14897, 2.821, WSW
AW260	PRESTIGE STATIONS/AR	5555 MISSION RD	SAN DIEGO CO. SAM, UST	Lower	14897, 2.821, WSW
AW261	ARCO FACILITY NO 055	5555 MISSION ROAD	RCRA NonGen / NLR, FINDS, ECHO	Lower	14897, 2.821, WSW
AW262	ARCO STATION #5599	5555 MISSION RD	RGA LUST	Lower	14897, 2.821, WSW
AW263	BP WEST COAST PRODUC	5555 MISSION RD	HAZNET	Lower	14897, 2.821, WSW
AW264	BONSALL SERVICE STAT	5555 MISSION RD	HAZNET	Lower	14897, 2.821, WSW
AW265	ARCO 5599	5555 MISSION RD	RGA LUST	Lower	14897, 2.821, WSW
AW266	BP WEST COAST PRODUC	5555 MISSION RD	HAZNET	Lower	14897, 2.821, WSW
AW267	ARCO PRODUCTS COMPAN	5555 MISSION ROAD	HAZNET	Lower	14897, 2.821, WSW
AW268	PRESTIGE STATIONS IN	5555 MISSION ROAD	HAZNET	Lower	14897, 2.821, WSW
AW269	ARCO FACILITY NO. 55	5555 MISSION RD	LUST, San Diego Co. HMMD, SWEEPS UST, EMI	Lower	14897, 2.821, WSW
270	JACOB S WHALL	3840 FORBELL PLACE	PEST LIC	Higher	14936, 2.829, WNW
BA271	GM TOOL	4030 PALOMAR DR	HAZNET	Higher	14947, 2.831, WNW
272	GEORGIA WILLIAMS	31211 OLD RIVER RD.	HAZNET	Lower	14976, 2.836, SW
273	MARK HANDY TRUCKING	1923 VISTA DEL NORTE	RCRA NonGen / NLR, FINDS, ECHO	Higher	14977, 2.837, NW

MAPPED SITES SUMMARY

Target Property Address:
5820 W LILAC ROAD.
BONSALL, CA 92003

Click on Map ID to see full detail.

MAP ID	SITE NAME	ADDRESS	DATABASE ACRONYMS	RELATIVE ELEVATION	DIST (ft. & mi.) DIRECTION
AZ274	BERKSTRESSER,LEN 201	4315 DIEGOS CT	HAZNET	Higher	15044, 2.849, NNE
AZ275	ROGSTAD,RICHARD E &	4309 DIEGOS CT	HAZNET	Higher	15050, 2.850, NNE
276	ALLAN S BUFKIM	3607 ALTA VISTA	HIST UST	Higher	15080, 2.856, NW
277		8602 NELSON WAY	CHMIRS	Higher	15081, 2.856, SE
278	PANKEY FARMS	4881 HWY 76	San Diego Co. HMMD, HIST UST	Lower	15086, 2.857, WSW
BA279	DENNES W AMBROSE	3965 PALOMAR DR	San Diego Co. HMMD, SWEEPS UST, HIST UST	Higher	15217, 2.882, WNW
BB280	JOHN CULBERTSON	2608 VIA RANCHEROS	San Diego Co. HMMD	Higher	15248, 2.888, NNW
BB281	JIM AX	2608 VIA RACHEROS	HAZNET	Higher	15248, 2.888, NNW
BB282	JOHN CULBERTSON	2608 VIA RANCHEROS	HAZNET	Higher	15248, 2.888, NNW
283		4122 HELLERS BEND	CDL	Lower	15545, 2.944, WNW
284	RICK HASVOLD	3715 PALOMAR DR	San Diego Co. HMMD, SWEEPS UST	Higher	15555, 2.946, WNW
285	DENTROS STRAWBERRIES	2222 DENTRO DE LOMAS	San Diego Co. HMMD	Higher	15581, 2.951, SSW
286	T & R PAINTING	1523 CHATEAU ST JEAN	HAZNET	Higher	15614, 2.957, SW
287	BONSALL FIRE STATION	5906 OLIVE HILL RD	NPDES	Lower	15646, 2.963, WSW
BC288	LEMAY RANCH	2514 WILT RD	HIST UST	Higher	15651, 2.964, North
BC289	RANCHO RISA	2505 WILT ROAD	HIST UST	Higher	15665, 2.967, North
290	30159 DISNEY LN., VI	30159 DISNEY LANE	ENF	Higher	15826, 2.997, South

EXECUTIVE SUMMARY

TARGET PROPERTY SEARCH RESULTS

The target property was identified in the following records. For more information on this property see page 8 of the attached EDR Radius Map report:

Site	Database(s)	EPA ID
VESSELS STALLION RAN 5820 W LILAC RD BONSALL, CA 92003	San Diego Co. HMMD Facility ID: 138195	N/A
VESSELS STALLION RAN 5820 W LILAC RD FALLBROOK, CA 92003	HAZNET GEPAID: CAC001317224	N/A

DATABASES WITH NO MAPPED SITES

No mapped sites were found in EDR's search of available ("reasonably ascertainable ") government records either on the target property or within the search radius around the target property for the following databases:

STANDARD ENVIRONMENTAL RECORDS

Federal NPL site list

NPL ---------- National Priority List
Proposed NPL ---------- Proposed National Priority List Sites
NPL LIENS ---------- Federal Superfund Liens

Federal Delisted NPL site list

Delisted NPL ---------- National Priority List Deletions

Federal CERCLIS list

FEDERAL FACILITY ---------- Federal Facility Site Information listing
SEMS ---------- Superfund Enterprise Management System

Federal RCRA CORRACTS facilities list

CORRACTS ---------- Corrective Action Report

Federal RCRA non-CORRACTS TSD facilities list

RCRA-TSDF ---------- RCRA - Treatment, Storage and Disposal

Federal RCRA generators list

RCRA-LQG ---------- RCRA - Large Quantity Generators

RCRA-CESQG ---------- RCRA - Conditionally Exempt Small Quantity Generator

Federal institutional controls / engineering controls registries

LUCIS ---------- Land Use Control Information System
US ENG CONTROLS ---------- Engineering Controls Sites List
US INST CONTROL ---------- Sites with Institutional Controls

State- and tribal - equivalent NPL

RESPONSE ---------- State Response Sites

State and tribal leaking storage tank lists

INDIAN LUST ---------- Leaking Underground Storage Tanks on Indian Land

State and tribal registered storage tank lists

FEMA UST ---------- Underground Storage Tank Listing
INDIAN UST ---------- Underground Storage Tanks on Indian Land

State and tribal voluntary cleanup sites

VCP ---------- Voluntary Cleanup Program Properties
INDIAN VCP ---------- Voluntary Cleanup Priority Listing

State and tribal Brownfields sites

BROWNFIELDS ---------- Considered Brownfieds Sites Listing

ADDITIONAL ENVIRONMENTAL RECORDS

Local Brownfield lists

US BROWNFIELDS ---------- A Listing of Brownfields Sites

Local Lists of Landfill / Solid Waste Disposal Sites

WMUDS/SWAT ---------- Waste Management Unit Database
SWRCY ---------- Recycler Database
HAULERS ---------- Registered Waste Tire Haulers Listing
INDIAN ODI ---------- Report on the Status of Open Dumps on Indian Lands
ODI ---------- Open Dump Inventory
DEBRIS REGION 9 ---------- Torres Martinez Reservation Illegal Dump Site Locations

Local Lists of Hazardous waste / Contaminated Sites

US HIST CDL ---------- Delisted National Clandestine Laboratory Register
HIST Cal-Sites ---------- Historical Calsites Database
SCH ---------- School Property Evaluation Program
Toxic Pits ---------- Toxic Pits Cleanup Act Sites
US CDL ---------- National Clandestine Laboratory Register

Local Lists of Registered Storage Tanks

CA FID UST ---------- Facility Inventory Database

EXECUTIVE SUMMARY

Local Land Records

LIENS	Environmental Liens Listing
LIENS 2	CERCLA Lien Information
DEED	Deed Restriction Listing

Records of Emergency Release Reports

HMIRS	Hazardous Materials Information Reporting System
LDS	Land Disposal Sites Listing
MCS	Military Cleanup Sites Listing
SPILLS 90	SPILLS 90 data from FirstSearch

Other Ascertainable Records

FUDS	Formerly Used Defense Sites
DOD	Department of Defense Sites
SCRD DRYCLEANERS	State Coalition for Remediation of Drycleaners Listing
US FIN ASSUR	Financial Assurance Information
EPA WATCH LIST	EPA WATCH LIST
2020 COR ACTION	2020 Corrective Action Program List
TSCA	Toxic Substances Control Act
TRIS	Toxic Chemical Release Inventory System
SSTS	Section 7 Tracking Systems
ROD	Records Of Decision
RAATS	RCRA Administrative Action Tracking System
PRP	Potentially Responsible Parties
PADS	PCB Activity Database System
ICIS	Integrated Compliance Information System
FTTS	FIFRA/ TSCA Tracking System - FIFRA (Federal Insecticide, Fungicide, & Rodenticide Act)/TSCA (Toxic Substances Control Act)
MLTS	Material Licensing Tracking System
COAL ASH DOE	Steam-Electric Plant Operation Data
COAL ASH EPA	Coal Combustion Residues Surface Impoundments List
PCB TRANSFORMER	PCB Transformer Registration Database
RADINFO	Radiation Information Database
HIST FTTS	FIFRA/TSCA Tracking System Administrative Case Listing
DOT OPS	Incident and Accident Data
CONSENT	Superfund (CERCLA) Consent Decrees
INDIAN RESERV	Indian Reservations
FUSRAP	Formerly Utilized Sites Remedial Action Program
UMTRA	Uranium Mill Tailings Sites
LEAD SMELTERS	Lead Smelter Sites
US AIRS	Aerometric Information Retrieval System Facility Subsystem
US MINES	Mines Master Index File
CA BOND EXP. PLAN	Bond Expenditure Plan
Cortese	"Cortese" Hazardous Waste & Substances Sites List
CUPA Listings	CUPA Resources List
DRYCLEANERS	Cleaner Facilities
Financial Assurance	Financial Assurance Information Listing
HWP	EnviroStor Permitted Facilities Listing
HWT	Registered Hazardous Waste Transporter Database
MWMP	Medical Waste Management Program Listing
PROC	Certified Processors Database

UIC ---------- UIC Listing
WASTEWATER PITS ---------- Oil Wastewater Pits Listing
WIP ---------- Well Investigation Program Case List
FUELS PROGRAM ---------- EPA Fuels Program Registered Listing

EDR HIGH RISK HISTORICAL RECORDS

EDR Exclusive Records

EDR MGP ---------- EDR Proprietary Manufactured Gas Plants

SURROUNDING SITES: SEARCH RESULTS

Surrounding sites were identified in the following databases.

Elevations have been determined from the USGS Digital Elevation Model and should be evaluated on a relative (not an absolute) basis. Relative elevation information between sites of close proximity should be field verified. Sites with an elevation equal to or higher than the target property have been differentiated below from sites with an elevation lower than the target property.
Page numbers and map identification numbers refer to the EDR Radius Map report where detailed data on individual sites can be reviewed.

Sites listed in ***bold italics*** are in multiple databases.

Unmappable (orphan) sites are not considered in the foregoing analysis.

STANDARD ENVIRONMENTAL RECORDS

Federal CERCLIS NFRAP site list

SEMS-ARCHIVE: SEMS-ARCHIVE (Superfund Enterprise Management System Archive) tracks sites that have no further interest under the Federal Superfund Program based on available information. The list was formerly known as the CERCLIS-NFRAP, renamed to SEMS ARCHIVE by the EPA in 2015. EPA may perform a minimal level of assessment work at a site while it is archived if site conditions change and/or new information becomes available. Archived sites have been removed and archived from the inventory of SEMS sites. Archived status indicates that, to the best of EPA's knowledge, assessment at a site has been completed and that EPA has determined no further steps will be taken to list the site on the National Priorities List (NPL), unless information indicates this decision was not appropriate or other considerations require a recommendation for listing at a later time. The decision does not necessarily mean that there is no hazard associated with a given site; it only means that. based upon available information, the location is not judged to be potential NPL site.

A review of the SEMS-ARCHIVE list, as provided by EDR, and dated 03/07/2016 has revealed that there is 1 SEMS-ARCHIVE site within approximately 3 miles of the target property.

Equal/Higher Elevation	Address	Direction / Distance	Map ID	Page
JOYCE, VINCENT D SIT	NEAR 6969 W LILAC RD	SSE 1/2 - 1 (0.603 mi.)	C10	19

EXECUTIVE SUMMARY

Federal RCRA generators list

RCRA-SQG: RCRAInfo is EPA's comprehensive information system, providing access to data supporting the Resource Conservation and Recovery Act (RCRA) of 1976 and the Hazardous and Solid Waste Amendments (HSWA) of 1984. The database includes selective information on sites which generate, transport, store, treat and/or dispose of hazardous waste as defined by the Resource Conservation and Recovery Act (RCRA). Small quantity generators (SQGs) generate between 100 kg and 1,000 kg of hazardous waste per month.

A review of the RCRA-SQG list, as provided by EDR, and dated 12/09/2015 has revealed that there are 2 RCRA-SQG sites within approximately 3 miles of the target property.

Equal/Higher Elevation	Address	Direction / Distance	Map ID	Page
CIRCLE K STORES INC.	***4730 HWY 76***	***NNE >2 (2.028 mi.)***	***S106***	***188***
Lower Elevation	**Address**	**Direction / Distance**	**Map ID**	**Page**
BROOKSIDE FARMS	***31257 VIA MARIA ELEN***	***SW 1 - 2 (1.908 mi.)***	***O73***	***132***

Federal ERNS list

ERNS: The Emergency Response Notification System records and stores information on reported releases of oil and hazardous substances. The source of this database is the U.S. EPA.

A review of the ERNS list, as provided by EDR, and dated 06/22/2015 has revealed that there are 2 ERNS sites within approximately 3 miles of the target property.

Equal/Higher Elevation	Address	Direction / Distance	Map ID	Page
Not reported	7256 VIA MARIPOSA NO	S 1 - 2 (1.735 mi.)	L49	62
Not reported	HIGHWAY 15 & 76	NNE >2 (2.302 mi.)	AD166	283

State- and tribal - equivalent CERCLIS

ENVIROSTOR: The Department of Toxic Substances Control's (DTSC's) Site Mitigation and Brownfields Reuse Program's (SMBRP's) EnviroStor database identifes sites that have known contamination or sites for which there may be reasons to investigate further. The database includes the following site types: Federal Superfund sites (National Priorities List (NPL)); State Response, including Military Facilities and State Superfund; Voluntary Cleanup; and School sites. EnviroStor provides similar information to the information that was available in CalSites, and provides additional site information, including, but not limited to, identification of formerly-contaminated properties that have been released for reuse, properties where environmental deed restrictions have been recorded to prevent inappropriate land uses, and risk characterization information that is used to assess potential impacts to public health and the environment at contaminated sites.

A review of the ENVIROSTOR list, as provided by EDR, and dated 02/01/2016 has revealed that there are 2 ENVIROSTOR sites within approximately 3 miles of the target property.

Equal/Higher Elevation	Address	Direction / Distance	Map ID	Page
JOYCE, VINCENT D SIT Facility Id: 37420013	6965 LILAC ROAD, WES	SSE 1/2 - 1 (0.545 mi.)	B5	10

Status: Refer: Other Agency

BROOK HILLS Facility Id: 37000083 Status: Refer: 1248 Local Agency	LA CANADA & VIA MONS	WNW >2 (2.315 mi.)	AG172	288

State and tribal landfill and/or solid waste disposal site lists

SWF/LF: The Solid Waste Facilities/Landfill Sites records typically contain an inventory of solid waste disposal facilities or landfills in a particular state. The data come from the Integrated Waste Management Board's Solid Waste Information System (SWIS) database.

A review of the SWF/LF list, as provided by EDR, and dated 02/15/2016 has revealed that there is 1 SWF/LF site within approximately 3 miles of the target property.

Equal/Higher Elevation	Address	Direction / Distance	Map ID	Page
ROMERO GENERAL CONST Facility Status: ACTIVE SITES Operational Status: ACTIVE	***8354 NELSON WAY***	***SE >2 (2.658 mi.)***	***AR220***	***356***

State and tribal leaking storage tank lists

SAN DIEGO CO. SAM: The listing contains all underground tank release cases and projects pertaining to properties contaminated with hazardous substances that are actively under review by the Site Assessment and Mitigation Program.

A review of the SAN DIEGO CO. SAM list, as provided by EDR, and dated 03/23/2010 has revealed that there are 11 SAN DIEGO CO. SAM sites within approximately 3 miles of the target property.

Equal/Higher Elevation	Address	Direction / Distance	Map ID	Page
MOBIL SERVICE STATIO Case Number: H20409-001 Case Number: H20409-002 Case Number: H20409-003 Case Number: H20409-004 Facility Status: Remedial Investigation Facility Status: Closed Case	4730 HY 76	NNE >2 (2.028 mi.)	S95	165
BROOK HILLS, PHASE I Case Number: H39547-001 Facility Status: Remedial Investigation	***1971 CANDICE CT***	***WNW >2 (2.256 mi.)***	***AB159***	***269***
BROOK HILLS DEVELOPM Case Number: H39417-001 Facility Status: Closed Case	LA CANADA AT VIA MON	WNW >2 (2.315 mi.)	AG171	288
CLARK RESIDENCE Case Number: H38808-001 Facility Status: Closed Case	***30558 VIA MARIA ELEN***	***SSW >2 (2.563 mi.)***	***AM201***	***321***
FALLBROOK GOLF CLUB Case Number: H05535-001	***2757 GIRD RD***	***NNW >2 (2.698 mi.)***	***AT227***	***374***

Facility Status: Closed Case

Lower Elevation	Address	Direction / Distance	Map ID	Page
RAINBOW FARM, LLC	***0 PALA RD***	***NNE 1 - 2 (1.207 mi.)***	***21***	***29***
Case Number: H39682-001				
Facility Status: Preliminary Assessment				
S L R FARMS	***5965 CAMINO DEL REY***	***SW 1 - 2 (1.951 mi.)***	***Q79***	***140***
Case Number: H26519-001				
Facility Status: Closed Case				
THOROUGHBRED TRAININ	***5772 CAMINO DEL REY***	***WSW >2 (2.038 mi.)***	***U116***	***210***
Case Number: H20017-001				
Facility Status: Closed Case				
SLRD THOROUGHBRED TR	5772 CAMINO DEL REY	WSW >2 (2.038 mi.)	U117	214
Case Number: H30465-001				
Facility Status: Closed Case				
COUNTY OF SD/BONSALL	***2370 PALA RD***	***W >2 (2.254 mi.)***	***AA149***	***250***
Case Number: H20491-001				
Facility Status: Remedial Investigation				
PRESTIGE STATIONS/AR	***5555 MISSION RD***	***WSW >2 (2.821 mi.)***	***AW260***	***412***
Case Number: H26592-001				
Facility Status: Closed Case				

LUST: The Leaking Underground Storage Tank Incident Reports contain an inventory of reported leaking underground storage tank incidents. The data come from the State Water Resources Control Board Leaking Underground Storage Tank Information System.

A review of the LUST list, as provided by EDR, and dated 12/14/2015 has revealed that there are 9 LUST sites within approximately 3 miles of the target property.

Equal/Higher Elevation	Address	Direction / Distance	Map ID	Page
MOBIL SERVICE STATIO	***4730 HIGHWAY 76***	***NNE >2 (2.028 mi.)***	***S98***	***167***
Status: Open - Eligible for Closure				
Global Id: T0607399243				
MOBIL STATION 18-034	***4730 HWY 76***	***NNE >2 (2.028 mi.)***	***S105***	***183***
Status: Preliminary site assessment workplan submitted				
Case Number: 9UT4055				
CLARK RESIDENCE	***30558 VIA MARIA ELEN***	***SSW >2 (2.563 mi.)***	***AM201***	***321***
Status: Completed - Case Closed				
Closed Date: 10/20/00				
Status: Case Closed				
Global Id: T0607399050				
Case Number: 9UT3971				
FALLBROOK GOLF CLUB	***2757 GIRD RD***	***NNW >2 (2.698 mi.)***	***AT227***	***374***
Status: Completed - Case Closed				
Closed Date: 10/5/92				
Status: Case Closed				
Global Id: T0607300378				
Case Number: 9UT1559				

Lower Elevation	Address	Direction / Distance	Map ID	Page
SAN LUIS REY DOWNS,	***5772 CAMINO DEL REY***	***WSW >2 (2.038 mi.)***	***U115***	***208***

Closed Date: 9/19/96
Status: Case Closed
Case Number: 9UT1725

THOROUGHBRED TRAININ ***5772 CAMINO DEL REY*** ***WSW >2 (2.038 mi.)*** ***U116*** ***210***
Status: Completed - Case Closed
Global Id: T0607300523

COUNTY OF SD/BONSALL ***2370 PALA RD*** ***W >2 (2.254 mi.)*** ***AA149*** ***250***
Status: Preliminary site assessment workplan submitted
Case Number: 9UT3946

COUNTY OF SD/BONSALL ***2370 PALA RD*** ***W >2 (2.254 mi.)*** ***AA157*** ***262***
Status: Completed - Case Closed
Global Id: T0607399175

ARCO FACILITY NO. 55 ***5555 MISSION RD*** ***WSW >2 (2.821 mi.)*** ***AW269*** ***421***
Status: Completed - Case Closed
Status: Preliminary site assessment underway
Global Id: T0607399205
Case Number: 9UT3990

SLIC: SLIC Region comes from the California Regional Water Quality Control Board.

A review of the SLIC list, as provided by EDR, and dated 12/14/2015 has revealed that there are 6 SLIC sites within approximately 3 miles of the target property.

Equal/Higher Elevation	Address	Direction / Distance	Map ID	Page
MOBIL SERVICE STATIO	***4730 HIGHWAY 76***	***NNE >2 (2.028 mi.)***	***S98***	***167***
Facility Status: Completed - Case Closed Global Id: T0608199165 Global Id: T0608150521 Global Id: T0608190844				
BROOK HILLS, PHASE I	***1971 CANDICE CT***	***WNW >2 (2.256 mi.)***	***AB159***	***269***
Facility Status: Open - Remediation Facility Status: Open - Site Assessment Global Id: T0607307798 Global Id: T10000002800				
BROOK HILLS DEVELOPM	3897 KERI WAY	WNW >2 (2.299 mi.)	AB165	276
Facility Status: Completed - Case Closed Status: Dead Global Id: SL209364233				

Lower Elevation	Address	Direction / Distance	Map ID	Page
RAINBOW FARM, LLC	***0 PALA RD***	***NNE 1 - 2 (1.207 mi.)***	***21***	***29***
Facility Status: Completed - Case Closed Global Id: T06019763926				
S L R FARMS	***5965 CAMINO DEL REY***	***SW 1 - 2 (1.951 mi.)***	***Q79***	***140***
Facility Status: Completed - Case Closed Global Id: T0608115535				
THOROUGHBRED TRAININ	***5772 CAMINO DEL REY***	***WSW >2 (2.038 mi.)***	***U116***	***210***
Facility Status: Completed - Case Closed Global Id: T0608111606				

State and tribal registered storage tank lists

UST: The Underground Storage Tank database contains registered USTs. USTs are regulated under Subtitle I of the Resource Conservation and Recovery Act (RCRA). The data come from the State Water Resources Control Board's Hazardous Substance Storage Container Database.

A review of the UST list, as provided by EDR, and dated 12/14/2015 has revealed that there are 2 UST sites within approximately 3 miles of the target property.

Equal/Higher Elevation	Address	Direction / Distance	Map ID	Page
MOBIL SERVICE STATIO Facility Id: H20409	***4730 HIGHWAY 76***	***NNE >2 (2.028 mi.)***	***S98***	***167***

Lower Elevation	Address	Direction / Distance	Map ID	Page
PRESTIGE STATIONS/AR Facility Id: H26592	***5555 MISSION RD***	***WSW >2 (2.821 mi.)***	***AW260***	***412***

AST: A listing of aboveground storage tank petroleum storage tank locations.

A review of the AST list, as provided by EDR, and dated 08/01/2009 has revealed that there are 5 AST sites within approximately 3 miles of the target property.

Equal/Higher Elevation	Address	Direction / Distance	Map ID	Page
GOLF CLUB OF CALIFOR	***3742 FLOWERWOOD LN***	***NW 1 - 2 (1.686 mi.)***	***J43***	***49***

Lower Elevation	Address	Direction / Distance	Map ID	Page
S L R FARMS	***5965 CAMINO DEL REY***	***SW 1 - 2 (1.951 mi.)***	***Q79***	***140***
WILLIAM TALBOT, D.V.	***5772 CAMINO DEL REY***	***WSW >2 (2.038 mi.)***	***U122***	***217***
SLRD GOLF COURSE	***31474 GOLF CLUB DR***	***WSW >2 (2.206 mi.)***	***Z143***	***238***
PANKEY FARMS	3264 SHEARER CG	NE >2 (2.672 mi.)	AS224	373

ADDITIONAL ENVIRONMENTAL RECORDS

Local Lists of Hazardous waste / Contaminated Sites

CDL: A listing of drug lab locations. Listing of a location in this database does not indicate that any illegal drug lab materials were or were not present there, and does not constitute a determination that the location either requires or does not require additional cleanup work.

A review of the CDL list, as provided by EDR, and dated 09/30/2015 has revealed that there is 1 CDL site within approximately 3 miles of the target property.

Lower Elevation	Address	Direction / Distance	Map ID	Page
Not reported Facility Id: 200203022	4122 HELLERS BEND	WNW >2 (2.944 mi.)	283	444

EXECUTIVE SUMMARY

San Diego Co. HMMD: The Hazardous Materials Management Division Database comes from the Hazardous Materials Management Division.

A review of the San Diego Co. HMMD list, as provided by EDR, and dated 09/23/2013 has revealed that there are 71 San Diego Co. HMMD sites within approximately 3 miles of the target property.

Equal/Higher Elevation	Address	Direction / Distance	Map ID	Page
HUKARI GROVE SERVICE Facility ID: 199219	6952 W LILAC RD	S 1/2 - 1 (0.541 mi.)	B3	9
EMPIRE TIRE Facility ID: 133298	6965 LILAC RD	SSE 1/2 - 1 (0.545 mi.)	B4	10
RAWHIDE RANCH Facility ID: 154334	6969 W LILAC RD	SSE 1/2 - 1 (0.548 mi.)	B6	11
RAWHIDE RANCH Facility ID: 102302	6987 W LILAC RD	SSE 1/2 - 1 (0.557 mi.)	C8	13
A E HATCH Facility ID: 199250	31945 VIA ARARAT	SE 1/2 - 1 (0.977 mi.)	16	25
DEMCO Facility ID: 108946	31928 WRIGHTWOOD RD	SW 1 - 2 (1.095 mi.)	E20	28
DOUG DODSON Facility ID: 122814	31510 MOUNTAIN WY	SSE 1 - 2 (1.233 mi.)	F23	30
ECO FARMS INC Facility ID: 199318 Facility ID: 199238	***8123 W LILAC RD***	***E 1 - 2 (1.454 mi.)***	***G30***	***36***
MUNEMITSU FARMS Facility ID: 199246	32542 AQUADUCT RD	ESE 1 - 2 (1.509 mi.)	I37	41
GOLF CLUB OF CALIFOR Facility ID: 200356 Facility ID: 209063 Facility ID: 211556	***3742 FLOWERWOOD LN***	***NW 1 - 2 (1.686 mi.)***	***J43***	***49***
GARTH A FLINT Facility ID: 205516	***32149 AQUADUCT RD***	***SE 1 - 2 (1.723 mi.)***	***45***	***57***
RANCHO ORO VERDE Facility ID: 199566	31596 CALLE DE TALAR	SE 1 - 2 (1.725 mi.)	46	61
GREEN MEADOW GROWERS Facility ID: 205332	31957 AQUADUCT RD	SE 1 - 2 (1.905 mi.)	N69	121
COLOR SPOT INC Facility ID: 199274	3318 GIRD RD	NNW >2 (2.023 mi.)	T93	165
EXXON MOBIL OIL CORP Facility ID: 120409	4730 HWY 76	NNE >2 (2.028 mi.)	S109	192
CIRCLE K STORES INC. Facility ID: 215711	***4730 HWY 76***	***NNE >2 (2.028 mi.)***	***S110***	***195***
SOUTHWEST BOULDER Facility ID: 138287	31405 OLD HY 395 HY	ESE >2 (2.038 mi.)	V126	223
ORIGINAL ROCK REPLIC Facility ID: 200446	31405 OLD HIGHWAY 39	ESE >2 (2.038 mi.)	V127	224
VC #4- CHLORINATION Facility ID: 134382	31697 AQUEDUCT RD	SE >2 (2.111 mi.)	134	230
ATKINS NURSERY	2550 VIA ALICIA	NNW >2 (2.126 mi.)	135	231

Facility ID: 199253				
THOMPSON RANCH Facility ID: 132267	3095 SUMAC RD	NNE >2 (2.185 mi.)	X139	234
THE SAN DIEGO LASIK Facility ID: 208819 Facility ID: 101711	2020 CAMINO DEL RIO	WNW >2 (2.270 mi.)	AB160	270
PALA MESA MARKET Facility ID: 200180 Facility ID: 102715	***4775 VIA BELMONTE***	***NNE >2 (2.302 mi.)***	***AE168***	***284***
THOMAS J/ELLEN F CON Facility ID: 132344	3115 WESTMONT DR	NNW >2 (2.319 mi.)	AH173	289
RAYMOND L GRIMSINGER Facility ID: 120309	***31663 PALOS VERDES D***	***ESE >2 (2.325 mi.)***	***AI176***	***292***
VERIZON WIRELESS - P Facility ID: 200780	4881 HWY 76	NE >2 (2.477 mi.)	AJ185	307
RITA & LEOPOLD P SOL Facility ID: 132278	4540 LA CANADA RD	W >2 (2.494 mi.)	AL194	315
CLARK RESIDENCE Facility ID: 138808	***30558 VIA MARIA ELEN***	***SSW >2 (2.563 mi.)***	***AM201***	***321***
MILLER FIRE STATION, Facility ID: 120344	***9127 W LILAC RD***	***E >2 (2.596 mi.)***	***AO208***	***332***
CHAMPAGNE LAKES RV Facility ID: 102578	8310 NELSON WY	SE >2 (2.623 mi.)	AR214	341
CHAMPAGNE LAKES RV R Facility ID: 201922	8310 NELSON WY	SE >2 (2.623 mi.)	AR216	342
PALOMAR GRADING & PA Facility ID: 203816 Facility ID: 120280	8354 NELSON WY	SE >2 (2.658 mi.)	AR221	362
FALLBROOK GOLF CLUB Facility ID: 105535 Facility ID: 215218 Facility ID: 204088	***2757 GIRD RD***	***NNW >2 (2.698 mi.)***	***AT227***	***374***
R.D. WALTER TRUCKING Facility ID: 102300	8448 NELSON WY	SE >2 (2.728 mi.)	AU237	390
MOORE GREENHOUSES & Facility ID: 199241	8490 NELSON WY	SE >2 (2.765 mi.)	AU248	401
RANCHO LA JOLLA Facility ID: 207850	32314 LANCASTER MTN	E >2 (2.811 mi.)	AX255	407
NORTH COUNTY FIRE PR Facility ID: 204354 Facility ID: 133261	4375 PALA MESA DR	NNE >2 (2.819 mi.)	AZ258	408
DENNES W AMBROSE Facility ID: 120398	***3965 PALOMAR DR***	***WNW >2 (2.882 mi.)***	***BA279***	***441***
JOHN CULBERTSON Facility ID: 132309	2608 VIA RANCHEROS	NNW >2 (2.888 mi.)	BB280	442
RICK HASVOLD Facility ID: 122792	***3715 PALOMAR DR***	***WNW >2 (2.946 mi.)***	***284***	***444***
DENTROS STRAWBERRIES	2222 DENTRO DE LOMAS	SSW >2 (2.951 mi.)	285	445

Facility ID: 199249

Lower Elevation	Address	Direction / Distance	Map ID	Page
WILLIAM LYON HOMES Facility ID: 102753	4045 GIRD RD	NW 1 - 2 (1.229 mi.)	22	29
BARLETT AGRI-ENTEPRI Facility ID: 129346	3108 HWY 76	WNW 1 - 2 (1.388 mi.)	28	35
DEVELOPMENT COORDINA Facility ID: 126547	***3640 GIRD RD***	***NNW 1 - 2 (1.691 mi.)***	***44***	***56***
SAN LUIS REY DOWNS(R Facility ID: 138685	6236 CAMINO DEL REY	SSW 1 - 2 (1.766 mi.)	55	75
RAINBOW MWD MAIN YAR Facility ID: 120408	3707 S HWY 395	NE 1 - 2 (1.826 mi.)	M58	77
RAINBOW MWD-HYDRO Facility ID: 129158	***3707 OLD HWY 395***	***NE 1 - 2 (1.826 mi.)***	***M61***	***94***
JAMES W. MARSHBURN Facility ID: 120035	***7145 VIA MARIPOSA SU***	***S 1 - 2 (1.843 mi.)***	***63***	***112***
MOODY CREEK FARMS Facility ID: 200164	***31257 VIA MARIA ELEN***	***SW 1 - 2 (1.908 mi.)***	***O72***	***124***
BROOKSIDE FARMS Facility ID: 123364	***31257 VIA MARIA ELEN***	***SW 1 - 2 (1.908 mi.)***	***O73***	***132***
S L R FARMS Facility ID: 199317 Facility ID: 126519	***5965 CAMINO DEL REY***	***SW 1 - 2 (1.951 mi.)***	***Q79***	***140***
SLRD THOROUGHBRED TR Facility ID: 215452	5772 CAMINO DEL REY	WSW >2 (2.038 mi.)	U113	201
THOROUGHBRED TRAININ Facility ID: 120017	***5772 CAMINO DEL REY***	***WSW >2 (2.038 mi.)***	***U116***	***210***
WILLIAM TALBOT, D.V. Facility ID: 130465 Facility ID: 152592	***5772 CAMINO DEL REY***	***WSW >2 (2.038 mi.)***	***U122***	***217***
SLRD GOLF COURSE Facility ID: 120018	***31474 GOLF CLUB DR***	***WSW >2 (2.206 mi.)***	***Z143***	***238***
COUNTY OF SD/BONSALL Facility ID: 120491	***2370 PALA RD***	***W >2 (2.254 mi.)***	***AA149***	***250***
CALIFORNIA SAND & GR Facility ID: 129157	2275 PALA RD	WSW >2 (2.376 mi.)	179	300
JEFFREY DAVEE, DDS P Facility ID: 200694	5256 S MISSION RD	WSW >2 (2.479 mi.)	AK186	308
DR. TOM ASPEL D.D.S. Facility ID: 153717	5256 S MISSION RD	WSW >2 (2.479 mi.)	AK187	309
LAKESHORE ORAL & MAX Facility ID: 137558 Facility ID: 212165 Facility ID: 207091 Facility ID: 212302 Facility ID: 208648	5256 S MISSION RD	WSW >2 (2.479 mi.)	AK188	309
RANDY D CARLSON, DMD	5256 S MISSION RD	WSW >2 (2.479 mi.)	AK191	314

Facility ID: 152978				
BONSALL SCHOOL DISTR Facility ID: 106001	31505 OLD RIVER RD	WSW >2 (2.579 mi.)	AN205	325
NORTH COUNTY FIRE PR Facility ID: 126569 Facility ID: 204355	***31403 OLD RIVER RD***	***WSW >2 (2.618 mi.)***	***AQ213***	***337***
PANKEY FARMS Facility ID: 199519	3264 SHEARER CG	NE >2 (2.672 mi.)	AS225	373
RMWD LIFT STATION #1 Facility ID: 205020	31250 OLD RIVER RD	SW >2 (2.712 mi.)	233	388
BONSALL HEALTH CENTE Facility ID: 153753	5519 MISSION RD	WSW >2 (2.746 mi.)	AV243	396
BONSALL PET HOSPITAL Facility ID: 150009	5519 MISSION RD	WSW >2 (2.746 mi.)	AV244	397
NOBEL GAS & DIESEL Facility ID: 137449	5580 MISSION RD	WSW >2 (2.771 mi.)	AW250	404
SUBURBAN PROPANE Facility ID: 128658	30919 S MISSION	WSW >2 (2.791 mi.)	AW253	406
ARCO FACILITY NO. 55 Facility ID: 126592 Facility ID: 211134	***5555 MISSION RD***	***WSW >2 (2.821 mi.)***	***AW269***	***421***
PANKEY FARMS Facility ID: 102561 Facility ID: 199305	***4881 HWY 76***	***WSW >2 (2.857 mi.)***	***278***	***439***

Local Lists of Registered Storage Tanks

SWEEPS UST: Statewide Environmental Evaluation and Planning System. This underground storage tank listing was updated and maintained by a company contacted by the SWRCB in the early 1990's. The listing is no longer updated or maintained. The local agency is the contact for more information on a site on the SWEEPS list.

A review of the SWEEPS UST list, as provided by EDR, and dated 06/01/1994 has revealed that there are 20 SWEEPS UST sites within approximately 3 miles of the target property.

Equal/Higher Elevation	Address	Direction / Distance	Map ID	Page
DOUG DODSON Status: A Comp Number: 22814	31510 MOUNTAIN WAY	SSE 1 - 2 (1.233 mi.)	F24	31
MOBIL SERVICE STATIO Status: A Tank Status: A Comp Number: 20409	***4730 HIGHWAY 76***	***NNE >2 (2.028 mi.)***	***S98***	***167***
PALA MESA MARKET Status: A Tank Status: A Comp Number: 2715	***4775 VIA BELMONTE***	***NNE >2 (2.302 mi.)***	***AE168***	***284***
RAYMOND L GRIMSINGER	***31663 PALOS VERDES D***	***ESE >2 (2.325 mi.)***	***AI176***	***292***

Comp Number: 20309				
PANKEY FARMS Comp Number: 2561	4881 HIGHWAY 76	NE >2 (2.493 mi.)	AJ192	314
MILLER FIRE STATION, Status: A Tank Status: A Comp Number: 20344	***9127 W LILAC RD***	***E >2 (2.596 mi.)***	***AO208***	***332***
FALLBROOK GOLF CLUB Status: A Comp Number: 5535	***2757 GIRD RD***	***NNW >2 (2.698 mi.)***	***AT227***	***374***
R.N. NELSON EARTHMOV Status: A Comp Number: 20280	***8487 NELSON WAY***	***SE >2 (2.754 mi.)***	***AU247***	***400***
DENNES W AMBROSE Comp Number: 20398	***3965 PALOMAR DR***	***WNW >2 (2.882 mi.)***	***BA279***	***441***
RICK HASVOLD Comp Number: 22792	***3715 PALOMAR DR***	***WNW >2 (2.946 mi.)***	***284***	***444***

Lower Elevation	Address	Direction / Distance	Map ID	Page
DEVELOPMENT COORDINA Comp Number: 26547	***3640 GIRD RD***	***NNW 1 - 2 (1.691 mi.)***	***44***	***56***
PLANT B, PALA MESA V Status: A Comp Number: 20408	***4555 HWY 76***	***NNE 1 - 2 (1.741 mi.)***	***52***	***66***
BROOKSIDE FARMS Status: A Tank Status: A Comp Number: 23364	***31257 VIA MARIA ELEN***	***SW 1 - 2 (1.908 mi.)***	***O73***	***132***
S L R FARMS Status: A Tank Status: A Comp Number: 26519	***5965 CAMINO DEL REY***	***SW 1 - 2 (1.951 mi.)***	***Q79***	***140***
SAN LUIS REY DOWNS, Status: A Comp Number: 30465	***5772 CAMINO DEL REY***	***WSW >2 (2.038 mi.)***	***U115***	***208***
SLRD GOLF COURSE Status: A Tank Status: A Comp Number: 20018	***31474 GOLF CLUB DR***	***WSW >2 (2.206 mi.)***	***Z143***	***238***
COUNTY OF SD/BONSALL Status: A Tank Status: A Comp Number: 20491	***2370 PALA RD***	***W >2 (2.254 mi.)***	***AA149***	***250***
PANKEY RANCH Status: A Tank Status: A Comp Number: 20024	5328 HIGHWAY 76	WSW >2 (2.511 mi.)	AK196	317
NORTH COUNTY FIRE PR Status: A	***31403 OLD RIVER RD***	***WSW >2 (2.618 mi.)***	***AQ213***	***337***

Comp Number: 26569

ARCO FACILITY NO. 55 ***5555 MISSION RD*** ***WSW >2 (2.821 mi.)*** ***AW269*** ***421***
Status: A
Tank Status: A
Comp Number: 26592

HIST UST: Historical UST Registered Database.

A review of the HIST UST list, as provided by EDR, and dated 10/15/1990 has revealed that there are 23 HIST UST sites within approximately 3 miles of the target property.

Equal/Higher Elevation	Address	Direction / Distance	Map ID	Page
W WETZEL Facility Id: 00000065151	32182 VIA VERA	SW 1/2 - 1 (0.684 mi.)	12	21
EDWARD L LAUBER Facility Id: 00000051761	5808 REDONDO DR	WSW 1 - 2 (1.522 mi.)	38	42
RAWHIDE RANCH Facility Id: 00000058381	N LILAC ROAD	E 1 - 2 (1.849 mi.)	64	113
PALA MESA MKT Facility Id: 00000041977	4775 VIA BELMONTE	NNE >2 (2.302 mi.)	AE167	283
RAYMOND L GRIMSINGER Facility Id: 00000047876	31663 PALOS VERDES	ESE >2 (2.325 mi.)	AI177	293
W B LYNCH Facility Id: 00000041754	6736 VIA DE LA REINA	S >2 (2.595 mi.)	207	332
HILLSIDE ACRES WC HE Facility Id: 00000058282	6608 VIA DELA REINA	SSW >2 (2.673 mi.)	226	374
WM CROMER Facility Id: 00000042741	30410 CALLE LA REINA	SSW >2 (2.713 mi.)	234	389
R.N. NELSON EARTHMOV Facility Id: 00000044103	***8487 NELSON WAY***	***SE >2 (2.754 mi.)***	***AU247***	***400***
MR PETER ARTH Facility Id: 00000015072	3741 VIA VIENTO	N >2 (2.779 mi.)	252	405
ALLAN S BUFKIM Facility Id: 00000048149	3607 ALTA VISTA	NW >2 (2.856 mi.)	276	437
DENNES W AMBROSE Facility Id: 00000052321	***3965 PALOMAR DR***	***WNW >2 (2.882 mi.)***	***BA279***	***441***
LEMAY RANCH Facility Id: 00000056217	2514 WILT RD	N >2 (2.964 mi.)	BC288	449
RANCHO RISA Facility Id: 00000048241	2505 WILT ROAD	N >2 (2.967 mi.)	BC289	450

Lower Elevation	Address	Direction / Distance	Map ID	Page
PLANT B, PALA MESA V Facility Id: 00000043523	***4555 HWY 76***	***NNE 1 - 2 (1.741 mi.)***	***52***	***66***
JAMES W. MARSHBURN Facility Id: 00000040857	***7145 VIA MARIPOSA SU***	***S 1 - 2 (1.843 mi.)***	***63***	***112***
VESSELS RANCH	5646 W LILAC ROAD	WSW 1 - 2 (1.895 mi.)	67	120

Facility Id: 00000050203				
SAN LUIS REY SADDLE Facility Id: 00000034482	30185 CAMINO DE LOS	SSW 1 - 2 (1.973 mi.)	85	155
THOROUGHBRED TRAININ Facility Id: 00000047567	***5772 CAMINO DEL REY***	***WSW >2 (2.038 mi.)***	***U116***	***210***
GOLF COURSE Facility Id: 00000049885	31474 GOLF CLUB DR	WSW >2 (2.206 mi.)	Z142	237
COUNTY OF SD/BONSALL Facility Id: 00000044140	***2370 PALA RD***	***W >2 (2.254 mi.)***	***AA157***	***262***
PANKEY RANCH Facility Id: 00000031941	5328 HWY 76	WSW >2 (2.511 mi.)	AK195	316
PANKEY FARMS Facility Id: 00000035264	***4881 HWY 76***	***WSW >2 (2.857 mi.)***	***278***	***439***

Records of Emergency Release Reports

CHMIRS: The California Hazardous Material Incident Report System contains information on reported hazardous material incidents, i.e., accidental releases or spills. The source is the California Office of Emergency Services.

A review of the CHMIRS list, as provided by EDR, and dated 12/16/2015 has revealed that there are 16 CHMIRS sites within approximately 3 miles of the target property.

Equal/Higher Elevation	Address	Direction / Distance	Map ID	Page
Not reported OES Incident Number: 1-5563	7256 VIA MARIPOSA NO	S 1 - 2 (1.735 mi.)	L50	62
Not reported OES Incident Number: 1-1598	MOBIL GAS, 4730 HIGH	NNE >2 (2.008 mi.)	S88	159
Not reported OES Incident Number: 5-7199	EXXON MOBIL STATION	NNE >2 (2.008 mi.)	S89	160
Not reported OES Incident Number: 7-2404	4730 HWY 76 AT I15	NNE >2 (2.028 mi.)	S104	181
MOBIL STATION 18-034 OES Incident Number: 08-8810 OES Incident Number: 0-1038 OES Incident Number: 6-0203 OES Incident Number: 3-6663	***4730 HWY 76***	***NNE >2 (2.028 mi.)***	***S105***	***183***
CIRCLE K STORES INC. OES Incident Number: 7-4060	***4730 HWY 76***	***NNE >2 (2.028 mi.)***	***S110***	***195***
Not reported Date Completed: 11-NOV-88 OES Incident Number: 803743	HWY 76 OVERPASS ABOV	NNE >2 (2.299 mi.)	AD163	274
Not reported Date Completed: 18-APR-89 OES Incident Number: 905754	HWY 76 .5 MILE EAST	NNE >2 (2.299 mi.)	AD164	275
Not reported Date Completed: 20-AUG-91	I-15 N/B ON RAMP AT	NNE >2 (2.322 mi.)	AD175	291

OES Incident Number: 118724				
Not reported OES Incident Number: 7-6650 OES Incident Number: 4-4358	3135 OLD HWY 395	NNE >2 (2.406 mi.)	181	301
Not reported Date Completed: 24-AUG-90 OES Incident Number: 012576	8602 NELSON WAY	SE >2 (2.856 mi.)	277	438

Lower Elevation	Address	Direction / Distance	Map ID	Page
Not reported OES Incident Number: 10-5942	4650 DULAN RD	NE 1 - 2 (1.491 mi.)	H34	40
Not reported OES Incident Number: 1-0533	HWY 76 AT SWEETGRASS	W >2 (2.177 mi.)	138	233
Not reported OES Incident Number: 4-0008 OES Incident Number: 14-0008	31427 GOLF CLUB DR	WSW >2 (2.326 mi.)	AF178	294
Not reported OES Incident Number: 15-6998	5517 MISSION RD	WSW >2 (2.745 mi.)	AV241	394
Not reported OES Incident Number: 08-7217	5523 SOUTH MISSION R	WSW >2 (2.748 mi.)	AV246	399

Other Ascertainable Records

RCRA NonGen / NLR: RCRAInfo is EPA's comprehensive information system, providing access to data supporting the Resource Conservation and Recovery Act (RCRA) of 1976 and the Hazardous and Solid Waste Amendments (HSWA) of 1984. The database includes selective information on sites which generate, transport, store, treat and/or dispose of hazardous waste as defined by the Resource Conservation and Recovery Act (RCRA). Non-Generators do not presently generate hazardous waste.

A review of the RCRA NonGen / NLR list, as provided by EDR, and dated 12/09/2015 has revealed that there are 6 RCRA NonGen / NLR sites within approximately 3 miles of the target property.

Equal/Higher Elevation	Address	Direction / Distance	Map ID	Page
ALTERNATIVE DISPOSAL	***2674 VIA ALICIA***	***NNW 1 - 2 (1.969 mi.)***	***R82***	***151***
JOAN SIMONELLI	***3050 SUMAC RD***	***NNE >2 (2.274 mi.)***	***AC162***	***272***
FALLBROOK GOLF CLUB	***2757 GIRD RD***	***NNW >2 (2.698 mi.)***	***AT227***	***374***
MARK HANDY TRUCKING	***1923 VISTA DEL NORTE***	***NW >2 (2.837 mi.)***	***273***	***435***

Lower Elevation	Address	Direction / Distance	Map ID	Page
BROWN BULK TRANSPORT	6024 CAMINO DEL REY	SW 1 - 2 (1.909 mi.)	P75	137
ARCO FACILITY NO 055	***5555 MISSION ROAD***	***WSW >2 (2.821 mi.)***	***AW261***	***412***

EXECUTIVE SUMMARY

RMP: When Congress passed the Clean Air Act Amendments of 1990, it required EPA to publish regulations and guidance for chemical accident prevention at facilities using extremely hazardous substances. The Risk Management Program Rule (RMP Rule) was written to implement Section 112(r) of these amendments. The rule, which built upon existing industry codes and standards, requires companies of all sizes that use certain flammable and toxic substances to develop a Risk Management Program, which includes a(n): Hazard assessment that details the potential effects of an accidental release, an accident history of the last five years, and an evaluation of worst-case and alternative accidental releases; Prevention program that includes safety precautions and maintenance, monitoring, and employee training measures; and Emergency response program that spells out emergency health care, employee training measures and procedures for informing the public and response agencies (e.g the fire department) should an accident occur.

A review of the RMP list, as provided by EDR, and dated 08/01/2015 has revealed that there is 1 RMP site within approximately 3 miles of the target property.

Equal/Higher Elevation	Address	Direction / Distance	Map ID	Page
RAINBOW MUNICIPAL WA	***3707 SOUTH HWY. 395***	***NE 1 - 2 (1.861 mi.)***	***66***	***114***

FINDS: The Facility Index System contains both facility information and "pointers" to other sources of information that contain more detail. These include: RCRIS; Permit Compliance System (PCS); Aerometric Information Retrieval System (AIRS); FATES (FIFRA [Federal Insecticide Fungicide Rodenticide Act] and TSCA Enforcement System, FTTS [FIFRA/TSCA Tracking System]; CERCLIS; DOCKET (Enforcement Docket used to manage and track information on civil judicial enforcement cases for all environmental statutes); Federal Underground Injection Control (FURS); Federal Reporting Data System (FRDS); Surface Impoundments (SIA); TSCA Chemicals in Commerce Information System (CICS); PADS; RCRA-J (medical waste transporters/disposers); TRIS; and TSCA. The source of this database is the U.S. EPA/NTIS.

A review of the FINDS list, as provided by EDR, and dated 07/20/2015 has revealed that there are 22 FINDS sites within approximately 3 miles of the target property.

Equal/Higher Elevation	Address	Direction / Distance	Map ID	Page
GOLF CLUB OF CALIFOR	***3742 FLOWERWOOD LN***	***NW 1 - 2 (1.686 mi.)***	***J42***	***49***
WATERWISE BOTANICALS	32183 OLD HIGHWAY 39	ESE 1 - 2 (1.732 mi.)	K48	62
RAINBOW MUNICIPAL WA	***3707 SOUTH HWY. 395***	***NE 1 - 2 (1.861 mi.)***	***66***	***114***
ALTERNATIVE DISPOSAL	***2674 VIA ALICIA***	***NNW 1 - 2 (1.969 mi.)***	***R82***	***151***
EXXONMOBIL OIL CORPO	***4730 HWY 76***	***NNE >2 (2.028 mi.)***	***S97***	***166***
CIRCLE K STORES INC.	***4730 HWY 76***	***NNE >2 (2.028 mi.)***	***S106***	***188***
MOBIL	4730 HY 76	NNE >2 (2.028 mi.)	S111	200
BRINKE JAN	5033 LAKE CI	ENE >2 (2.214 mi.)	Y145	248
JOAN SIMONELLI	***3050 SUMAC RD***	***NNE >2 (2.274 mi.)***	***AC161***	***272***
FALLBROOK GOLF CLUB	***2757 GIRD RD***	***NNW >2 (2.698 mi.)***	***AT227***	***374***
R.D. WALTER TRUCKING	***8448 NELSON WAY***	***SE >2 (2.728 mi.)***	***AU236***	***390***
RANCHO LA JOLLA-AWM	***32314 LANCASTER MTN***	***E >2 (2.811 mi.)***	***AX254***	***406***
MARK HANDY TRUCKING	***1923 VISTA DEL NORTE***	***NW >2 (2.837 mi.)***	***273***	***435***

Lower Elevation	Address	Direction / Distance	Map ID	Page
RAINBOW MUNICIPAL WD		***NE 1 - 2 (1.826 mi.)***	***M60***	***94***
BROOKSIDE FARMS	***31257 VIA MARIA ELEN***	***SW 1 - 2 (1.908 mi.)***	***O73***	***132***
BROWN BULK TRANSPORT	***6024 CAMINO DEL REY***	***SW 1 - 2 (1.909 mi.)***	***P76***	***139***
SLR FARM-AWM	***5965 CAMINO DEL REY***	***SW 1 - 2 (1.951 mi.)***	***Q78***	***139***
RMWD LIFT STATION #5	***4198 LAKE CIRCLE DR***	***NE 1 - 2 (1.969 mi.)***	***84***	***154***
SLRD GOLF COURSE	***31474 GOLF CLUB DR***	***WSW >2 (2.206 mi.)***	***Z144***	***248***
SD CNTY BONSALL RD S	***2370 PALA RD***	***W >2 (2.254 mi.)***	***AA154***	***259***
PANKEY FARMS-AWM	***3264 SHEARER CG***	***NE >2 (2.672 mi.)***	***AS223***	***372***
ARCO FACILITY NO 055	***5555 MISSION ROAD***	***WSW >2 (2.821 mi.)***	***AW261***	***412***

EMI: Toxics and criteria pollutant emissions data collected by the ARB and local air pollution agencies

A review of the EMI list, as provided by EDR, and dated 12/31/2013 has revealed that there are 3 EMI sites within approximately 3 miles of the target property.

Equal/Higher Elevation	Address	Direction / Distance	Map ID	Page
MOBIL Facility Id: 5947	4730 HY 76	NNE >2 (2.028 mi.)	S103	177
BRINKE JAN Facility Id: 90125	5033 LAKE CIRCLE RD	ENE >2 (2.214 mi.)	Y146	249

Lower Elevation	Address	Direction / Distance	Map ID	Page
ARCO FACILITY NO. 55 Facility Id: 88115	***5555 MISSION RD***	***WSW >2 (2.821 mi.)***	***AW269***	***421***

ENF: A listing of Water Board Enforcement Actions. Formal is everything except Oral/Verbal Communication, Notice of Violation, Expedited Payment Letter, and Staff Enforcement Letter.

A review of the ENF list, as provided by EDR, and dated 01/26/2016 has revealed that there are 13 ENF sites within approximately 3 miles of the target property.

Equal/Higher Elevation	Address	Direction / Distance	Map ID	Page
6969 W. LILAC, BONSA Status: Active Status: Draft Facility Id: 791275	6969 WEST LILAC	SSE 1/2 - 1 (0.548 mi.)	B7	12
32320 LEPRECHAUN LN. Status: Historical Status: Active Status: Draft Facility Id: 791325	32320 LEPRECHAUN LAN	ESE 1/2 - 1 (0.807 mi.)	13	22
31598 AFTON FARMS LN Status: Active Status: Draft Facility Id: 791271	31598 AFTON FARMS LA	SSE 1 - 2 (1.477 mi.)	31	37
31348 COTTONTAIL LAN Status: Active Status: Draft Facility Id: 791333	31348 COTTONTAIL LAN	SSW 1 - 2 (1.542 mi.)	39	42
32310 AQUADUCT ROAD, Status: Active Status: Draft Facility Id: 791324	32310 AQUADUCT ROAD	ESE 1 - 2 (1.581 mi.)	41	47
8561 W. LILAC RD. AP Status: Active Status: Draft Facility Id: 791259	8561 WEST LILAC ROAD	E >2 (2.069 mi.)	W129	225
30187 VIA MARIA ELEN	30187 VIA MARIA ELEN	SSW >2 (2.193 mi.)	141	235

Status: Active Status: Draft Facility Id: 791294				
6447 VIA DE LA REINA Status: Active Status: Draft Facility Id: 791330	6447 VIA DE LA REINA	SSW >2 (2.610 mi.)	AP210	335
CHAMPAGNE LAKES RV R Status: Historical Facility Id: 214017	***8310 NELSON WAY***	***SE >2 (2.623 mi.)***	***AR219***	***352***
30159 DISNEY LN., VI Status: Active Status: Draft Facility Id: 791310	30159 DISNEY LANE	S >2 (2.997 mi.)	290	450

Lower Elevation	Address	Direction / Distance	Map ID	Page
PLANT B, PALA MESA V Status: Historical Status: Historical Facility Id: 248641	***4555 HWY 76***	***NNE 1 - 2 (1.741 mi.)***	***52***	***66***
RAINBOW MWD-HYDRO Status: Historical Status: Withdrawn Status: Active Facility Id: 631568	***3707 OLD HWY 395***	***NE 1 - 2 (1.826 mi.)***	***M61***	***94***
THOROUGHBRED TRAININ Status: Historical Status: Never Active Facility Id: 255387	***5772 CAMINO DEL REY***	***WSW >2 (2.038 mi.)***	***U116***	***210***

HAZNET: The data is extracted from the copies of hazardous waste manifests received each year by the DTSC. The annual volume of manifests is typically 700,000-1,000,000 annually, representing approximately 350,000-500,000 shipments. Data from non-California manifests & continuation sheets are not included at the present time. Data are from the manifests submitted without correction, and therefore many contain some invalid values for data elements such as generator ID, TSD ID, waste category, & disposal method. The source is the Department of Toxic Substance Control is the agency. This database begins with calendar year 1993.

A review of the HAZNET list, as provided by EDR, and dated 12/31/2014 has revealed that there are 67 HAZNET sites within approximately 3 miles of the target property.

Equal/Higher Elevation	Address	Direction / Distance	Map ID	Page
NORMAN SULLIVAN MIDD GEPAID: CAC002677637	7350 W LILAC RD	SSE 1/2 - 1 (0.612 mi.)	11	20
ALLAN GRINDING CO IN GEPAID: CAX000212449	LILAC ROAD AT WRIGHT	SW 1/2 - 1 (0.996 mi.)	17	26
DEMCO DENTAL MAINTEN GEPAID: CAL000145990	31928 WRIGHTWOOD RD	SW 1 - 2 (1.095 mi.)	E19	28
L & M FERTILIZER INC GEPAID: CAC002576212	3701 MONSERATE HILL	N 1 - 2 (1.299 mi.)	25	31
HENRIETTE BRUMMET	5931 REDONDO DR	WSW 1 - 2 (1.353 mi.)	27	33

GEPAID: CAC002550352				
ECO FARMS INC GEPAID: CAC002203137	8123 WEST LILAC	E 1 - 2 (1.454 mi.)	G29	35
ECO FARMS INC GEPAID: CAC002643906	***8123 W LILAC RD***	***E 1 - 2 (1.454 mi.)***	***G30***	***36***
HERLIHY FARMS GEPAID: CAC002300849	4417 BRODEA LANE	NNE 1 - 2 (1.747 mi.)	53	74
ALTERNATIVE DISPOSAL GEPAID: CAD982525024	2674 VIA ALICIA	NNW 1 - 2 (1.969 mi.)	R83	152
EXXONMOBIL OIL CORP GEPAID: CAL000055741	4730 HWY76	NNE >2 (2.009 mi.)	S90	161
CIRCLE K STORE #2709 GEPAID: CAL000369531	4730 HIGHWAY 76	NNE >2 (2.028 mi.)	S108	190
SOUTHWEST BOULDER AN GEPAID: CAL000171806	31405 OLD HWY 395	ESE >2 (2.038 mi.)	V128	224
DAVID COLEMAN GEPAID: CAC002652496	3107 OLD POST RD	NNW >2 (2.087 mi.)	T130	227
JAMES DOUGLASS GEPAID: CAC002576862	3111 SUMAC RD	NNE >2 (2.165 mi.)	X137	232
JOAN SIMONELLI GEPAID: CAP000183566	***3050 SUMAC RD***	***NNE >2 (2.274 mi.)***	***AC162***	***272***
PALA MESA MARKET GEPAID: CAC002137473	4775 VIA BELMONTE	NNE >2 (2.302 mi.)	AE169	287
ANN HEWETT GEPAID: CAC002686074	31440 CLUB VISTA LN	SW >2 (2.313 mi.)	AF170	288
MICHAEL, ELLEN & TOM GEPAID: CAC001026560	3115 WEST MONT DRIVE	NNW >2 (2.319 mi.)	AH174	290
JUNE STODDARD GEPAID: CAC002580208	3805 LA CANADA RD	WNW >2 (2.440 mi.)	184	306
LEOPOLD SOLORIO, OWN GEPAID: CAC000926320	4540 LA CANADA ROAD	W >2 (2.494 mi.)	AL193	315
PAUL BORDAS GEPAID: CAC002669274	4503 PALOMAR DR	W >2 (2.556 mi.)	199	320
CLARKS RESIDENCE GEPAID: CAC002214617	30558 VIA MARIA ELEN	SSW >2 (2.563 mi.)	AM202	324
CA DEPARTMENT OF FOR GEPAID: CAC001299736	9127 W LILAC RD	E >2 (2.596 mi.)	AO209	334
REGENTS OF CALIFORNI GEPAID: CAC002624826	6449 VIA DE LA REINA	SSW >2 (2.612 mi.)	AP211	336
CHAMPAGNE LAKES RV R GEPAID: CAC002564680	8310 NELSON WAY	SE >2 (2.623 mi.)	AR215	342
HARDY, NICOLE & WARR GEPAID: CAC002758215	3606 LAKETREE DR	N >2 (2.667 mi.)	222	372
FALLBROOK GOLF CLUB GEPAID: CAD981377625	***2757 GIRD RD***	***NNW >2 (2.698 mi.)***	***AT227***	***374***
FALLBROOK GOLF CLUB,	2757 GIRD RD	NNW >2 (2.698 mi.)	AT228	385

GEPAID: CAL000284551				
GARY VIX GEPAID: CAC002643487	2762 SUGARPINE LN	N >2 (2.717 mi.)	AT235	389
RD WALTER TRUCKING GEPAID: CAL000274624 GEPAID: CAL000264314	8448 NELSON WY	SE >2 (2.728 mi.)	AU238	391
MEM LIMITED PARTNERS GEPAID: CAC002139193	8448 NELSON WY.	SE >2 (2.728 mi.)	AU239	393
RICHOU FAMILY TRUST GEPAID: CAC002782080	3747 ALTA VISTA DR	WNW >2 (2.730 mi.)	240	394
GM TOOL GEPAID: CAL000214439	4030 PALOMAR DR	WNW >2 (2.831 mi.)	BA271	433
BERKSTRESSER,LEN 201 GEPAID: CAC002766941	4315 DIEGOS CT	NNE >2 (2.849 mi.)	AZ274	436
ROGSTAD,RICHARD E & GEPAID: CAC002766913	4309 DIEGOS CT	NNE >2 (2.850 mi.)	AZ275	437
JIM AX GEPAID: CAC002294633	2608 VIA RACHEROS	NNW >2 (2.888 mi.)	BB281	443
JOHN CULBERTSON GEPAID: CAC001018552	2608 VIA RANCHEROS	NNW >2 (2.888 mi.)	BB282	443
T & R PAINTING GEPAID: CAC002426527	1523 CHATEAU ST JEAN	SW >2 (2.957 mi.)	286	446

Lower Elevation	Address	Direction / Distance	Map ID	Page
FAUBUS FARMS GEPAID: CAC002602848	4141 HIGHWAY 76	NNE 1 - 2 (1.039 mi.)	18	27
RANCHO MONSERATE HOA GEPAID: CAC002556973	4650 DULIN RD	NE 1 - 2 (1.491 mi.)	H32	39
7065 VIA MARIPOSA SU GEPAID: CAC002700868	7065 VIA MARIPOSA SU	S 1 - 2 (1.814 mi.)	56	76
RAINBOW MUNICIPAL WA GEPAID: CAL000248642	3707 S HWY 395	NE 1 - 2 (1.826 mi.)	M59	92
BROOKSIDE FARMS WEST GEPAID: CAD982347577	31257 VIA MARIA ELEN	SW 1 - 2 (1.908 mi.)	O70	122
BROOKSIDE FARMS GEPAID: CAL000016513	31257 VIA MARIA ELEN	SW 1 - 2 (1.908 mi.)	O71	124
MOODY CREEK FARMS LL GEPAID: CAL000238652	31257 VIA MARIA ELEN	SW 1 - 2 (1.908 mi.)	O74	135
SLR FARM GEPAID: CAL000026422	5965 CAMINO DEL REY	SW 1 - 2 (1.951 mi.)	Q81	149
COUNTY OF SAN DIEGO- GEPAID: CAH777000699	2370 PALA HWY.	W >2 (2.016 mi.)	91	163
GREG MINOR CONSTUCTI GEPAID: CAC002601173	3841 LAKE CIRCLE DR	ENE >2 (2.034 mi.)	112	200
SAN LUIS DOWNS ENTER GEPAID: CAC000870712	5772 CAMINO DEL REY	WSW >2 (2.038 mi.)	U118	214
SAN LUIS REY DOWNS E	5772 CAMINO DEL REY	WSW >2 (2.038 mi.)	U119	214

GEPAID: CAD982335549				
SAN LUIS REY DOWNS T GEPAID: CAL000240253	5772 CAMINO DEL REY	WSW >2 (2.038 mi.)	U123	221
DR PAUL D MCCLELLAN GEPAID: CAL000082071	5772 CAMINO DEL REY	WSW >2 (2.038 mi.)	U124	222
FALLBROOK BONSALL CN GEPAID: CAP000226696	2370 PALA RD # SR76	W >2 (2.254 mi.)	AA150	257
COUNTY OF SAN DIEGO GEPAID: CAH777000740	2370 PALA ROAD	W >2 (2.254 mi.)	AA153	258
COUNTY OF SAN DIEGO GEPAID: CAL000022817	2370 PALA RD	W >2 (2.254 mi.)	AA155	260
RIVER VILLAGE PROPER GEPAID: CAC002594261	5256 S MISSION RD ST	WSW >2 (2.479 mi.)	AK190	312
UNION BANK OF CALIFO GEPAID: CAC002469479	16789 S MISSION RD	WSW >2 (2.544 mi.)	198	320
BONSALL UNION SCHOOL GEPAID: CAL000031725	31505 OLD RIVER ROAD	WSW >2 (2.579 mi.)	AN204	324
GOLF GREEN ESTATES GEPAID: CAC002632007	***31555 OLD RIVER ROAD***	***WSW >2 (2.589 mi.)***	***AN206***	***328***
NORTH COUNTY FIRE PR GEPAID: CAC001191120	31403 OLD RIVER RD	WSW >2 (2.618 mi.)	AQ212	337
BONSALL PET HOSPITAL GEPAID: CAL000110214	5519 MISSION RD,#H	WSW >2 (2.746 mi.)	AV242	396
BP WEST COAST PRODUC GEPAID: CAL000225491	5555 MISSION RD	WSW >2 (2.821 mi.)	AW263	414
BONSALL SERVICE STAT GEPAID: CAL000347725	5555 MISSION RD	WSW >2 (2.821 mi.)	AW264	415
BP WEST COAST PRODUC GEPAID: CAR000104869	5555 MISSION RD	WSW >2 (2.821 mi.)	AW266	416
ARCO PRODUCTS COMPAN GEPAID: CAL000034626	5555 MISSION ROAD	WSW >2 (2.821 mi.)	AW267	418
PRESTIGE STATIONS IN GEPAID: CAL000106583	5555 MISSION ROAD	WSW >2 (2.821 mi.)	AW268	420
GEORGIA WILLIAMS GEPAID: CAC002733064	31211 OLD RIVER RD.	SW >2 (2.836 mi.)	272	434

HIST CORTESE: The sites for the list are designated by the State Water Resource Control Board [LUST], the Integrated Waste Board [SWF/LS], and the Department of Toxic Substances Control [CALSITES]. This listing is no longer updated by the state agency.

A review of the HIST CORTESE list, as provided by EDR, and dated 04/01/2001 has revealed that there are 2 HIST CORTESE sites within approximately 3 miles of the target property.

Equal/Higher Elevation	Address	Direction / Distance	Map ID	Page
FALLBROOK GOLF CLUB Reg Id: 9UT1559	***2757 GIRD RD***	***NNW >2 (2.698 mi.)***	***AT227***	***374***

Lower Elevation	Address	Direction / Distance	Map ID	Page
SAN LUIS REY DOWNS,	***5772 CAMINO DEL REY***	***WSW >2 (2.038 mi.)***	***U115***	***208***

EXECUTIVE SUMMARY

Reg Id: 9UT1725

MINES: A listing of mine site locations from the Office of Mine Reclamation.

A review of the MINES list, as provided by EDR, and dated 12/14/2015 has revealed that there are 2 MINES sites within approximately 3 miles of the target property.

Lower Elevation	Address	Direction / Distance	Map ID	Page
L.E. MORRISON		NNW 1/2 - 1 (0.596 mi.)	9	19
CALIFORNIA SAND & GR		WSW >2 (2.235 mi.)	148	250

NPDES: A listing of NPDES permits, including stormwater.

A review of the NPDES list, as provided by EDR, and dated 02/16/2016 has revealed that there are 13 NPDES sites within approximately 3 miles of the target property.

Equal/Higher Elevation	Address	Direction / Distance	Map ID	Page
PROVIN HOMESITE Facility Status: Active	7064 VIA MARIPOSA NO	S 1 - 2 (1.562 mi.)	40	44
DOUGHERTY RESIDENCE Facility Status: Terminated	4355 RAMONA DRIVE	WNW 1 - 2 (1.995 mi.)	86	155
TM 5410 MARQUART RAN Facility Status: Terminated	8724 W LILAC ROAD	E >2 (2.097 mi.)	W133	228
SECOND DWELLING UNIT Facility Status: Terminated	30978 VILLA TUSCANA	SSW >2 (2.409 mi.)	182	303
RD WIDENING FOR FIRE	8310 NELSON WAY	SE >2 (2.623 mi.)	AR218	350
CHAMPAGNE LAKES RV R Facility Status: Terminated	***8310 NELSON WAY***	***SE >2 (2.623 mi.)***	***AR219***	***352***
ROMERO GENERAL CONST Facility Status: Active Facility Status: Terminated	***8354 NELSON WAY***	***SE >2 (2.658 mi.)***	***AR220***	***356***
FALLBROOK TRACT 4729 Facility Status: Active	PALA MESA DRIVE AND	NNE >2 (2.769 mi.)	249	402

Lower Elevation	Address	Direction / Distance	Map ID	Page
DAI DANG MEDITATION Facility Status: Active	6326 CAMINO DEL REY	SSW 1 - 2 (1.736 mi.)	51	64
RAINBOW MWD-HYDRO Facility Status: Active	***3707 OLD HWY 395***	***NE 1 - 2 (1.826 mi.)***	***M61***	***94***
MOODY CREEK FARMS	***31257 VIA MARIA ELEN***	***SW 1 - 2 (1.908 mi.)***	***O72***	***124***
GOLF GREEN ESTATES Facility Status: Active	***31555 OLD RIVER ROAD***	***WSW >2 (2.589 mi.)***	***AN206***	***328***
BONSALL FIRE STATION Facility Status: Active	5906 OLIVE HILL RD	WSW >2 (2.963 mi.)	287	446

EXECUTIVE SUMMARY

PEST LIC: A listing of licenses and certificates issued by the Department of Pesticide Regulation. The DPR issues licenses and/or certificates to: Persons and businesses that apply or sell pesticides; Pest control dealers and brokers; Persons who advise on agricultural pesticide applications.

A review of the PEST LIC list, as provided by EDR, and dated 12/07/2015 has revealed that there are 17 PEST LIC sites within approximately 3 miles of the target property.

Equal/Higher Elevation	Address	Direction / Distance	Map ID	Page
SEA CREST LANDSCAPE	6774 WEST LILAC RD	SSW 1/2 - 1 (0.862 mi.)	D14	25
KEVIN M PAYNE	6774 W LILAC RD	SSW 1/2 - 1 (0.862 mi.)	D15	25
ECO FARMS INC	***8123 W LILAC RD***	***E 1 - 2 (1.454 mi.)***	***G30***	***36***
NOEL G STEHLY	32542 AQUEDUCT RD	ESE 1 - 2 (1.509 mi.)	I35	41
STEHLY ENTERPRISESIN	32542 AQUADUCT RD	ESE 1 - 2 (1.509 mi.)	I36	41
GARTH A FLINT	***32149 AQUADUCT RD***	***SE 1 - 2 (1.723 mi.)***	***45***	***57***
MINERVA R RAMIREZ	31957B AQUADUCT RD	SE 1 - 2 (1.904 mi.)	N68	121
LINDSEY D MARQUART	8724 W LILAC RD	E >2 (2.097 mi.)	W131	227
DOUGLAS MARQUART GRO	8724 W LILAC RD	E >2 (2.097 mi.)	W132	227
JESS P CULPEPER	3714 LAKE CIRCLE DR	ENE >2 (2.186 mi.)	Y140	235
BRUCE J DUENOW	3712 EVERGREEN CT	N >2 (2.411 mi.)	183	306
FREDERICK W MACK III	2149 VISTA VALLE VER	NW >2 (2.815 mi.)	AY256	407
FREDERICK MACK III	2149 VISTA VALLE VER	NW >2 (2.815 mi.)	AY257	407
JACOB S WHALL	3840 FORBELL PLACE	WNW >2 (2.829 mi.)	270	433

Lower Elevation	Address	Direction / Distance	Map ID	Page
SIMON G DURON	4650 DULIN RD	NE 1 - 2 (1.491 mi.)	H33	39
MATHEW L MCKELLIPS	5704 N CAMINO DEL CI	WSW 1 - 2 (1.831 mi.)	62	112
YALE B JEFFERY	3332 AVOCADO VISTA L	NE >2 (2.519 mi.)	197	320

Notify 65: Listings of all Proposition 65 incidents reported to counties by the State Water Resources Control Board and the Regional Water Quality Control Board. This database is no longer updated by the reporting agency.

A review of the Notify 65 list, as provided by EDR, and dated 09/10/2015 has revealed that there is 1 Notify 65 site within approximately 3 miles of the target property.

Equal/Higher Elevation	Address	Direction / Distance	Map ID	Page
MOBIL OIL CORPORATIO	4730 NW CORNER HWY 7	NNE >2 (2.008 mi.)	S87	158

WDS: California Water Resources Control Board - Waste Discharge System.

A review of the WDS list, as provided by EDR, and dated 06/19/2007 has revealed that there are 4 WDS sites within approximately 3 miles of the target property.

Equal/Higher Elevation	Address	Direction / Distance	Map ID	Page
CHAMPAGNE LAKES RV R Facility Status: A Facility Id: 9 000000318	8310 NELSON WAY	SE >2 (2.623 mi.)	AR217	349
ROMERO GENERAL CONST Facility Status: A Facility Id: 9 37I017849	***8354 NELSON WAY***	***SE >2 (2.658 mi.)***	***AR220***	***356***

Lower Elevation	Address	Direction / Distance	Map ID	Page
PLANT B PALA MESA VI	4555 HWY 76	NNE 1 - 2 (1.310 mi.)	26	32

Facility Status: A Facility Id: 9 000000068				
RAINBOW MWD-HYDRO Facility Status: A Facility Id: 9 000001057	3707 OLD HWY 395	NE 1 - 2 (1.826 mi.)	M57	76

ECHO: ECHO provides integrated compliance and enforcement information for about 800,000 regulated facilities nationwide.

A review of the ECHO list, as provided by EDR, and dated 09/20/2015 has revealed that there are 22 ECHO sites within approximately 3 miles of the target property.

Equal/Higher Elevation	Address	Direction / Distance	Map ID	Page
GOLF CLUB OF CALIFOR	***3742 FLOWERWOOD LN***	***NW 1 - 2 (1.686 mi.)***	***J42***	***49***
WATERWISE BOTANICALS	32183 OLD HIGHWAY 39	ESE 1 - 2 (1.732 mi.)	K47	61
RAINBOW MUNICIPAL WA	***3707 SOUTH HWY. 395***	***NE 1 - 2 (1.861 mi.)***	***66***	***114***
ALTERNATIVE DISPOSAL	***2674 VIA ALICIA***	***NNW 1 - 2 (1.969 mi.)***	***R82***	***151***
MOBIL	4730 HY 76	NNE >2 (2.028 mi.)	S96	166
EXXONMOBIL OIL CORPO	***4730 HWY 76***	***NNE >2 (2.028 mi.)***	***S97***	***166***
CIRCLE K STORES INC.	***4730 HWY 76***	***NNE >2 (2.028 mi.)***	***S106***	***188***
BRINKE JAN	5033 LAKE CIRCLE RD	ENE >2 (2.214 mi.)	Y147	250
JOAN SIMONELLI	***3050 SUMAC RD***	***NNE >2 (2.274 mi.)***	***AC161***	***272***
FALLBROOK GOLF CLUB	***2757 GIRD RD***	***NNW >2 (2.698 mi.)***	***AT227***	***374***
R.D. WALTER TRUCKING	***8448 NELSON WAY***	***SE >2 (2.728 mi.)***	***AU236***	***390***
RANCHO LA JOLLA-AWM	***32314 LANCASTER MTN***	***E >2 (2.811 mi.)***	***AX254***	***406***
MARK HANDY TRUCKING	***1923 VISTA DEL NORTE***	***NW >2 (2.837 mi.)***	***273***	***435***

Lower Elevation	Address	Direction / Distance	Map ID	Page
RAINBOW MUNICIPAL WD		***NE 1 - 2 (1.826 mi.)***	***M60***	***94***
BROOKSIDE FARMS	***31257 VIA MARIA ELEN***	***SW 1 - 2 (1.908 mi.)***	***O73***	***132***
BROWN BULK TRANSPORT	***6024 CAMINO DEL REY***	***SW 1 - 2 (1.909 mi.)***	***P76***	***139***
SLR FARM-AWM	***5965 CAMINO DEL REY***	***SW 1 - 2 (1.951 mi.)***	***Q78***	***139***
RMWD LIFT STATION #5	***4198 LAKE CIRCLE DR***	***NE 1 - 2 (1.969 mi.)***	***84***	***154***
SLRD GOLF COURSE	***31474 GOLF CLUB DR***	***WSW >2 (2.206 mi.)***	***Z144***	***248***
SD CNTY BONSALL RD S	***2370 PALA RD***	***W >2 (2.254 mi.)***	***AA154***	***259***
PANKEY FARMS-AWM	***3264 SHEARER CG***	***NE >2 (2.672 mi.)***	***AS223***	***372***
ARCO FACILITY NO 055	***5555 MISSION ROAD***	***WSW >2 (2.821 mi.)***	***AW261***	***412***

EDR HIGH RISK HISTORICAL RECORDS

EDR Exclusive Records

EDR Hist Auto: EDR has searched selected national collections of business directories and has collected listings of potential gas station/filling station/service station sites that were available to EDR researchers. EDR's review was limited to those categories of sources that might, in EDR's opinion, include gas station/filling station/service station establishments. The categories reviewed included, but were not limited to gas, gas station, gasoline station, filling station, auto, automobile repair, auto service station, service station, etc. This database falls within a category of information EDR classifies as "High Risk

Historical Records", or HRHR. EDR's HRHR effort presents unique and sometimes proprietary data about past sites and operations that typically create environmental concerns, but may not show up in current government records searches.

A review of the EDR Hist Auto list, as provided by EDR, has revealed that there are 5 EDR Hist Auto sites within approximately 3 miles of the target property.

Equal/Higher Elevation	Address	Direction / Distance	Map ID	Page
Not reported	4730 HIGHWAY 76	NNE >2 (2.018 mi.)	S92	164
Not reported	4730 HIGHWAY 76	NNE >2 (2.028 mi.)	S102	176
Not reported	3864 LINDA VISTA DR	NW >2 (2.144 mi.)	136	231
Lower Elevation	**Address**	**Direction / Distance**	**Map ID**	**Page**
Not reported	7212 VIA MARIPOSA S	S 1 - 2 (1.860 mi.)	65	114
Not reported	3409 LAKE CIRCLE DR	NE >2 (2.393 mi.)	180	301

EDR Hist Cleaner: EDR has searched selected national collections of business directories and has collected listings of potential dry cleaner sites that were available to EDR researchers. EDR's review was limited to those categories of sources that might, in EDR's opinion, include dry cleaning establishments. The categories reviewed included, but were not limited to dry cleaners, cleaners, laundry, laundromat, cleaning/laundry, wash & dry etc. This database falls within a category of information EDR classifies as "High Risk Historical Records", or HRHR. EDR's HRHR effort presents unique and sometimes proprietary data about past sites and operations that typically create environmental concerns, but may not show up in current government records searches.

A review of the EDR Hist Cleaner list, as provided by EDR, has revealed that there are 3 EDR Hist Cleaner sites within approximately 3 miles of the target property.

Equal/Higher Elevation	Address	Direction / Distance	Map ID	Page
Not reported	4539 BAJA MISSION R	W >2 (2.776 mi.)	251	405
Lower Elevation	**Address**	**Direction / Distance**	**Map ID**	**Page**
Not reported	5256 S MISSION RD	WSW >2 (2.479 mi.)	AK189	312
Not reported	5523 MISSION RD	WSW >2 (2.748 mi.)	AV245	398

EDR RECOVERED GOVERNMENT ARCHIVES

Exclusive Recovered Govt. Archives

RGA LF: The EDR Recovered Government Archive Landfill database provides a list of landfills derived from historical databases and includes many records that no longer appear in current government lists. Compiled from Records formerly available from the Department of Resources Recycling and Recovery in California.

A review of the RGA LF list, as provided by EDR, has revealed that there is 1 RGA LF site within approximately 3 miles of the target property.

Equal/Higher Elevation	Address	Direction / Distance	Map ID	Page
GREEN CO FARMS	32163 OLD HWY. 395	ESE 1 - 2 (1.751 mi.)	K54	75

EXECUTIVE SUMMARY

RGA LUST: The EDR Recovered Government Archive Leaking Underground Storage Tank database provides a list of LUST incidents derived from historical databases and includes many records that no longer appear in current government lists. Compiled from Records formerly available from the State Water Resources Control Board in California.

A review of the RGA LUST list, as provided by EDR, has revealed that there are 24 RGA LUST sites within approximately 3 miles of the target property.

Equal/Higher Elevation	Address	Direction / Distance	Map ID	Page
MOBIL SERVICE STATIO	4730 HY 76	NNE >2 (2.028 mi.)	S94	165
MOBIL STATION 18-034	4730 HWY 76	NNE >2 (2.028 mi.)	S99	175
MOBIL OIL CORP.	4730 HY 76	NNE >2 (2.028 mi.)	S100	175
MOBIL 18-034	4730 HY 76	NNE >2 (2.028 mi.)	S101	176
MOBIL OIL #18-034	4730 HY 76	NNE >2 (2.028 mi.)	S107	190
BROOK HILLS, PHASE I	1971 CANDICE CT	WNW >2 (2.256 mi.)	AB158	268
CLARK RESIDENCE	30558 VIA MARIA ELEN	SSW >2 (2.563 mi.)	AM200	321
CLARKS RESIDENCE	30558 VIA MARIA ELEN	SSW >2 (2.563 mi.)	AM203	324
FALLBROOK COUNTRY CL	2757 GIRD ROAD	NNW >2 (2.698 mi.)	AT229	387
FALLBROOK GOLF CLUB	2757 GIRD RD	NNW >2 (2.698 mi.)	AT230	387
FALLBROOK COUNTRY CL	2757 GIRD RD	NNW >2 (2.698 mi.)	AT231	388
FALLBROOK GOLF & COU	2757 GIRD RD	NNW >2 (2.698 mi.)	AT232	388

Lower Elevation	Address	Direction / Distance	Map ID	Page
LA ZANJA	5965 CAMINO DEL REY	SW 1 - 2 (1.951 mi.)	Q77	139
S L R FARMS	5965 CAMINO DEL REY	SW 1 - 2 (1.951 mi.)	Q80	149
SAN LUIS REY DOWNS,	5772 CAMINO DEL REY	WSW >2 (2.038 mi.)	U114	207
THOROUGHBRED TRAININ	5772 CAMINO DEL REY	WSW >2 (2.038 mi.)	U120	216
SLRD THOROUGHBRED TR	5772 CAMINO DEL REY	WSW >2 (2.038 mi.)	U121	217
SAN LUIS REY DOWNS	5772 CAMINO DEL REY	WSW >2 (2.038 mi.)	U125	223
COUNTY OF SD-BONSALL	2370 PALA RD	W >2 (2.254 mi.)	AA151	258
COUNTY OF SD/BONSALL	2370 PALA RD	W >2 (2.254 mi.)	AA152	258
CO. OF S.D. PUB WKS/	2370 PALA RD	W >2 (2.254 mi.)	AA156	262
PRESTIGE STATIONS/AR	5555 MISSION RD	WSW >2 (2.821 mi.)	AW259	412
ARCO STATION #5599	5555 MISSION RD	WSW >2 (2.821 mi.)	AW262	414
ARCO 5599	5555 MISSION RD	WSW >2 (2.821 mi.)	AW265	416

EXECUTIVE SUMMARY

Due to poor or inadequate address information, the following sites were not mapped. Count: 18 records.

Site Name	Database(s)
	CDL
	CDL
PALA INDIAN RESERVATION	SEMS-ARCHIVE
CHEVRON FALLBROOK	LUST, EMI
CHEVRON	LUST
FALLBROOK AUTO PARTS	LUST
FABULOUS HORSE FARM	San Diego Co. HMMD
LANCASTER RANCH	San Diego Co. HMMD
CRASON RANCH	San Diego Co. HMMD
RICHARD G GOBLE DDS	San Diego Co. HMMD
RANCHO VIEJO	SAN DIEGO CO. SAM, SLIC, San Diego Co. HMMD
WESTREND HOMES	SAN DIEGO CO. SAM, SLIC, San Diego Co. HMMD
FPUD - PALA MESA CL STATION	San Diego Co. HMMD
JOHN COLEMAN, DDS	San Diego Co. HMMD
VISTA DENTAL GROUP	San Diego Co. HMMD
LAWRENCE A BUSS DDS INC	San Diego Co. HMMD
VISTA DENTAL CARE	San Diego Co. HMMD
WILLIAM E WATKINS M D	San Diego Co. HMMD

OVERVIEW MAP - 4596501.2S

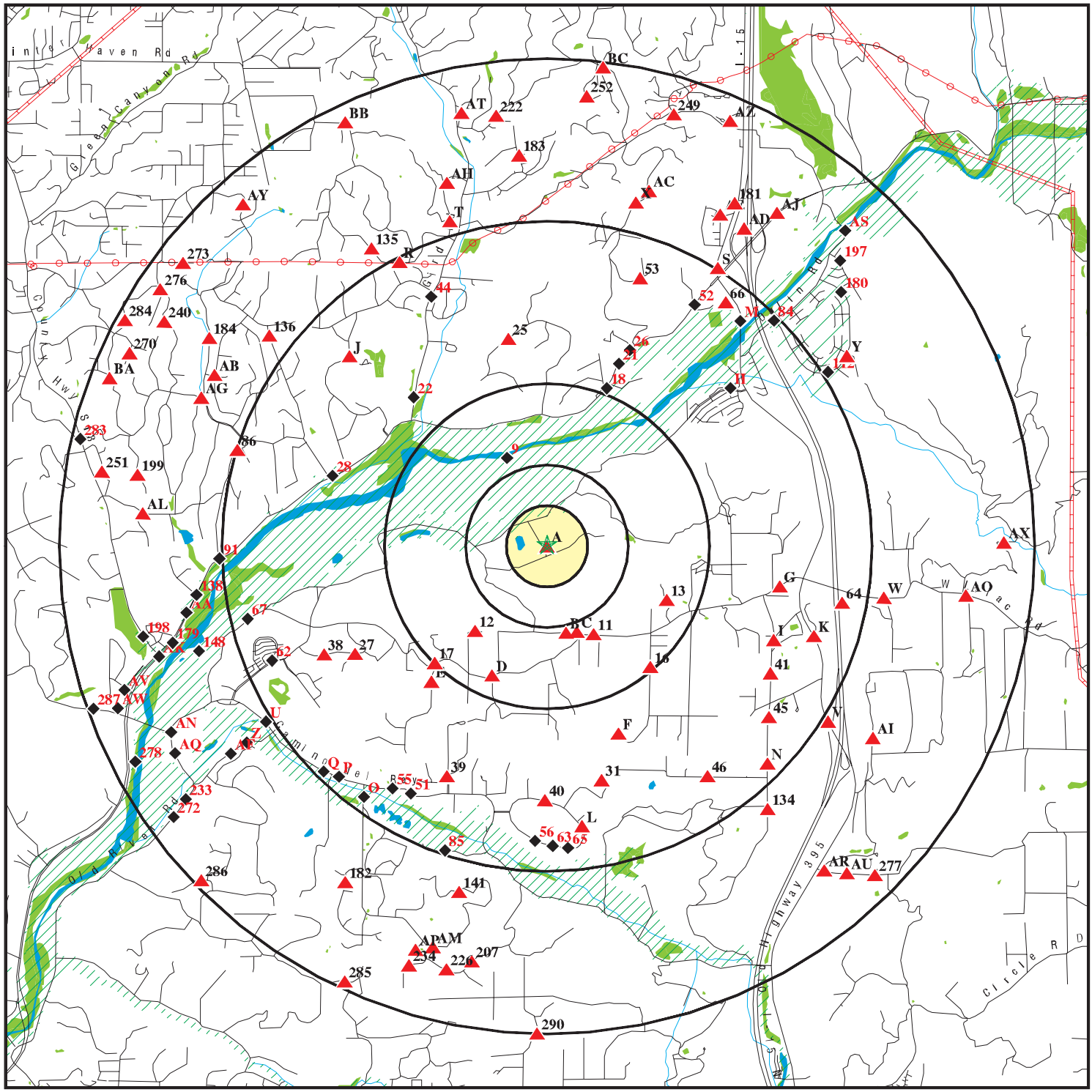

0 3/4 1 1/2 3 Miles

- Target Property
- Sites at elevations higher than or equal to the target property
- Sites at elevations lower than the target property
- Manufactured Gas Plants
- National Priority List Sites
- Dept. Defense Sites
- Indian Reservations BIA
- Power transmission lines
- Pipelines
- 100-year flood zone
- 500-year flood zone
- National Wetland Inventory
- State Wetlands
- Areas of Concern

This report includes Interactive Map Layers to display and/or hide map information. The legend includes only those icons for the default map view.

SITE NAME: Ocean Breeze Ranch	CLIENT: GeoSoils, Inc.
ADDRESS: 5820 W Lilac Road. Bonsall CA 92003	CONTACT: John Franklin
LAT/LONG: 33.304063 / 117.180769	INQUIRY #: 4596501.2s
	DATE: April 20, 2016 5:47 am

Copyright © 2016 EDR, Inc. © 2015 TomTom Rel. 2015.

DETAIL MAP - 4596501.2S

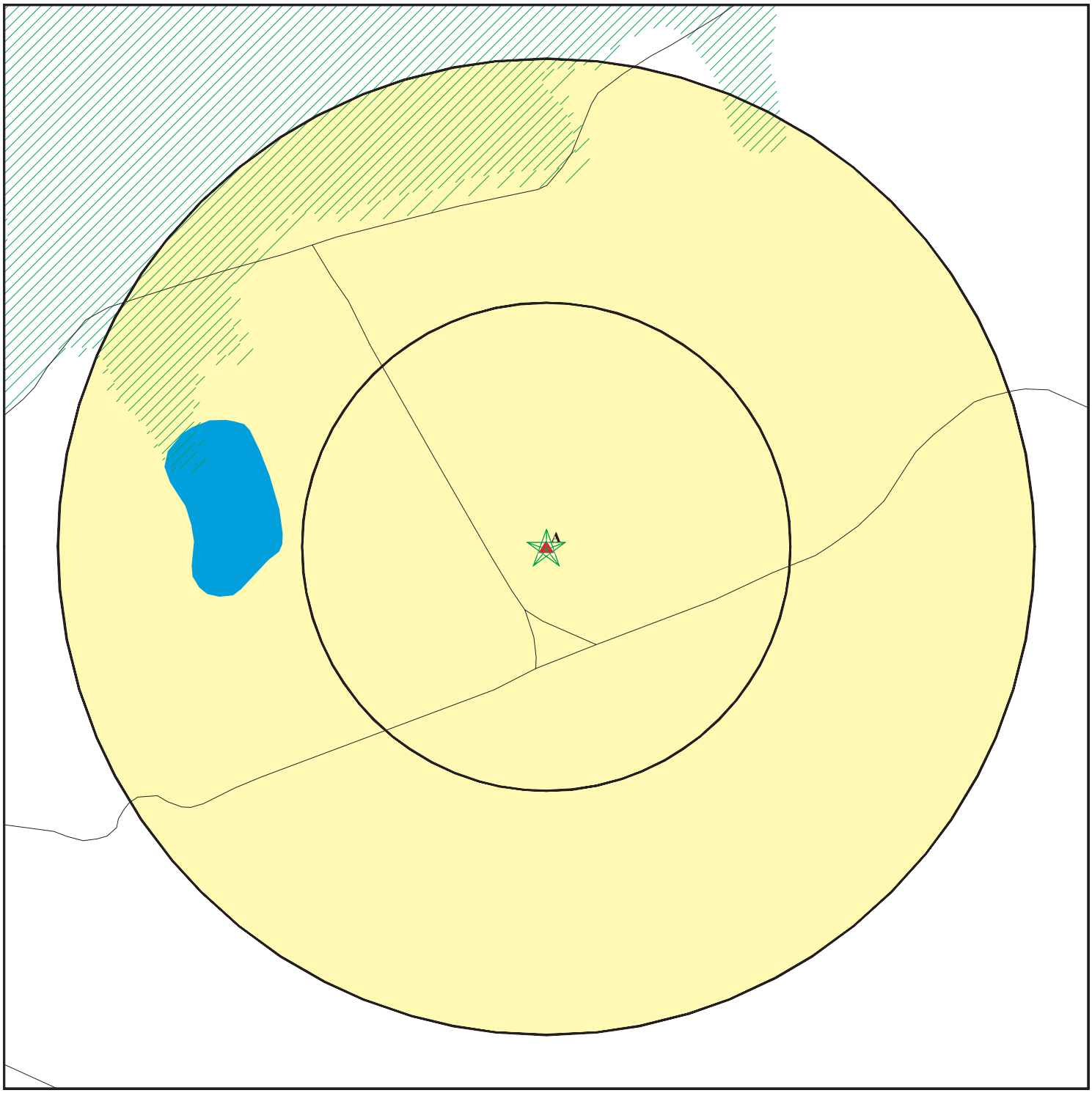

- Target Property
- Sites at elevations higher than or equal to the target property
- Sites at elevations lower than the target property
- Manufactured Gas Plants
- Sensitive Receptors
- National Priority List Sites
- Dept. Defense Sites

0 1/16 1/8 1/4 Miles

- Indian Reservations BIA
- 100-year flood zone
- 500-year flood zone
- National Wetland Inventory
- State Wetlands
- Areas of Concern

This report includes Interactive Map Layers to display and/or hide map information. The legend includes only those icons for the default map view.

SITE NAME: Ocean Breeze Ranch	CLIENT: GeoSoils, Inc.
ADDRESS: 5820 W Lilac Road. Bonsall CA 92003	CONTACT: John Franklin
LAT/LONG: 33.304063 / 117.180769	INQUIRY #: 4596501.2s
	DATE: April 20, 2016 5:48 am

Copyright © 2016 EDR, Inc. © 2015 TomTom Rel. 2015.

MAP FINDINGS SUMMARY

Database	Search Distance (Miles)	Target Property	< 1/8	1/8 - 1/4	1/4 - 1/2	1/2 - 1	> 1	Total Plotted
STANDARD ENVIRONMENTAL RECORDS								
Federal NPL site list								
NPL	3.000		0	0	0	0	0	0
Proposed NPL	3.000		0	0	0	0	0	0
NPL LIENS	3.000		0	0	0	0	0	0
Federal Delisted NPL site list								
Delisted NPL	3.000		0	0	0	0	0	0
Federal CERCLIS list								
FEDERAL FACILITY	3.000		0	0	0	0	0	0
SEMS	3.000		0	0	0	0	0	0
Federal CERCLIS NFRAP site list								
SEMS-ARCHIVE	3.000		0	0	0	1	0	1
Federal RCRA CORRACTS facilities list								
CORRACTS	3.000		0	0	0	0	0	0
Federal RCRA non-CORRACTS TSD facilities list								
RCRA-TSDF	3.000		0	0	0	0	0	0
Federal RCRA generators list								
RCRA-LQG	3.000		0	0	0	0	0	0
RCRA-SQG	3.000		0	0	0	0	2	2
RCRA-CESQG	3.000		0	0	0	0	0	0
Federal institutional controls / engineering controls registries								
LUCIS	3.000		0	0	0	0	0	0
US ENG CONTROLS	3.000		0	0	0	0	0	0
US INST CONTROL	3.000		0	0	0	0	0	0
Federal ERNS list								
ERNS	3.000		0	0	0	0	2	2
State- and tribal - equivalent NPL								
RESPONSE	3.000		0	0	0	0	0	0
State- and tribal - equivalent CERCLIS								
ENVIROSTOR	3.000		0	0	0	1	1	2
State and tribal landfill and/or solid waste disposal site lists								
SWF/LF	3.000		0	0	0	0	1	1
State and tribal leaking storage tank lists								
SAN DIEGO CO. SAM	3.000		0	0	0	0	11	11

MAP FINDINGS SUMMARY

Database	Search Distance (Miles)	Target Property	< 1/8	1/8 - 1/4	1/4 - 1/2	1/2 - 1	> 1	Total Plotted
LUST	3.000		0	0	0	0	9	9
INDIAN LUST	3.000		0	0	0	0	0	0
SLIC	3.000		0	0	0	0	6	6
State and tribal registered storage tank lists								
FEMA UST	3.000		0	0	0	0	0	0
UST	3.000		0	0	0	0	2	2
AST	3.000		0	0	0	0	5	5
INDIAN UST	3.000		0	0	0	0	0	0
State and tribal voluntary cleanup sites								
VCP	3.000		0	0	0	0	0	0
INDIAN VCP	3.000		0	0	0	0	0	0
State and tribal Brownfields sites								
BROWNFIELDS	3.000		0	0	0	0	0	0
ADDITIONAL ENVIRONMENTAL RECORDS								
Local Brownfield lists								
US BROWNFIELDS	3.000		0	0	0	0	0	0
Local Lists of Landfill / Solid Waste Disposal Sites								
WMUDS/SWAT	3.000		0	0	0	0	0	0
SWRCY	3.000		0	0	0	0	0	0
HAULERS	3.000		0	0	0	0	0	0
INDIAN ODI	3.000		0	0	0	0	0	0
ODI	3.000		0	0	0	0	0	0
DEBRIS REGION 9	3.000		0	0	0	0	0	0
Local Lists of Hazardous waste / Contaminated Sites								
US HIST CDL	3.000		0	0	0	0	0	0
HIST Cal-Sites	3.000		0	0	0	0	0	0
SCH	3.000		0	0	0	0	0	0
CDL	3.000		0	0	0	0	1	1
San Diego Co. HMMD	3.000	1	0	0	0	5	66	72
Toxic Pits	3.000		0	0	0	0	0	0
US CDL	3.000		0	0	0	0	0	0
Local Lists of Registered Storage Tanks								
SWEEPS UST	3.000		0	0	0	0	20	20
HIST UST	3.000		0	0	0	1	22	23
CA FID UST	3.000		0	0	0	0	0	0
Local Land Records								
LIENS	3.000		0	0	0	0	0	0
LIENS 2	3.000		0	0	0	0	0	0
DEED	3.000		0	0	0	0	0	0

MAP FINDINGS SUMMARY

Database	Search Distance (Miles)	Target Property	< 1/8	1/8 - 1/4	1/4 - 1/2	1/2 - 1	> 1	Total Plotted
Records of Emergency Release Reports								
HMIRS	3.000		0	0	0	0	0	0
CHMIRS	3.000		0	0	0	0	16	16
LDS	3.000		0	0	0	0	0	0
MCS	3.000		0	0	0	0	0	0
SPILLS 90	3.000		0	0	0	0	0	0
Other Ascertainable Records								
RCRA NonGen / NLR	3.000		0	0	0	0	6	6
FUDS	3.000		0	0	0	0	0	0
DOD	3.000		0	0	0	0	0	0
SCRD DRYCLEANERS	3.000		0	0	0	0	0	0
US FIN ASSUR	3.000		0	0	0	0	0	0
EPA WATCH LIST	3.000		0	0	0	0	0	0
2020 COR ACTION	3.000		0	0	0	0	0	0
TSCA	3.000		0	0	0	0	0	0
TRIS	3.000		0	0	0	0	0	0
SSTS	3.000		0	0	0	0	0	0
ROD	3.000		0	0	0	0	0	0
RMP	3.000		0	0	0	0	1	1
RAATS	3.000		0	0	0	0	0	0
PRP	3.000		0	0	0	0	0	0
PADS	3.000		0	0	0	0	0	0
ICIS	3.000		0	0	0	0	0	0
FTTS	3.000		0	0	0	0	0	0
MLTS	3.000		0	0	0	0	0	0
COAL ASH DOE	3.000		0	0	0	0	0	0
COAL ASH EPA	3.000		0	0	0	0	0	0
PCB TRANSFORMER	3.000		0	0	0	0	0	0
RADINFO	3.000		0	0	0	0	0	0
HIST FTTS	3.000		0	0	0	0	0	0
DOT OPS	3.000		0	0	0	0	0	0
CONSENT	3.000		0	0	0	0	0	0
INDIAN RESERV	3.000		0	0	0	0	0	0
FUSRAP	3.000		0	0	0	0	0	0
UMTRA	3.000		0	0	0	0	0	0
LEAD SMELTERS	3.000		0	0	0	0	0	0
US AIRS	3.000		0	0	0	0	0	0
US MINES	3.000		0	0	0	0	0	0
FINDS	3.000		0	0	0	0	22	22
CA BOND EXP. PLAN	3.000		0	0	0	0	0	0
Cortese	3.000		0	0	0	0	0	0
CUPA Listings	3.000		0	0	0	0	0	0
DRYCLEANERS	3.000		0	0	0	0	0	0
EMI	3.000		0	0	0	0	3	3
ENF	3.000		0	0	0	2	11	13
Financial Assurance	3.000		0	0	0	0	0	0
HAZNET	3.000	1	0	0	0	2	65	68
HIST CORTESE	3.000		0	0	0	0	2	2
HWP	3.000		0	0	0	0	0	0

MAP FINDINGS SUMMARY

Database	Search Distance (Miles)	Target Property	< 1/8	1/8 - 1/4	1/4 - 1/2	1/2 - 1	> 1	Total Plotted
HWT	3.000		0	0	0	0	0	0
MINES	3.000		0	0	0	1	1	2
MWMP	3.000		0	0	0	0	0	0
NPDES	3.000		0	0	0	0	13	13
PEST LIC	3.000		0	0	0	2	15	17
PROC	3.000		0	0	0	0	0	0
Notify 65	3.000		0	0	0	0	1	1
UIC	3.000		0	0	0	0	0	0
WASTEWATER PITS	3.000		0	0	0	0	0	0
WDS	3.000		0	0	0	0	4	4
WIP	3.000		0	0	0	0	0	0
ECHO	3.000		0	0	0	0	22	22
FUELS PROGRAM	3.000		0	0	0	0	0	0
EDR HIGH RISK HISTORICAL RECORDS								
EDR Exclusive Records								
EDR MGP	3.000		0	0	0	0	0	0
EDR Hist Auto	3.000		0	0	0	0	5	5
EDR Hist Cleaner	3.000		0	0	0	0	3	3
EDR RECOVERED GOVERNMENT ARCHIVES								
Exclusive Recovered Govt. Archives								
RGA LF	3.000		0	0	0	0	1	1
RGA LUST	3.000		0	0	0	0	24	24
- Totals --		2	0	0	0	15	363	380

NOTES:

TP = Target Property

NR = Not Requested at this Search Distance

Sites may be listed in more than one database

A1
Target
Property

VESSELS STALLION RANCH
5820 W LILAC RD
BONSALL, CA 92003

San Diego Co. HMMD

S105035463
N/A

Site 1 of 2 in cluster A

Actual:
265 ft.

SAN DIEGO CO. HMMD:

Facility Id:	138195
Business Type:	6HK20
EPA Id Number:	Not reported
APN:	124-150-20-00
Last HMMD Inspection:	Not reported
Permit Status:	INAC
Permit Expiration:	04/27/2002
Facility Owner:	Not reported
Facility Address:	Not reported
Facility City:	Not reported
Facility State:	Not reported
Facility Zip:	Not reported
UST Owner:	Not reported
Handle Regulated Hazmat:	Not reported
Own Or Operate UST:	Not reported
Subject To APSA:	Not reported
Generate Haz Waste:	Not reported
Treat Haz Waste:	Not reported
Generate Medical Waste:	Not reported

UST:

UST Name:	UNDERGROUND TANK 138195 T001
Last Update:	2012-11-02 14:17:38
Permit Number:	138195
Tank Type:	SINGLE WALL
Additional Id:	at4235
Capacity Gallons:	1000
UST Contents:	REGULAR UNLEADED
Other Content Info:	REGULAR UNLEADED
Reg Status:	REMOVED
Remove Close Date:	1999-01-20 00:00:00
Year Installed:	Not reported
Pipe Type:	Not reported
Delivery System:	Not reported
Monitor Code:	90
UST Monitor Method:	NO MONITORING ALTERNATIVE SELECTED. VERIFY AND ENTER MONITORING ALTERNATIVE DURING INSPECTION.

UST Name:	UNDERGROUND TANK 138195 T002
Last Update:	2012-11-02 14:17:38
Permit Number:	138195
Tank Type:	SINGLE WALL
Additional Id:	at4235
Capacity Gallons:	1000
UST Contents:	REGULAR UNLEADED
Other Content Info:	REGULAR UNLEADED
Reg Status:	REMOVED
Remove Close Date:	1999-01-20 00:00:00
Year Installed:	Not reported
Pipe Type:	Not reported
Delivery System:	Not reported
Monitor Code:	90
UST Monitor Method:	NO MONITORING ALTERNATIVE SELECTED. VERIFY AND ENTER MONITORING

VESSELS STALLION RANCH (Continued) **S105035463**

ALTERNATIVE DURING INSPECTION.

A2 **VESSELS STALLION RANCH** **HAZNET** **S112881935**
Target **5820 W LILAC RD** **N/A**
Property **FALLBROOK, CA 92003**

Site 2 of 2 in cluster A

Actual:
265 ft.

HAZNET:

envid:	S112881935
Year:	1999
GEPAID:	CAC001317224
Contact:	FRANK VESSELS
Telephone:	7604143300
Mailing Name:	Not reported
Mailing Address:	1845 WINTERWARM DR
Mailing City,St,Zip:	FALLBROOK, CA 920288255
Gen County:	Not reported
TSD EPA ID:	CAT080013352
TSD County:	Not reported
Waste Category:	Aqueous solution with total organic residues less than 10 percent
Disposal Method:	Recycler
Tons:	1.0425
Cat Decode:	Aqueous solution with total organic residues less than 10 percent
Method Decode:	Recycler
Facility County:	San Diego

B3 **HUKARI GROVE SERVICE** **San Diego Co. HMMD** **S100741450**
South **6952 W LILAC RD** **N/A**
1/2-1 **BONSALL, CA 92003**
0.541 mi.
2858 ft.

Site 1 of 5 in cluster B

Relative:
Higher

Actual:
654 ft.

SAN DIEGO CO. HMMD:

Facility Id:	199219
Business Type:	6HKAG
EPA Id Number:	Not reported
APN:	127-541-17-00
Last HMMD Inspection:	04/11/1995
Permit Status:	INAC
Permit Expiration:	04/11/2002
Facility Owner:	DALE HUKARI
Facility Address:	PO BOX 431
Facility City:	BONSALL
Facility State:	CA
Facility Zip:	92003-0431
UST Owner:	Not reported
Handle Regulated Hazmat:	Y
Own Or Operate UST:	Not reported
Subject To APSA:	Not reported
Generate Haz Waste:	Not reported
Treat Haz Waste:	Not reported
Generate Medical Waste:	Not reported

B4 **EMPIRE TIRE** **San Diego Co. HMMD** **S104753707**
SSE **6965 LILAC RD** **N/A**
1/2-1 **BONSALL, CA 92003**
0.545 mi.
2875 ft. **Site 2 of 5 in cluster B**

Relative:
Higher

Actual:
636 ft.

SAN DIEGO CO. HMMD:

Facility Id:	133298
Business Type:	6HK26
EPA Id Number:	Not reported
APN:	127-260-09-00
Last HMMD Inspection:	03/23/1994
Permit Status:	INAC
Permit Expiration:	03/23/1994
Facility Owner:	VINCENT JOYCE
Facility Address:	6965 LILAC
Facility City:	BONSALL
Facility State:	CA
Facility Zip:	92003-
UST Owner:	Not reported
Handle Regulated Hazmat:	Not reported
Own Or Operate UST:	Not reported
Subject To APSA:	Not reported
Generate Haz Waste:	Not reported
Treat Haz Waste:	Not reported
Generate Medical Waste:	Not reported

B5 **JOYCE, VINCENT D SITE** **ENVIROSTOR** **S100186118**
SSE **6965 LILAC ROAD, WEST** **N/A**
1/2-1 **BONSALL, CA 92003**
0.545 mi.
2875 ft. **Site 3 of 5 in cluster B**

Relative:
Higher

Actual:
636 ft.

ENVIROSTOR:

Facility ID:	37420013
Status:	Refer: Other Agency
Status Date:	08/21/1995
Site Code:	Not reported
Site Type:	Historical
Site Type Detailed:	* Historical
Acres:	Not reported
NPL:	NO
Regulatory Agencies:	NONE SPECIFIED
Lead Agency:	NONE SPECIFIED
Program Manager:	Not reported
Supervisor:	* Mmonroy
Division Branch:	Cleanup Cypress
Assembly:	75
Senate:	38
Special Program:	Not reported
Restricted Use:	NO
Site Mgmt Req:	NONE SPECIFIED
Funding:	Not reported
Latitude:	33.28728
Longitude:	-117.1795
APN:	NONE SPECIFIED
Past Use:	NONE SPECIFIED
Potential COC:	* ACID SOLUTION 2>PH WITH METALS Lead
Confirmed COC:	NONE SPECIFIED
Potential Description:	NONE SPECIFIED

JOYCE, VINCENT D SITE (Continued) **S100186118**

Alias Name: CAD982359770
Alias Type: EPA Identification Number
Alias Name: 37420013
Alias Type: Envirostor ID Number

Completed Info:
Completed Area Name: PROJECT WIDE
Completed Sub Area Name: Not reported
Completed Document Type: * Discovery
Completed Date: 05/18/1983
Comments: Facility identified via driveby.

Completed Area Name: PROJECT WIDE
Completed Sub Area Name: Not reported
Completed Document Type: Site Screening
Completed Date: 11/17/1994
Comments: CalSites Validation Program confirms NFA for DTSC.

Completed Area Name: PROJECT WIDE
Completed Sub Area Name: Not reported
Completed Document Type: Site Screening
Completed Date: 03/26/1991
Comments: Preliminary Assessment done by EPA's FIT team E&E recommending NFA. Recommend referral to San Diego County. No further action by DHS.

Completed Area Name: PROJECT WIDE
Completed Sub Area Name: Not reported
Completed Document Type: Site Screening
Completed Date: 06/16/1987
Comments: Site Screening Done: Hazardous waste may be disposed onsite

Future Area Name: Not reported
Future Sub Area Name: Not reported
Future Document Type: Not reported
Future Due Date: Not reported
Schedule Area Name: Not reported
Schedule Sub Area Name: Not reported
Schedule Document Type: Not reported
Schedule Due Date: Not reported
Schedule Revised Date: Not reported

B6 **RAWHIDE RANCH** **San Diego Co. HMMD** **S103547948**
SSE **6969 W LILAC RD** **N/A**
1/2-1 **BONSALL, CA 92003**
0.548 mi.
2895 ft. **Site 4 of 5 in cluster B**

Relative:
Higher

Actual:
629 ft.

SAN DIEGO CO. HMMD:
Facility Id: 154334
Business Type: 6HK10
EPA Id Number: Not reported
APN: 127-260-07-00
Last HMMD Inspection: 07/31/2000
Permit Status: INAC
Permit Expiration: 11/30/2000
Facility Owner: RAWHIDE RANCH ENT, INC.
Facility Address: PO BOX 216
Facility City: BONSALL

RAWHIDE RANCH (Continued) **S103547948**

Facility State:	CA
Facility Zip:	92003-
UST Owner:	Not reported
Handle Regulated Hazmat:	Not reported
Own Or Operate UST:	Not reported
Subject To APSA:	Not reported
Generate Haz Waste:	Not reported
Treat Haz Waste:	Not reported
Generate Medical Waste:	Not reported

B7 **6969 W. LILAC, BONSALL, CA., 92003** **ENF** **S113408360**
SSE **6969 WEST LILAC** **N/A**
1/2-1 **BONSALL, CA 92003**
0.548 mi.
2895 ft. **Site 5 of 5 in cluster B**

Relative:
Higher

Actual:
629 ft.

ENF:

Region:	9
Facility Id:	791275
Agency Name:	Cunningham, Joel D.
Place Type:	Irrigated Land
Place Subtype:	Irrigated Lands
Facility Type:	Not reported
Agency Type:	Privately-Individual
# Of Agencies:	1
Place Latitude:	Not reported
Place Longitude:	Not reported
SIC Code 1:	Not reported
SIC Desc 1:	Not reported
SIC Code 2:	Not reported
SIC Desc 2:	Not reported
SIC Code 3:	Not reported
SIC Desc 3:	Not reported
NAICS Code 1:	Not reported
NAICS Desc 1:	Not reported
NAICS Code 2:	Not reported
NAICS Desc 2:	Not reported
NAICS Code 3:	Not reported
NAICS Desc 3:	Not reported
# Of Places:	1
Source Of Facility:	Reg Meas
Design Flow:	Not reported
Threat To Water Quality:	Not reported
Complexity:	Not reported
Pretreatment:	Not reported
Facility Waste Type:	Not reported
Facility Waste Type 2:	Not reported
Facility Waste Type 3:	Not reported
Facility Waste Type 4:	Not reported
Program:	IRRI
Program Category1:	IRRI
Program Category2:	IRRI
# Of Programs:	1
WDID:	Not reported
Reg Measure Id:	389198
Reg Measure Type:	Enrollee
Region:	9
Order #:	R9-2007-0104W4

6969 W. LILAC, BONSALL, CA., 92003 (Continued) **S113408360**

Npdes# CA#:	Not reported
Major-Minor:	Not reported
Npdes Type:	Not reported
Reclamation:	Not reported
Dredge Fill Fee:	Not reported
301H:	Not reported
Application Fee Amt Received:	Not reported
Status:	Draft
Status Date:	02/20/2013
Effective Date:	Not reported
Expiration/Review Date:	Not reported
Termination Date:	Not reported
WDR Review - Amend:	Not reported
WDR Review - Revise/Renew:	Not reported
WDR Review - Rescind:	Not reported
WDR Review - No Action Required:	Not reported
WDR Review - Pending:	Not reported
WDR Review - Planned:	Not reported
Status Enrollee:	Y
Individual/General:	I
Fee Code:	21 - Non Billable Waivers
Direction/Voice:	Passive
Enforcement Id(EID):	389356
Region:	9
Order / Resolution Number:	Not reported
Enforcement Action Type:	Staff Enforcement Letter
Effective Date:	01/31/2013
Adoption/Issuance Date:	01/31/2013
Achieve Date:	Not reported
Termination Date:	Not reported
ACL Issuance Date:	Not reported
EPL Issuance Date:	Not reported
Status:	Active
Title:	SEL 01/31/2013 for Cunningham, Joel D.
Description:	Not reported
Program:	IRRI
Latest Milestone Completion Date:	Not reported
# Of Programs1:	1
Total Assessment Amount:	$0.00
Initial Assessed Amount:	$0.00
Liability $ Amount:	$0.00
Project $ Amount:	$0.00
Liability $ Paid:	$0.00
Project $ Completed:	$0.00
Total $ Paid/Completed Amount:	$0.00

C8 **RAWHIDE RANCH** **San Diego Co. HMMD** **S106060030**
SSE **6987 W LILAC RD** **N/A**
1/2-1 **BONSALL, CA 92003**
0.557 mi.
2942 ft. **Site 1 of 2 in cluster C**

Relative:
Higher

Actual:
614 ft.

SAN DIEGO CO. HMMD:

Facility Id:	102302
Business Type:	6HK56
EPA Id Number:	Not reported
APN:	127-350-04-00
Last HMMD Inspection:	07/21/2011

RAWHIDE RANCH (Continued) **S106060030**

Permit Status:	OPEN
Permit Expiration:	11/30/2012
Facility Owner:	RAWHIDE RANCH ENT, INC.
Facility Address:	PO BOX 216
Facility City:	BONSALL
Facility State:	CA
Facility Zip:	92003-
UST Owner:	Not reported
Handle Regulated Hazmat:	Y
Own Or Operate UST:	Not reported
Subject To APSA:	Not reported
Generate Haz Waste:	Y
Treat Haz Waste:	Not reported
Generate Medical Waste:	Not reported

Active Permits:

Facility Id:	102302
Update Date:	11/02/2012
Case Number:	Not reported
Name:	WASTE 901 INFECTIOUS WASTE, GENERAL
Other Information:	Not reported
Material Waste:	Waste
Hazardous Categories 1:	Not reported
Hazardous Categories 2:	Not reported

Facility Id:	102302
Update Date:	11/02/2012
Case Number:	Not reported
Name:	WASTE 221 WASTE OIL & MIXED OIL
Other Information:	USED OIL
Material Waste:	Waste
Hazardous Categories 1:	Not reported
Hazardous Categories 2:	Not reported

Facility Id:	102302
Update Date:	11/02/2012
Case Number:	74-86-2
Name:	ACETYLENE
Other Information:	Not reported
Material Waste:	Material
Hazardous Categories 1:	FIRE
Hazardous Categories 2:	PRESSURE RELEASE

Facility Id:	102302
Update Date:	11/02/2012
Case Number:	Not reported
Name:	WASTE 902 INFECTIOUS WASTE, SHARPS
Other Information:	Not reported
Material Waste:	Waste
Hazardous Categories 1:	Not reported
Hazardous Categories 2:	Not reported

Facility Id:	102302
Update Date:	11/02/2012
Case Number:	68476-34-6
Name:	DIESEL
Other Information:	Not reported
Material Waste:	Material

RAWHIDE RANCH (Continued) **S106060030**

Hazardous Categories 1: FIRE
Hazardous Categories 2: CHRONIC

Facility Id: 102302
Update Date: 11/02/2012
Case Number: 8006-61-9
Name: GASOLINE
Other Information: Not reported
Material Waste: Material
Hazardous Categories 1: FIRE
Hazardous Categories 2: CHRONIC

Facility Id: 102302
Update Date: 11/02/2012
Case Number: 7782-44-7
Name: OXYGEN
Other Information: Not reported
Material Waste: Material
Hazardous Categories 1: FIRE
Hazardous Categories 2: PRESSURE RELEASE

Violations Active Permits:
Facility Id: 102302
Update Date: 11/02/2012
Inspection Date: 07/21/2011
Violation Code: 6HV0407
Violation: EMPLOYEE TRAINING NOT ADEQUATE
Violation Citation: Employee training program for small quantity generator of hazardous waste is inadequate. CFR 262.34(d)(5)(iii)
Activity: ACTIVE

Facility Id: 102302
Update Date: 11/02/2012
Inspection Date: 06/24/2003
Violation Code: 6HV0135
Violation: MANIFESTS/RECEIPTS FOR 3 YEARS NOT ONSIT
Violation Citation: Hazardous waste manifests/receipts for 3 years are not maintained onsite to document proper disposal of hazardous waste. CCR 66262.40(a) & 25160.2(b)(3)
Activity: ACTIVE

Facility Id: 102302
Update Date: 11/02/2012
Inspection Date: 05/26/2005
Violation Code: 6HV0135
Violation: MANIFESTS/RECEIPTS FOR 3 YEARS NOT ONSIT
Violation Citation: Hazardous waste manifests/receipts for 3 years are not maintained onsite to document proper disposal of hazardous waste. CCR 66262.40(a) & 25160.2(b)(3)
Activity: ACTIVE

Facility Id: 102302
Update Date: 11/02/2012
Inspection Date: 06/24/2003
Violation Code: 6HV4209
Violation: NO GENERATOR'S INFO ON RED BAGS/SHARPS
Violation Citation: Red bags, sharps containers not labeled with generator's name,

RAWHIDE RANCH (Continued) **S106060030**

address, and phone number. 68.1205
Activity: ACTIVE

Facility Id: 102302
Update Date: 11/02/2012
Inspection Date: 05/18/2004
Violation Code: 6HV0135
Violation: MANIFESTS/RECEIPTS FOR 3 YEARS NOT ONSIT
Violation Citation: Hazardous waste manifests/receipts for 3 years are not maintained onsite to document proper disposal of hazardous waste. CCR 66262.40(a) & 25160.2(b)(3)
Activity: ACTIVE

Facility Id: 102302
Update Date: 11/02/2012
Inspection Date: 06/24/2003
Violation Code: 6HV4210
Violation: MED WASTE NOT IN RED BAGS
Violation Citation: Generator did not store medical waste in approved and properly marked red bags (non-sharps). 118275
Activity: ACTIVE

Facility Id: 102302
Business Type: 6HK56
EPA Id Number: Not reported
APN: 127-350-04-00
Last HMMD Inspection: 07/21/2011
Permit Status: OPEN
Permit Expiration: 11/30/2012
Facility Owner: RAWHIDE RANCH ENT, INC.
Facility Address: PO BOX 216
Facility City: BONSALL
Facility State: CA
Facility Zip: 92003-
UST Owner: Not reported
Handle Regulated Hazmat: Y
Own Or Operate UST: Not reported
Subject To APSA: Not reported
Generate Haz Waste: Not reported
Treat Haz Waste: Not reported
Generate Medical Waste: Not reported

Active Permits:
Facility Id: 102302
Update Date: 11/02/2012
Case Number: Not reported
Name: WASTE 901 INFECTIOUS WASTE, GENERAL
Other Information: Not reported
Material Waste: Waste
Hazardous Categories 1: Not reported
Hazardous Categories 2: Not reported

Facility Id: 102302
Update Date: 11/02/2012
Case Number: Not reported
Name: WASTE 221 WASTE OIL & MIXED OIL
Other Information: USED OIL

RAWHIDE RANCH (Continued) **S106060030**

Material Waste: Waste
Hazardous Categories 1: Not reported
Hazardous Categories 2: Not reported

Facility Id: 102302
Update Date: 11/02/2012
Case Number: 74-86-2
Name: ACETYLENE
Other Information: Not reported
Material Waste: Material
Hazardous Categories 1: FIRE
Hazardous Categories 2: PRESSURE RELEASE

Facility Id: 102302
Update Date: 11/02/2012
Case Number: Not reported
Name: WASTE 902 INFECTIOUS WASTE, SHARPS
Other Information: Not reported
Material Waste: Waste
Hazardous Categories 1: Not reported
Hazardous Categories 2: Not reported

Facility Id: 102302
Update Date: 11/02/2012
Case Number: 68476-34-6
Name: DIESEL
Other Information: Not reported
Material Waste: Material
Hazardous Categories 1: FIRE
Hazardous Categories 2: CHRONIC

Facility Id: 102302
Update Date: 11/02/2012
Case Number: 8006-61-9
Name: GASOLINE
Other Information: Not reported
Material Waste: Material
Hazardous Categories 1: FIRE
Hazardous Categories 2: CHRONIC

Facility Id: 102302
Update Date: 11/02/2012
Case Number: 7782-44-7
Name: OXYGEN
Other Information: Not reported
Material Waste: Material
Hazardous Categories 1: FIRE
Hazardous Categories 2: PRESSURE RELEASE

Violations Active Permits:
Facility Id: 102302
Update Date: 11/02/2012
Inspection Date: 07/21/2011
Violation Code: 6HV0407
Violation: EMPLOYEE TRAINING NOT ADEQUATE
Violation Citation: Employee training program for small quantity generator of hazardous waste is inadequate. CFR 262.34(d)(5)(iii)

RAWHIDE RANCH (Continued) **S106060030**

Activity:	ACTIVE
Facility Id:	102302
Update Date:	11/02/2012
Inspection Date:	06/24/2003
Violation Code:	6HV0135
Violation:	MANIFESTS/RECEIPTS FOR 3 YEARS NOT ONSIT
Violation Citation:	Hazardous waste manifests/receipts for 3 years are not maintained onsite to document proper disposal of hazardous waste. CCR 66262.40(a) & 25160.2(b)(3)
Activity:	ACTIVE
Facility Id:	102302
Update Date:	11/02/2012
Inspection Date:	05/26/2005
Violation Code:	6HV0135
Violation:	MANIFESTS/RECEIPTS FOR 3 YEARS NOT ONSIT
Violation Citation:	Hazardous waste manifests/receipts for 3 years are not maintained onsite to document proper disposal of hazardous waste. CCR 66262.40(a) & 25160.2(b)(3)
Activity:	ACTIVE
Facility Id:	102302
Update Date:	11/02/2012
Inspection Date:	06/24/2003
Violation Code:	6HV4209
Violation:	NO GENERATOR'S INFO ON RED BAGS/SHARPS
Violation Citation:	Red bags, sharps containers not labeled with generator's name, address, and phone number. 68.1205
Activity:	ACTIVE
Facility Id:	102302
Update Date:	11/02/2012
Inspection Date:	05/18/2004
Violation Code:	6HV0135
Violation:	MANIFESTS/RECEIPTS FOR 3 YEARS NOT ONSIT
Violation Citation:	Hazardous waste manifests/receipts for 3 years are not maintained onsite to document proper disposal of hazardous waste. CCR 66262.40(a) & 25160.2(b)(3)
Activity:	ACTIVE
Facility Id:	102302
Update Date:	11/02/2012
Inspection Date:	06/24/2003
Violation Code:	6HV4210
Violation:	MED WASTE NOT IN RED BAGS
Violation Citation:	Generator did not store medical waste in approved and properly marked red bags (non-sharps). 118275
Activity:	ACTIVE

9
NNW
1/2-1
0.596 mi.
3145 ft.

L.E. MORRISON
, CA

MINES **S117661895**
N/A

Relative:
Lower

Actual:
212 ft.

MINES:

Latitude:	33.311944
Longitude:	-117.185
Lead Agency identification code:	37
Lead Agency name:	County of San Diego
Year of the operator supplied annual report:	1997
Type of report submitted by operator:	2
Number of acres disturbed by the mine:	0
Status of mining operation:	IDLE
Status of mine reclamation:	RECLAMATION IN PROGRESS
Mine operator:	MORRISON
Operator Address:	PO BOX 1259
Operator City, State, Zip:	BONITA, CA 91908
Operator County:	Not reported
Mine owner:	MORRISON
Owner Address:	PO BOX 1259
Owner City, State, Zip:	BONITA, CA 91908
Owner County:	Not reported
Reclamation plan identification number:	Not reported
Primary product produced by the mine:	SAND AND GRAVEL
Other products produced by the mine:	Not reported
Type of mining utilized by mine:	STREAMBED OR GRAVEL BAR SKIMMING AND PITTING
Conditional use permit identification number:	MUP 84-024,RP84-001
Number of acres permitted for mining disturbance:	Not reported
Total amount of funds posted by the mine for reclamation:	$0.00
Financial Assurance Cost Estimate for reclamation:	$0.00

C10
SSE
1/2-1
0.603 mi.
3182 ft.

JOYCE, VINCENT D SITE
NEAR 6969 W LILAC RD
BONSALL, CA 92003

Site 2 of 2 in cluster C

SEMS-ARCHIVE **1003877968**
CAD982359770

Relative:
Higher

Actual:
587 ft.

SEMS-ARCHIVE:

Site ID:	900058
EPA ID:	CAD982359770
Federal Facility:	N
NPL:	Not on the NPL
Non NPL Status:	NFRAP-Site does not qualify for the NPL based on existing information

Following information was gathered from the prior CERCLIS update completed in 10/2013:

Site ID:	0900058
Federal Facility:	Not a Federal Facility
NPL Status:	Not on the NPL
Non NPL Status:	NFRAP-Site does not qualify for the NPL based on existing information

CERCLIS-NFRAP Site Contact Details:

Contact Sequence ID:	13285245.00000
Person ID:	13003854.00000
Contact Sequence ID:	13290840.00000
Person ID:	13003858.00000

JOYCE, VINCENT D SITE (Continued) **1003877968**

Contact Sequence ID: 13296698.00000
Person ID: 13004003.00000

CERCLIS-NFRAP Assessment History:
Action: DISCOVERY
Date Started: / /
Date Completed: 12/01/87
Priority Level: Not reported

Action: ARCHIVE SITE
Date Started: / /
Date Completed: 03/28/90
Priority Level: Not reported

Action: PRELIMINARY ASSESSMENT
Date Started: / /
Date Completed: 03/28/90
Priority Level: NFRAP-Site does not qualify for the NPL based on existing information

---

11 SSE 1/2-1 0.612 mi. 3231 ft. **NORMAN SULLIVAN MIDDLE SCHOOL** **HAZNET** **S112994777**
7350 W LILAC RD **N/A**
BONSALL, CA 92003

Relative: Higher

Actual: 596 ft.

HAZNET:
envid: S112994777
Year: 2011
GEPAID: CAC002677637
Contact: EDWIN ADKISSON
Telephone: 7606315217
Mailing Name: Not reported
Mailing Address: 31505 OLD RIVER RD
Mailing City,St,Zip: BONSALL, CA 92003
Gen County: Not reported
TSD EPA ID: AZ0000337360
TSD County: Not reported
Waste Category: Liquids with mercury >= 20 Mg./L
Disposal Method: Metals Recovery Including Retoring,Smelting,Chemicals,Ect
Tons: 0.006
Cat Decode: Liquids with mercury >= 20 Mg./L
Method Decode: Metals Recovery Including Retoring,Smelting,Chemicals,Ect
Facility County: San Diego

envid: S112994777
Year: 2011
GEPAID: CAC002677637
Contact: EDWIN ADKISSON
Telephone: 7606315217
Mailing Name: Not reported
Mailing Address: 31505 OLD RIVER RD
Mailing City,St,Zip: BONSALL, CA 92003
Gen County: Not reported
TSD EPA ID: TXD055135388
TSD County: Not reported
Waste Category: Off-specification, aged or surplus inorganics
Disposal Method: Other Treatment

NORMAN SULLIVAN MIDDLE SCHOOL (Continued) **S112994777**

Tons:	0.005
Cat Decode:	Off-specification, aged or surplus inorganics
Method Decode:	Other Treatment
Facility County:	San Diego
envid:	S112994777
Year:	2011
GEPAID:	CAC002677637
Contact:	EDWIN ADKISSON
Telephone:	7606315217
Mailing Name:	Not reported
Mailing Address:	31505 OLD RIVER RD
Mailing City,St,Zip:	BONSALL, CA 92003
Gen County:	Not reported
TSD EPA ID:	CAD982444481
TSD County:	Not reported
Waste Category:	Other organic solids
Disposal Method:	Storage, Bulking, And/Or Transfer Off Site--No Treatment/Reovery (H010-H129) Or (H131-H135)
Tons:	0.01
Cat Decode:	Other organic solids
Method Decode:	Storage, Bulking, And/Or Transfer Off Site--No Treatment/Reovery (H010-H129) Or (H131-H135)
Facility County:	San Diego

12
SW
1/2-1
0.684 mi.
3610 ft.

W WETZEL **HIST UST** **U001570924**
32182 VIA VERA **N/A**
BONSALL, CA 92003

Relative:
Higher

Actual:
530 ft.

HIST UST:

File Number:	0002F552
URL:	http://geotracker.waterboards.ca.gov/ustpdfs/pdf/0002F552.pdf
Region:	STATE
Facility ID:	00000065151
Facility Type:	Other
Other Type:	FARM
Contact Name:	Not reported
Telephone:	6197589559
Owner Name:	W. WETZEL
Owner Address:	32182 VIA VERA
Owner City,St,Zip:	BONSALL, CA 92003
Total Tanks:	0001
Tank Num:	001
Container Num:	1
Year Installed:	1978
Tank Capacity:	00000550
Tank Used for:	PRODUCT
Type of Fuel:	UNLEADED
Container Construction Thickness:	Not reported
Leak Detection:	None

Click here for Geo Tracker PDF:

13
ESE
1/2-1
0.807 mi.
4259 ft.

32320 LEPRECHAUN LN., BONSALL, CA., 92003
32320 LEPRECHAUN LANE
BONSALL, CA 92003

ENF **S113408394**
N/A

Relative:
Higher

Actual:
593 ft.

ENF:

Region:	9
Facility Id:	791325
Agency Name:	Terry Ash
Place Type:	Irrigated Land
Place Subtype:	Irrigated Lands
Facility Type:	Not reported
Agency Type:	Privately-Individual
# Of Agencies:	1
Place Latitude:	Not reported
Place Longitude:	Not reported
SIC Code 1:	Not reported
SIC Desc 1:	Not reported
SIC Code 2:	Not reported
SIC Desc 2:	Not reported
SIC Code 3:	Not reported
SIC Desc 3:	Not reported
NAICS Code 1:	Not reported
NAICS Desc 1:	Not reported
NAICS Code 2:	Not reported
NAICS Desc 2:	Not reported
NAICS Code 3:	Not reported
NAICS Desc 3:	Not reported
# Of Places:	1
Source Of Facility:	Reg Meas
Design Flow:	Not reported
Threat To Water Quality:	Not reported
Complexity:	Not reported
Pretreatment:	Not reported
Facility Waste Type:	Not reported
Facility Waste Type 2:	Not reported
Facility Waste Type 3:	Not reported
Facility Waste Type 4:	Not reported
Program:	IRRIWAIVER
Program Category1:	IRRI
Program Category2:	IRRI
# Of Programs:	1
WDID:	Not reported
Reg Measure Id:	390600
Reg Measure Type:	Enrollee
Region:	9
Order #:	R9-2007-0104W4
Npdes# CA#:	Not reported
Major-Minor:	Not reported
Npdes Type:	Not reported
Reclamation:	Not reported
Dredge Fill Fee:	Not reported
301H:	Not reported
Application Fee Amt Received:	Not reported
Status:	Draft
Status Date:	06/07/2013
Effective Date:	Not reported
Expiration/Review Date:	Not reported

32320 LEPRECHAUN LN., BONSALL, CA., 92003 (Continued) **S113408394**

Termination Date:	Not reported
WDR Review - Amend:	Not reported
WDR Review - Revise/Renew:	Not reported
WDR Review - Rescind:	Not reported
WDR Review - No Action Required:	Not reported
WDR Review - Pending:	Not reported
WDR Review - Planned:	Not reported
Status Enrollee:	Y
Individual/General:	I
Fee Code:	21 - Non Billable Waivers
Direction/Voice:	Passive
Enforcement Id(EID):	390601
Region:	9
Order / Resolution Number:	Not reported
Enforcement Action Type:	Staff Enforcement Letter
Effective Date:	04/19/2013
Adoption/Issuance Date:	04/19/2013
Achieve Date:	Not reported
Termination Date:	04/19/2013
ACL Issuance Date:	Not reported
EPL Issuance Date:	Not reported
Status:	Historical
Title:	SEL 04/19/2013 for Terry Ash
Description:	Not reported
Program:	IRRIWAIVER
Latest Milestone Completion Date:	Not reported
# Of Programs1:	1
Total Assessment Amount:	$0.00
Initial Assessed Amount:	$0.00
Liability $ Amount:	$0.00
Project $ Amount:	$0.00
Liability $ Paid:	$0.00
Project $ Completed:	$0.00
Total $ Paid/Completed Amount:	$0.00

Region:	9
Facility Id:	791325
Agency Name:	Sickle, Dennis
Place Type:	Irrigated Land
Place Subtype:	Irrigated Lands
Facility Type:	Not reported
Agency Type:	Privately-Individual
# Of Agencies:	1
Place Latitude:	Not reported
Place Longitude:	Not reported
SIC Code 1:	Not reported
SIC Desc 1:	Not reported
SIC Code 2:	Not reported
SIC Desc 2:	Not reported
SIC Code 3:	Not reported
SIC Desc 3:	Not reported
NAICS Code 1:	Not reported
NAICS Desc 1:	Not reported
NAICS Code 2:	Not reported
NAICS Desc 2:	Not reported
NAICS Code 3:	Not reported
NAICS Desc 3:	Not reported

32320 LEPRECHAUN LN., BONSALL, CA., 92003 (Continued) **S113408394**

# Of Places:	1
Source Of Facility:	Reg Meas
Design Flow:	Not reported
Threat To Water Quality:	Not reported
Complexity:	Not reported
Pretreatment:	Not reported
Facility Waste Type:	Not reported
Facility Waste Type 2:	Not reported
Facility Waste Type 3:	Not reported
Facility Waste Type 4:	Not reported
Program:	IRRI
Program Category1:	IRRI
Program Category2:	IRRI
# Of Programs:	1
WDID:	Not reported
Reg Measure Id:	389275
Reg Measure Type:	Enrollee
Region:	9
Order #:	R9-2007-0104W4
Npdes# CA#:	Not reported
Major-Minor:	Not reported
Npdes Type:	Not reported
Reclamation:	Not reported
Dredge Fill Fee:	Not reported
301H:	Not reported
Application Fee Amt Received:	Not reported
Status:	Draft
Status Date:	02/21/2013
Effective Date:	Not reported
Expiration/Review Date:	Not reported
Termination Date:	Not reported
WDR Review - Amend:	Not reported
WDR Review - Revise/Renew:	Not reported
WDR Review - Rescind:	Not reported
WDR Review - No Action Required:	Not reported
WDR Review - Pending:	Not reported
WDR Review - Planned:	Not reported
Status Enrollee:	Y
Individual/General:	I
Fee Code:	21 - Non Billable Waivers
Direction/Voice:	Passive
Enforcement Id(EID):	389399
Region:	9
Order / Resolution Number:	Not reported
Enforcement Action Type:	Staff Enforcement Letter
Effective Date:	01/31/2013
Adoption/Issuance Date:	01/31/2013
Achieve Date:	Not reported
Termination Date:	Not reported
ACL Issuance Date:	Not reported
EPL Issuance Date:	Not reported
Status:	Active
Title:	SEL 01/31/2013 for Sickle, Dennis
Description:	Not reported
Program:	IRRI
Latest Milestone Completion Date:	Not reported
# Of Programs1:	1

32320 LEPRECHAUN LN., BONSALL, CA., 92003 (Continued) **S113408394**

Total Assessment Amount:	$0.00
Initial Assessed Amount:	$0.00
Liability $ Amount:	$0.00
Project $ Amount:	$0.00
Liability $ Paid:	$0.00
Project $ Completed:	$0.00
Total $ Paid/Completed Amount:	$0.00

D14 **SEA CREST LANDSCAPE MAINTENANCE** **PEST LIC** **S117639408**
SSW **6774 WEST LILAC RD** **N/A**
1/2-1 **BONSALL, CA 92003**
0.862 mi.
4550 ft. **Site 1 of 2 in cluster D**

Relative:
Higher

Actual:
545 ft.

PEST LIC:

Facility Type:	PCM
Categories:	Not reported
License No:	31419
Issued or Renewed Date:	01/01/2014
Expiration Date:	12/31/2015

D15 **KEVIN M PAYNE** **PEST LIC** **S117626935**
SSW **6774 W LILAC RD** **N/A**
1/2-1 **BONSALL, CA 92003**
0.862 mi.
4550 ft. **Site 2 of 2 in cluster D**

Relative:
Higher

Actual:
545 ft.

PEST LIC:

Facility Type:	QAL
Categories:	B
License No:	105244
Issued or Renewed Date:	01/01/2014
Expiration Date:	12/31/2015

---

16 **A E HATCH** **San Diego Co. HMMD** **S104761291**
SE **31945 VIA ARARAT** **N/A**
1/2-1 **BONSALL, CA 92003**
0.977 mi.
5158 ft.

Relative:
Higher

Actual:
733 ft.

SAN DIEGO CO. HMMD:

Facility Id:	199250
Business Type:	6HKAG
EPA Id Number:	Not reported
APN:	127-270-12-00
Last HMMD Inspection:	01/26/1990
Permit Status:	INAC
Permit Expiration:	01/26/1990
Facility Owner:	A E HATCH
Facility Address:	31945 VIA ARARAT
Facility City:	BONSALL
Facility State:	CA
Facility Zip:	92003-4341
UST Owner:	Not reported
Handle Regulated Hazmat:	Not reported

A E HATCH (Continued) **S104761291**

Own Or Operate UST: Not reported
Subject To APSA: Not reported
Generate Haz Waste: Not reported
Treat Haz Waste: Not reported
Generate Medical Waste: Not reported

---

17 **ALLAN GRINDING CO INC** **HAZNET** **S113180450**
SW **LILAC ROAD AT WRIGHTWOOD ROAD** **N/A**
1/2-1 **BONSALL, CA 92003**
0.996 mi.
5257 ft.

Relative:
Higher

Actual:
463 ft.

HAZNET:
envid: S113180450
Year: 1994
GEPAID: CAX000212449
Contact: Not reported
Telephone: 0000000000
Mailing Name: Not reported
Mailing Address: Not reported
Mailing City,St,Zip: BONSALL, CA 920030000
Gen County: Not reported
TSD EPA ID: CAD000088252
TSD County: Not reported
Waste Category: Oxygenated solvents (acetone, butanol, ethyl acetate, etc.)
Disposal Method: Transfer Station
Tons: .2293
Cat Decode: Oxygenated solvents (acetone, butanol, ethyl acetate, etc.)
Method Decode: Transfer Station
Facility County: San Diego

envid: S113180450
Year: 1994
GEPAID: CAX000212449
Contact: Not reported
Telephone: 0000000000
Mailing Name: Not reported
Mailing Address: Not reported
Mailing City,St,Zip: BONSALL, CA 920030000
Gen County: Not reported
TSD EPA ID: CAD000088252
TSD County: Not reported
Waste Category: Waste oil and mixed oil
Disposal Method: Transfer Station
Tons: .4586
Cat Decode: Waste oil and mixed oil
Method Decode: Transfer Station
Facility County: San Diego

envid: S113180450
Year: 1993
GEPAID: CAX000212449
Contact: Not reported
Telephone: 0000000000
Mailing Name: Not reported
Mailing Address: Not reported
Mailing City,St,Zip: BONSALL, CA 920030000
Gen County: Not reported

ALLAN GRINDING CO INC (Continued) **S113180450**

TSD EPA ID:	CAD000088252
TSD County:	Not reported
Waste Category:	Waste oil and mixed oil
Disposal Method:	Transfer Station
Tons:	0.54210000000
Cat Decode:	Waste oil and mixed oil
Method Decode:	Transfer Station
Facility County:	San Diego

envid:	S113180450
Year:	1993
GEPAID:	CAX000212449
Contact:	Not reported
Telephone:	0000000000
Mailing Name:	Not reported
Mailing Address:	Not reported
Mailing City,St,Zip:	BONSALL, CA 920030000
Gen County:	Not reported
TSD EPA ID:	CAD000088252
TSD County:	Not reported
Waste Category:	Oxygenated solvents (acetone, butanol, ethyl acetate, etc.)
Disposal Method:	Transfer Station
Tons:	0.45860000000
Cat Decode:	Oxygenated solvents (acetone, butanol, ethyl acetate, etc.)
Method Decode:	Transfer Station
Facility County:	San Diego

18
NNE
> 1
1.039 mi.
5485 ft.

Relative:
Lower

Actual:
229 ft.

FAUBUS FARMS **HAZNET** **S112952978**
4141 HIGHWAY 76 **N/A**
FALLBROOK, CA 92028

HAZNET:

envid:	S112952978
Year:	2006
GEPAID:	CAC002602848
Contact:	PEDRO CORREA
Telephone:	7608017826
Mailing Name:	Not reported
Mailing Address:	PO BOX 1340
Mailing City,St,Zip:	BONSALL, CA 920031340
Gen County:	Not reported
TSD EPA ID:	AZ0000337360
TSD County:	Not reported
Waste Category:	Polychlorinated biphenyls and material containing PCBs
Disposal Method:	Recycler
Tons:	0.03
Cat Decode:	Polychlorinated biphenyls and material containing PCBs
Method Decode:	Recycler
Facility County:	San Diego

E19 **DEMCO DENTAL MAINTENANCE CO** **HAZNET** **S113080233**
SW **31928 WRIGHTWOOD RD** **N/A**
> 1 **BONSALL, CA 92003**
1.095 mi.
5783 ft. **Site 1 of 2 in cluster E**

Relative:
Higher

Actual:
549 ft.

HAZNET:

envid:	S113080233
Year:	1997
GEPAID:	CAL000145990
Contact:	RICHARD CORCILIUS
Telephone:	0000000000
Mailing Name:	Not reported
Mailing Address:	PO BOX 506
Mailing City,St,Zip:	BONSALL, CA 920030000
Gen County:	Not reported
TSD EPA ID:	CAD028409019
TSD County:	Not reported
Waste Category:	Unspecified solvent mixture
Disposal Method:	Transfer Station
Tons:	.2085
Cat Decode:	Unspecified solvent mixture
Method Decode:	Transfer Station
Facility County:	San Diego

E20 **DEMCO** **San Diego Co. HMMD** **S103652407**
SW **31928 WRIGHTWOOD RD** **N/A**
> 1 **BONSALL, CA 92003**
1.095 mi.
5783 ft. **Site 2 of 2 in cluster E**

Relative:
Higher

Actual:
549 ft.

SAN DIEGO CO. HMMD:

Facility Id:	108946
Business Type:	6HK35
EPA Id Number:	CAX000212449
APN:	127-330-10-00
Last HMMD Inspection:	09/15/1998
Permit Status:	INAC
Permit Expiration:	09/15/1998
Facility Owner:	DICK CORCILIUS
Facility Address:	P O BOX 188
Facility City:	BONSALL
Facility State:	CA
Facility Zip:	92003-0188
UST Owner:	Not reported
Handle Regulated Hazmat:	Not reported
Own Or Operate UST:	Not reported
Subject To APSA:	Not reported
Generate Haz Waste:	Y
Treat Haz Waste:	Not reported
Generate Medical Waste:	Not reported

21
NNE
> 1
1.207 mi.
6371 ft.

RAINBOW FARM, LLC
0 PALA RD
FALLBROOK, CA 92028

SAN DIEGO CO. SAM
SLIC

S109118209
N/A

Relative:
Lower

Actual:
241 ft.

SAN DIEGO CO. SAM:

Case Number:	H39682-001
Agency:	DEH Site Assessment & Mitigation
Funding:	**Private - VAP**
Facility Type:	Soils Only
Facility Status:	Preliminary Assessment
Date:	12/21/2005
Date Began:	Not reported

SLIC:

Region:	STATE
Facility Status:	**Completed - Case Closed**
Status Date:	02/04/2013
Global Id:	T06019763926
Lead Agency:	SAN DIEGO COUNTY LOP
Lead Agency Case Number:	H39682-001
Latitude:	33.320353
Longitude:	-117.173107
Case Type:	Cleanup Program Site
Case Worker:	EB
Local Agency:	SAN DIEGO COUNTY LOP
RB Case Number:	Not reported
File Location:	Local Agency
Potential Media Affected:	Not reported
Potential Contaminants of Concern:	Not reported
Site History:	Refer to "Site Maps/Documents" tab for Closure Letter.

Click here to access the California GeoTracker records for this facility:

22
NW
> 1
1.229 mi.
6491 ft.

WILLIAM LYON HOMES
4045 GIRD RD
FALLBROOK, CA 92028

San Diego Co. HMMD

S105298839
N/A

Relative:
Lower

Actual:
215 ft.

SAN DIEGO CO. HMMD:

Facility Id:	102753
Business Type:	6HK20
EPA Id Number:	Not reported
APN:	DEH-102753
Last HMMD Inspection:	Not reported
Permit Status:	INAC
Permit Expiration:	01/31/2002
Facility Owner:	Not reported
Facility Address:	Not reported
Facility City:	Not reported
Facility State:	Not reported
Facility Zip:	Not reported
UST Owner:	Not reported
Handle Regulated Hazmat:	Not reported
Own Or Operate UST:	Not reported
Subject To APSA:	Not reported
Generate Haz Waste:	Not reported

WILLIAM LYON HOMES (Continued) **S105298839**

Treat Haz Waste: Not reported
Generate Medical Waste: Not reported

F23 **DOUG DODSON** **San Diego Co. HMMD** **S104750037**
SSE **31510 MOUNTAIN WY** **N/A**
> 1 **BONSALL, CA 92003**
1.233 mi.
6508 ft. **Site 1 of 2 in cluster F**

Relative:
Higher

Actual:
709 ft.

SAN DIEGO CO. HMMD:
Facility Id: 122814
Business Type: Not reported
EPA Id Number: Not reported
APN: 127-290-46-00
Last HMMD Inspection: Not reported
Permit Status: INAC
Permit Expiration: Not reported
Facility Owner: DOUG DODSON
Facility Address: 31510 MOUNTAIN WAY
Facility City: BONSALL
Facility State: CA
Facility Zip: 92003-4705
UST Owner: Not reported
Handle Regulated Hazmat: Not reported
Own Or Operate UST: Not reported
Subject To APSA: Not reported
Generate Haz Waste: Not reported
Treat Haz Waste: Not reported
Generate Medical Waste: Not reported

UST:
UST Name: UNDERGROUND TANK 122814 T001
Last Update: 2012-11-02 14:17:38
Permit Number: 122814
Tank Type: SINGLE WALL
Additional Id: AT2160
Capacity Gallons: 550
UST Contents: REGULAR UNLEADED
Other Content Info: REGULAR UNLEADED
Reg Status: REMOVED
Remove Close Date: 1991-01-31 00:00:00
Year Installed: 1980-01-01 00:00:00
Pipe Type: Not reported
Delivery System: Not reported
Monitor Code: 90
UST Monitor Method: NO MONITORING ALTERNATIVE SELECTED. VERIFY AND ENTER MONITORING ALTERNATIVE DURING INSPECTION.

F24
SSE
> 1
1.233 mi.
6508 ft.

DOUG DODSON **SWEEPS UST** **S106925505**
31510 MOUNTAIN WAY **N/A**
BONSALL, CA 92003

Site 2 of 2 in cluster F

Relative:
Higher

Actual:
709 ft.

SWEEPS UST:

Status:	Not reported
Comp Number:	22814
Number:	Not reported
Board Of Equalization:	Not reported
Referral Date:	Not reported
Action Date:	Not reported
Created Date:	Not reported
Owner Tank Id:	Not reported
SWRCB Tank Id:	37-000-022814-000001
Tank Status:	Not reported
Capacity:	550
Active Date:	Not reported
Tank Use:	M.V. FUEL
STG:	PRODUCT
Content:	REG UNLEADED
Number Of Tanks:	1

Status:	Active
Comp Number:	22814
Number:	9
Board Of Equalization:	Not reported
Referral Date:	Not reported
Action Date:	06-26-92
Created Date:	02-29-88
Owner Tank Id:	Not reported
SWRCB Tank Id:	Not reported
Tank Status:	Not reported
Capacity:	Not reported
Active Date:	Not reported
Tank Use:	Not reported
STG:	Not reported
Content:	Not reported
Number Of Tanks:	Not reported

25
North
> 1
1.299 mi.
6857 ft.

L & M FERTILIZER INC **HAZNET** **S112936731**
3701 MONSERATE HILL RD **N/A**
FALLBROOK, CA 92028

Relative:
Higher

Actual:
691 ft.

HAZNET:

envid:	S112936731
Year:	2004
GEPAID:	CAC002576212
Contact:	STEVE CULLEY
Telephone:	7607281400
Mailing Name:	Not reported
Mailing Address:	1043 E MISSION RD
Mailing City,St,Zip:	FALLBROOK, CA 92028
Gen County:	Not reported
TSD EPA ID:	302233
TSD County:	Not reported
Waste Category:	Contaminated soil from site clean-up

L & M FERTILIZER INC (Continued) **S112936731**

Disposal Method: Not reported
Tons: 24
Cat Decode: Contaminated soil from site clean-up
Method Decode: Not reported
Facility County: San Diego

26
NNE
> 1
1.310 mi.
6916 ft.

Relative:
Lower

Actual:
239 ft.

PLANT B PALA MESA VILLAGE **WDS** **S105255722**
4555 HWY 76 **N/A**
FALLBROOK, CA 92028

WDS:
Facility ID: San Diego 000000068
Facility Type: Municipal/Domestic - Facility that treats sewage or a mixture of predominantly sewage and other waste from districts, municipalities, communities, hospitals, schools, and publicly or privately owned systems (excluding individual subsurface leaching systems disposing of less than 1,000 gallons per day).
Facility Status: Active - Any facility with a continuous or seasonal discharge that is under Waste Discharge Requirements.
NPDES Number: Not reported
Subregion: 9
Facility Telephone: 7607282575
Facility Contact: CHUCK SNEED
Agency Name: RAINBOW MWD
Agency Address: PO BOX 2500
Agency City,St,Zip: FALLBROOK 92028
Agency Contact: GREG ENSMINGER
Agency Telephone: Not reported
Agency Type: Special District (Includes districts established under general acts, sanitary districts, water districts irrigation districts, etc.)
SIC Code: 4952
SIC Code 2: Not reported
Primary Waste Type: Designated/Influent or Solid Wastes that pose a significant threat to water quality because of their high concentrations (E.G., BOD, Hardness, TRF, Chloride). 'Manageable' hazardous wastes (E.G., inorganic salts and heavy metals) are included in this category.
Primary Waste: DOMEST
Waste Type2: Not reported
Waste2: Domestic Sewage
Primary Waste Type: Designated/Influent or Solid Wastes that pose a significant threat to water quality because of their high concentrations (E.G., BOD, Hardness, TRF, Chloride). 'Manageable' hazardous wastes (E.G., inorganic salts and heavy metals) are included in this category.
Secondary Waste: Not reported
Secondary Waste Type: Not reported
Design Flow: 0
Baseline Flow: 0
Reclamation: No reclamation requirements associated with this facility.
POTW: The POTW Does not have an approved pretreatment program. Some POTWs may have local pretreatment programs that have not been approved by the regional board and/or EPA.
Treat To Water: Moderate Threat to Water Quality. A violation could have a major adverse impact on receiving biota, can cause aesthetic impairment to a significant human population, or render unusable a potential domestic or municipal water supply. Awsthetic impairment would include nuisance from a waste treatment facility.

PLANT B PALA MESA VILLAGE (Continued) **S105255722**

Complexity: Category B - Any facility having a physical, chemical, or biological waste treatment system (except for septic systems with subsurface disposal), or any Class II or III disposal site, or facilities without treatment systems that are complex, such as marinas with petroleum products, solid wastes, and sewage pump out facilities.

27
WSW
> 1
1.353 mi.
7146 ft.

HENRIETTE BRUMMET
5931 REDONDO DR
BONSALL, CA 92003

HAZNET **S112921085**
N/A

Relative:
Higher

Actual:
379 ft.

HAZNET:

envid:	S112921085
Year:	2002
GEPAID:	CAC002550352
Contact:	LARRY LUSHANKO ESQ
Telephone:	7609451030
Mailing Name:	Not reported
Mailing Address:	5256 S MISSION RD STE 130
Mailing City,St,Zip:	BONSALL, CA 92003
Gen County:	Not reported
TSD EPA ID:	CAD008252405
TSD County:	Not reported
Waste Category:	Unspecified organic liquid mixture
Disposal Method:	Recycler
Tons:	0.2
Cat Decode:	Unspecified organic liquid mixture
Method Decode:	Recycler
Facility County:	San Diego

envid:	S112921085
Year:	2002
GEPAID:	CAC002550352
Contact:	LARRY LUSHANKO ESQ
Telephone:	7609451030
Mailing Name:	Not reported
Mailing Address:	5256 S MISSION RD STE 130
Mailing City,St,Zip:	BONSALL, CA 92003
Gen County:	Not reported
TSD EPA ID:	CAD980884183
TSD County:	Not reported
Waste Category:	Household waste
Disposal Method:	Disposal, Other
Tons:	0.01
Cat Decode:	Household waste
Method Decode:	Disposal, Other
Facility County:	San Diego

envid:	S112921085
Year:	2002
GEPAID:	CAC002550352
Contact:	LARRY LUSHANKO ESQ
Telephone:	7609451030
Mailing Name:	Not reported
Mailing Address:	5256 S MISSION RD STE 130
Mailing City,St,Zip:	BONSALL, CA 92003
Gen County:	Not reported

HENRIETTE BRUMMET (Continued) **S112921085**

TSD EPA ID: CAD008252405
TSD County: Not reported
Waste Category: Unspecified organic liquid mixture
Disposal Method: Transfer Station
Tons: 0.01
Cat Decode: Unspecified organic liquid mixture
Method Decode: Transfer Station
Facility County: San Diego

envid: S112921085
Year: 2002
GEPAID: CAC002550352
Contact: LARRY LUSHANKO ESQ
Telephone: 7609451030
Mailing Name: Not reported
Mailing Address: 5256 S MISSION RD STE 130
Mailing City,St,Zip: BONSALL, CA 92003
Gen County: Not reported
TSD EPA ID: CAT080033681
TSD County: Not reported
Waste Category: Liquids with pH <= 2
Disposal Method: Recycler
Tons: 0.01
Cat Decode: Liquids with pH <= 2
Method Decode: Recycler
Facility County: San Diego

envid: S112921085
Year: 2002
GEPAID: CAC002550352
Contact: LARRY LUSHANKO ESQ
Telephone: 7609451030
Mailing Name: Not reported
Mailing Address: 5256 S MISSION RD STE 130
Mailing City,St,Zip: BONSALL, CA 92003
Gen County: Not reported
TSD EPA ID: CAT080033681
TSD County: Not reported
Waste Category: Other organic solids
Disposal Method: Recycler
Tons: 0.15
Cat Decode: Other organic solids
Method Decode: Recycler
Facility County: San Diego

Click this hyperlink while viewing on your computer to access additional CA_HAZNET: detail in the EDR Site Report.

28
WNW
> 1
1.388 mi.
7331 ft.

BARLETT AGRI-ENTEPRISES — **San Diego Co. HMMD** — **S106062906**
3108 HWY 76 — **N/A**
FALLBROOK, CA 92028

Relative:
Lower

Actual:
196 ft.

SAN DIEGO CO. HMMD:

Facility Id:	129346
Business Type:	Not reported
EPA Id Number:	Not reported
APN:	DEH-129346
Last HMMD Inspection:	06/12/1989
Permit Status:	INAC
Permit Expiration:	06/12/1989
Facility Owner:	DON BARTLETT
Facility Address:	3108 HY 76
Facility City:	FALLBROOK
Facility State:	CA
Facility Zip:	92028-9318
UST Owner:	Not reported
Handle Regulated Hazmat:	Not reported
Own Or Operate UST:	Not reported
Subject To APSA:	Not reported
Generate Haz Waste:	Y
Treat Haz Waste:	Not reported
Generate Medical Waste:	Not reported

G29
East
> 1
1.454 mi.
7675 ft.

ECO FARMS INC — **HAZNET** — **S112903439**
8123 WEST LILAC — **N/A**
BONSALL, CA 92003

Site 1 of 2 in cluster G

Relative:
Higher

Actual:
742 ft.

HAZNET:

envid:	S112903439
Year:	1999
GEPAID:	CAC002203137
Contact:	ECO FARMS INC
Telephone:	0000000000
Mailing Name:	Not reported
Mailing Address:	28790 LAS HACIENDAS ST
Mailing City,St,Zip:	TEMECULA, CA 925900000
Gen County:	Not reported
TSD EPA ID:	AZC980813022
TSD County:	Not reported
Waste Category:	Aqueous solution with total organic residues less than 10 percent
Disposal Method:	Recycler
Tons:	3.5445
Cat Decode:	Aqueous solution with total organic residues less than 10 percent
Method Decode:	Recycler
Facility County:	San Diego

G30 **ECO FARMS INC** **San Diego Co. HMMD** **S112978889**
East **8123 W LILAC RD** **HAZNET** **N/A**
> 1 **BONSALL, CA 92003** **PEST LIC**
1.454 mi.
7675 ft. **Site 2 of 2 in cluster G**

Relative:
Higher

Actual:
742 ft.

SAN DIEGO CO. HMMD:

Facility Id:	199238
Business Type:	6HKAG
EPA Id Number:	Not reported
APN:	128-290-66-00
Last HMMD Inspection:	05/05/2009
Permit Status:	EXEM
Permit Expiration:	11/28/2001
Facility Owner:	WOLLAM GROVE MNMGT INC
Facility Address:	P.O. BOX 153
Facility City:	BONSALL
Facility State:	CA
Facility Zip:	92003
UST Owner:	Not reported
Handle Regulated Hazmat:	Y
Own Or Operate UST:	Not reported
Subject To APSA:	Not reported
Generate Haz Waste:	Not reported
Treat Haz Waste:	Not reported
Generate Medical Waste:	Not reported

Facility Id:	199318
Business Type:	6HKAG
EPA Id Number:	Not reported
APN:	128-290-66-00
Last HMMD Inspection:	04/02/2010
Permit Status:	EXEM
Permit Expiration:	11/28/2001
Facility Owner:	PHILIP C NICHOLS
Facility Address:	8123 W LILAC RD
Facility City:	BONSALL
Facility State:	CA
Facility Zip:	92003-4333
UST Owner:	Not reported
Handle Regulated Hazmat:	Y
Own Or Operate UST:	Not reported
Subject To APSA:	Not reported
Generate Haz Waste:	Not reported
Treat Haz Waste:	Not reported
Generate Medical Waste:	Not reported

HAZNET:

envid:	S112978889
Year:	2009
GEPAID:	CAC002643906
Contact:	PHIL COLEGROVE
Telephone:	7604973518
Mailing Name:	Not reported
Mailing Address:	28790 LAS HACIENDAS ST
Mailing City,St,Zip:	TEMECULA, CA 925902614
Gen County:	Not reported
TSD EPA ID:	CAT000646117
TSD County:	Not reported

ECO FARMS INC (Continued) **S112978889**

Waste Category:	Other organic solids
Disposal Method:	Landfill Or Surface Impoundment That Will Be Closed As Landfill(To Include On-Site Treatment And/Or Stabilization)
Tons:	0.075
Cat Decode:	Other organic solids
Method Decode:	Landfill Or Surface Impoundment That Will Be Closed As Landfill(To Include On-Site Treatment And/Or Stabilization)
Facility County:	San Diego
envid:	S112978889
Year:	2009
GEPAID:	CAC002643906
Contact:	PHIL COLEGROVE
Telephone:	7604973518
Mailing Name:	Not reported
Mailing Address:	28790 LAS HACIENDAS ST
Mailing City,St,Zip:	TEMECULA, CA 925902614
Gen County:	Not reported
TSD EPA ID:	CAT000646117
TSD County:	Not reported
Waste Category:	Unspecified sludge waste
Disposal Method:	Landfill Or Surface Impoundment That Will Be Closed As Landfill(To Include On-Site Treatment And/Or Stabilization)
Tons:	0.3336
Cat Decode:	Unspecified sludge waste
Method Decode:	Landfill Or Surface Impoundment That Will Be Closed As Landfill(To Include On-Site Treatment And/Or Stabilization)
Facility County:	San Diego

PEST LIC:

Facility Type:	PCM
Categories:	Not reported
License No:	31883
Issued or Renewed Date:	01/01/2015
Expiration Date:	12/31/2016

---

31 **31598 AFTON FARMS LN., BONSALL, CA., 92003** **ENF** **S113408357**
SSE **31598 AFTON FARMS LANE** **N/A**
> 1 **BONSALL, CA 92003**
1.477 mi.
7800 ft.

Relative:
Higher

Actual:
619 ft.

ENF:

Region:	9
Facility Id:	791271
Agency Name:	Chang, Richard
Place Type:	Irrigated Land
Place Subtype:	Irrigated Lands
Facility Type:	Not reported
Agency Type:	Privately-Individual
# Of Agencies:	1
Place Latitude:	Not reported
Place Longitude:	Not reported
SIC Code 1:	Not reported
SIC Desc 1:	Not reported
SIC Code 2:	Not reported
SIC Desc 2:	Not reported

31598 AFTON FARMS LN., BONSALL, CA., 92003 (Continued) **S113408357**

SIC Code 3:	Not reported
SIC Desc 3:	Not reported
NAICS Code 1:	Not reported
NAICS Desc 1:	Not reported
NAICS Code 2:	Not reported
NAICS Desc 2:	Not reported
NAICS Code 3:	Not reported
NAICS Desc 3:	Not reported
# Of Places:	1
Source Of Facility:	Reg Meas
Design Flow:	Not reported
Threat To Water Quality:	Not reported
Complexity:	Not reported
Pretreatment:	Not reported
Facility Waste Type:	Not reported
Facility Waste Type 2:	Not reported
Facility Waste Type 3:	Not reported
Facility Waste Type 4:	Not reported
Program:	IRRI
Program Category1:	IRRI
Program Category2:	IRRI
# Of Programs:	1
WDID:	Not reported
Reg Measure Id:	389195
Reg Measure Type:	Enrollee
Region:	9
Order #:	R9-2007-0104W4
Npdes# CA#:	Not reported
Major-Minor:	Not reported
Npdes Type:	Not reported
Reclamation:	Not reported
Dredge Fill Fee:	Not reported
301H:	Not reported
Application Fee Amt Received:	Not reported
Status:	Draft
Status Date:	02/20/2013
Effective Date:	Not reported
Expiration/Review Date:	Not reported
Termination Date:	Not reported
WDR Review - Amend:	Not reported
WDR Review - Revise/Renew:	Not reported
WDR Review - Rescind:	Not reported
WDR Review - No Action Required:	Not reported
WDR Review - Pending:	Not reported
WDR Review - Planned:	Not reported
Status Enrollee:	Y
Individual/General:	I
Fee Code:	21 - Non Billable Waivers
Direction/Voice:	Passive
Enforcement Id(EID):	389352
Region:	9
Order / Resolution Number:	Not reported
Enforcement Action Type:	Staff Enforcement Letter
Effective Date:	01/31/2013
Adoption/Issuance Date:	01/31/2013
Achieve Date:	Not reported
Termination Date:	Not reported

31598 AFTON FARMS LN., BONSALL, CA., 92003 (Continued) **S113408357**

ACL Issuance Date:	Not reported
EPL Issuance Date:	Not reported
Status:	Active
Title:	SEL 01/31/2013 for Chang, Richard
Description:	Not reported
Program:	IRRI
Latest Milestone Completion Date:	Not reported
# Of Programs1:	1
Total Assessment Amount:	$0.00
Initial Assessed Amount:	$0.00
Liability $ Amount:	$0.00
Project $ Amount:	$0.00
Liability $ Paid:	$0.00
Project $ Completed:	$0.00
Total $ Paid/Completed Amount:	$0.00

H32 **RANCHO MONSERATE HOA** **HAZNET** **S112925072**
NE **4650 DULIN RD** **N/A**
> 1 **FALLBROOK, CA 92028**
1.491 mi.
7872 ft. **Site 1 of 3 in cluster H**

Relative:
Lower

Actual:
253 ft.

HAZNET:

envid:	S112925072
Year:	2002
GEPAID:	CAC002556973
Contact:	BRIDGETTE CONBOY
Telephone:	7607282316
Mailing Name:	Not reported
Mailing Address:	4650 DULIN RD
Mailing City,St,Zip:	FALLBROOK, CA 920289346
Gen County:	Not reported
TSD EPA ID:	AZC950823111
TSD County:	Not reported
Waste Category:	Asbestos containing waste
Disposal Method:	Disposal, Land Fill
Tons:	8
Cat Decode:	Asbestos containing waste
Method Decode:	Disposal, Land Fill
Facility County:	San Diego

H33 **SIMON G DURON** **PEST LIC** **S117646538**
NE **4650 DULIN RD** **N/A**
> 1 **FALLBROOK, CA 92028**
1.491 mi.
7872 ft. **Site 2 of 3 in cluster H**

Relative:
Lower

Actual:
253 ft.

PEST LIC:

Facility Type:	QAC
Categories:	B
License No:	77645
Issued or Renewed Date:	01/01/2015
Expiration Date:	12/31/2016

H34
NE
> 1
1.491 mi.
7872 ft.

4650 DULAN RD
FALLBROOK, CA 92028

Site 3 of 3 in cluster H

CHMIRS **S110981846**
N/A

Relative:
Lower

Actual:
253 ft.

CHMIRS:

OES Incident Number:	10-5942
OES notification:	10/02/2010
OES Date:	Not reported
OES Time:	Not reported
Date Completed:	**Not reported**
Property Use:	Not reported
Agency Id Number:	Not reported
Agency Incident Number:	Not reported
Time Notified:	Not reported
Time Completed:	Not reported
Surrounding Area:	Not reported
Estimated Temperature:	Not reported
Property Management:	Not reported
More Than Two Substances Involved?:	Not reported
Resp Agncy Personel # Of Decontaminated:	Not reported
Responding Agency Personel # Of Injuries:	Not reported
Responding Agency Personel # Of Fatalities:	Not reported
Others Number Of Decontaminated:	Not reported
Others Number Of Injuries:	Not reported
Others Number Of Fatalities:	Not reported
Vehicle Make/year:	Not reported
Vehicle License Number:	Not reported
Vehicle State:	Not reported
Vehicle Id Number:	Not reported
CA DOT PUC/ICC Number:	Not reported
Company Name:	Not reported
Reporting Officer Name/ID:	Not reported
Report Date:	Not reported
Facility Telephone:	Not reported
Waterway Involved:	No
Waterway:	Not reported
Spill Site:	Other
Cleanup By:	Responsible Party
Containment:	Not reported
What Happened:	Not reported
Type:	Not reported
Measure:	Gal(s)
Other:	Not reported
Date/Time:	1500
Year:	2010
Agency:	Rainbow Municipal Water Dist
Incident Date:	10/1/2010
Admin Agency:	San Diego County Health Services Department
Amount:	Not reported
Contained:	Yes
Site Type:	Not reported
E Date:	Not reported
Substance:	Sewage
Quantity Released:	100
Unknown:	Not reported
Substance #2:	Not reported
Substance #3:	Not reported

(Continued) **S110981846**

Evacuations:	Not reported
Number of Injuries:	Not reported
Number of Fatalities:	Not reported
#1 Pipeline:	Not reported
#2 Pipeline:	Not reported
#3 Pipeline:	Not reported
#1 Vessel >= 300 Tons:	Not reported
#2 Vessel >= 300 Tons:	Not reported
#3 Vessel >= 300 Tons:	Not reported
Evacs:	Not reported
Injuries:	Not reported
Fatals:	Not reported
Comments:	Not reported
Description:	A release occurred in a generator vault at a golf course pump station. The release was by-passed for containment.

I35 **NOEL G STEHLY** **PEST LIC** **S117628298**
ESE **32542 AQUEDUCT RD** **N/A**
> 1 **BONSALL, CA 92003**
1.509 mi.
7970 ft. **Site 1 of 3 in cluster I**

Relative:
Higher

Actual:
881 ft.

PEST LIC:

Facility Type:	QAL
Categories:	D
License No:	108969
Issued or Renewed Date:	01/01/2014
Expiration Date:	12/31/2015

I36 **STEHLY ENTERPRISESINC** **PEST LIC** **S117639725**
ESE **32542 AQUADUCT RD** **N/A**
> 1 **BONSALL, CA 92003**
1.509 mi.
7970 ft. **Site 2 of 3 in cluster I**

Relative:
Higher

Actual:
881 ft.

PEST LIC:

Facility Type:	PCM
Categories:	Not reported
License No:	32362
Issued or Renewed Date:	01/01/2014
Expiration Date:	12/31/2015

I37 **MUNEMITSU FARMS** **San Diego Co. HMMD** **S104761288**
ESE **32542 AQUADUCT RD** **N/A**
> 1 **BONSALL, CA 92003**
1.509 mi.
7970 ft. **Site 3 of 3 in cluster I**

Relative:
Higher

Actual:
881 ft.

SAN DIEGO CO. HMMD:

Facility Id:	199246
Business Type:	6HKAG
EPA Id Number:	Not reported
APN:	127-270-95-00
Last HMMD Inspection:	05/25/1995

MUNEMITSU FARMS (Continued) **S104761288**

Permit Status:	INAC
Permit Expiration:	05/25/2002
Facility Owner:	MUNEMITSU FARMS
Facility Address:	32542 AQUADUCT RD
Facility City:	BONSALL
Facility State:	CA
Facility Zip:	92003-
UST Owner:	Not reported
Handle Regulated Hazmat:	Y
Own Or Operate UST:	Not reported
Subject To APSA:	Not reported
Generate Haz Waste:	Not reported
Treat Haz Waste:	Not reported
Generate Medical Waste:	Not reported

---

38 **EDWARD L LAUBER** **HIST UST** **U001570907**
WSW **5808 REDONDO DR** **N/A**
> 1 **BONSALL, CA 92003**
1.522 mi.
8037 ft.

Relative:
Higher

Actual:
286 ft.

HIST UST:

File Number:	0002B1AC
URL:	http://geotracker.waterboards.ca.gov/ustpdfs/pdf/0002B1AC.pdf
Region:	STATE
Facility ID:	00000051761
Facility Type:	Other
Other Type:	Not reported
Contact Name:	Not reported
Telephone:	6197243097
Owner Name:	EDWARD L. LAUBER
Owner Address:	5808 REDONDO DR.
Owner City,St,Zip:	BONSALL, CA 92003
Total Tanks:	0001
Tank Num:	001
Container Num:	5808
Year Installed:	Not reported
Tank Capacity:	00000280
Tank Used for:	PRODUCT
Type of Fuel:	DIESEL
Container Construction Thickness:	Not reported
Leak Detection:	Visual

Click here for Geo Tracker PDF:

---

39 **31348 COTTONTAIL LANE, BONSALL, CA., 92003** **ENF** **S113408401**
SSW **31348 COTTONTAIL LANE** **N/A**
> 1 **BONSALL, CA 92003**
1.542 mi.
8143 ft.

Relative:
Higher

Actual:
297 ft.

ENF:

Region:	9
Facility Id:	791333
Agency Name:	Wadleigh, William M.

31348 COTTONTAIL LANE, BONSALL, CA., 92003 (Continued) **S113408401**

Place Type:	Irrigated Land
Place Subtype:	Irrigated Lands
Facility Type:	Not reported
Agency Type:	Privately-Individual
# Of Agencies:	1
Place Latitude:	Not reported
Place Longitude:	Not reported
SIC Code 1:	Not reported
SIC Desc 1:	Not reported
SIC Code 2:	Not reported
SIC Desc 2:	Not reported
SIC Code 3:	Not reported
SIC Desc 3:	Not reported
NAICS Code 1:	Not reported
NAICS Desc 1:	Not reported
NAICS Code 2:	Not reported
NAICS Desc 2:	Not reported
NAICS Code 3:	Not reported
NAICS Desc 3:	Not reported
# Of Places:	1
Source Of Facility:	Reg Meas
Design Flow:	Not reported
Threat To Water Quality:	Not reported
Complexity:	Not reported
Pretreatment:	Not reported
Facility Waste Type:	Not reported
Facility Waste Type 2:	Not reported
Facility Waste Type 3:	Not reported
Facility Waste Type 4:	Not reported
Program:	IRRI
Program Category1:	IRRI
Program Category2:	IRRI
# Of Programs:	1
WDID:	Not reported
Reg Measure Id:	389284
Reg Measure Type:	Enrollee
Region:	9
Order #:	R9-2007-0104W4
Npdes# CA#:	Not reported
Major-Minor:	Not reported
Npdes Type:	Not reported
Reclamation:	Not reported
Dredge Fill Fee:	Not reported
301H:	Not reported
Application Fee Amt Received:	Not reported
Status:	Draft
Status Date:	02/21/2013
Effective Date:	Not reported
Expiration/Review Date:	Not reported
Termination Date:	Not reported
WDR Review - Amend:	Not reported
WDR Review - Revise/Renew:	Not reported
WDR Review - Rescind:	Not reported
WDR Review - No Action Required:	Not reported
WDR Review - Pending:	Not reported
WDR Review - Planned:	Not reported
Status Enrollee:	Y

31348 COTTONTAIL LANE, BONSALL, CA., 92003 (Continued) **S113408401**

Individual/General:	I
Fee Code:	21 - Non Billable Waivers
Direction/Voice:	Passive
Enforcement Id(EID):	389407
Region:	9
Order / Resolution Number:	Not reported
Enforcement Action Type:	Staff Enforcement Letter
Effective Date:	01/31/2013
Adoption/Issuance Date:	01/31/2013
Achieve Date:	Not reported
Termination Date:	Not reported
ACL Issuance Date:	Not reported
EPL Issuance Date:	Not reported
Status:	Active
Title:	SEL 01/31/2013 for Wadleigh, William M.
Description:	Not reported
Program:	IRRI
Latest Milestone Completion Date:	Not reported
# Of Programs1:	1
Total Assessment Amount:	$0.00
Initial Assessed Amount:	$0.00
Liability $ Amount:	$0.00
Project $ Amount:	$0.00
Liability $ Paid:	$0.00
Project $ Completed:	$0.00
Total $ Paid/Completed Amount:	$0.00

---

40 **PROVIN HOMESITE** **NPDES** **S118119549**
South **7064 VIA MARIPOSA NORTE** **N/A**
> 1 **BONSALL, CA 92003**
1.562 mi.
8246 ft.

Relative:
Higher

Actual:
296 ft.

NPDES:

Npdes Number:	Not reported
Facility Status:	Not reported
Agency Id:	Not reported
Region:	9
Regulatory Measure Id:	461410
Order No:	Not reported
Regulatory Measure Type:	Construction
Place Id:	Not reported
WDID:	9 37C373788
Program Type:	Not reported
Adoption Date Of Regulatory Measure:	Not reported
Effective Date Of Regulatory Measure:	Not reported
Expiration Date Of Regulatory Measure:	Not reported
Termination Date Of Regulatory Measure:	Not reported
Discharge Name:	Not reported
Discharge Address:	Not reported
Discharge City:	Not reported
Discharge State:	Not reported
Discharge Zip:	Not reported
RECEIVED DATE:	8/19/2015
PROCESSED DATE:	8/24/2015
STATUS CODE NAME:	Active
STATUS DATE:	8/24/2015
PLACE SIZE:	2.35

PROVIN HOMESITE (Continued) **S118119549**

PLACE SIZE UNIT:	Acres
FACILITY CONTACT NAME:	Erica Ryan
FACILITY CONTACT TITLE:	Principal, SSPC
FACILITY CONTACT PHONE:	760-644-5562
FACILITY CONTACT PHONE EXT:	Not reported
FACILITY CONTACT EMAIL:	erica@stepstonepermit.com
OPERATOR NAME:	Sanford Stephen Provin
OPERATOR ADDRESS:	Not reported
OPERATOR CITY:	Not reported
OPERATOR STATE:	Not reported
OPERATOR ZIP:	Not reported
OPERATOR CONTACT NAME:	Not reported
OPERATOR CONTACT TITLE:	Not reported
OPERATOR CONTACT PHONE:	Not reported
OPERATOR CONTACT PHONE EXT:	Not reported
OPERATOR CONTACT EMAIL:	Not reported
OPERATOR TYPE:	Private Individual
DEVELOPER NAME:	Sanford Stephen Provin
DEVELOPER ADDRESS:	788 S 650 W
DEVELOPER CITY:	Farmington
DEVELOPER STATE:	Utah
DEVELOPER ZIP:	84025
DEVELOPER CONTACT NAME:	Erica Ryan
DEVELOPER CONTACT TITLE:	Principal, SSPC
CONSTYPE LINEAR UTILITY IND:	N
EMERGENCY PHONE NO:	760-644-5562
EMERGENCY PHONE EXT:	Not reported
CONSTYPE ABOVE GROUND IND:	N
CONSTYPE BELOW GROUND IND:	N
CONSTYPE CABLE LINE IND:	N
CONSTYPE COMM LINE IND:	N
CONSTYPE COMMERTIAL IND:	N
CONSTYPE ELECTRICAL LINE IND:	N
CONSTYPE GAS LINE IND:	N
CONSTYPE INDUSTRIAL IND:	N
CONSTYPE OTHER DESRIPTION:	Not reported
CONSTYPE OTHER IND:	N
CONSTYPE RECONS IND:	N
CONSTYPE RESIDENTIAL IND:	Y
CONSTYPE TRANSPORT IND:	N
CONSTYPE UTILITY DESCRIPTION:	Not reported
CONSTYPE UTILITY IND:	N
CONSTYPE WATER SEWER IND:	N
DIR DISCHARGE USWATER IND:	N
RECEIVING WATER NAME:	Unnamed Trinutary to San Luis Rey
CERTIFIER NAME:	Sanford Provin
CERTIFIER TITLE:	Owner
CERTIFICATION DATE:	19-AUG-15
PRIMARY SIC:	Not reported
SECONDARY SIC:	Not reported
TERTIARY SIC:	Not reported
Npdes Number:	CAS000002
Facility Status:	Active
Agency Id:	0
Region:	9
Regulatory Measure Id:	461410

PROVIN HOMESITE (Continued) **S118119549**

Order No:	2009-0009-DWQ
Regulatory Measure Type:	Enrollee
Place Id:	Not reported
WDID:	9 37C373788
Program Type:	Construction
Adoption Date Of Regulatory Measure:	Not reported
Effective Date Of Regulatory Measure:	08/24/2015
Expiration Date Of Regulatory Measure:	Not reported
Termination Date Of Regulatory Measure:	Not reported
Discharge Name:	Sanford Stephen Provin
Discharge Address:	788 S 650 W
Discharge City:	Farmington
Discharge State:	Utah
Discharge Zip:	84025
RECEIVED DATE:	Not reported
PROCESSED DATE:	Not reported
STATUS CODE NAME:	Not reported
STATUS DATE:	Not reported
PLACE SIZE:	Not reported
PLACE SIZE UNIT:	Not reported
FACILITY CONTACT NAME:	Not reported
FACILITY CONTACT TITLE:	Not reported
FACILITY CONTACT PHONE:	Not reported
FACILITY CONTACT PHONE EXT:	Not reported
FACILITY CONTACT EMAIL:	Not reported
OPERATOR NAME:	Not reported
OPERATOR ADDRESS:	Not reported
OPERATOR CITY:	Not reported
OPERATOR STATE:	Not reported
OPERATOR ZIP:	Not reported
OPERATOR CONTACT NAME:	Not reported
OPERATOR CONTACT TITLE:	Not reported
OPERATOR CONTACT PHONE:	Not reported
OPERATOR CONTACT PHONE EXT:	Not reported
OPERATOR CONTACT EMAIL:	Not reported
OPERATOR TYPE:	Not reported
DEVELOPER NAME:	Not reported
DEVELOPER ADDRESS:	Not reported
DEVELOPER CITY:	Not reported
DEVELOPER STATE:	Not reported
DEVELOPER ZIP:	Not reported
DEVELOPER CONTACT NAME:	Not reported
DEVELOPER CONTACT TITLE:	Not reported
CONSTYPE LINEAR UTILITY IND:	Not reported
EMERGENCY PHONE NO:	Not reported
EMERGENCY PHONE EXT:	Not reported
CONSTYPE ABOVE GROUND IND:	Not reported
CONSTYPE BELOW GROUND IND:	Not reported
CONSTYPE CABLE LINE IND:	Not reported
CONSTYPE COMM LINE IND:	Not reported
CONSTYPE COMMERTIAL IND:	Not reported
CONSTYPE ELECTRICAL LINE IND:	Not reported
CONSTYPE GAS LINE IND:	Not reported
CONSTYPE INDUSTRIAL IND:	Not reported
CONSTYPE OTHER DESRIPTION:	Not reported
CONSTYPE OTHER IND:	Not reported
CONSTYPE RECONS IND:	Not reported

PROVIN HOMESITE (Continued) **S118119549**

CONSTYPE RESIDENTIAL IND:	Not reported
CONSTYPE TRANSPORT IND:	Not reported
CONSTYPE UTILITY DESCRIPTION:	Not reported
CONSTYPE UTILITY IND:	Not reported
CONSTYPE WATER SEWER IND:	Not reported
DIR DISCHARGE USWATER IND:	Not reported
RECEIVING WATER NAME:	Not reported
CERTIFIER NAME:	Not reported
CERTIFIER TITLE:	Not reported
CERTIFICATION DATE:	Not reported
PRIMARY SIC:	Not reported
SECONDARY SIC:	Not reported
TERTIARY SIC:	Not reported

---

41 **32310 AQUADUCT ROAD, BONSALL, CA., 92003** **ENF** **S113408393**
ESE **32310 AQUADUCT ROAD** **N/A**
> 1 **BONSALL, CA 92003**
1.581 mi.
8349 ft.

Relative:
Higher

Actual:
833 ft.

ENF:

Region:	9
Facility Id:	791324
Agency Name:	Shumaker, John
Place Type:	Irrigated Land
Place Subtype:	Irrigated Lands
Facility Type:	Not reported
Agency Type:	Privately-Individual
# Of Agencies:	1
Place Latitude:	Not reported
Place Longitude:	Not reported
SIC Code 1:	Not reported
SIC Desc 1:	Not reported
SIC Code 2:	Not reported
SIC Desc 2:	Not reported
SIC Code 3:	Not reported
SIC Desc 3:	Not reported
NAICS Code 1:	Not reported
NAICS Desc 1:	Not reported
NAICS Code 2:	Not reported
NAICS Desc 2:	Not reported
NAICS Code 3:	Not reported
NAICS Desc 3:	Not reported
# Of Places:	1
Source Of Facility:	Reg Meas
Design Flow:	Not reported
Threat To Water Quality:	Not reported
Complexity:	Not reported
Pretreatment:	Not reported
Facility Waste Type:	Not reported
Facility Waste Type 2:	Not reported
Facility Waste Type 3:	Not reported
Facility Waste Type 4:	Not reported
Program:	IRRI
Program Category1:	IRRI
Program Category2:	IRRI
# Of Programs:	1
WDID:	Not reported

32310 AQUADUCT ROAD, BONSALL, CA., 92003 (Continued) **S113408393**

Reg Measure Id:	389273
Reg Measure Type:	Enrollee
Region:	9
Order #:	R9-2007-0104W4
Npdes# CA#:	Not reported
Major-Minor:	Not reported
Npdes Type:	Not reported
Reclamation:	Not reported
Dredge Fill Fee:	Not reported
301H:	Not reported
Application Fee Amt Received:	Not reported
Status:	Draft
Status Date:	02/21/2013
Effective Date:	Not reported
Expiration/Review Date:	Not reported
Termination Date:	Not reported
WDR Review - Amend:	Not reported
WDR Review - Revise/Renew:	Not reported
WDR Review - Rescind:	Not reported
WDR Review - No Action Required:	Not reported
WDR Review - Pending:	Not reported
WDR Review - Planned:	Not reported
Status Enrollee:	Y
Individual/General:	I
Fee Code:	21 - Non Billable Waivers
Direction/Voice:	Passive
Enforcement Id(EID):	389398
Region:	9
Order / Resolution Number:	Not reported
Enforcement Action Type:	Staff Enforcement Letter
Effective Date:	01/31/2013
Adoption/Issuance Date:	01/31/2013
Achieve Date:	Not reported
Termination Date:	Not reported
ACL Issuance Date:	Not reported
EPL Issuance Date:	Not reported
Status:	Active
Title:	SEL 01/31/2013 for Shumaker, John
Description:	Not reported
Program:	IRRI
Latest Milestone Completion Date:	Not reported
# Of Programs1:	1
Total Assessment Amount:	$0.00
Initial Assessed Amount:	$0.00
Liability $ Amount:	$0.00
Project $ Amount:	$0.00
Liability $ Paid:	$0.00
Project $ Completed:	$0.00
Total $ Paid/Completed Amount:	$0.00

J42
NW
> 1
1.686 mi.
8902 ft.

GOLF CLUB OF CALIFORNIA
3742 FLOWERWOOD LN
FALLBROOK, CA 92028

Site 1 of 2 in cluster J

FINDS **1016785060**
ECHO **N/A**

Relative:
Higher

Actual:
276 ft.

FINDS:

Registry ID: 110058264435

Environmental Interest/Information System
STATE MASTER

ECHO:

Envid:	1016785060
Registry ID:	110058264435
DFR URL:	http://echo.epa.gov/detailed_facility_report?fid=110058264435

J43
NW
> 1
1.686 mi.
8902 ft.

GOLF CLUB OF CALIFORNIA
3742 FLOWERWOOD LN
FALLBROOK, CA 92028

Site 2 of 2 in cluster J

AST **S106070492**
San Diego Co. HMMD **N/A**

Relative:
Higher

Actual:
276 ft.

AST:

Certified Unified Program Agencies:	San Diego
Owner:	MAGNUS INVESTMENT GROUP INC.
Total Gallons:	2235

SAN DIEGO CO. HMMD:

Facility Id:	200356
Business Type:	6HK40
EPA Id Number:	Not reported
APN:	124-461-24-00
Last HMMD Inspection:	09/07/2006
Permit Status:	CHNG
Permit Expiration:	11/30/2007
Facility Owner:	WILLIAM LYON HOMES, INC
Facility Address:	3742 FLOWERWOOD LANE
Facility City:	FALLBROOK
Facility State:	CA
Facility Zip:	92028
UST Owner:	Not reported
Handle Regulated Hazmat:	Not reported
Own Or Operate UST:	Not reported
Subject To APSA:	Not reported
Generate Haz Waste:	Not reported
Treat Haz Waste:	Not reported
Generate Medical Waste:	Not reported

Facility Id:	209063
Business Type:	6HK40
EPA Id Number:	Not reported
APN:	124-461-24-00
Last HMMD Inspection:	02/21/2008
Permit Status:	INAC
Permit Expiration:	06/30/2009
Facility Owner:	MAGNUS INVESTMENT GROUP INC.

GOLF CLUB OF CALIFORNIA (Continued) **S106070492**

Facility Address:	3742 FLOWERWOOD LN
Facility City:	FALLBROOK
Facility State:	CA
Facility Zip:	92028
UST Owner:	Not reported
Handle Regulated Hazmat:	Y
Own Or Operate UST:	Not reported
Subject To APSA:	Not reported
Generate Haz Waste:	Y
Treat Haz Waste:	Not reported
Generate Medical Waste:	Not reported

Violations Inactive Permits:

Facility Id:	209063
Update Date:	11/02/2012
Inspection Date:	02/21/2008
Violation Code:	6HV0135
Violation:	MANIFESTS/RECEIPTS FOR 3 YEARS NOT ONSIT
Violation Citation:	Hazardous waste manifests/receipts for 3 years are not maintained onsite to document proper disposal of hazardous waste. CCR 66262.40(a) & 25160.2(b)(3)
Activity:	Inactive Permit

Facility Id:	209063
Business Type:	6HK40
EPA Id Number:	Not reported
APN:	124-461-24-00
Last HMMD Inspection:	02/21/2008
Permit Status:	INAC
Permit Expiration:	06/30/2009
Facility Owner:	MAGNUS INVESTMENT GROUP INC.
Facility Address:	3742 FLOWERWOOD LN
Facility City:	FALLBROOK
Facility State:	CA
Facility Zip:	92028
UST Owner:	Not reported
Handle Regulated Hazmat:	Not reported
Own Or Operate UST:	Not reported
Subject To APSA:	Not reported
Generate Haz Waste:	Not reported
Treat Haz Waste:	Not reported
Generate Medical Waste:	Not reported

Violations Inactive Permits:

Facility Id:	209063
Update Date:	11/02/2012
Inspection Date:	02/21/2008
Violation Code:	6HV0135
Violation:	MANIFESTS/RECEIPTS FOR 3 YEARS NOT ONSIT
Violation Citation:	Hazardous waste manifests/receipts for 3 years are not maintained onsite to document proper disposal of hazardous waste. CCR 66262.40(a) & 25160.2(b)(3)
Activity:	Inactive Permit

Facility Id:	211556
Business Type:	6HK40

GOLF CLUB OF CALIFORNIA (Continued) **S106070492**

EPA Id Number: Not reported
APN: 124-461-24-00
Last HMMD Inspection: 12/09/2009
Permit Status: OPEN
Permit Expiration: 03/31/2013
Facility Owner: GCC PARTNERS, INC
Facility Address: 3742 FLOWERWOOD LN
Facility City: FALLBROOK
Facility State: CA
Facility Zip: 92028
UST Owner: Not reported
Handle Regulated Hazmat: Y
Own Or Operate UST: Not reported
Subject To APSA: Not reported
Generate Haz Waste: Y
Treat Haz Waste: Not reported
Generate Medical Waste: Not reported

Active Permits:

Facility Id: 211556
Update Date: 11/02/2012
Case Number: Not reported
Name: WASTE 132 AQUEOUS SOL'N WITH METALS
Other Information: PARTS WASHER
Material Waste: Waste
Hazardous Categories 1: Not reported
Hazardous Categories 2: Not reported

Facility Id: 211556
Update Date: 11/02/2012
Case Number: Not reported
Name: WASTE 888 USED OIL FILTERS
Other Information: Not reported
Material Waste: Waste
Hazardous Categories 1: Not reported
Hazardous Categories 2: Not reported

Facility Id: 211556
Update Date: 11/02/2012
Case Number: 8002-05-9
Name: OIL
Other Information: MOTOR OIL
Material Waste: Material
Hazardous Categories 1: FIRE
Hazardous Categories 2: Not reported

Facility Id: 211556
Update Date: 11/02/2012
Case Number: 8006-61-9
Name: GASOLINE
Other Information: Not reported
Material Waste: Material
Hazardous Categories 1: FIRE
Hazardous Categories 2: Not reported

Facility Id: 211556
Update Date: 11/02/2012
Case Number: Not reported

GOLF CLUB OF CALIFORNIA (Continued) **S106070492**

Name: PHOSPHATES, SULFATES & OXIDES OF AMMONIUM/MANGANESE/IRON
Other Information: FERTILIZER - VARIOUS MIXTURES
Material Waste: Material
Hazardous Categories 1: ACUTE
Hazardous Categories 2: Not reported

Facility Id: 211556
Update Date: 11/02/2012
Case Number: 68476-34-6
Name: DIESEL
Other Information: Not reported
Material Waste: Material
Hazardous Categories 1: FIRE
Hazardous Categories 2: Not reported

Facility Id: 211556
Update Date: 11/02/2012
Case Number: Not reported
Name: WASTE 221 WASTE OIL & MIXED OIL
Other Information: USED OIL
Material Waste: Waste
Hazardous Categories 1: Not reported
Hazardous Categories 2: Not reported

Facility Id: 211556
Update Date: 11/02/2012
Case Number: Not reported
Name: WASTE 222 OIL/WATER SEPARATION SLUDGE
Other Information: SUMP SLUDGE
Material Waste: Waste
Hazardous Categories 1: Not reported
Hazardous Categories 2: Not reported

Facility Id: 211556
Update Date: 11/02/2012
Case Number: Not reported
Name: WASTE 223 UNSPEC OIL CONTAINING WASTE
Other Information: OILY ABSORBENT / WASHER FILTERS
Material Waste: Waste
Hazardous Categories 1: Not reported
Hazardous Categories 2: Not reported

Violations Active Permits:
Facility Id: 211556
Update Date: 11/02/2012
Inspection Date: 12/09/2009
Violation Code: 6HV0304
Violation: WASTE DETERMINATION NOT MADE
Violation Citation: Generator of a waste has not determined if that waste is a hazardous waste as defined by law. CCR 66262.11 & 66260.200(c)
Activity: ACTIVE

Facility Id: 211556
Update Date: 11/02/2012
Inspection Date: 12/09/2009
Violation Code: 6HV0226
Violation: HW NOT ACCUMULATED IN TANK/CONTAINER

GOLF CLUB OF CALIFORNIA (Continued) **S106070492**

Violation Citation:	Did not accumulate waste in container or tank. 66262.34 (d)(2)
Activity:	ACTIVE
Facility Id:	211556
Update Date:	11/02/2012
Inspection Date:	12/09/2009
Violation Code:	6HV0407
Violation:	EMPLOYEE TRAINING NOT ADEQUATE
Violation Citation:	Employee training program for small quantity generator of hazardous waste is inadequate. CFR 262.34(d)(5)(iii)
Activity:	ACTIVE
Facility Id:	211556
Update Date:	11/02/2012
Inspection Date:	12/09/2009
Violation Code:	6HV0227
Violation:	HAZWASTE TANK/CONTAINER W/O LABEL/DATE
Violation Citation:	Failed to properly label/date hazardous waste container &/or tank. 66262.34(f)
Activity:	ACTIVE
Facility Id:	211556
Business Type:	6HK40
EPA Id Number:	Not reported
APN:	124-461-24-00
Last HMMD Inspection:	12/09/2009
Permit Status:	OPEN
Permit Expiration:	03/31/2013
Facility Owner:	GCC PARTNERS, INC
Facility Address:	3742 FLOWERWOOD LN
Facility City:	FALLBROOK
Facility State:	CA
Facility Zip:	92028
UST Owner:	Not reported
Handle Regulated Hazmat:	Not reported
Own Or Operate UST:	Not reported
Subject To APSA:	Not reported
Generate Haz Waste:	Not reported
Treat Haz Waste:	Not reported
Generate Medical Waste:	Not reported

Active Permits:

Facility Id:	211556
Update Date:	11/02/2012
Case Number:	Not reported
Name:	WASTE 132 AQUEOUS SOL'N WITH METALS
Other Information:	PARTS WASHER
Material Waste:	Waste
Hazardous Categories 1:	Not reported
Hazardous Categories 2:	Not reported
Facility Id:	211556
Update Date:	11/02/2012
Case Number:	Not reported
Name:	WASTE 888 USED OIL FILTERS
Other Information:	Not reported
Material Waste:	Waste

GOLF CLUB OF CALIFORNIA (Continued) **S106070492**

Hazardous Categories 1: Not reported
Hazardous Categories 2: Not reported

Facility Id: 211556
Update Date: 11/02/2012
Case Number: 8002-05-9
Name: OIL
Other Information: MOTOR OIL
Material Waste: Material
Hazardous Categories 1: FIRE
Hazardous Categories 2: Not reported

Facility Id: 211556
Update Date: 11/02/2012
Case Number: 8006-61-9
Name: GASOLINE
Other Information: Not reported
Material Waste: Material
Hazardous Categories 1: FIRE
Hazardous Categories 2: Not reported

Facility Id: 211556
Update Date: 11/02/2012
Case Number: Not reported
Name: PHOSPHATES, SULFATES & OXIDES OF AMMONIUM/MANGANESE/IRON
Other Information: FERTILIZER - VARIOUS MIXTURES
Material Waste: Material
Hazardous Categories 1: ACUTE
Hazardous Categories 2: Not reported

Facility Id: 211556
Update Date: 11/02/2012
Case Number: 68476-34-6
Name: DIESEL
Other Information: Not reported
Material Waste: Material
Hazardous Categories 1: FIRE
Hazardous Categories 2: Not reported

Facility Id: 211556
Update Date: 11/02/2012
Case Number: Not reported
Name: WASTE 221 WASTE OIL & MIXED OIL
Other Information: USED OIL
Material Waste: Waste
Hazardous Categories 1: Not reported
Hazardous Categories 2: Not reported

Facility Id: 211556
Update Date: 11/02/2012
Case Number: Not reported
Name: WASTE 222 OIL/WATER SEPARATION SLUDGE
Other Information: SUMP SLUDGE
Material Waste: Waste
Hazardous Categories 1: Not reported
Hazardous Categories 2: Not reported

GOLF CLUB OF CALIFORNIA (Continued) **S106070492**

Facility Id:	211556
Update Date:	11/02/2012
Case Number:	Not reported
Name:	WASTE 223 UNSPEC OIL CONTAINING WASTE
Other Information:	OILY ABSORBENT / WASHER FILTERS
Material Waste:	Waste
Hazardous Categories 1:	Not reported
Hazardous Categories 2:	Not reported

Violations Active Permits:

Facility Id:	211556
Update Date:	11/02/2012
Inspection Date:	12/09/2009
Violation Code:	6HV0304
Violation:	WASTE DETERMINATION NOT MADE
Violation Citation:	Generator of a waste has not determined if that waste is a hazardous waste as defined by law. CCR 66262.11 & 66260.200(c)
Activity:	ACTIVE

Facility Id:	211556
Update Date:	11/02/2012
Inspection Date:	12/09/2009
Violation Code:	6HV0226
Violation:	HW NOT ACCUMULATED IN TANK/CONTAINER
Violation Citation:	Did not accumulate waste in container or tank. 66262.34 (d)(2)
Activity:	ACTIVE

Facility Id:	211556
Update Date:	11/02/2012
Inspection Date:	12/09/2009
Violation Code:	6HV0407
Violation:	EMPLOYEE TRAINING NOT ADEQUATE
Violation Citation:	Employee training program for small quantity generator of hazardous waste is inadequate. CFR 262.34(d)(5)(iii)
Activity:	ACTIVE

Facility Id:	211556
Update Date:	11/02/2012
Inspection Date:	12/09/2009
Violation Code:	6HV0227
Violation:	HAZWASTE TANK/CONTAINER W/O LABEL/DATE
Violation Citation:	Failed to properly label/date hazardous waste container &/or tank. 66262.34(f)
Activity:	ACTIVE

Click this hyperlink while viewing on your computer to access
3 additional CA_HMMD: record(s) in the EDR Site Report.

44
NNW
> 1
1.691 mi.
8931 ft.

DEVELOPMENT COORDINATORS
3640 GIRD RD
FALLBROOK, CA 92028

San Diego Co. HMMD **S104751093**
SWEEPS UST **N/A**

Relative:
Lower

Actual:
262 ft.

SAN DIEGO CO. HMMD:

Facility Id:	126547
Business Type:	6HK03
EPA Id Number:	Not reported
APN:	DEH-126547
Last HMMD Inspection:	Not reported
Permit Status:	INAC
Permit Expiration:	09/30/2002
Facility Owner:	DEVELOPMENT COORDINATORS
Facility Address:	17315 STUDEBAKER RD
Facility City:	CERRITOS
Facility State:	CA
Facility Zip:	92028-9314
UST Owner:	Not reported
Handle Regulated Hazmat:	Not reported
Own Or Operate UST:	Not reported
Subject To APSA:	Not reported
Generate Haz Waste:	Not reported
Treat Haz Waste:	Not reported
Generate Medical Waste:	Not reported

UST:

UST Name:	UNDERGROUND TANK 126547 T001
Last Update:	2012-11-02 14:17:38
Permit Number:	126547
Tank Type:	SINGLE WALL
Additional Id:	1
Capacity Gallons:	550
UST Contents:	LEADED
Other Content Info:	LEADED
Reg Status:	REMOVED
Remove Close Date:	1988-09-26 00:00:00
Year Installed:	Not reported
Pipe Type:	Not reported
Delivery System:	Not reported
Monitor Code:	90
UST Monitor Method:	NO MONITORING ALTERNATIVE SELECTED. VERIFY AND ENTER MONITORING ALTERNATIVE DURING INSPECTION.

UST Name:	UNDERGROUND TANK 126547 T002
Last Update:	2012-11-02 14:17:38
Permit Number:	126547
Tank Type:	SINGLE WALL
Additional Id:	2
Capacity Gallons:	280
UST Contents:	LEADED
Other Content Info:	LEADED
Reg Status:	REMOVED
Remove Close Date:	1988-09-26 00:00:00
Year Installed:	Not reported
Pipe Type:	Not reported
Delivery System:	Not reported
Monitor Code:	90
UST Monitor Method:	NO MONITORING ALTERNATIVE SELECTED. VERIFY AND ENTER MONITORING

DEVELOPMENT COORDINATORS (Continued) **S104751093**

ALTERNATIVE DURING INSPECTION.

SWEEPS UST:

Status:	Not reported
Comp Number:	26547
Number:	Not reported
Board Of Equalization:	44-023701
Referral Date:	Not reported
Action Date:	Not reported
Created Date:	Not reported
Owner Tank Id:	Not reported
SWRCB Tank Id:	37-000-026547-000001
Tank Status:	Not reported
Capacity:	550
Active Date:	Not reported
Tank Use:	M.V. FUEL
STG:	PRODUCT
Content:	LEADED
Number Of Tanks:	2

Status:	Not reported
Comp Number:	26547
Number:	Not reported
Board Of Equalization:	44-023701
Referral Date:	Not reported
Action Date:	Not reported
Created Date:	Not reported
Owner Tank Id:	Not reported
SWRCB Tank Id:	37-000-026547-000002
Tank Status:	Not reported
Capacity:	280
Active Date:	Not reported
Tank Use:	M.V. FUEL
STG:	PRODUCT
Content:	LEADED
Number Of Tanks:	Not reported

45
SE
> 1
1.723 mi.
9095 ft.

GARTH A FLINT
32149 AQUADUCT RD
BONSALL, CA 92003

San Diego Co. HMMD **S106070777**
PEST LIC **N/A**

Relative:
Higher

Actual:
747 ft.

SAN DIEGO CO. HMMD:

Facility Id:	205516
Business Type:	6HK26
EPA Id Number:	CAL000257264
APN:	127-060-11-00
Last HMMD Inspection:	08/22/2011
Permit Status:	OPEN
Permit Expiration:	08/31/2013
Facility Owner:	EURO AMERICAN PROPAGATORS
Facility Address:	32149 AQUADUCT RD
Facility City:	BONSALL
Facility State:	CA
Facility Zip:	92003

GARTH A FLINT (Continued) **S106070777**

UST Owner: Not reported
Handle Regulated Hazmat: Y
Own Or Operate UST: Not reported
Subject To APSA: Not reported
Generate Haz Waste: Y
Treat Haz Waste: Not reported
Generate Medical Waste: Not reported

Active Permits:
Facility Id: 205516
Update Date: 11/02/2012
Case Number: Not reported
Name: WASTE 221 WASTE OIL & MIXED OIL
Other Information: USED OIL
Material Waste: Waste
Hazardous Categories 1: Not reported
Hazardous Categories 2: Not reported

Facility Id: 205516
Update Date: 11/02/2012
Case Number: Not reported
Name: WASTE 888 USED OIL FILTERS
Other Information: Not reported
Material Waste: Waste
Hazardous Categories 1: Not reported
Hazardous Categories 2: Not reported

Facility Id: 205516
Update Date: 11/02/2012
Case Number: Not reported
Name: WASTE 342 ORGANIC LIQUIDS W/METALS
Other Information: ANTIFREEZE
Material Waste: Waste
Hazardous Categories 1: Not reported
Hazardous Categories 2: Not reported

Violations Active Permits:
Facility Id: 205516
Update Date: 11/02/2012
Inspection Date: 06/29/2005
Violation Code: 6HV0202
Violation: WASTE CONTAINER W/O LABELS
Violation Citation: Hazardous waste containers &/or tanks are missing labels, accumulation date and/or are improperly labeled. CCR 66262.34(a)(2); 66262.34(a)(3) & 66262.34(f)
Activity: ACTIVE

Facility Id: 205516
Update Date: 11/02/2012
Inspection Date: 08/22/2011
Violation Code: 6HV1004
Violation: HMBP NOT SUBMITTED TO HMD
Violation Citation: Hazardous Materials Handler has not submitted a completed Business Plan to the HMMD. HSC 25505(a)
Activity: ACTIVE

Facility Id: 205516

GARTH A FLINT (Continued) **S106070777**

Update Date: 11/02/2012
Inspection Date: 08/22/2011
Violation Code: 6HV0227
Violation: HAZWASTE TANK/CONTAINER W/O LABEL/DATE
Violation Citation: Failed to properly label/date hazardous waste container &/or tank. 66262.34(f)
Activity: ACTIVE

Facility Id: 205516
Update Date: 11/02/2012
Inspection Date: 06/29/2005
Violation Code: 6HV0401
Violation: TRAINING RECORDS UNAVAILABLE
Violation Citation: Personnel training records are not maintained to document compliance with requirements for current and former employees. CCR 66265.16(d)&(e)
Activity: ACTIVE

Facility Id: 205516
Update Date: 11/02/2012
Inspection Date: 06/29/2005
Violation Code: 6HV1009
Violation: HMBP: INADEQUATE SITE MAP
Violation Citation: Business Plan does not have a site map which provides sufficient or complete information for emergency response agencies. HSC 25509(a)(5) & 25505(a)(2)
Activity: ACTIVE

Facility Id: 205516
Business Type: 6HK26
EPA Id Number: CAL000257264
APN: 127-060-11-00
Last HMMD Inspection: 08/22/2011
Permit Status: OPEN
Permit Expiration: 08/31/2013
Facility Owner: EURO AMERICAN PROPAGATORS
Facility Address: 32149 AQUADUCT RD
Facility City: BONSALL
Facility State: CA
Facility Zip: 92003
UST Owner: Not reported
Handle Regulated Hazmat: Not reported
Own Or Operate UST: Not reported
Subject To APSA: Not reported
Generate Haz Waste: Y
Treat Haz Waste: Not reported
Generate Medical Waste: Not reported

Active Permits:
Facility Id: 205516
Update Date: 11/02/2012
Case Number: Not reported
Name: WASTE 221 WASTE OIL & MIXED OIL
Other Information: USED OIL
Material Waste: Waste
Hazardous Categories 1: Not reported
Hazardous Categories 2: Not reported

GARTH A FLINT (Continued) **S106070777**

Facility Id: 205516
Update Date: 11/02/2012
Case Number: Not reported
Name: WASTE 888 USED OIL FILTERS
Other Information: Not reported
Material Waste: Waste
Hazardous Categories 1: Not reported
Hazardous Categories 2: Not reported

Facility Id: 205516
Update Date: 11/02/2012
Case Number: Not reported
Name: WASTE 342 ORGANIC LIQUIDS W/METALS
Other Information: ANTIFREEZE
Material Waste: Waste
Hazardous Categories 1: Not reported
Hazardous Categories 2: Not reported

Violations Active Permits:
Facility Id: 205516
Update Date: 11/02/2012
Inspection Date: 06/29/2005
Violation Code: 6HV0202
Violation: WASTE CONTAINER W/O LABELS
Violation Citation: Hazardous waste containers &/or tanks are missing labels, accumulation date and/or are improperly labeled. CCR 66262.34(a)(2); 66262.34(a)(3) & 66262.34(f)
Activity: ACTIVE

Facility Id: 205516
Update Date: 11/02/2012
Inspection Date: 08/22/2011
Violation Code: 6HV1004
Violation: HMBP NOT SUBMITTED TO HMD
Violation Citation: Hazardous Materials Handler has not submitted a completed Business Plan to the HMMD. HSC 25505(a)
Activity: ACTIVE

Facility Id: 205516
Update Date: 11/02/2012
Inspection Date: 08/22/2011
Violation Code: 6HV0227
Violation: HAZWASTE TANK/CONTAINER W/O LABEL/DATE
Violation Citation: Failed to properly label/date hazardous waste container &/or tank. 66262.34(f)
Activity: ACTIVE

Facility Id: 205516
Update Date: 11/02/2012
Inspection Date: 06/29/2005
Violation Code: 6HV0401
Violation: TRAINING RECORDS UNAVAILABLE
Violation Citation: Personnel training records are not maintained to document compliance with requirements for current and former employees. CCR 66265.16(d)&(e)
Activity: ACTIVE

GARTH A FLINT (Continued) **S106070777**

Facility Id:	205516
Update Date:	11/02/2012
Inspection Date:	06/29/2005
Violation Code:	6HV1009
Violation:	HMBP: INADEQUATE SITE MAP
Violation Citation:	Business Plan does not have a site map which provides sufficient or complete information for emergency response agencies. HSC 25509(a)(5) & 25505(a)(2)
Activity:	ACTIVE

PEST LIC:

Facility Type:	QAC
Categories:	D
License No:	136073
Issued or Renewed Date:	06/03/2015
Expiration Date:	12/31/2016

46
SE
> 1
1.725 mi.
9108 ft.

RANCHO ORO VERDE **San Diego Co. HMMD** **S106070143**
31596 CALLE DE TALAR **N/A**
BONSALL, CA 92003

Relative:
Higher

Actual:
715 ft.

SAN DIEGO CO. HMMD:

Facility Id:	199566
Business Type:	6HKAG
EPA Id Number:	Not reported
APN:	DEH-199566
Last HMMD Inspection:	05/07/2004
Permit Status:	INAC
Permit Expiration:	02/28/2005
Facility Owner:	DARHAN MANDRAYAR
Facility Address:	8724 W LILAC RD
Facility City:	ESCONDIDO
Facility State:	CA
Facility Zip:	92026-
UST Owner:	Not reported
Handle Regulated Hazmat:	Y
Own Or Operate UST:	Not reported
Subject To APSA:	Not reported
Generate Haz Waste:	Not reported
Treat Haz Waste:	Not reported
Generate Medical Waste:	Not reported

K47
ESE
> 1
1.732 mi.
9145 ft.

WATERWISE BOTANICALS **ECHO** **1018109902**
32183 OLD HIGHWAY 395 **N/A**
ESCONDIDO, CA 92026

Site 1 of 3 in cluster K

Relative:
Higher

Actual:
839 ft.

ECHO:

Envid:	1018109902
Registry ID:	110064406227
DFR URL:	http://echo.epa.gov/detailed_facility_report?fid=110064406227

K48
ESE
> 1
1.732 mi.
9145 ft.

WATERWISE BOTANICALS — **FINDS** — **1017813863**
32183 OLD HIGHWAY 395 — **N/A**
ESCONDIDO, CA 92026

Site 2 of 3 in cluster K

Relative:
Higher

Actual:
839 ft.

FINDS:

Registry ID: 110064406227

Environmental Interest/Information System

ICIS (Integrated Compliance Information System) is the Integrated Compliance Information System and provides a database that, when complete, will contain integrated Enforcement and Compliance information across most of EPA's programs. The vision for ICIS is to replace EPA's independent databases that contain Enforcement data with a single repository for that information. Currently, ICIS contains all Federal Administrative and Judicial enforcement actions. This information is maintained in ICIS by EPA in the Regional offices and it Headquarters. A future release of ICIS will replace the Permit Compliance System (PCS) which supports the NPDES and will integrate that information with Federal actions already in the system. ICIS also has the capability to track other activities occurring in the Region that support Compliance and Enforcement programs. These include; Incident Tracking, Compliance Assistance, and Compliance Monitoring.

L49
South
> 1
1.735 mi.
9160 ft.

7256 VIA MARIPOSA NORTE — **ERNS** — **2011990083**
BONSALL, CA — **N/A**

Site 1 of 2 in cluster L

Relative:
Higher

Actual:
316 ft.

Click this hyperlink while viewing on your computer to access additional ERNS detail in the EDR Site Report.

L50
South
> 1
1.735 mi.
9160 ft.

7256 VIA MARIPOSA NORTE — **CHMIRS** — **S111757162**
BONSALL, CA — **N/A**

Site 2 of 2 in cluster L

Relative:
Higher

Actual:
316 ft.

CHMIRS:

OES Incident Number:	1-5563
OES notification:	09/19/2011
OES Date:	Not reported
OES Time:	Not reported
Date Completed:	**Not reported**
Property Use:	Not reported
Agency Id Number:	Not reported
Agency Incident Number:	Not reported
Time Notified:	Not reported
Time Completed:	Not reported
Surrounding Area:	Not reported
Estimated Temperature:	Not reported
Property Management:	Not reported
More Than Two Substances Involved?:	Not reported
Resp Agncy Personel # Of Decontaminated:	Not reported
Responding Agency Personel # Of Injuries:	Not reported

(Continued) **S111757162**

Responding Agency Personel # Of Fatalities:	Not reported
Others Number Of Decontaminated:	Not reported
Others Number Of Injuries:	Not reported
Others Number Of Fatalities:	Not reported
Vehicle Make/year:	Not reported
Vehicle License Number:	Not reported
Vehicle State:	Not reported
Vehicle Id Number:	Not reported
CA DOT PUC/ICC Number:	Not reported
Company Name:	Not reported
Reporting Officer Name/ID:	Not reported
Report Date:	Not reported
Facility Telephone:	Not reported
Waterway Involved:	Yes
Waterway:	Moody Creek
Spill Site:	Residence
Cleanup By:	Unknown
Containment:	Not reported
What Happened:	Not reported
Type:	Not reported
Measure:	Sheen
Other:	Not reported
Date/Time:	2100
Year:	2011
Agency:	NRC
Incident Date:	9/17/2011
Admin Agency:	San Diego County Health Services Department
Amount:	Not reported
Contained:	Unknown
Site Type:	Moody Creek
E Date:	Not reported
Substance:	Sheen
Quantity Released:	UNK
Unknown:	Not reported
Substance #2:	Not reported
Substance #3:	Not reported
Evacuations:	Not reported
Number of Injuries:	Not reported
Number of Fatalities:	Not reported
#1 Pipeline:	Not reported
#2 Pipeline:	Not reported
#3 Pipeline:	Not reported
#1 Vessel >= 300 Tons:	Not reported
#2 Vessel >= 300 Tons:	Not reported
#3 Vessel >= 300 Tons:	Not reported
Evacs:	Not reported
Injuries:	Not reported
Fatals:	Not reported
Comments:	Not reported
Description:	Quoting the NRC report: "CALLER REPORTED AN UNKNOWN SUBSTANCE IN THE STREAM BEHIND HER HOUSE." "FIRE DEPARTMENT ON SCENE."

51
SSW
> 1
1.736 mi.
9167 ft.

DAI DANG MEDITATION CENTER
6326 CAMINO DEL REY
BONSALL, CA 92003

NPDES **S116497538**
N/A

Relative:
Lower

Actual:
237 ft.

NPDES:

Npdes Number:	CAS000002
Facility Status:	Active
Agency Id:	0
Region:	9
Regulatory Measure Id:	445675
Order No:	2009-0009-DWQ
Regulatory Measure Type:	Enrollee
Place Id:	Not reported
WDID:	9 37C369701
Program Type:	Construction
Adoption Date Of Regulatory Measure:	Not reported
Effective Date Of Regulatory Measure:	05/12/2014
Expiration Date Of Regulatory Measure:	Not reported
Termination Date Of Regulatory Measure:	Not reported
Discharge Name:	Dai Dang Meditation Center
Discharge Address:	6326 Camino Del Rey
Discharge City:	Bonsall
Discharge State:	California
Discharge Zip:	92003
RECEIVED DATE:	Not reported
PROCESSED DATE:	Not reported
STATUS CODE NAME:	Not reported
STATUS DATE:	Not reported
PLACE SIZE:	Not reported
PLACE SIZE UNIT:	Not reported
FACILITY CONTACT NAME:	Not reported
FACILITY CONTACT TITLE:	Not reported
FACILITY CONTACT PHONE:	Not reported
FACILITY CONTACT PHONE EXT:	Not reported
FACILITY CONTACT EMAIL:	Not reported
OPERATOR NAME:	Not reported
OPERATOR ADDRESS:	Not reported
OPERATOR CITY:	Not reported
OPERATOR STATE:	Not reported
OPERATOR ZIP:	Not reported
OPERATOR CONTACT NAME:	Not reported
OPERATOR CONTACT TITLE:	Not reported
OPERATOR CONTACT PHONE:	Not reported
OPERATOR CONTACT PHONE EXT:	Not reported
OPERATOR CONTACT EMAIL:	Not reported
OPERATOR TYPE:	Not reported
DEVELOPER NAME:	Not reported
DEVELOPER ADDRESS:	Not reported
DEVELOPER CITY:	Not reported
DEVELOPER STATE:	Not reported
DEVELOPER ZIP:	Not reported
DEVELOPER CONTACT NAME:	Not reported
DEVELOPER CONTACT TITLE:	Not reported
CONSTYPE LINEAR UTILITY IND:	Not reported
EMERGENCY PHONE NO:	Not reported
EMERGENCY PHONE EXT:	Not reported
CONSTYPE ABOVE GROUND IND:	Not reported

DAI DANG MEDITATION CENTER (Continued) **S116497538**

CONSTYPE BELOW GROUND IND:	Not reported
CONSTYPE CABLE LINE IND:	Not reported
CONSTYPE COMM LINE IND:	Not reported
CONSTYPE COMMERTIAL IND:	Not reported
CONSTYPE ELECTRICAL LINE IND:	Not reported
CONSTYPE GAS LINE IND:	Not reported
CONSTYPE INDUSTRIAL IND:	Not reported
CONSTYPE OTHER DESRIPTION:	Not reported
CONSTYPE OTHER IND:	Not reported
CONSTYPE RECONS IND:	Not reported
CONSTYPE RESIDENTIAL IND:	Not reported
CONSTYPE TRANSPORT IND:	Not reported
CONSTYPE UTILITY DESCRIPTION:	Not reported
CONSTYPE UTILITY IND:	Not reported
CONSTYPE WATER SEWER IND:	Not reported
DIR DISCHARGE USWATER IND:	Not reported
RECEIVING WATER NAME:	Not reported
CERTIFIER NAME:	Not reported
CERTIFIER TITLE:	Not reported
CERTIFICATION DATE:	Not reported
PRIMARY SIC:	Not reported
SECONDARY SIC:	Not reported
TERTIARY SIC:	Not reported
Npdes Number:	Not reported
Facility Status:	Not reported
Agency Id:	Not reported
Region:	9
Regulatory Measure Id:	445675
Order No:	Not reported
Regulatory Measure Type:	Construction
Place Id:	Not reported
WDID:	9 37C369701
Program Type:	Not reported
Adoption Date Of Regulatory Measure:	Not reported
Effective Date Of Regulatory Measure:	Not reported
Expiration Date Of Regulatory Measure:	Not reported
Termination Date Of Regulatory Measure:	Not reported
Discharge Name:	Not reported
Discharge Address:	Not reported
Discharge City:	Not reported
Discharge State:	Not reported
Discharge Zip:	Not reported
RECEIVED DATE:	4/30/2014
PROCESSED DATE:	5/12/2014
STATUS CODE NAME:	Active
STATUS DATE:	5/12/2014
PLACE SIZE:	8.96
PLACE SIZE UNIT:	Acres
FACILITY CONTACT NAME:	Nam Dao
FACILITY CONTACT TITLE:	Abbot
FACILITY CONTACT PHONE:	760-945-5588
FACILITY CONTACT PHONE EXT:	Not reported
FACILITY CONTACT EMAIL:	daidang2012@yahoo.com
OPERATOR NAME:	Dai Dang Meditation Center
OPERATOR ADDRESS:	6326 Camino Del Rey
OPERATOR CITY:	Bonsall

DAI DANG MEDITATION CENTER (Continued) **S116497538**

OPERATOR STATE:	California
OPERATOR ZIP:	92003
OPERATOR CONTACT NAME:	Khuong Lieu
OPERATOR CONTACT TITLE:	Not reported
OPERATOR CONTACT PHONE:	858-451-6795
OPERATOR CONTACT PHONE EXT:	Not reported
OPERATOR CONTACT EMAIL:	lbkhuong@yahoo.com
OPERATOR TYPE:	Other
DEVELOPER NAME:	Dai Dang Meditation Center
DEVELOPER ADDRESS:	6326 Camino Del Rey
DEVELOPER CITY:	Bonsall
DEVELOPER STATE:	California
DEVELOPER ZIP:	92003
DEVELOPER CONTACT NAME:	Nam Dao
DEVELOPER CONTACT TITLE:	Abbot
CONSTYPE LINEAR UTILITY IND:	N
EMERGENCY PHONE NO:	Not reported
EMERGENCY PHONE EXT:	Not reported
CONSTYPE ABOVE GROUND IND:	N
CONSTYPE BELOW GROUND IND:	N
CONSTYPE CABLE LINE IND:	N
CONSTYPE COMM LINE IND:	N
CONSTYPE COMMERTIAL IND:	N
CONSTYPE ELECTRICAL LINE IND:	N
CONSTYPE GAS LINE IND:	N
CONSTYPE INDUSTRIAL IND:	N
CONSTYPE OTHER DESRIPTION:	Church
CONSTYPE OTHER IND:	Y
CONSTYPE RECONS IND:	N
CONSTYPE RESIDENTIAL IND:	N
CONSTYPE TRANSPORT IND:	N
CONSTYPE UTILITY DESCRIPTION:	Not reported
CONSTYPE UTILITY IND:	N
CONSTYPE WATER SEWER IND:	N
DIR DISCHARGE USWATER IND:	N
RECEIVING WATER NAME:	San Luis Rey River
CERTIFIER NAME:	Khuong Lieu
CERTIFIER TITLE:	Project Manager
CERTIFICATION DATE:	30-APR-14
PRIMARY SIC:	Not reported
SECONDARY SIC:	Not reported
TERTIARY SIC:	Not reported

---

52 **PLANT B, PALA MESA VILLAGE** **SWEEPS UST** **U001571663**
NNE **4555 HWY 76** **HIST UST** **N/A**
> 1 **FALLBROOK, CA 92028** **ENF**
1.741 mi.
9194 ft.

Relative:
Lower

Actual:
257 ft.

SWEEPS UST:

Status:	Not reported
Comp Number:	20408
Number:	Not reported
Board Of Equalization:	44-023193
Referral Date:	Not reported
Action Date:	Not reported
Created Date:	Not reported
Owner Tank Id:	Not reported

PLANT B, PALA MESA VILLAGE (Continued) **U001571663**

SWRCB Tank Id: 37-000-020408-000001
Tank Status: Not reported
Capacity: 550
Active Date: Not reported
Tank Use: M.V. FUEL
STG: PRODUCT
Content: LEADED
Number Of Tanks: 2

Status: Not reported
Comp Number: 20408
Number: Not reported
Board Of Equalization: 44-023193
Referral Date: Not reported
Action Date: Not reported
Created Date: Not reported
Owner Tank Id: Not reported
SWRCB Tank Id: 37-000-020408-000002
Tank Status: Not reported
Capacity: 550
Active Date: Not reported
Tank Use: M.V. FUEL
STG: PRODUCT
Content: REG UNLEADED
Number Of Tanks: Not reported

Status: Active
Comp Number: 20408
Number: 9
Board Of Equalization: 44-023193
Referral Date: Not reported
Action Date: 06-26-92
Created Date: 02-29-88
Owner Tank Id: Not reported
SWRCB Tank Id: Not reported
Tank Status: Not reported
Capacity: Not reported
Active Date: Not reported
Tank Use: Not reported
STG: Not reported
Content: Not reported
Number Of Tanks: Not reported

HIST UST:
File Number: 0002F1C5
URL: http://geotracker.waterboards.ca.gov/ustpdfs/pdf/0002F1C5.pdf
Region: STATE
Facility ID: 00000043523
Facility Type: Other
Other Type: MUNICIPAL AGENCY
Contact Name: PETER J. NIEBLAS, GEN. MANAGER
Telephone: 6197281178
Owner Name: RAINBOW MUNICIPAL WATER DIST
Owner Address: 4555 HIGHWAY 76,
Owner City,St,Zip: FALLBROOK, CA 92028
Total Tanks: 0002

PLANT B, PALA MESA VILLAGE (Continued) **U001571663**

Tank Num:	001
Container Num:	1
Year Installed:	1979
Tank Capacity:	00000550
Tank Used for:	PRODUCT
Type of Fuel:	REGULAR
Container Construction Thickness:	12
Leak Detection:	Stock Inventor

Tank Num:	002
Container Num:	2
Year Installed:	1982
Tank Capacity:	00000550
Tank Used for:	PRODUCT
Type of Fuel:	UNLEADED
Container Construction Thickness:	12
Leak Detection:	Stock Inventor

Click here for Geo Tracker PDF:

ENF:

Region:	9
Facility Id:	248641
Agency Name:	Rainbow Municipal Water District
Place Type:	Facility
Place Subtype:	Not reported
Facility Type:	Municipal/Domestic
Agency Type:	Special District
# Of Agencies:	1
Place Latitude:	Not reported
Place Longitude:	Not reported
SIC Code 1:	4952
SIC Desc 1:	Sewerage Systems
SIC Code 2:	Not reported
SIC Desc 2:	Not reported
SIC Code 3:	Not reported
SIC Desc 3:	Not reported
NAICS Code 1:	Not reported
NAICS Desc 1:	Not reported
NAICS Code 2:	Not reported
NAICS Desc 2:	Not reported
NAICS Code 3:	Not reported
NAICS Desc 3:	Not reported
# Of Places:	1
Source Of Facility:	Reg Meas
Design Flow:	0.11
Threat To Water Quality:	2
Complexity:	B
Pretreatment:	N - POTW does not have EPA approved pretreatment prog.
Facility Waste Type:	Domestic wastewater
Facility Waste Type 2:	Not reported
Facility Waste Type 3:	Not reported
Facility Waste Type 4:	Not reported
Program:	WDRMUNILRG
Program Category1:	WDR
Program Category2:	WDR
# Of Programs:	1

PLANT B, PALA MESA VILLAGE (Continued) **U001571663**

WDID:	9 000000068
Reg Measure Id:	142435
Reg Measure Type:	WDR
Region:	9
Order #:	93-001
Npdes# CA#:	Not reported
Major-Minor:	Not reported
Npdes Type:	Not reported
Reclamation:	N - No
Dredge Fill Fee:	Not reported
301H:	Not reported
Application Fee Amt Received:	Not reported
Status:	Historical
Status Date:	09/14/2009
Effective Date:	02/01/1993
Expiration/Review Date:	02/01/2003
Termination Date:	09/09/2009
WDR Review - Amend:	Not reported
WDR Review - Revise/Renew:	Not reported
WDR Review - Rescind:	Not reported
WDR Review - No Action Required:	Not reported
WDR Review - Pending:	Not reported
WDR Review - Planned:	Not reported
Status Enrollee:	N
Individual/General:	I
Fee Code:	58 - Non15 Based on (TTWQ)/CPLX)
Direction/Voice:	Passive
Enforcement Id(EID):	222899
Region:	9
Order / Resolution Number:	95-058
Enforcement Action Type:	Clean-up and Abatement Order
Effective Date:	04/13/1995
Adoption/Issuance Date:	Not reported
Achieve Date:	1995-11-01
Termination Date:	Not reported
ACL Issuance Date:	Not reported
EPL Issuance Date:	Not reported
Status:	Historical
Title:	Enforcement - 9 000000068
Description:	ISSUED AS A RESULT OF SEWAGE SPILL DUE TO WASHED OUT PIPELINE.
Program:	WDRMUNILRG
Latest Milestone Completion Date:	1995-11-01
# Of Programs1:	1
Total Assessment Amount:	$0.00
Initial Assessed Amount:	$0.00
Liability $ Amount:	$0.00
Project $ Amount:	$0.00
Liability $ Paid:	$0.00
Project $ Completed:	$0.00
Total $ Paid/Completed Amount:	$0.00
Region:	9
Facility Id:	248641
Agency Name:	Rainbow Municipal Water District
Place Type:	Facility
Place Subtype:	Not reported

PLANT B, PALA MESA VILLAGE (Continued) **U001571663**

Facility Type:	Municipal/Domestic
Agency Type:	Special District
# Of Agencies:	1
Place Latitude:	Not reported
Place Longitude:	Not reported
SIC Code 1:	4952
SIC Desc 1:	Sewerage Systems
SIC Code 2:	Not reported
SIC Desc 2:	Not reported
SIC Code 3:	Not reported
SIC Desc 3:	Not reported
NAICS Code 1:	Not reported
NAICS Desc 1:	Not reported
NAICS Code 2:	Not reported
NAICS Desc 2:	Not reported
NAICS Code 3:	Not reported
NAICS Desc 3:	Not reported
# Of Places:	1
Source Of Facility:	Reg Meas
Design Flow:	0.11
Threat To Water Quality:	2
Complexity:	B
Pretreatment:	N - POTW does not have EPA approved pretreatment prog.
Facility Waste Type:	Domestic wastewater
Facility Waste Type 2:	Not reported
Facility Waste Type 3:	Not reported
Facility Waste Type 4:	Not reported
Program:	WDRMUNILRG
Program Category1:	WDR
Program Category2:	WDR
# Of Programs:	1
WDID:	9 000000068
Reg Measure Id:	142435
Reg Measure Type:	WDR
Region:	9
Order #:	93-001
Npdes# CA#:	Not reported
Major-Minor:	Not reported
Npdes Type:	Not reported
Reclamation:	N - No
Dredge Fill Fee:	Not reported
301H:	Not reported
Application Fee Amt Received:	Not reported
Status:	Historical
Status Date:	09/14/2009
Effective Date:	02/01/1993
Expiration/Review Date:	02/01/2003
Termination Date:	09/09/2009
WDR Review - Amend:	Not reported
WDR Review - Revise/Renew:	Not reported
WDR Review - Rescind:	Not reported
WDR Review - No Action Required:	Not reported
WDR Review - Pending:	Not reported
WDR Review - Planned:	Not reported
Status Enrollee:	N
Individual/General:	I
Fee Code:	58 - Non15 Based on (TTWQ)/CPLX)

PLANT B, PALA MESA VILLAGE (Continued) **U001571663**

Direction/Voice:	Passive
Enforcement Id(EID):	222898
Region:	9
Order / Resolution Number:	95-058A1
Enforcement Action Type:	Clean-up and Abatement Order
Effective Date:	04/13/1995
Adoption/Issuance Date:	Not reported
Achieve Date:	1995-11-01
Termination Date:	Not reported
ACL Issuance Date:	Not reported
EPL Issuance Date:	Not reported
Status:	Historical
Title:	Enforcement - 9 000000068
Description:	AMENDED TIME SCHEDULE.
Program:	WDRMUNILRG
Latest Milestone Completion Date:	1995-11-01
# Of Programs1:	1
Total Assessment Amount:	$0.00
Initial Assessed Amount:	$0.00
Liability $ Amount:	$0.00
Project $ Amount:	$0.00
Liability $ Paid:	$0.00
Project $ Completed:	$0.00
Total $ Paid/Completed Amount:	$0.00

Region:	9
Facility Id:	248641
Agency Name:	Rainbow Municipal Water District
Place Type:	Facility
Place Subtype:	Not reported
Facility Type:	Municipal/Domestic
Agency Type:	Special District
# Of Agencies:	1
Place Latitude:	Not reported
Place Longitude:	Not reported
SIC Code 1:	4952
SIC Desc 1:	Sewerage Systems
SIC Code 2:	Not reported
SIC Desc 2:	Not reported
SIC Code 3:	Not reported
SIC Desc 3:	Not reported
NAICS Code 1:	Not reported
NAICS Desc 1:	Not reported
NAICS Code 2:	Not reported
NAICS Desc 2:	Not reported
NAICS Code 3:	Not reported
NAICS Desc 3:	Not reported
# Of Places:	1
Source Of Facility:	Reg Meas
Design Flow:	0.11
Threat To Water Quality:	2
Complexity:	B
Pretreatment:	N - POTW does not have EPA approved pretreatment prog.
Facility Waste Type:	Domestic wastewater
Facility Waste Type 2:	Not reported
Facility Waste Type 3:	Not reported
Facility Waste Type 4:	Not reported

PLANT B, PALA MESA VILLAGE (Continued) **U001571663**

Program:	WDRMUNILRG
Program Category1:	WDR
Program Category2:	WDR
# Of Programs:	1
WDID:	9 000000068
Reg Measure Id:	142435
Reg Measure Type:	WDR
Region:	9
Order #:	93-001
Npdes# CA#:	Not reported
Major-Minor:	Not reported
Npdes Type:	Not reported
Reclamation:	N - No
Dredge Fill Fee:	Not reported
301H:	Not reported
Application Fee Amt Received:	Not reported
Status:	Historical
Status Date:	09/14/2009
Effective Date:	02/01/1993
Expiration/Review Date:	02/01/2003
Termination Date:	09/09/2009
WDR Review - Amend:	Not reported
WDR Review - Revise/Renew:	Not reported
WDR Review - Rescind:	Not reported
WDR Review - No Action Required:	Not reported
WDR Review - Pending:	Not reported
WDR Review - Planned:	Not reported
Status Enrollee:	N
Individual/General:	I
Fee Code:	58 - Non15 Based on (TTWQ)/CPLX)
Direction/Voice:	Passive
Enforcement Id(EID):	222897
Region:	9
Order / Resolution Number:	95-058A2
Enforcement Action Type:	Clean-up and Abatement Order
Effective Date:	09/14/1995
Adoption/Issuance Date:	Not reported
Achieve Date:	1996-06-21
Termination Date:	Not reported
ACL Issuance Date:	Not reported
EPL Issuance Date:	Not reported
Status:	Historical
Title:	Enforcement - 9 000000068
Description:	AMENDS TIME SCHEDULE.
Program:	WDRMUNILRG
Latest Milestone Completion Date:	1996-06-21
# Of Programs1:	1
Total Assessment Amount:	$0.00
Initial Assessed Amount:	$0.00
Liability $ Amount:	$0.00
Project $ Amount:	$0.00
Liability $ Paid:	$0.00
Project $ Completed:	$0.00
Total $ Paid/Completed Amount:	$0.00
Region:	9
Facility Id:	248641

PLANT B, PALA MESA VILLAGE (Continued) **U001571663**

Agency Name:	Rainbow Municipal Water District
Place Type:	Facility
Place Subtype:	Not reported
Facility Type:	Municipal/Domestic
Agency Type:	Special District
# Of Agencies:	1
Place Latitude:	Not reported
Place Longitude:	Not reported
SIC Code 1:	4952
SIC Desc 1:	Sewerage Systems
SIC Code 2:	Not reported
SIC Desc 2:	Not reported
SIC Code 3:	Not reported
SIC Desc 3:	Not reported
NAICS Code 1:	Not reported
NAICS Desc 1:	Not reported
NAICS Code 2:	Not reported
NAICS Desc 2:	Not reported
NAICS Code 3:	Not reported
NAICS Desc 3:	Not reported
# Of Places:	1
Source Of Facility:	Reg Meas
Design Flow:	0.11
Threat To Water Quality:	2
Complexity:	B
Pretreatment:	N - POTW does not have EPA approved pretreatment prog.
Facility Waste Type:	Domestic wastewater
Facility Waste Type 2:	Not reported
Facility Waste Type 3:	Not reported
Facility Waste Type 4:	Not reported
Program:	WDRMUNILRG
Program Category1:	WDR
Program Category2:	WDR
# Of Programs:	1
WDID:	9 000000068
Reg Measure Id:	142435
Reg Measure Type:	WDR
Region:	9
Order #:	93-001
Npdes# CA#:	Not reported
Major-Minor:	Not reported
Npdes Type:	Not reported
Reclamation:	N - No
Dredge Fill Fee:	Not reported
301H:	Not reported
Application Fee Amt Received:	Not reported
Status:	Historical
Status Date:	09/14/2009
Effective Date:	02/01/1993
Expiration/Review Date:	02/01/2003
Termination Date:	09/09/2009
WDR Review - Amend:	Not reported
WDR Review - Revise/Renew:	Not reported
WDR Review - Rescind:	Not reported
WDR Review - No Action Required:	Not reported
WDR Review - Pending:	Not reported
WDR Review - Planned:	Not reported

PLANT B, PALA MESA VILLAGE (Continued) **U001571663**

Status Enrollee:	N
Individual/General:	I
Fee Code:	58 - Non15 Based on (TTWQ)/CPLX)
Direction/Voice:	Passive
Enforcement Id(EID):	220736
Region:	9
Order / Resolution Number:	96-059
Enforcement Action Type:	Clean-up and Abatement Order
Effective Date:	09/12/1996
Adoption/Issuance Date:	Not reported
Achieve Date:	1996-09-12
Termination Date:	Not reported
ACL Issuance Date:	Not reported
EPL Issuance Date:	Not reported
Status:	Historical
Title:	Enforcement - 9 000000068
Description:	UNKNOWN
Program:	WDRMUNILRG
Latest Milestone Completion Date:	1996-09-12
# Of Programs1:	1
Total Assessment Amount:	$0.00
Initial Assessed Amount:	$0.00
Liability $ Amount:	$0.00
Project $ Amount:	$0.00
Liability $ Paid:	$0.00
Project $ Completed:	$0.00
Total $ Paid/Completed Amount:	$0.00

53
NNE
> 1
1.747 mi.
9223 ft.

HERLIHY FARMS **HAZNET** **S112910823**
4417 BRODEA LANE **N/A**
FALLBROOK, CA 92028

Relative:
Higher

Actual:
719 ft.

HAZNET:

envid:	S112910823
Year:	2001
GEPAID:	CAC002300849
Contact:	TED HERLIHY
Telephone:	7607286387
Mailing Name:	Not reported
Mailing Address:	4417 BRODEA LANE
Mailing City,St,Zip:	FALLBROOK, CA 920280000
Gen County:	Not reported
TSD EPA ID:	CAT080013352
TSD County:	Not reported
Waste Category:	Unspecified organic liquid mixture
Disposal Method:	Recycler
Tons:	0.22
Cat Decode:	Unspecified organic liquid mixture
Method Decode:	Recycler
Facility County:	San Diego

K54
ESE
> 1
1.751 mi.
9247 ft.

GREEN CO FARMS — **RGA LF** — **S114728345** / **N/A**
32163 OLD HWY. 395
BONSALL, CA

Site 3 of 3 in cluster K

Relative:
Higher

Actual:
835 ft.

RGA LF:

1999	GREEN CO FARMS	32163 OLD HWY. 395
1998	GREEN CO FARMS	32163 OLD HWY. 395

55
SSW
> 1
1.766 mi.
9325 ft.

SAN LUIS REY DOWNS(RESIDENCE) — **San Diego Co. HMMD** — **S104756964** / **N/A**
6236 CAMINO DEL REY
BONSALL, CA 92003

Relative:
Lower

Actual:
203 ft.

SAN DIEGO CO. HMMD:

Facility Id:	138685
Business Type:	6HK20
EPA Id Number:	Not reported
APN:	127-460-13-00
Last HMMD Inspection:	Not reported
Permit Status:	INAC
Permit Expiration:	04/27/2002
Facility Owner:	Not reported
Facility Address:	Not reported
Facility City:	Not reported
Facility State:	Not reported
Facility Zip:	Not reported
UST Owner:	Not reported
Handle Regulated Hazmat:	Not reported
Own Or Operate UST:	Not reported
Subject To APSA:	Not reported
Generate Haz Waste:	Not reported
Treat Haz Waste:	Not reported
Generate Medical Waste:	Not reported

UST:

UST Name:	UNDERGROUND TANK 138685 T001
Last Update:	2012-11-02 14:17:38
Permit Number:	138685
Tank Type:	SINGLE WALL
Additional Id:	at4473
Capacity Gallons:	550
UST Contents:	MIDGRADE UNLEADED
Other Content Info:	MIDGRADE UNLEADED
Reg Status:	REMOVED
Remove Close Date:	1999-05-27 00:00:00
Year Installed:	Not reported
Pipe Type:	Not reported
Delivery System:	Not reported
Monitor Code:	90
UST Monitor Method:	NO MONITORING ALTERNATIVE SELECTED. VERIFY AND ENTER MONITORING ALTERNATIVE DURING INSPECTION.

56
South
> 1
1.814 mi.
9576 ft.

7065 VIA MARIPOSA SUR
7065 VIA MARIPOSA SUR
BONSALL, CA 92003

HAZNET **S113785575**
N/A

Relative:
Lower

Actual:
236 ft.

HAZNET:

envid:	S113785575
Year:	2012
GEPAID:	CAC002700868
Contact:	STEVE DENTE
Telephone:	6198899146
Mailing Name:	Not reported
Mailing Address:	3770 HANCOCK ST STE D
Mailing City,St,Zip:	SAN DIEGO, CA 92110
Gen County:	San Diego
TSD EPA ID:	CAT080013352
TSD County:	Los Angeles
Waste Category:	Not reported
Disposal Method:	Other Recovery Of Reclamation For Reuse Including Acid Regeneration, Organics Recovery Ect
Tons:	1.155
Cat Decode:	Not reported
Method Decode:	Other Recovery Of Reclamation For Reuse Including Acid Regeneration, Organics Recovery Ect
Facility County:	San Diego

M57
NE
> 1
1.826 mi.
9643 ft.

RAINBOW MWD-HYDRO
3707 OLD HWY 395
FALLBROOK, CA 92028

Site 1 of 5 in cluster M

WDS **S100731470**
N/A

Relative:
Lower

Actual:
244 ft.

WDS:

Facility ID:	San Diego 000001057
Facility Type:	Other - Does not fall into the category of Municipal/Domestic, Industrial, Agricultural or Solid Waste (Class I, II or III)
Facility Status:	Active - Any facility with a continuous or seasonal discharge that is under Waste Discharge Requirements.
NPDES Number:	CAG679001 The 1st 2 characters designate the state. The remaining 7 are assigned by the Regional Board
Subregion:	9
Facility Telephone:	7607281178
Facility Contact:	CHUCK SNEED
Agency Name:	RAINBOW MWD
Agency Address:	3707 S HWY 395 PO BOX 2500
Agency City,St,Zip:	FALLBROOK 920082500
Agency Contact:	dean witter
Agency Telephone:	7607281178
Agency Type:	Special District (Includes districts established under general acts, sanitary districts, water districts irrigation districts, etc.)
SIC Code:	0
SIC Code 2:	Not reported
Primary Waste Type:	Not reported
Primary Waste:	Not reported
Waste Type2:	Not reported
Waste2:	Not reported
Primary Waste Type:	Not reported
Secondary Waste:	Not reported
Secondary Waste Type:	Not reported

RAINBOW MWD-HYDRO (Continued) **S100731470**

Design Flow:	0
Baseline Flow:	0
Reclamation:	No reclamation requirements associated with this facility.
POTW:	The facility is not a POTW.
Treat To Water:	Minor Threat to Water Quality. A violation of a regional board order should cause a relatively minor impairment of beneficial uses compared to a major or minor threat. Not: All nurds without a TTWQ will be considered a minor threat to water quality unless coded at a higher Level. A Zero (0) may be used to code those NURDS that are found to represent no threat to water quality.
Complexity:	Category C - Facilities having no waste treatment systems, such as cooling water dischargers or thosewho must comply through best management practices, facilities with passive waste treatment and disposal systems, such as septic systems with subsurface disposal, or dischargers having waste storage systems with land disposal such as dairy waste ponds.

M58 **RAINBOW MWD MAIN YARD** **San Diego Co. HMMD** **S106061697**
NE **3707 S HWY 395** **N/A**
> 1 **FALLBROOK, CA 92028**
1.826 mi.
9643 ft. **Site 2 of 5 in cluster M**

Relative:
Lower

Actual:
244 ft.

SAN DIEGO CO. HMMD:

Facility Id:	120408
Business Type:	6HK52
EPA Id Number:	CAL000248642
APN:	125-090-34-00
Last HMMD Inspection:	06/19/2012
Permit Status:	OPEN
Permit Expiration:	10/31/2013
Facility Owner:	RAINBOW MUNICIPAL WATER DIST
Facility Address:	3707 OLD HIGHWAY 395
Facility City:	FALLBROOK
Facility State:	CA
Facility Zip:	92028
UST Owner:	Not reported
Handle Regulated Hazmat:	Y
Own Or Operate UST:	Not reported
Subject To APSA:	Not reported
Generate Haz Waste:	Y
Treat Haz Waste:	Not reported
Generate Medical Waste:	Not reported

UST:

UST Name:	UNDERGROUND TANK 120408 T001
Last Update:	2012-11-02 14:17:38
Permit Number:	120408
Tank Type:	SINGLE WALL
Additional Id:	1
Capacity Gallons:	550
UST Contents:	LEADED
Other Content Info:	LEADED
Reg Status:	REMOVED
Remove Close Date:	1991-01-02 00:00:00
Year Installed:	1979-01-01 00:00:00
Pipe Type:	Not reported
Delivery System:	Not reported

RAINBOW MWD MAIN YARD (Continued) **S106061697**

Monitor Code: 05
UST Monitor Method: SW TANK DW PIPE W/ POS SHUTOFF-ALARM ON LLD W/ SIRS:SIR ANALY MONTHLY, TANK TEST BIENNIALLY, PIPE TEST ANN 0.1 G/HR OR MO 0.2 G/HR

UST Name: UNDERGROUND TANK 120408 T002
Last Update: 2012-11-02 14:17:38
Permit Number: 120408
Tank Type: SINGLE WALL
Additional Id: 2
Capacity Gallons: 550
UST Contents: REGULAR UNLEADED
Other Content Info: REGULAR UNLEADED
Reg Status: REMOVED
Remove Close Date: 1991-01-02 00:00:00
Year Installed: 1982-01-01 00:00:00
Pipe Type: Not reported
Delivery System: Not reported
Monitor Code: 05
UST Monitor Method: SW TANK DW PIPE W/ POS SHUTOFF-ALARM ON LLD W/ SIRS:SIR ANALY MONTHLY, TANK TEST BIENNIALLY, PIPE TEST ANN 0.1 G/HR OR MO 0.2 G/HR

Active Permits:
Facility Id: 120408
Update Date: 11/02/2012
Case Number: 124-38-9
Name: CARBON DIOXIDE GAS
Other Information: Not reported
Material Waste: Material
Hazardous Categories 1: PRESSURE RELEASE
Hazardous Categories 2: ACUTE

Facility Id: 120408
Update Date: 11/02/2012
Case Number: Not reported
Name: WASTE 135 UNSPECIFIED AQUEOUS SOL'N
Other Information: PARTS WASHER / BRAKE WASHER (AQUAWORKS MPC)
Material Waste: Waste
Hazardous Categories 1: Not reported
Hazardous Categories 2: Not reported

Facility Id: 120408
Update Date: 11/02/2012
Case Number: 7758-99-8
Name: COPPER SULFATE
Other Information: BLUE VITROL, BLUESTONE, CUPRIC SULFATE
Material Waste: Material
Hazardous Categories 1: ACUTE
Hazardous Categories 2: CHRONIC

Facility Id: 120408
Update Date: 11/02/2012
Case Number: 74-86-2
Name: ACETYLENE GAS
Other Information: Not reported
Material Waste: Material
Hazardous Categories 1: PRESSURE RELEASE
Hazardous Categories 2: Not reported

RAINBOW MWD MAIN YARD (Continued) **S106061697**

Facility Id:	120408
Update Date:	11/02/2012
Case Number:	7440-37-1
Name:	ARGON
Other Information:	Not reported
Material Waste:	Material
Hazardous Categories 1:	PRESSURE RELEASE
Hazardous Categories 2:	Not reported

Facility Id:	120408
Update Date:	11/02/2012
Case Number:	Not reported
Name:	PAINT
Other Information:	Not reported
Material Waste:	Material
Hazardous Categories 1:	FIRE
Hazardous Categories 2:	Not reported

Facility Id:	120408
Update Date:	11/02/2012
Case Number:	7782-44-7
Name:	OXYGEN GAS
Other Information:	Not reported
Material Waste:	Material
Hazardous Categories 1:	PRESSURE RELEASE
Hazardous Categories 2:	Not reported

Facility Id:	120408
Update Date:	11/02/2012
Case Number:	Not reported
Name:	WASTE 223 UNSPEC OIL CONTAINING WASTE
Other Information:	Not reported
Material Waste:	Waste
Hazardous Categories 1:	Not reported
Hazardous Categories 2:	Not reported

Facility Id:	120408
Update Date:	11/02/2012
Case Number:	Not reported
Name:	WASTE 342 ORGANIC LIQUIDS W/METALS
Other Information:	ANTIFREEZE
Material Waste:	Waste
Hazardous Categories 1:	Not reported
Hazardous Categories 2:	Not reported

Facility Id:	120408
Update Date:	11/02/2012
Case Number:	7778-54-3
Name:	CALCIUM HYPOCHLORITE
Other Information:	CHLORINE TABLETS
Material Waste:	Material
Hazardous Categories 1:	ACUTE
Hazardous Categories 2:	Not reported

Facility Id:	120408
Update Date:	11/02/2012
Case Number:	7681-52-9

RAINBOW MWD MAIN YARD (Continued) **S106061697**

Name: SODIUM HYPOCHLORITE SOLUTION
Other Information: LQUID CHORLINE / COPPER SULFATE PALLET
Material Waste: Material
Hazardous Categories 1: ACUTE
Hazardous Categories 2: Not reported

Facility Id: 120408
Update Date: 11/02/2012
Case Number: 8002-05-9
Name: MICS. OILS
Other Information: Not reported
Material Waste: Material
Hazardous Categories 1: ACUTE
Hazardous Categories 2: Not reported

Facility Id: 120408
Update Date: 11/02/2012
Case Number: 74-98-6
Name: PROPANE - TANK
Other Information: PROPANE
Material Waste: Material
Hazardous Categories 1: FIRE
Hazardous Categories 2: Not reported

Facility Id: 120408
Update Date: 11/02/2012
Case Number: Not reported
Name: WASTE 221 WASTE OIL & MIXED OIL
Other Information: WASTE OIL
Material Waste: Waste
Hazardous Categories 1: Not reported
Hazardous Categories 2: Not reported

Facility Id: 120408
Update Date: 11/02/2012
Case Number: Not reported
Name: CONCRETE CEMENT PATCH AND REPAIR
Other Information: Not reported
Material Waste: Material
Hazardous Categories 1: ACUTE
Hazardous Categories 2: Not reported

Facility Id: 120408
Update Date: 11/02/2012
Case Number: 68476-34-6
Name: DIESEL
Other Information: Not reported
Material Waste: Material
Hazardous Categories 1: ACUTE
Hazardous Categories 2: Not reported

Facility Id: 120408
Update Date: 11/02/2012
Case Number: 8006-61-9
Name: GASOLINE
Other Information: Not reported
Material Waste: Material

RAINBOW MWD MAIN YARD (Continued) **S106061697**

Hazardous Categories 1: ACUTE
Hazardous Categories 2: Not reported

Facility Id: 120408
Update Date: 11/02/2012
Case Number: Not reported
Name: WASTE 444 USED BATTERIES
Other Information: Not reported
Material Waste: Waste
Hazardous Categories 1: Not reported
Hazardous Categories 2: Not reported

Facility Id: 120408
Update Date: 11/02/2012
Case Number: Not reported
Name: WASTE 888 USED OIL FILTERS
Other Information: WASTE OIL FILTERS (CRUSHED)
Material Waste: Waste
Hazardous Categories 1: Not reported
Hazardous Categories 2: Not reported

Violations Active Permits:
Facility Id: 120408
Update Date: 11/02/2012
Inspection Date: 05/13/2009
Violation Code: 6HV0226
Violation: HW NOT ACCUMULATED IN TANK/CONTAINER
Violation Citation: Did not accumulate waste in container or tank. 66262.34 (d)(2)
Activity: ACTIVE

Facility Id: 120408
Update Date: 11/02/2012
Inspection Date: 12/21/2005
Violation Code: 6HV0202
Violation: WASTE CONTAINER W/O LABELS
Violation Citation: Hazardous waste containers &/or tanks are missing labels, accumulation date and/or are improperly labeled. CCR 66262.34(a)(2); 66262.34(a)(3) & 66262.34(f)
Activity: ACTIVE

Facility Id: 120408
Update Date: 11/02/2012
Inspection Date: 10/04/2004
Violation Code: 6HV2507
Violation: MGMT. SYSTEM NOT DEVELOPED BY OWN/OPERAT
Violation Citation: The owner/operator of an RMP facility subject to RMP requirements failed to develop a management system to oversee the implementation of the RMP elements. 2735.6
Activity: ACTIVE

Facility Id: 120408
Update Date: 11/02/2012
Inspection Date: 10/04/2004
Violation Code: 6HV2722
Violation: SELF-COMPLIANCE AUDIT REQS. NOT MET
Violation Citation: Owner/operator of a stationary source failed to meet self-compliance audit requirements. 2760.8

RAINBOW MWD MAIN YARD (Continued) **S106061697**

Activity:	ACTIVE
Facility Id:	120408
Update Date:	11/02/2012
Inspection Date:	05/13/2009
Violation Code:	6HV1018
Violation:	INVENTORY INCOMPLETE/NOT AMENDED
Violation Citation:	Inventory not amended for 100% increase of hazardous material onsite or inventory is incomplete. 25509, 25510
Activity:	ACTIVE
Facility Id:	120408
Update Date:	11/02/2012
Inspection Date:	10/04/2004
Violation Code:	6HV2609
Violation:	OFFSITE CONSEQ. NOT REV/UPDATED E/5 YR
Violation Citation:	Owner/operator of a stationary source failed to review and update the Offsite Consequences Analysis at least once every five years. 2750.7(a)
Activity:	ACTIVE
Facility Id:	120408
Update Date:	11/02/2012
Inspection Date:	10/04/2004
Violation Code:	6HV2706
Violation:	OPS PROCEDURES NOT CERT. AS CURR. & ACC.
Violation Citation:	Owner/operator of a stationary source failed to review and/or annually certify operating procedures to assure they reflect current operating practices, including updates due to changes in chemicals, technology, equipment and stationary sources. 2760.3(c)
Activity:	ACTIVE
Facility Id:	120408
Update Date:	11/02/2012
Inspection Date:	10/04/2004
Violation Code:	6HV2801
Violation:	EMERG. RESP. PLAN NOT DONE/IMPLEMENTED
Violation Citation:	Owner/operator of a stationary source failed to develop and implement an emergency response plan with all the necessary elements to protect public health and the environment. 2765.1(a)
Activity:	ACTIVE
Facility Id:	120408
Update Date:	11/02/2012
Inspection Date:	10/04/2004
Violation Code:	6HV1003
Violation:	HMBP NOT AMENDED W/IN 30 DAYS
Violation Citation:	Business plan was not amended within 30 days for a 100% quantity increase, new disclosable materials or a change in business info. HSC 25505
Activity:	ACTIVE
Facility Id:	120408
Update Date:	11/02/2012
Inspection Date:	10/04/2004
Violation Code:	6HV1006
Violation:	HMBP: INVENTORY INADEQUATE

RAINBOW MWD MAIN YARD (Continued) **S106061697**

Violation Citation:	Business Plan inventory does not list all hazardous materials on site in disclosable quantities. HSC 25504(a),25503.5
Activity:	ACTIVE
Facility Id:	120408
Update Date:	11/02/2012
Inspection Date:	10/04/2004
Violation Code:	6HV2717
Violation:	MANAGEMENT OF CHANGE REQUIR. NOT MET
Violation Citation:	Owner/operator of a stationary source failed to meet the requirements for management of change. 2760.6
Activity:	ACTIVE
Facility Id:	120408
Update Date:	11/02/2012
Inspection Date:	05/13/2009
Violation Code:	6HV0218
Violation:	FILTERS:FUEL/OIL NOT LABELED OR CLOSED
Violation Citation:	Failed to label &/or close drained used oil filters &/or used fuel filters. 25250.22 and 66266.130(c)(3)
Activity:	ACTIVE
Facility Id:	120408
Update Date:	11/02/2012
Inspection Date:	10/04/2004
Violation Code:	6HV1009
Violation:	HMBP: INADEQUATE SITE MAP
Violation Citation:	Business Plan does not have a site map which provides sufficient or complete information for emergency response agencies. HSC 25509(a)(5) & 25505(a)(2)
Activity:	ACTIVE
Facility Id:	120408
Update Date:	11/02/2012
Inspection Date:	10/04/2004
Violation Code:	6HV2725
Violation:	EMPLOYEE PARTICIPATION REQS. NOT MET
Violation Citation:	Owner/operator of a stationary source failed to meet the requirements for employee participation. 2760.10
Activity:	ACTIVE
Facility Id:	120408
Update Date:	11/02/2012
Inspection Date:	12/21/2005
Violation Code:	6HV1009
Violation:	HMBP: INADEQUATE SITE MAP
Violation Citation:	Business Plan does not have a site map which provides sufficient or complete information for emergency response agencies. HSC 25509(a)(5) & 25505(a)(2)
Activity:	ACTIVE
Facility Id:	120408
Update Date:	11/02/2012
Inspection Date:	10/04/2004
Violation Code:	6HV2718
Violation:	NO WRITTEN PROCED. TO MANAGE OPS CHANGES
Violation Citation:	Owner/operator of a stationary source failed to establish/implement

RAINBOW MWD MAIN YARD (Continued) **S106061697**

	written procedures to manage changes to process chemicals, technology, equipment, and procedures; and changes to a stationary source affecting a covered process. 2760.6(a)
Activity:	ACTIVE
Facility Id:	120408
Update Date:	11/02/2012
Inspection Date:	05/13/2009
Violation Code:	6HV1009
Violation:	HMBP: INADEQUATE SITE MAP
Violation Citation:	Business Plan does not have a site map which provides sufficient or complete information for emergency response agencies. HSC 25509(a)(5) & 25505(a)(2)
Activity:	ACTIVE
Facility Id:	120408
Update Date:	11/02/2012
Inspection Date:	05/13/2009
Violation Code:	6HV0221
Violation:	DID NOT COMPLY W/SATELLITE REGS.
Violation Citation:	Failed to comply with satellite regulations. 66262.34(e)
Activity:	ACTIVE
Facility Id:	120408
Update Date:	11/02/2012
Inspection Date:	10/04/2004
Violation Code:	6HV0202
Violation:	WASTE CONTAINER W/O LABELS
Violation Citation:	Hazardous waste containers &/or tanks are missing labels, accumulation date and/or are improperly labeled. CCR 66262.34(a)(2); 66262.34(a)(3) & 66262.34(f)
Activity:	ACTIVE
Facility Id:	120408
Update Date:	11/02/2012
Inspection Date:	10/04/2004
Violation Code:	6HV1005
Violation:	HMBP: NO ER CONTACTS LISTED OR CURRENT
Violation Citation:	Business Plan does not list the name and 24 hour phone numbers of Emergency Contact persons or contact is not current. HSC 25509(a)(7)
Activity:	ACTIVE
Facility Id:	120408
Update Date:	11/02/2012
Inspection Date:	10/04/2004
Violation Code:	6HV2601
Violation:	RMP NOT UPDATED BY OWNER/OPERATOR
Violation Citation:	Owner/operator of a stationary source failed to review and update the RMP as required. 19 CCR 2745.10. 2745.10
Activity:	ACTIVE
Facility Id:	120408
Business Type:	6HK52
EPA Id Number:	CAL000248642
APN:	125-090-34-00
Last HMMD Inspection:	06/19/2012

RAINBOW MWD MAIN YARD (Continued) **S106061697**

Permit Status:	OPEN
Permit Expiration:	10/31/2013
Facility Owner:	RAINBOW MUNICIPAL WATER DIST
Facility Address:	3707 OLD HIGHWAY 395
Facility City:	FALLBROOK
Facility State:	CA
Facility Zip:	92028
UST Owner:	Not reported
Handle Regulated Hazmat:	Y
Own Or Operate UST:	Not reported
Subject To APSA:	Y
Generate Haz Waste:	Y
Treat Haz Waste:	Not reported
Generate Medical Waste:	Not reported

UST:

UST Name:	UNDERGROUND TANK 120408 T001
Last Update:	2012-11-02 14:17:38
Permit Number:	120408
Tank Type:	SINGLE WALL
Additional Id:	1
Capacity Gallons:	550
UST Contents:	LEADED
Other Content Info:	LEADED
Reg Status:	REMOVED
Remove Close Date:	1991-01-02 00:00:00
Year Installed:	1979-01-01 00:00:00
Pipe Type:	Not reported
Delivery System:	Not reported
Monitor Code:	05
UST Monitor Method:	SW TANK DW PIPE W/ POS SHUTOFF-ALARM ON LLD W/ SIRS:SIR ANALY MONTHLY, TANK TEST BIENNIALLY, PIPE TEST ANN 0.1 G/HR OR MO 0.2 G/HR

UST Name:	UNDERGROUND TANK 120408 T002
Last Update:	2012-11-02 14:17:38
Permit Number:	120408
Tank Type:	SINGLE WALL
Additional Id:	2
Capacity Gallons:	550
UST Contents:	REGULAR UNLEADED
Other Content Info:	REGULAR UNLEADED
Reg Status:	REMOVED
Remove Close Date:	1991-01-02 00:00:00
Year Installed:	1982-01-01 00:00:00
Pipe Type:	Not reported
Delivery System:	Not reported
Monitor Code:	05
UST Monitor Method:	SW TANK DW PIPE W/ POS SHUTOFF-ALARM ON LLD W/ SIRS:SIR ANALY MONTHLY, TANK TEST BIENNIALLY, PIPE TEST ANN 0.1 G/HR OR MO 0.2 G/HR

Active Permits:

Facility Id:	120408
Update Date:	11/02/2012
Case Number:	124-38-9
Name:	CARBON DIOXIDE GAS
Other Information:	Not reported
Material Waste:	Material

RAINBOW MWD MAIN YARD (Continued) **S106061697**

Hazardous Categories 1: PRESSURE RELEASE
Hazardous Categories 2: ACUTE

Facility Id: 120408
Update Date: 11/02/2012
Case Number: Not reported
Name: WASTE 135 UNSPECIFIED AQUEOUS SOL'N
Other Information: PARTS WASHER / BRAKE WASHER (AQUAWORKS MPC)
Material Waste: Waste
Hazardous Categories 1: Not reported
Hazardous Categories 2: Not reported

Facility Id: 120408
Update Date: 11/02/2012
Case Number: 7758-99-8
Name: COPPER SULFATE
Other Information: BLUE VITROL, BLUESTONE, CUPRIC SULFATE
Material Waste: Material
Hazardous Categories 1: ACUTE
Hazardous Categories 2: CHRONIC

Facility Id: 120408
Update Date: 11/02/2012
Case Number: 74-86-2
Name: ACETYLENE GAS
Other Information: Not reported
Material Waste: Material
Hazardous Categories 1: PRESSURE RELEASE
Hazardous Categories 2: Not reported

Facility Id: 120408
Update Date: 11/02/2012
Case Number: 7440-37-1
Name: ARGON
Other Information: Not reported
Material Waste: Material
Hazardous Categories 1: PRESSURE RELEASE
Hazardous Categories 2: Not reported

Facility Id: 120408
Update Date: 11/02/2012
Case Number: Not reported
Name: PAINT
Other Information: Not reported
Material Waste: Material
Hazardous Categories 1: FIRE
Hazardous Categories 2: Not reported

Facility Id: 120408
Update Date: 11/02/2012
Case Number: 7782-44-7
Name: OXYGEN GAS
Other Information: Not reported
Material Waste: Material
Hazardous Categories 1: PRESSURE RELEASE
Hazardous Categories 2: Not reported

RAINBOW MWD MAIN YARD (Continued) **S106061697**

Facility Id:	120408
Update Date:	11/02/2012
Case Number:	Not reported
Name:	WASTE 223 UNSPEC OIL CONTAINING WASTE
Other Information:	Not reported
Material Waste:	Waste
Hazardous Categories 1:	Not reported
Hazardous Categories 2:	Not reported

Facility Id:	120408
Update Date:	11/02/2012
Case Number:	Not reported
Name:	WASTE 342 ORGANIC LIQUIDS W/METALS
Other Information:	ANTIFREEZE
Material Waste:	Waste
Hazardous Categories 1:	Not reported
Hazardous Categories 2:	Not reported

Facility Id:	120408
Update Date:	11/02/2012
Case Number:	7778-54-3
Name:	CALCIUM HYPOCHLORITE
Other Information:	CHLORINE TABLETS
Material Waste:	Material
Hazardous Categories 1:	ACUTE
Hazardous Categories 2:	Not reported

Facility Id:	120408
Update Date:	11/02/2012
Case Number:	7681-52-9
Name:	SODIUM HYPOCHLORITE SOLUTION
Other Information:	LQUID CHORLINE / COPPER SULFATE PALLET
Material Waste:	Material
Hazardous Categories 1:	ACUTE
Hazardous Categories 2:	Not reported

Facility Id:	120408
Update Date:	11/02/2012
Case Number:	8002-05-9
Name:	MICS. OILS
Other Information:	Not reported
Material Waste:	Material
Hazardous Categories 1:	ACUTE
Hazardous Categories 2:	Not reported

Facility Id:	120408
Update Date:	11/02/2012
Case Number:	74-98-6
Name:	PROPANE - TANK
Other Information:	PROPANE
Material Waste:	Material
Hazardous Categories 1:	FIRE
Hazardous Categories 2:	Not reported

Facility Id:	120408
Update Date:	11/02/2012
Case Number:	Not reported

RAINBOW MWD MAIN YARD (Continued) **S106061697**

Name: WASTE 221 WASTE OIL & MIXED OIL
Other Information: WASTE OIL
Material Waste: Waste
Hazardous Categories 1: Not reported
Hazardous Categories 2: Not reported

Facility Id: 120408
Update Date: 11/02/2012
Case Number: Not reported
Name: CONCRETE CEMENT PATCH AND REPAIR
Other Information: Not reported
Material Waste: Material
Hazardous Categories 1: ACUTE
Hazardous Categories 2: Not reported

Facility Id: 120408
Update Date: 11/02/2012
Case Number: 68476-34-6
Name: DIESEL
Other Information: Not reported
Material Waste: Material
Hazardous Categories 1: ACUTE
Hazardous Categories 2: Not reported

Facility Id: 120408
Update Date: 11/02/2012
Case Number: 8006-61-9
Name: GASOLINE
Other Information: Not reported
Material Waste: Material
Hazardous Categories 1: ACUTE
Hazardous Categories 2: Not reported

Facility Id: 120408
Update Date: 11/02/2012
Case Number: Not reported
Name: WASTE 444 USED BATTERIES
Other Information: Not reported
Material Waste: Waste
Hazardous Categories 1: Not reported
Hazardous Categories 2: Not reported

Facility Id: 120408
Update Date: 11/02/2012
Case Number: Not reported
Name: WASTE 888 USED OIL FILTERS
Other Information: WASTE OIL FILTERS (CRUSHED)
Material Waste: Waste
Hazardous Categories 1: Not reported
Hazardous Categories 2: Not reported

Violations Active Permits:
Facility Id: 120408
Update Date: 11/02/2012
Inspection Date: 05/13/2009
Violation Code: 6HV0226
Violation: HW NOT ACCUMULATED IN TANK/CONTAINER

RAINBOW MWD MAIN YARD (Continued) **S106061697**

Violation Citation:	Did not accumulate waste in container or tank. 66262.34 (d)(2)
Activity:	ACTIVE
Facility Id:	120408
Update Date:	11/02/2012
Inspection Date:	12/21/2005
Violation Code:	6HV0202
Violation:	WASTE CONTAINER W/O LABELS
Violation Citation:	Hazardous waste containers &/or tanks are missing labels, accumulation date and/or are improperly labeled. CCR 66262.34(a)(2); 66262.34(a)(3) & 66262.34(f)
Activity:	ACTIVE
Facility Id:	120408
Update Date:	11/02/2012
Inspection Date:	10/04/2004
Violation Code:	6HV2507
Violation:	MGMT. SYSTEM NOT DEVELOPED BY OWN/OPERAT
Violation Citation:	The owner/operator of an RMP facility subject to RMP requirements failed to develop a management system to oversee the implementation of the RMP elements. 2735.6
Activity:	ACTIVE
Facility Id:	120408
Update Date:	11/02/2012
Inspection Date:	10/04/2004
Violation Code:	6HV2722
Violation:	SELF-COMPLIANCE AUDIT REQS. NOT MET
Violation Citation:	Owner/operator of a stationary source failed to meet self-compliance audit requirements. 2760.8
Activity:	ACTIVE
Facility Id:	120408
Update Date:	11/02/2012
Inspection Date:	05/13/2009
Violation Code:	6HV1018
Violation:	INVENTORY INCOMPLETE/NOT AMENDED
Violation Citation:	Inventory not amended for 100% increase of hazardous material onsite or inventory is incomplete. 25509, 25510
Activity:	ACTIVE
Facility Id:	120408
Update Date:	11/02/2012
Inspection Date:	10/04/2004
Violation Code:	6HV2609
Violation:	OFFSITE CONSEQ. NOT REV/UPDATED E/5 YR
Violation Citation:	Owner/operator of a stationary source failed to review and update the Offsite Consequences Analysis at least once every five years. 2750.7(a)
Activity:	ACTIVE
Facility Id:	120408
Update Date:	11/02/2012
Inspection Date:	10/04/2004
Violation Code:	6HV2706
Violation:	OPS PROCEDURES NOT CERT. AS CURR. & ACC.
Violation Citation:	Owner/operator of a stationary source failed to review and/or annually

RAINBOW MWD MAIN YARD (Continued) **S106061697**

	certify operating procedures to assure they reflect current operating practices, including updates due to changes in chemicals, technology, equipment and stationary sources. 2760.3(c)
Activity:	ACTIVE
Facility Id:	120408
Update Date:	11/02/2012
Inspection Date:	10/04/2004
Violation Code:	6HV2801
Violation:	EMERG. RESP. PLAN NOT DONE/IMPLEMENTED
Violation Citation:	Owner/operator of a stationary source failed to develop and implement an emergency response plan with all the necessary elements to protect public health and the environment. 2765.1(a)
Activity:	ACTIVE
Facility Id:	120408
Update Date:	11/02/2012
Inspection Date:	10/04/2004
Violation Code:	6HV1003
Violation:	HMBP NOT AMENDED W/IN 30 DAYS
Violation Citation:	Business plan was not amended within 30 days for a 100% quantity increase, new disclosable materials or a change in business info. HSC 25505
Activity:	ACTIVE
Facility Id:	120408
Update Date:	11/02/2012
Inspection Date:	10/04/2004
Violation Code:	6HV1006
Violation:	HMBP: INVENTORY INADEQUATE
Violation Citation:	Business Plan inventory does not list all hazardous materials on site in disclosable quantities. HSC 25504(a),25503.5
Activity:	ACTIVE
Facility Id:	120408
Update Date:	11/02/2012
Inspection Date:	10/04/2004
Violation Code:	6HV2717
Violation:	MANAGEMENT OF CHANGE REQUIR. NOT MET
Violation Citation:	Owner/operator of a stationary source failed to meet the requirements for management of change. 2760.6
Activity:	ACTIVE
Facility Id:	120408
Update Date:	11/02/2012
Inspection Date:	05/13/2009
Violation Code:	6HV0218
Violation:	FILTERS:FUEL/OIL NOT LABELED OR CLOSED
Violation Citation:	Failed to label &/or close drained used oil filters &/or used fuel filters. 25250.22 and 66266.130(c)(3)
Activity:	ACTIVE
Facility Id:	120408
Update Date:	11/02/2012
Inspection Date:	10/04/2004
Violation Code:	6HV1009
Violation:	HMBP: INADEQUATE SITE MAP

RAINBOW MWD MAIN YARD (Continued) **S106061697**

Violation Citation:	Business Plan does not have a site map which provides sufficient or complete information for emergency response agencies. HSC 25509(a)(5) & 25505(a)(2)
Activity:	ACTIVE
Facility Id:	120408
Update Date:	11/02/2012
Inspection Date:	10/04/2004
Violation Code:	6HV2725
Violation:	EMPLOYEE PARTICIPATION REQS. NOT MET
Violation Citation:	Owner/operator of a stationary source failed to meet the requirements for employee participation. 2760.10
Activity:	ACTIVE
Facility Id:	120408
Update Date:	11/02/2012
Inspection Date:	12/21/2005
Violation Code:	6HV1009
Violation:	HMBP: INADEQUATE SITE MAP
Violation Citation:	Business Plan does not have a site map which provides sufficient or complete information for emergency response agencies. HSC 25509(a)(5) & 25505(a)(2)
Activity:	ACTIVE
Facility Id:	120408
Update Date:	11/02/2012
Inspection Date:	10/04/2004
Violation Code:	6HV2718
Violation:	NO WRITTEN PROCED. TO MANAGE OPS CHANGES
Violation Citation:	Owner/operator of a stationary source failed to establish/implement written procedures to manage changes to process chemicals, technology, equipment, and procedures; and changes to a stationary source affecting a covered process. 2760.6(a)
Activity:	ACTIVE
Facility Id:	120408
Update Date:	11/02/2012
Inspection Date:	05/13/2009
Violation Code:	6HV1009
Violation:	HMBP: INADEQUATE SITE MAP
Violation Citation:	Business Plan does not have a site map which provides sufficient or complete information for emergency response agencies. HSC 25509(a)(5) & 25505(a)(2)
Activity:	ACTIVE
Facility Id:	120408
Update Date:	11/02/2012
Inspection Date:	05/13/2009
Violation Code:	6HV0221
Violation:	DID NOT COMPLY W/SATELLITE REGS.
Violation Citation:	Failed to comply with satellite regulations. 66262.34(e)
Activity:	ACTIVE
Facility Id:	120408
Update Date:	11/02/2012
Inspection Date:	10/04/2004
Violation Code:	6HV0202

RAINBOW MWD MAIN YARD (Continued) **S106061697**

Violation:	WASTE CONTAINER W/O LABELS
Violation Citation:	Hazardous waste containers &/or tanks are missing labels, accumulation date and/or are improperly labeled. CCR 66262.34(a)(2); 66262.34(a)(3) & 66262.34(f)
Activity:	ACTIVE
Facility Id:	120408
Update Date:	11/02/2012
Inspection Date:	10/04/2004
Violation Code:	6HV1005
Violation:	HMBP: NO ER CONTACTS LISTED OR CURRENT
Violation Citation:	Business Plan does not list the name and 24 hour phone numbers of Emergency Contact persons or contact is not current. HSC 25509(a)(7)
Activity:	ACTIVE
Facility Id:	120408
Update Date:	11/02/2012
Inspection Date:	10/04/2004
Violation Code:	6HV2601
Violation:	RMP NOT UPDATED BY OWNER/OPERATOR
Violation Citation:	Owner/operator of a stationary source failed to review and update the RMP as required. 19 CCR 2745.10. 2745.10
Activity:	ACTIVE

M59 **RAINBOW MUNICIPAL WATER DISTRICT** **HAZNET** **S113118168**
NE **3707 S HWY 395** **N/A**
> 1 **FALLBROOK, CA 92088**
1.826 mi.
9643 ft. **Site 3 of 5 in cluster M**

Relative:
Lower

Actual:
244 ft.

HAZNET:

envid:	S113118168
Year:	2012
GEPAID:	CAL000248642
Contact:	JEFF STACY REGULATORY COMPL
Telephone:	7607281178
Mailing Name:	Not reported
Mailing Address:	3707 OLD HIGHWAY 395
Mailing City,St,Zip:	FALLBROOK, CA 920280000
Gen County:	San Diego
TSD EPA ID:	NVT330010000
TSD County:	99
Waste Category:	Not reported
Disposal Method:	Landfill Or Surface Impoundment That Will Be Closed As Landfill(To Include On-Site Treatment And/Or Stabilization)
Tons:	0.125
Cat Decode:	Not reported
Method Decode:	Landfill Or Surface Impoundment That Will Be Closed As Landfill(To Include On-Site Treatment And/Or Stabilization)
Facility County:	San Diego
envid:	S113118168
Year:	2010
GEPAID:	CAL000248642
Contact:	JEFF STACY REGULATORY COMPL
Telephone:	7607281178
Mailing Name:	Not reported

RAINBOW MUNICIPAL WATER DISTRICT (Continued) **S113118168**

Mailing Address: 3707 OLD HIGHWAY 395
Mailing City,St,Zip: FALLBROOK, CA 920280000
Gen County: Not reported
TSD EPA ID: NVT330010000
TSD County: Not reported
Waste Category: Polychlorinated biphenyls and material containing PCBs
Disposal Method: Landfill Or Surface Impoundment That Will Be Closed As Landfill(To Include On-Site Treatment And/Or Stabilization)
Tons: 0.36366
Cat Decode: Polychlorinated biphenyls and material containing PCBs
Method Decode: Landfill Or Surface Impoundment That Will Be Closed As Landfill(To Include On-Site Treatment And/Or Stabilization)
Facility County: San Diego

envid: S113118168
Year: 2010
GEPAID: CAL000248642
Contact: JEFF STACY REGULATORY COMPL
Telephone: 7607281178
Mailing Name: Not reported
Mailing Address: 3707 OLD HIGHWAY 395
Mailing City,St,Zip: FALLBROOK, CA 920280000
Gen County: Not reported
TSD EPA ID: NVT330010000
TSD County: Not reported
Waste Category: Off-specification, aged or surplus inorganics
Disposal Method: Landfill Or Surface Impoundment That Will Be Closed As Landfill(To Include On-Site Treatment And/Or Stabilization)
Tons: 0.015
Cat Decode: Off-specification, aged or surplus inorganics
Method Decode: Landfill Or Surface Impoundment That Will Be Closed As Landfill(To Include On-Site Treatment And/Or Stabilization)
Facility County: San Diego

envid: S113118168
Year: 2010
GEPAID: CAL000248642
Contact: JEFF STACY REGULATORY COMPL
Telephone: 7607281178
Mailing Name: Not reported
Mailing Address: 3707 OLD HIGHWAY 395
Mailing City,St,Zip: FALLBROOK, CA 920280000
Gen County: Not reported
TSD EPA ID: NVT330010000
TSD County: Not reported
Waste Category: Off-specification, aged or surplus inorganics
Disposal Method: Other Recovery Of Reclamation For Reuse Including Acid Regeneration, Organics Recovery Ect
Tons: 0.015
Cat Decode: Off-specification, aged or surplus inorganics
Method Decode: Other Recovery Of Reclamation For Reuse Including Acid Regeneration, Organics Recovery Ect
Facility County: San Diego

envid: S113118168
Year: 2010
GEPAID: CAL000248642

RAINBOW MUNICIPAL WATER DISTRICT (Continued) **S113118168**

Contact:	JEFF STACY REGULATORY COMPL
Telephone:	7607281178
Mailing Name:	Not reported
Mailing Address:	3707 OLD HIGHWAY 395
Mailing City,St,Zip:	FALLBROOK, CA 920280000
Gen County:	Not reported
TSD EPA ID:	CAT080013352
TSD County:	Not reported
Waste Category:	Unspecified organic liquid mixture
Disposal Method:	Other Recovery Of Reclamation For Reuse Including Acid Regeneration, Organics Recovery Ect
Tons:	0.187
Cat Decode:	Unspecified organic liquid mixture
Method Decode:	Other Recovery Of Reclamation For Reuse Including Acid Regeneration, Organics Recovery Ect
Facility County:	San Diego

Click this hyperlink while viewing on your computer to access
31 additional CA_HAZNET: record(s) in the EDR Site Report.

M60 **RAINBOW MUNICIPAL WD** **FINDS** **1008042683**
NE **ECHO** **N/A**
> 1 **SAN DIEGO (County), CA**
1.826 mi.
9643 ft. **Site 4 of 5 in cluster M**

Relative:
Lower

Actual:
244 ft.

FINDS:

Registry ID: 110013163931

Environmental Interest/Information System
COMMUNITY WATER SYSTEM

ECHO:

Envid:	1008042683
Registry ID:	110013163931
DFR URL:	http://echo.epa.gov/detailed_facility_report?fid=110013163931

M61 **RAINBOW MWD-HYDRO** **San Diego Co. HMMD** **S106062873**
NE **3707 OLD HWY 395** **ENF** **N/A**
> 1 **FALLBROOK, CA 92028** **NPDES**
1.826 mi.
9643 ft. **Site 5 of 5 in cluster M**

Relative:
Lower

Actual:
244 ft.

SAN DIEGO CO. HMMD:

Facility Id:	129158
Business Type:	Not reported
EPA Id Number:	Not reported
APN:	DEH-129158
Last HMMD Inspection:	05/04/1989
Permit Status:	INAC
Permit Expiration:	05/04/1989
Facility Owner:	DORFMAN CONSTRUCTION CO INC
Facility Address:	5525 OAKDALE AV #150
Facility City:	WOODLAND HILLS

RAINBOW MWD-HYDRO (Continued) **S106062873**

Facility State:	CA
Facility Zip:	91364-2614
UST Owner:	Not reported
Handle Regulated Hazmat:	Not reported
Own Or Operate UST:	Not reported
Subject To APSA:	Not reported
Generate Haz Waste:	Y
Treat Haz Waste:	Not reported
Generate Medical Waste:	Not reported

ENF:

Region:	9
Facility Id:	631568
Agency Name:	Rainbow Municipal Water District
Place Type:	Utility
Place Subtype:	Collection_System
Facility Type:	Municipal/Domestic
Agency Type:	Special District
# Of Agencies:	1
Place Latitude:	Not reported
Place Longitude:	Not reported
SIC Code 1:	4952
SIC Desc 1:	Sewerage Systems
SIC Code 2:	Not reported
SIC Desc 2:	Not reported
SIC Code 3:	Not reported
SIC Desc 3:	Not reported
NAICS Code 1:	Not reported
NAICS Desc 1:	Not reported
NAICS Code 2:	Not reported
NAICS Desc 2:	Not reported
NAICS Code 3:	Not reported
NAICS Desc 3:	Not reported
# Of Places:	1
Source Of Facility:	Reg Meas
Design Flow:	0.9
Threat To Water Quality:	2
Complexity:	C
Pretreatment:	X - Facility is not a POTW
Facility Waste Type:	Domestic wastewater
Facility Waste Type 2:	Not reported
Facility Waste Type 3:	Not reported
Facility Waste Type 4:	Not reported
Program:	SSOMUNILRG
Program Category1:	SSO
Program Category2:	WDR
# Of Programs:	1
WDID:	9 000000779
Reg Measure Id:	213961
Reg Measure Type:	Enrollee
Region:	9
Order #:	R9-2007-0005
Npdes# CA#:	Not reported
Major-Minor:	Not reported
Npdes Type:	Not reported
Reclamation:	N - No
Dredge Fill Fee:	Not reported

RAINBOW MWD-HYDRO (Continued) **S106062873**

301H:	Not reported
Application Fee Amt Received:	Not reported
Status:	Active
Status Date:	04/15/2014
Effective Date:	05/09/1996
Expiration/Review Date:	Not reported
Termination Date:	Not reported
WDR Review - Amend:	Not reported
WDR Review - Revise/Renew:	Not reported
WDR Review - Rescind:	Not reported
WDR Review - No Action Required:	Not reported
WDR Review - Pending:	Not reported
WDR Review - Planned:	Not reported
Status Enrollee:	Y
Individual/General:	I
Fee Code:	19 - Non Billable by Administrative Determination
Direction/Voice:	Active
Enforcement Id(EID):	332936
Region:	9
Order / Resolution Number:	R9-2007-0201
Enforcement Action Type:	13267 Letter
Effective Date:	10/12/2007
Adoption/Issuance Date:	10/12/2007
Achieve Date:	2007-11-09
Termination Date:	Not reported
ACL Issuance Date:	Not reported
EPL Issuance Date:	Not reported
Status:	Historical
Title:	13267 Investigative Order
Description:	Order requesting information about September 4 & 5, 2007 sewage spill.
Program:	WDR
Latest Milestone Completion Date:	Not reported
# Of Programs1:	1
Total Assessment Amount:	$0.00
Initial Assessed Amount:	$0.00
Liability $ Amount:	$0.00
Project $ Amount:	$0.00
Liability $ Paid:	$0.00
Project $ Completed:	$0.00
Total $ Paid/Completed Amount:	$0.00

Region:	9
Facility Id:	631568
Agency Name:	Rainbow Municipal Water District
Place Type:	Utility
Place Subtype:	Collection_System
Facility Type:	Municipal/Domestic
Agency Type:	Special District
# Of Agencies:	1
Place Latitude:	Not reported
Place Longitude:	Not reported
SIC Code 1:	4952
SIC Desc 1:	Sewerage Systems
SIC Code 2:	Not reported
SIC Desc 2:	Not reported
SIC Code 3:	Not reported

RAINBOW MWD-HYDRO (Continued) **S106062873**

SIC Desc 3:	Not reported
NAICS Code 1:	Not reported
NAICS Desc 1:	Not reported
NAICS Code 2:	Not reported
NAICS Desc 2:	Not reported
NAICS Code 3:	Not reported
NAICS Desc 3:	Not reported
# Of Places:	1
Source Of Facility:	Reg Meas
Design Flow:	0.9
Threat To Water Quality:	2
Complexity:	C
Pretreatment:	X - Facility is not a POTW
Facility Waste Type:	Domestic wastewater
Facility Waste Type 2:	Not reported
Facility Waste Type 3:	Not reported
Facility Waste Type 4:	Not reported
Program:	SSOMUNILRG
Program Category1:	SSO
Program Category2:	WDR
# Of Programs:	1
WDID:	9 000000779
Reg Measure Id:	213961
Reg Measure Type:	Enrollee
Region:	9
Order #:	R9-2007-0005
Npdes# CA#:	Not reported
Major-Minor:	Not reported
Npdes Type:	Not reported
Reclamation:	N - No
Dredge Fill Fee:	Not reported
301H:	Not reported
Application Fee Amt Received:	Not reported
Status:	Active
Status Date:	04/15/2014
Effective Date:	05/09/1996
Expiration/Review Date:	Not reported
Termination Date:	Not reported
WDR Review - Amend:	Not reported
WDR Review - Revise/Renew:	Not reported
WDR Review - Rescind:	Not reported
WDR Review - No Action Required:	Not reported
WDR Review - Pending:	Not reported
WDR Review - Planned:	Not reported
Status Enrollee:	Y
Individual/General:	I
Fee Code:	19 - Non Billable by Administrative Determination
Direction/Voice:	Passive
Enforcement Id(EID):	308847
Region:	9
Order / Resolution Number:	R9-2006-0116
Enforcement Action Type:	Notice of Violation
Effective Date:	09/07/2006
Adoption/Issuance Date:	Not reported
Achieve Date:	Not reported
Termination Date:	09/07/2006
ACL Issuance Date:	Not reported

RAINBOW MWD-HYDRO (Continued) **S106062873**

EPL Issuance Date:	Not reported
Status:	Historical
Title:	Notice of Violation(09/07/06)
Description:	The Rainbow Municipal Water District notified this office of a 3,000 gallon sanitary sewer overflow from its wastewater collection system that occurred on September 2, 2006 at 4650 Dulin Road Space # 225 in Fallbrook. The District reported the cause of the overflow as a sewage lift station failure due to a faulty air compressor
Program:	WDRMUNILRG
Latest Milestone Completion Date:	Not reported
# Of Programs1:	1
Total Assessment Amount:	$0.00
Initial Assessed Amount:	$0.00
Liability $ Amount:	$0.00
Project $ Amount:	$0.00
Liability $ Paid:	$0.00
Project $ Completed:	$0.00
Total $ Paid/Completed Amount:	$0.00

Region:	9
Facility Id:	631568
Agency Name:	Rainbow Municipal Water District
Place Type:	Utility
Place Subtype:	Collection_System
Facility Type:	Municipal/Domestic
Agency Type:	Special District
# Of Agencies:	1
Place Latitude:	Not reported
Place Longitude:	Not reported
SIC Code 1:	4952
SIC Desc 1:	Sewerage Systems
SIC Code 2:	Not reported
SIC Desc 2:	Not reported
SIC Code 3:	Not reported
SIC Desc 3:	Not reported
NAICS Code 1:	Not reported
NAICS Desc 1:	Not reported
NAICS Code 2:	Not reported
NAICS Desc 2:	Not reported
NAICS Code 3:	Not reported
NAICS Desc 3:	Not reported
# Of Places:	1
Source Of Facility:	Reg Meas
Design Flow:	0.9
Threat To Water Quality:	2
Complexity:	C
Pretreatment:	X - Facility is not a POTW
Facility Waste Type:	Domestic wastewater
Facility Waste Type 2:	Not reported
Facility Waste Type 3:	Not reported
Facility Waste Type 4:	Not reported
Program:	SSOMUNILRG
Program Category1:	SSO
Program Category2:	WDR
# Of Programs:	1
WDID:	9 000000779

RAINBOW MWD-HYDRO (Continued) **S106062873**

Reg Measure Id:	213961
Reg Measure Type:	Enrollee
Region:	9
Order #:	R9-2007-0005
Npdes# CA#:	Not reported
Major-Minor:	Not reported
Npdes Type:	Not reported
Reclamation:	N - No
Dredge Fill Fee:	Not reported
301H:	Not reported
Application Fee Amt Received:	Not reported
Status:	Active
Status Date:	04/15/2014
Effective Date:	05/09/1996
Expiration/Review Date:	Not reported
Termination Date:	Not reported
WDR Review - Amend:	Not reported
WDR Review - Revise/Renew:	Not reported
WDR Review - Rescind:	Not reported
WDR Review - No Action Required:	Not reported
WDR Review - Pending:	Not reported
WDR Review - Planned:	Not reported
Status Enrollee:	Y
Individual/General:	I
Fee Code:	19 - Non Billable by Administrative Determination
Direction/Voice:	Passive
Enforcement Id(EID):	254641
Region:	9
Order / Resolution Number:	R9-2005-052
Enforcement Action Type:	Notice of Violation
Effective Date:	02/02/2005
Adoption/Issuance Date:	Not reported
Achieve Date:	Not reported
Termination Date:	02/02/2005
ACL Issuance Date:	Not reported
EPL Issuance Date:	Not reported
Status:	Historical
Title:	Enforcement - 9 000000779
Description:	NOV for SSO on 1/9/05 caused by Inflow and Infiltration due to heavy rains.
Program:	WDRMUNILRG
Latest Milestone Completion Date:	Not reported
# Of Programs1:	1
Total Assessment Amount:	$0.00
Initial Assessed Amount:	$0.00
Liability $ Amount:	$0.00
Project $ Amount:	$0.00
Liability $ Paid:	$0.00
Project $ Completed:	$0.00
Total $ Paid/Completed Amount:	$0.00
Region:	9
Facility Id:	631568
Agency Name:	Rainbow Municipal Water District
Place Type:	Utility
Place Subtype:	Collection_System
Facility Type:	Municipal/Domestic

RAINBOW MWD-HYDRO (Continued) **S106062873**

Agency Type:	Special District
# Of Agencies:	1
Place Latitude:	Not reported
Place Longitude:	Not reported
SIC Code 1:	4952
SIC Desc 1:	Sewerage Systems
SIC Code 2:	Not reported
SIC Desc 2:	Not reported
SIC Code 3:	Not reported
SIC Desc 3:	Not reported
NAICS Code 1:	Not reported
NAICS Desc 1:	Not reported
NAICS Code 2:	Not reported
NAICS Desc 2:	Not reported
NAICS Code 3:	Not reported
NAICS Desc 3:	Not reported
# Of Places:	1
Source Of Facility:	Reg Meas
Design Flow:	0.9
Threat To Water Quality:	2
Complexity:	C
Pretreatment:	X - Facility is not a POTW
Facility Waste Type:	Domestic wastewater
Facility Waste Type 2:	Not reported
Facility Waste Type 3:	Not reported
Facility Waste Type 4:	Not reported
Program:	SSOMUNILRG
Program Category1:	SSO
Program Category2:	WDR
# Of Programs:	1
WDID:	9 000000779
Reg Measure Id:	213961
Reg Measure Type:	Enrollee
Region:	9
Order #:	R9-2007-0005
Npdes# CA#:	Not reported
Major-Minor:	Not reported
Npdes Type:	Not reported
Reclamation:	N - No
Dredge Fill Fee:	Not reported
301H:	Not reported
Application Fee Amt Received:	Not reported
Status:	Active
Status Date:	04/15/2014
Effective Date:	05/09/1996
Expiration/Review Date:	Not reported
Termination Date:	Not reported
WDR Review - Amend:	Not reported
WDR Review - Revise/Renew:	Not reported
WDR Review - Rescind:	Not reported
WDR Review - No Action Required:	Not reported
WDR Review - Pending:	Not reported
WDR Review - Planned:	Not reported
Status Enrollee:	Y
Individual/General:	I
Fee Code:	19 - Non Billable by Administrative Determination
Direction/Voice:	Passive

RAINBOW MWD-HYDRO (Continued) **S106062873**

Enforcement Id(EID):	252618
Region:	9
Order / Resolution Number:	UNKNOWN
Enforcement Action Type:	Staff Enforcement Letter
Effective Date:	08/31/2004
Adoption/Issuance Date:	Not reported
Achieve Date:	Not reported
Termination Date:	08/31/2004
ACL Issuance Date:	Not reported
EPL Issuance Date:	Not reported
Status:	Historical
Title:	Enforcement - 9 000000779
Description:	Two SSOs during the January-March 2004 reporting period and four SSOs during the April- June 2004 reporting period. NOV issued 7-19-2004 for the April- June 2004 spills
Program:	WDRMUNILRG
Latest Milestone Completion Date:	Not reported
# Of Programs1:	1
Total Assessment Amount:	$0.00
Initial Assessed Amount:	$0.00
Liability $ Amount:	$0.00
Project $ Amount:	$0.00
Liability $ Paid:	$0.00
Project $ Completed:	$0.00
Total $ Paid/Completed Amount:	$0.00

Region:	9
Facility Id:	631568
Agency Name:	Rainbow Municipal Water District
Place Type:	Utility
Place Subtype:	Collection_System
Facility Type:	Municipal/Domestic
Agency Type:	Special District
# Of Agencies:	1
Place Latitude:	Not reported
Place Longitude:	Not reported
SIC Code 1:	4952
SIC Desc 1:	Sewerage Systems
SIC Code 2:	Not reported
SIC Desc 2:	Not reported
SIC Code 3:	Not reported
SIC Desc 3:	Not reported
NAICS Code 1:	Not reported
NAICS Desc 1:	Not reported
NAICS Code 2:	Not reported
NAICS Desc 2:	Not reported
NAICS Code 3:	Not reported
NAICS Desc 3:	Not reported
# Of Places:	1
Source Of Facility:	Reg Meas
Design Flow:	0.9
Threat To Water Quality:	2
Complexity:	C
Pretreatment:	X - Facility is not a POTW
Facility Waste Type:	Domestic wastewater
Facility Waste Type 2:	Not reported
Facility Waste Type 3:	Not reported

RAINBOW MWD-HYDRO (Continued) **S106062873**

Facility Waste Type 4:	Not reported
Program:	SSOMUNILRG
Program Category1:	SSO
Program Category2:	WDR
# Of Programs:	1
WDID:	9 000000779
Reg Measure Id:	213961
Reg Measure Type:	Enrollee
Region:	9
Order #:	R9-2007-0005
Npdes# CA#:	Not reported
Major-Minor:	Not reported
Npdes Type:	Not reported
Reclamation:	N - No
Dredge Fill Fee:	Not reported
301H:	Not reported
Application Fee Amt Received:	Not reported
Status:	Active
Status Date:	04/15/2014
Effective Date:	05/09/1996
Expiration/Review Date:	Not reported
Termination Date:	Not reported
WDR Review - Amend:	Not reported
WDR Review - Revise/Renew:	Not reported
WDR Review - Rescind:	Not reported
WDR Review - No Action Required:	Not reported
WDR Review - Pending:	Not reported
WDR Review - Planned:	Not reported
Status Enrollee:	Y
Individual/General:	I
Fee Code:	19 - Non Billable by Administrative Determination
Direction/Voice:	Passive
Enforcement Id(EID):	251856
Region:	9
Order / Resolution Number:	UNKNOWN
Enforcement Action Type:	13267 Letter
Effective Date:	07/15/2004
Adoption/Issuance Date:	Not reported
Achieve Date:	Not reported
Termination Date:	Not reported
ACL Issuance Date:	Not reported
EPL Issuance Date:	Not reported
Status:	Historical
Title:	Enforcement - 9 000000779
Description:	13267 letter for SSOs that occured on 5/31/04, 6/25/04, and 6/30/04.
Program:	WDRMUNILRG
Latest Milestone Completion Date:	Not reported
# Of Programs1:	1
Total Assessment Amount:	$0.00
Initial Assessed Amount:	$0.00
Liability $ Amount:	$0.00
Project $ Amount:	$0.00
Liability $ Paid:	$0.00
Project $ Completed:	$0.00
Total $ Paid/Completed Amount:	$0.00

RAINBOW MWD-HYDRO (Continued) **S106062873**

Region:	9
Facility Id:	631568
Agency Name:	Rainbow Municipal Water District
Place Type:	Utility
Place Subtype:	Collection_System
Facility Type:	Municipal/Domestic
Agency Type:	Special District
# Of Agencies:	1
Place Latitude:	Not reported
Place Longitude:	Not reported
SIC Code 1:	4952
SIC Desc 1:	Sewerage Systems
SIC Code 2:	Not reported
SIC Desc 2:	Not reported
SIC Code 3:	Not reported
SIC Desc 3:	Not reported
NAICS Code 1:	Not reported
NAICS Desc 1:	Not reported
NAICS Code 2:	Not reported
NAICS Desc 2:	Not reported
NAICS Code 3:	Not reported
NAICS Desc 3:	Not reported
# Of Places:	1
Source Of Facility:	Reg Meas
Design Flow:	0.9
Threat To Water Quality:	2
Complexity:	C
Pretreatment:	X - Facility is not a POTW
Facility Waste Type:	Domestic wastewater
Facility Waste Type 2:	Not reported
Facility Waste Type 3:	Not reported
Facility Waste Type 4:	Not reported
Program:	SSOMUNILRG
Program Category1:	SSO
Program Category2:	WDR
# Of Programs:	1
WDID:	9 000000779
Reg Measure Id:	213961
Reg Measure Type:	Enrollee
Region:	9
Order #:	R9-2007-0005
Npdes# CA#:	Not reported
Major-Minor:	Not reported
Npdes Type:	Not reported
Reclamation:	N - No
Dredge Fill Fee:	Not reported
301H:	Not reported
Application Fee Amt Received:	Not reported
Status:	Active
Status Date:	04/15/2014
Effective Date:	05/09/1996
Expiration/Review Date:	Not reported
Termination Date:	Not reported
WDR Review - Amend:	Not reported
WDR Review - Revise/Renew:	Not reported
WDR Review - Rescind:	Not reported
WDR Review - No Action Required:	Not reported

RAINBOW MWD-HYDRO (Continued) **S106062873**

WDR Review - Pending:	Not reported
WDR Review - Planned:	Not reported
Status Enrollee:	Y
Individual/General:	I
Fee Code:	19 - Non Billable by Administrative Determination
Direction/Voice:	Passive
Enforcement Id(EID):	251855
Region:	9
Order / Resolution Number:	UNKNOWN
Enforcement Action Type:	Notice of Violation
Effective Date:	07/15/2004
Adoption/Issuance Date:	Not reported
Achieve Date:	Not reported
Termination Date:	07/15/2004
ACL Issuance Date:	Not reported
EPL Issuance Date:	Not reported
Status:	Historical
Title:	Enforcement - 9 000000779
Description:	NOV for SSOs that occured on 5/31/04, 6/25/04, 6/29/04, and 6/30/04.
Program:	WDRMUNILRG
Latest Milestone Completion Date:	Not reported
# Of Programs1:	1
Total Assessment Amount:	$0.00
Initial Assessed Amount:	$0.00
Liability $ Amount:	$0.00
Project $ Amount:	$0.00
Liability $ Paid:	$0.00
Project $ Completed:	$0.00
Total $ Paid/Completed Amount:	$0.00

Region:	9
Facility Id:	631568
Agency Name:	Rainbow Municipal Water District
Place Type:	Utility
Place Subtype:	Collection_System
Facility Type:	Municipal/Domestic
Agency Type:	Special District
# Of Agencies:	1
Place Latitude:	Not reported
Place Longitude:	Not reported
SIC Code 1:	4952
SIC Desc 1:	Sewerage Systems
SIC Code 2:	Not reported
SIC Desc 2:	Not reported
SIC Code 3:	Not reported
SIC Desc 3:	Not reported
NAICS Code 1:	Not reported
NAICS Desc 1:	Not reported
NAICS Code 2:	Not reported
NAICS Desc 2:	Not reported
NAICS Code 3:	Not reported
NAICS Desc 3:	Not reported
# Of Places:	1
Source Of Facility:	Reg Meas
Design Flow:	0.9
Threat To Water Quality:	2

RAINBOW MWD-HYDRO (Continued) **S106062873**

Complexity:	C
Pretreatment:	X - Facility is not a POTW
Facility Waste Type:	Domestic wastewater
Facility Waste Type 2:	Not reported
Facility Waste Type 3:	Not reported
Facility Waste Type 4:	Not reported
Program:	SSOMUNILRG
Program Category1:	SSO
Program Category2:	WDR
# Of Programs:	1
WDID:	9 000000779
Reg Measure Id:	213961
Reg Measure Type:	Enrollee
Region:	9
Order #:	R9-2007-0005
Npdes# CA#:	Not reported
Major-Minor:	Not reported
Npdes Type:	Not reported
Reclamation:	N - No
Dredge Fill Fee:	Not reported
301H:	Not reported
Application Fee Amt Received:	Not reported
Status:	Active
Status Date:	04/15/2014
Effective Date:	05/09/1996
Expiration/Review Date:	Not reported
Termination Date:	Not reported
WDR Review - Amend:	Not reported
WDR Review - Revise/Renew:	Not reported
WDR Review - Rescind:	Not reported
WDR Review - No Action Required:	Not reported
WDR Review - Pending:	Not reported
WDR Review - Planned:	Not reported
Status Enrollee:	Y
Individual/General:	I
Fee Code:	19 - Non Billable by Administrative Determination
Direction/Voice:	Passive
Enforcement Id(EID):	244636
Region:	9
Order / Resolution Number:	UNKNOWN
Enforcement Action Type:	13267 Letter
Effective Date:	04/24/2003
Adoption/Issuance Date:	Not reported
Achieve Date:	Not reported
Termination Date:	Not reported
ACL Issuance Date:	Not reported
EPL Issuance Date:	Not reported
Status:	Historical
Title:	Enforcement - 9 000000779
Description:	NOV No. R9-2003-0160 with 13267 letter sent for 1.2 million gallon SSO on 4/3-5/03 and 24,000 gallon SSO on 4/11/03.
Program:	WDRMUNILRG
Latest Milestone Completion Date:	2003-05-23
# Of Programs1:	1
Total Assessment Amount:	$0.00
Initial Assessed Amount:	$0.00
Liability $ Amount:	$0.00

RAINBOW MWD-HYDRO (Continued) **S106062873**

Project $ Amount:	$0.00
Liability $ Paid:	$0.00
Project $ Completed:	$0.00
Total $ Paid/Completed Amount:	$0.00
Region:	9
Facility Id:	631568
Agency Name:	Rainbow Municipal Water District
Place Type:	Utility
Place Subtype:	Collection_System
Facility Type:	Municipal/Domestic
Agency Type:	Special District
# Of Agencies:	1
Place Latitude:	Not reported
Place Longitude:	Not reported
SIC Code 1:	4952
SIC Desc 1:	Sewerage Systems
SIC Code 2:	Not reported
SIC Desc 2:	Not reported
SIC Code 3:	Not reported
SIC Desc 3:	Not reported
NAICS Code 1:	Not reported
NAICS Desc 1:	Not reported
NAICS Code 2:	Not reported
NAICS Desc 2:	Not reported
NAICS Code 3:	Not reported
NAICS Desc 3:	Not reported
# Of Places:	1
Source Of Facility:	Reg Meas
Design Flow:	0.9
Threat To Water Quality:	2
Complexity:	C
Pretreatment:	X - Facility is not a POTW
Facility Waste Type:	Domestic wastewater
Facility Waste Type 2:	Not reported
Facility Waste Type 3:	Not reported
Facility Waste Type 4:	Not reported
Program:	SSOMUNILRG
Program Category1:	SSO
Program Category2:	WDR
# Of Programs:	1
WDID:	9 000000779
Reg Measure Id:	213961
Reg Measure Type:	Enrollee
Region:	9
Order #:	R9-2007-0005
Npdes# CA#:	Not reported
Major-Minor:	Not reported
Npdes Type:	Not reported
Reclamation:	N - No
Dredge Fill Fee:	Not reported
301H:	Not reported
Application Fee Amt Received:	Not reported
Status:	Active
Status Date:	04/15/2014
Effective Date:	05/09/1996
Expiration/Review Date:	Not reported

RAINBOW MWD-HYDRO (Continued) **S106062873**

Termination Date:	Not reported
WDR Review - Amend:	Not reported
WDR Review - Revise/Renew:	Not reported
WDR Review - Rescind:	Not reported
WDR Review - No Action Required:	Not reported
WDR Review - Pending:	Not reported
WDR Review - Planned:	Not reported
Status Enrollee:	Y
Individual/General:	I
Fee Code:	19 - Non Billable by Administrative Determination
Direction/Voice:	Passive
Enforcement Id(EID):	244635
Region:	9
Order / Resolution Number:	UNKNOWN
Enforcement Action Type:	Notice of Violation
Effective Date:	04/24/2003
Adoption/Issuance Date:	Not reported
Achieve Date:	Not reported
Termination Date:	Not reported
ACL Issuance Date:	Not reported
EPL Issuance Date:	Not reported
Status:	Withdrawn
Title:	Enforcement - 9 000000779
Description:	NOV No. R9-2003-0160 with 13267 letter sent for 1.2 million gallon SSO on 4/3-5/03 and 24,000 gallon SSO on 4/11/03.
Program:	WDRMUNILRG
Latest Milestone Completion Date:	2003-04-24
# Of Programs1:	1
Total Assessment Amount:	$0.00
Initial Assessed Amount:	$0.00
Liability $ Amount:	$0.00
Project $ Amount:	$0.00
Liability $ Paid:	$0.00
Project $ Completed:	$0.00
Total $ Paid/Completed Amount:	$0.00

Region:	9
Facility Id:	631568
Agency Name:	Rainbow Municipal Water District
Place Type:	Utility
Place Subtype:	Collection_System
Facility Type:	Municipal/Domestic
Agency Type:	Special District
# Of Agencies:	1
Place Latitude:	Not reported
Place Longitude:	Not reported
SIC Code 1:	4952
SIC Desc 1:	Sewerage Systems
SIC Code 2:	Not reported
SIC Desc 2:	Not reported
SIC Code 3:	Not reported
SIC Desc 3:	Not reported
NAICS Code 1:	Not reported
NAICS Desc 1:	Not reported
NAICS Code 2:	Not reported
NAICS Desc 2:	Not reported
NAICS Code 3:	Not reported

RAINBOW MWD-HYDRO (Continued) **S106062873**

NAICS Desc 3:	Not reported
# Of Places:	1
Source Of Facility:	Reg Meas
Design Flow:	0.9
Threat To Water Quality:	2
Complexity:	C
Pretreatment:	X - Facility is not a POTW
Facility Waste Type:	Domestic wastewater
Facility Waste Type 2:	Not reported
Facility Waste Type 3:	Not reported
Facility Waste Type 4:	Not reported
Program:	SSOMUNILRG
Program Category1:	SSO
Program Category2:	WDR
# Of Programs:	1
WDID:	9 000000779
Reg Measure Id:	213961
Reg Measure Type:	Enrollee
Region:	9
Order #:	R9-2007-0005
Npdes# CA#:	Not reported
Major-Minor:	Not reported
Npdes Type:	Not reported
Reclamation:	N - No
Dredge Fill Fee:	Not reported
301H:	Not reported
Application Fee Amt Received:	Not reported
Status:	Active
Status Date:	04/15/2014
Effective Date:	05/09/1996
Expiration/Review Date:	Not reported
Termination Date:	Not reported
WDR Review - Amend:	Not reported
WDR Review - Revise/Renew:	Not reported
WDR Review - Rescind:	Not reported
WDR Review - No Action Required:	Not reported
WDR Review - Pending:	Not reported
WDR Review - Planned:	Not reported
Status Enrollee:	Y
Individual/General:	I
Fee Code:	19 - Non Billable by Administrative Determination
Direction/Voice:	Passive
Enforcement Id(EID):	243770
Region:	9
Order / Resolution Number:	UNKNOWN
Enforcement Action Type:	Staff Enforcement Letter
Effective Date:	06/06/2003
Adoption/Issuance Date:	Not reported
Achieve Date:	Not reported
Termination Date:	06/06/2003
ACL Issuance Date:	Not reported
EPL Issuance Date:	Not reported
Status:	Historical
Title:	Enforcement - 9 000000779
Description:	Response letter for the Apr-Jun 2002, Jul-Sep 2002, Oct-Dec 2002, and Jan-Mar 2003 quarterly monitoring reports. There was one SSO violation for Apr-Jun 2002 period, which is

RAINBOW MWD-HYDRO (Continued) **S106062873**

	linked.
Program:	WDRMUNILRG
Latest Milestone Completion Date:	Not reported
# Of Programs1:	1
Total Assessment Amount:	$0.00
Initial Assessed Amount:	$0.00
Liability $ Amount:	$0.00
Project $ Amount:	$0.00
Liability $ Paid:	$0.00
Project $ Completed:	$0.00
Total $ Paid/Completed Amount:	$0.00
Region:	9
Facility Id:	631568
Agency Name:	Rainbow Municipal Water District
Place Type:	Utility
Place Subtype:	Collection_System
Facility Type:	Municipal/Domestic
Agency Type:	Special District
# Of Agencies:	1
Place Latitude:	Not reported
Place Longitude:	Not reported
SIC Code 1:	4952
SIC Desc 1:	Sewerage Systems
SIC Code 2:	Not reported
SIC Desc 2:	Not reported
SIC Code 3:	Not reported
SIC Desc 3:	Not reported
NAICS Code 1:	Not reported
NAICS Desc 1:	Not reported
NAICS Code 2:	Not reported
NAICS Desc 2:	Not reported
NAICS Code 3:	Not reported
NAICS Desc 3:	Not reported
# Of Places:	1
Source Of Facility:	Reg Meas
Design Flow:	0.9
Threat To Water Quality:	2
Complexity:	C
Pretreatment:	X - Facility is not a POTW
Facility Waste Type:	Domestic wastewater
Facility Waste Type 2:	Not reported
Facility Waste Type 3:	Not reported
Facility Waste Type 4:	Not reported
Program:	SSOMUNILRG
Program Category1:	SSO
Program Category2:	WDR
# Of Programs:	1
WDID:	9 000000779
Reg Measure Id:	213961
Reg Measure Type:	Enrollee
Region:	9
Order #:	R9-2007-0005
Npdes# CA#:	Not reported
Major-Minor:	Not reported
Npdes Type:	Not reported
Reclamation:	N - No

RAINBOW MWD-HYDRO (Continued) **S106062873**

Dredge Fill Fee:	Not reported
301H:	Not reported
Application Fee Amt Received:	Not reported
Status:	Active
Status Date:	04/15/2014
Effective Date:	05/09/1996
Expiration/Review Date:	Not reported
Termination Date:	Not reported
WDR Review - Amend:	Not reported
WDR Review - Revise/Renew:	Not reported
WDR Review - Rescind:	Not reported
WDR Review - No Action Required:	Not reported
WDR Review - Pending:	Not reported
WDR Review - Planned:	Not reported
Status Enrollee:	Y
Individual/General:	I
Fee Code:	19 - Non Billable by Administrative Determination
Direction/Voice:	Passive
Enforcement Id(EID):	242125
Region:	9
Order / Resolution Number:	UNKNOWN
Enforcement Action Type:	Staff Enforcement Letter
Effective Date:	09/12/2003
Adoption/Issuance Date:	Not reported
Achieve Date:	Not reported
Termination Date:	09/12/2003
ACL Issuance Date:	Not reported
EPL Issuance Date:	Not reported
Status:	Historical
Title:	Enforcement - 9 000000779
Description:	There were two public SSOs reported during the April-June 2003 monitoring period. Both spills were greater than 1,000 g (1,200,000 and 24,000 gallons) and one caused beach closures. A NOV and a LTR were issued on April 29, 2003 (covering both spills).
Program:	WDRMUNILRG
Latest Milestone Completion Date:	Not reported
# Of Programs1:	1
Total Assessment Amount:	$0.00
Initial Assessed Amount:	$0.00
Liability $ Amount:	$0.00
Project $ Amount:	$0.00
Liability $ Paid:	$0.00
Project $ Completed:	$0.00
Total $ Paid/Completed Amount:	$0.00

NPDES:

Npdes Number:	CAG679001
Facility Status:	Active
Agency Id:	36671
Region:	9
Regulatory Measure Id:	214123
Order No:	R9-2010-0003
Regulatory Measure Type:	Enrollee
Place Id:	251499
WDID:	9 000001057
Program Type:	NPDNONMUNIPRCS

RAINBOW MWD-HYDRO (Continued) **S106062873**

Adoption Date Of Regulatory Measure:	Not reported
Effective Date Of Regulatory Measure:	11/26/2002
Expiration Date Of Regulatory Measure:	10/31/2015
Termination Date Of Regulatory Measure:	Not reported
Discharge Name:	Rainbow Municipal Water District
Discharge Address:	3707 Old Highway 395
Discharge City:	Fallbrook
Discharge State:	CA
Discharge Zip:	92028-2500
RECEIVED DATE:	Not reported
PROCESSED DATE:	Not reported
STATUS CODE NAME:	Not reported
STATUS DATE:	Not reported
PLACE SIZE:	Not reported
PLACE SIZE UNIT:	Not reported
FACILITY CONTACT NAME:	Not reported
FACILITY CONTACT TITLE:	Not reported
FACILITY CONTACT PHONE:	Not reported
FACILITY CONTACT PHONE EXT:	Not reported
FACILITY CONTACT EMAIL:	Not reported
OPERATOR NAME:	Not reported
OPERATOR ADDRESS:	Not reported
OPERATOR CITY:	Not reported
OPERATOR STATE:	Not reported
OPERATOR ZIP:	Not reported
OPERATOR CONTACT NAME:	Not reported
OPERATOR CONTACT TITLE:	Not reported
OPERATOR CONTACT PHONE:	Not reported
OPERATOR CONTACT PHONE EXT:	Not reported
OPERATOR CONTACT EMAIL:	Not reported
OPERATOR TYPE:	Not reported
DEVELOPER NAME:	Not reported
DEVELOPER ADDRESS:	Not reported
DEVELOPER CITY:	Not reported
DEVELOPER STATE:	Not reported
DEVELOPER ZIP:	Not reported
DEVELOPER CONTACT NAME:	Not reported
DEVELOPER CONTACT TITLE:	Not reported
CONSTYPE LINEAR UTILITY IND:	Not reported
EMERGENCY PHONE NO:	Not reported
EMERGENCY PHONE EXT:	Not reported
CONSTYPE ABOVE GROUND IND:	Not reported
CONSTYPE BELOW GROUND IND:	Not reported
CONSTYPE CABLE LINE IND:	Not reported
CONSTYPE COMM LINE IND:	Not reported
CONSTYPE COMMERTIAL IND:	Not reported
CONSTYPE ELECTRICAL LINE IND:	Not reported
CONSTYPE GAS LINE IND:	Not reported
CONSTYPE INDUSTRIAL IND:	Not reported
CONSTYPE OTHER DESRIPTION:	Not reported
CONSTYPE OTHER IND:	Not reported
CONSTYPE RECONS IND:	Not reported
CONSTYPE RESIDENTIAL IND:	Not reported
CONSTYPE TRANSPORT IND:	Not reported
CONSTYPE UTILITY DESCRIPTION:	Not reported
CONSTYPE UTILITY IND:	Not reported
CONSTYPE WATER SEWER IND:	Not reported

RAINBOW MWD-HYDRO (Continued) **S106062873**

DIR DISCHARGE USWATER IND:	Not reported
RECEIVING WATER NAME:	Not reported
CERTIFIER NAME:	Not reported
CERTIFIER TITLE:	Not reported
CERTIFICATION DATE:	Not reported
PRIMARY SIC:	Not reported
SECONDARY SIC:	Not reported
TERTIARY SIC:	Not reported

62
WSW
> 1
1.831 mi.
9667 ft.

MATHEW L MCKELLIPS **PEST LIC** **S117643942**
5704 N CAMINO DEL CIELO #102 **N/A**
BONSALL, CA 92003

Relative:
Lower

Actual:
214 ft.

PEST LIC:

Facility Type:	PCA
Categories:	AB
License No:	71469
Issued or Renewed Date:	01/01/2016
Expiration Date:	12/31/2017

63
South
> 1
1.843 mi.
9730 ft.

JAMES W. MARSHBURN **San Diego Co. HMMD** **U001570913**
7145 VIA MARIPOSA SUR **HIST UST** **N/A**
BONSALL, CA 92003

Relative:
Lower

Actual:
235 ft.

SAN DIEGO CO. HMMD:

Facility Id:	120035
Business Type:	6HK03
EPA Id Number:	Not reported
APN:	DEH-120035
Last HMMD Inspection:	Not reported
Permit Status:	INAC
Permit Expiration:	04/30/2002
Facility Owner:	JAMES W. MARSHBURN
Facility Address:	7145 VIA VIA MARIPOSA SUR
Facility City:	BONSALL
Facility State:	CA
Facility Zip:	92003-
UST Owner:	Not reported
Handle Regulated Hazmat:	Not reported
Own Or Operate UST:	Not reported
Subject To APSA:	Not reported
Generate Haz Waste:	Not reported
Treat Haz Waste:	Not reported
Generate Medical Waste:	Not reported

UST:

UST Name:	UNDERGROUND TANK 120035 T001
Last Update:	2012-11-02 14:17:38
Permit Number:	120035
Tank Type:	SINGLE WALL
Additional Id:	1
Capacity Gallons:	1000
UST Contents:	DIESEL

JAMES W. MARSHBURN (Continued) **U001570913**

Other Content Info:	DIESEL
Reg Status:	EXEMPT
Remove Close Date:	Not reported
Year Installed:	1983-01-01 00:00:00
Pipe Type:	Not reported
Delivery System:	Not reported
Monitor Code:	90
UST Monitor Method:	NO MONITORING ALTERNATIVE SELECTED. VERIFY AND ENTER MONITORING ALTERNATIVE DURING INSPECTION.

HIST UST:

File Number:	0002B525
URL:	http://geotracker.waterboards.ca.gov/ustpdfs/pdf/0002B525.pdf
Region:	STATE
Facility ID:	00000040857
Facility Type:	Other
Other Type:	Not reported
Contact Name:	Not reported
Telephone:	6197244391
Owner Name:	JAMES W. MARSHBURN
Owner Address:	7145 VIA MARIPOSA SUR
Owner City,St,Zip:	BENSALL, CA 92003
Total Tanks:	0001
Tank Num:	001
Container Num:	1
Year Installed:	1983
Tank Capacity:	00001000
Tank Used for:	PRODUCT
Type of Fuel:	DIESEL
Container Construction Thickness:	10
Leak Detection:	None

Click here for Geo Tracker PDF:

---

64 **RAWHIDE RANCH** **HIST UST** **U001570917**
East **N LILAC ROAD** **N/A**
> 1 **BONSALL, CA 92003**
1.849 mi.
9761 ft.

Relative:
Higher

Actual:
829 ft.

HIST UST:

File Number:	0002AFB5
URL:	http://geotracker.waterboards.ca.gov/ustpdfs/pdf/0002AFB5.pdf
Region:	STATE
Facility ID:	00000058381
Facility Type:	Other
Other Type:	RANCH/CAMP
Contact Name:	GARY BALDRIDGE
Telephone:	6197580083
Owner Name:	CLARENCE CHOWN
Owner Address:	N. LILAC ROAD
Owner City,St,Zip:	BONSALL, CA 92003
Total Tanks:	0001
Tank Num:	001

RAWHIDE RANCH (Continued) **U001570917**

Container Num:	1
Year Installed:	1982
Tank Capacity:	00000500
Tank Used for:	PRODUCT
Type of Fuel:	REGULAR
Container Construction Thickness:	Not reported
Leak Detection:	Visual, Stock Inventor

Click here for Geo Tracker PDF:

---

65 **EDR Hist Auto** **1015615918**
South **7212 VIA MARIPOSA SUR** **N/A**
> 1 **BONSALL, CA 92003**
1.860 mi.
9820 ft.

Relative:
Lower

Actual:
261 ft.

EDR Historical Auto Stations:

Name:	IQ MOTORS
Year:	2005
Address:	7212 VIA MARIPOSA SUR
Name:	IQ MOTORS LLC
Year:	2007
Address:	7212 VIA MARIPOSA SUR
Name:	IQ MOTORS LLC
Year:	2008
Address:	7212 VIA MARIPOSA SUR
Name:	IQ MOTORS LLC
Year:	2009
Address:	7212 VIA MARIPOSA SUR

---

66 **RAINBOW MUNICIPAL WATER DISTRICT** **RMP** **1011835474**
NE **3707 SOUTH HWY. 395** **FINDS** **N/A**
> 1 **FALLBROOK, CA 92008** **ECHO**
1.861 mi.
9828 ft.

Relative:
Higher

Actual:
269 ft.

RMP:

Facility ID:	18296
LEPC city:	North County Fire Protection D
Facility decimal latitude:	33.632333
Facility decimal longitude:	117.380056
Is facility in county box:	F
LatLong method:	A1
LatLong description:	AB
Home page web address:	Not reported
Facility telephone:	Not reported
Facility email:	Not reported
Facility DUNS #:	0
Parent's name:	Not reported
Partner's name:	Not reported
Parent's DUNS #:	0
Partner's DUNS #:	0
Operator's name:	Rainbow Municipal Water District

RAINBOW MUNICIPAL WATER DISTRICT (Continued) **1011835474**

Operator's telephone:	7607281178
Operator's address:	P.O. Box 2500
Operator's address2:	3707 Old Highway 395
Operators City,St,Zip:	Fallbrook, CA 92028 2500
RMP implementation contact:	Clint Baze
RMP contact title:	Operations & Maintenance Manager
Emergency contact:	Clint Baze
Emergency contact title:	Operations & Maintenance Manager
Emergency contact telephone:	7607281178
24 hour emergency telephone:	7607281178
Emergency contact ext/pin #:	Not reported
Number of full time employees:	40
EPA ID:	Not reported
Facility ID provided by CEPPO:	100000104692
Is facility covered by OSHA PSM:	T
Is facility covered by EPCRA 302:	F
Is fac. covered by CAA Title V 112(2):	F
Clean air op. permit/State ID:	Not reported
Last safety insp. dat:	1998-02-06 00:00:00
Inspected by:	State environmental agency
Is it OSHA approved with star/merit ranking:	False
Will RMP involve predictive filing:	False
Submission type:	First Time
RMP description:	Not reported
Facility has no accident hist. recs:	True
Foreign owner's address:	Not reported
Foreign owner's zip:	Not reported
Foreign owner's country:	Not reported
Claim # of employees as CBI:	False
Date RMP accepted by EPA:	1999-10-26 00:00:00
Date of error Report:	Not reported
Date RMP received:	1999-06-21 00:00:00
Does RMP contain graphics files:	False
Does RMP contain attachments:	False
Was certification letter received:	True
RMP submission method:	RMP*Submit
Does RMP contain CBI substantiation:	False
Does RMP contain electronic waiver:	False
Date RMP postmarked:	1999-06-17 00:00:00
Is RMP complete:	True
Date of de-registration:	2005-07-05 00:00:00
Date de-registration is effective:	2005-05-05 00:00:00
Aniversary date:	2004-06-17 00:00:00
Does RMP contain CBI data:	False
Does RMP contain unsanitized CBI version:	False
RMP version #:	1.1.7
FRS latitude:	33.345289999999999
FRS longitude:	-117.15984
FRS Description:	PLANT ENTRANCE (GENERAL)
FRS Method:	ADDRESS MATCHING-HOUSE NUMBER

RMP:

Process ID:	25786
NA & Industry Classification Sys.code(s):	22131
NAICS code description:	Water Supply and Irrigation Systems
Optional facility description:	Gas Cylinder Storage Yard
Program level:	3

RAINBOW MUNICIPAL WATER DISTRICT (Continued) **1011835474**

Record contains CBI data: False

RMP:
Chemical name: Chlorine
Process chemical qty in 100s lbs: 15500
Process flammable chemical name: Not reported

RMP:
Percent weight of chemical: Not reported
Physical state: Not reported
Analytical basic: Not reported
Scenario: Not reported
Quantity released in pounds: Not reported
Release duration in minutes: Not reported
Release rate in pounds per second: Not reported
Wind speed in meters/second: Not reported
Stability class: Not reported
Topography: Not reported
Distance to endpoint in miles: Not reported
Residential population: Not reported
Public receptors: Not reported
Environmental receptors: Not reported
Passive mitigation: Not reported
Active mitigation: Not reported

RMP:
Percent weight of chemical: Not reported
Physical state: Not reported
Analytical basic: Not reported
Scenario: Not reported
Quantity released in pounds: Not reported
Release duration in minutes: Not reported
Release rate in pounds per second: Not reported
Wind speed in meters/second: Not reported
Stability class: Not reported
Topography: Not reported
Distance to endpoint in miles: Not reported
Residential population: Not reported
Public receptors: Not reported
Environmental receptors: Not reported
Passive mitigation: Not reported

RMP:
Endpoint used: Not reported
LFL value: Not reported
Analytical basic: Not reported
Scenario: Not reported
Quantity released in pounds: Not reported
Distance to endpoint in miles: Not reported
Residential population: Not reported
Public receptors: Not reported
Environmental receptors: Not reported
Passive mitigation: Not reported
Active mitigation: Not reported

RMP:
Analytical basic: Not reported
Quantity released in pounds: Not reported
Distance to endpoint in miles: Not reported
Residential population: Not reported

RAINBOW MUNICIPAL WATER DISTRICT (Continued) **1011835474**

Public receptors:	Not reported
Environmental receptors:	Not reported
Passive mitigation:	Not reported
Safety review date:	Not reported
Most recent PHA date:	Not reported
Process Hazard Analysis:	Not reported
Expected PHA changes completion date:	Not reported
Major Hazard:	Not reported
Process Control:	Not reported
Mitigation Systems:	Not reported
Monitoring/Detection:	Not reported
Changes since the last process hazard analysis:	Not reported
Most recent review of op. procedures:	Not reported
Most recent training progs review/update:	Not reported
Training:	Not reported
Competency testing:	Not reported
Most recent maintenance review date:	Not reported
Most recent equipment inspection date:	Not reported
Equipment tested:	Not reported
Most recent changes by mgmt:	Not reported
Date of most recent review/update:	Not reported
Date of pre-start review:	Not reported
Most recent compliance audit date:	Not reported
Expected date of audit completion:	Not reported
Most recent incident investigation:	Not reported
Expected date of investigation changes:	Not reported
Date of participation plan review:	Not reported
Date of hot work permit review:	Not reported
Date of contractor safety review:	Not reported
Date of contractor safety eval. review:	Not reported
Record has CBI data:	Not reported
Safety review date:	Not reported
Federal Regulation:	Not reported
Federal regulation comment:	Not reported
Major Hazard:	Not reported
Process Control:	Not reported
Mitigation Systems:	Not reported
Monitoring/Detection:	Not reported
Changes since the last process hazard analysis:	Not reported
Most recent hazard review/update:	Not reported
Most recent review of op. procedures:	Not reported
Most recent training progs review/update:	Not reported
Expected completion of review changes:	Not reported
Training:	Not reported
Competency testing:	Not reported
Most recent maintenance review date:	Not reported
Most recent equipment inspection date:	Not reported
Equipment tested:	Not reported
Most recent compliance audit date:	Not reported
Expected date of audit completion:	Not reported
Most recent incident investigation:	Not reported
Expected date of investigation changes:	Not reported
Record has CBI data:	Not reported
Date of most recent changes:	Not reported
Chemical name:	Public OCA Chemical
Process chemical qty in 100s lbs:	0
Process flammable chemical name:	Not reported

RAINBOW MUNICIPAL WATER DISTRICT (Continued) **1011835474**

RMP:
Percent weight of chemical: 99.5
Physical state: a
Analytical basic: T-SCREEN Britter McQuaid Model
Scenario: Not reported
Quantity released in pounds: Not reported
Release duration in minutes: Not reported
Release rate in pounds per second: Not reported
Wind speed in meters/second: 3
Stability class: D
Topography: b
Distance to endpoint in miles: Not reported
Residential population: Not reported
Public receptors: Not reported
Environmental receptors: Not reported
Passive mitigation: Not reported
Active mitigation: Type A/B Emergency Repair Kit

RMP:
Percent weight of chemical: 99.5
Physical state: a
Analytical basic: EPA's RMP Guidance for Waste Water Treatment Plants Reference Tables or Equations
Scenario: Not reported
Quantity released in pounds: Not reported
Release duration in minutes: 10
Release rate in pounds per second: Not reported
Wind speed in meters/second: 1.5
Stability class: F
Topography: b
Distance to endpoint in miles: Not reported
Residential population: Not reported
Public receptors: Not reported
Environmental receptors: Not reported
Passive mitigation: Enclosures

RMP:
Endpoint used: Not reported
LFL value: Not reported
Analytical basic: Not reported
Scenario: Not reported
Quantity released in pounds: Not reported
Distance to endpoint in miles: Not reported
Residential population: Not reported
Public receptors: Not reported
Environmental receptors: Not reported
Passive mitigation: Not reported
Active mitigation: Not reported

RMP:
Analytical basic: Not reported
Quantity released in pounds: Not reported
Distance to endpoint in miles: Not reported
Residential population: Not reported
Public receptors: Not reported
Environmental receptors: Not reported
Passive mitigation: Not reported
Safety review date: Not reported
Most recent PHA date: Not reported

RAINBOW MUNICIPAL WATER DISTRICT (Continued) **1011835474**

Process Hazard Analysis:	Not reported
Expected PHA changes completion date:	Not reported
Major Hazard:	Not reported
Process Control:	Not reported
Mitigation Systems:	Not reported
Monitoring/Detection:	Not reported
Changes since the last process hazard analysis:	Not reported
Most recent review of op. procedures:	Not reported
Most recent training progs review/update:	Not reported
Training:	Not reported
Competency testing:	Not reported
Most recent maintenance review date:	Not reported
Most recent equipment inspection date:	Not reported
Equipment tested:	Not reported
Most recent changes by mgmt:	Not reported
Date of most recent review/update:	Not reported
Date of pre-start review:	Not reported
Most recent compliance audit date:	Not reported
Expected date of audit completion:	Not reported
Most recent incident investigation:	Not reported
Expected date of investigation changes:	Not reported
Date of participation plan review:	Not reported
Date of hot work permit review:	Not reported
Date of contractor safety review:	Not reported
Date of contractor safety eval. review:	Not reported
Record has CBI data:	Not reported
Safety review date:	Not reported
Federal Regulation:	Not reported
Federal regulation comment:	Not reported
Major Hazard:	Not reported
Process Control:	Not reported
Mitigation Systems:	Not reported
Monitoring/Detection:	Not reported
Changes since the last process hazard analysis:	Not reported
Most recent hazard review/update:	Not reported
Most recent review of op. procedures:	Not reported
Most recent training progs review/update:	Not reported
Expected completion of review changes:	Not reported
Training:	Not reported
Competency testing:	Not reported
Most recent maintenance review date:	Not reported
Most recent equipment inspection date:	Not reported
Equipment tested:	Not reported
Most recent compliance audit date:	Not reported
Expected date of audit completion:	Not reported
Most recent incident investigation:	Not reported
Expected date of investigation changes:	Not reported
Record has CBI data:	Not reported
Date of most recent changes:	Not reported

RMP:

ER plan:	Not reported
ER plan most recent review date:	1998-09-20 00:00:00
ER plan most recent employee training date:	1999-05-24 00:00:00
Local agency coordinating ER plan:	North County Fire Protection Distri
Telephone of the coordinating local agency:	7607232005
Federal regulation:	False
OSHA 1910 120:	True

RAINBOW MUNICIPAL WATER DISTRICT (Continued) **1011835474**

SPCC: False
RCRA: False
OPA 90: False
EPCRA: False
Other Regulations: California Code of Regulations

FINDS:

Registry ID: 110064305087

Environmental Interest/Information System
US EPA Risk Management Plan (RMP) database stores the risk management plans reported by companies that handle, manufacture, use, or store certain flammable or toxic substances, as required under section 112(r) of the Clean Air Act (CAA).

ECHO:
Envid: 1011835474
Registry ID: 110064305087
DFR URL: http://echo.epa.gov/detailed_facility_report?fid=110064305087

67
WSW
> 1
1.895 mi.
10004 ft.

VESSELS RANCH **HIST UST** **U001570922**
5646 W LILAC ROAD **N/A**
BONSALL, CA 92003

Relative:
Lower

Actual:
183 ft.

HIST UST:
File Number: 0002EFF2
URL: http://geotracker.waterboards.ca.gov/ustpdfs/pdf/0002EFF2.pdf
Region: STATE
Facility ID: 00000050203
Facility Type: Other
Other Type: RANCH
Contact Name: Not reported
Telephone: 6197580572
Owner Name: MILDRED N. VESSELS
Owner Address: 5772 CAMINO DEL REY
Owner City,St,Zip: BONSALL, CA 92003
Total Tanks: 0002

Tank Num: 001
Container Num: 1
Year Installed: Not reported
Tank Capacity: 00001000
Tank Used for: PRODUCT
Type of Fuel: UNLEADED
Container Construction Thickness: Not reported
Leak Detection: Visual

Tank Num: 002
Container Num: 2
Year Installed: Not reported
Tank Capacity: 00000000
Tank Used for: PRODUCT
Type of Fuel: REGULAR

VESSELS RANCH (Continued) **U001570922**

Container Construction Thickness: Not reported
Leak Detection: Visual

Click here for Geo Tracker PDF:

N68 **MINERVA R RAMIREZ** **PEST LIC** **S117646705**
SE **31957B AQUADUCT RD** **N/A**
> 1 **BONSALL, CA 92003**
1.904 mi.
10052 ft. **Site 1 of 2 in cluster N**

Relative:
Higher

Actual:
804 ft.

PEST LIC:
Facility Type: QAC
Categories: BD
License No: 78338
Issued or Renewed Date: 01/01/2014
Expiration Date: 12/31/2015

N69 **GREEN MEADOW GROWERS** **San Diego Co. HMMD** **S113894547**
SE **31957 AQUADUCT RD** **N/A**
> 1 **BONSALL, CA 92003**
1.905 mi.
10057 ft. **Site 2 of 2 in cluster N**

Relative:
Higher

Actual:
803 ft.

SAN DIEGO CO. HMMD:
Facility Id: 205332
Business Type: 6HKAG
EPA Id Number: Not reported
APN: 127-221-27-00
Last HMMD Inspection: 11/30/2010
Permit Status: EXEM
Permit Expiration: 05/31/2007
Facility Owner: MICHAEL KLAERICH
Facility Address: 31957 AQUEDUCT RD
Facility City: Bonsall
Facility State: CA
Facility Zip: 92003
UST Owner: Not reported
Handle Regulated Hazmat: Not reported
Own Or Operate UST: Not reported
Subject To APSA: Not reported
Generate Haz Waste: Not reported
Treat Haz Waste: Not reported
Generate Medical Waste: Not reported

Facility Id: 205332
Business Type: 6HKAG
EPA Id Number: Not reported
APN: 127-221-27-00
Last HMMD Inspection: 11/30/2010
Permit Status: EXEM
Permit Expiration: 05/31/2007
Facility Owner: MICHAEL KLAERICH
Facility Address: 31957 AQUEDUCT RD
Facility City: Bonsall
Facility State: CA

GREEN MEADOW GROWERS (Continued) **S113894547**

Facility Zip:	92003
UST Owner:	Not reported
Handle Regulated Hazmat:	Y
Own Or Operate UST:	Not reported
Subject To APSA:	Not reported
Generate Haz Waste:	Not reported
Treat Haz Waste:	Not reported
Generate Medical Waste:	Not reported

O70 **BROOKSIDE FARMS WEST** **HAZNET** **S113015175**
SW **31257 VIA MARIA ELENA** **N/A**
> 1 **BONSALL, CA 92003**
1.908 mi.
10073 ft. **Site 1 of 5 in cluster O**

Relative:
Lower

Actual:
187 ft.

HAZNET:

envid:	S113015175
Year:	2000
GEPAID:	CAD982347577
Contact:	UNDELIVERABLE PER VF97 AH
Telephone:	6197580705
Mailing Name:	Not reported
Mailing Address:	31257 VIA MARIA ELENA
Mailing City,St,Zip:	BONSALL, CA 920035408
Gen County:	Not reported
TSD EPA ID:	CAD008252405
TSD County:	Not reported
Waste Category:	Off-specification, aged or surplus organics
Disposal Method:	Recycler
Tons:	0.36
Cat Decode:	Off-specification, aged or surplus organics
Method Decode:	Recycler
Facility County:	San Diego

envid:	S113015175
Year:	2000
GEPAID:	CAD982347577
Contact:	UNDELIVERABLE PER VF97 AH
Telephone:	6197580705
Mailing Name:	Not reported
Mailing Address:	31257 VIA MARIA ELENA
Mailing City,St,Zip:	BONSALL, CA 920035408
Gen County:	Not reported
TSD EPA ID:	CAD008252405
TSD County:	Not reported
Waste Category:	Off-specification, aged or surplus organics
Disposal Method:	Transfer Station
Tons:	0
Cat Decode:	Off-specification, aged or surplus organics
Method Decode:	Transfer Station
Facility County:	San Diego

envid:	S113015175
Year:	2000
GEPAID:	CAD982347577
Contact:	UNDELIVERABLE PER VF97 AH
Telephone:	6197580705
Mailing Name:	Not reported

BROOKSIDE FARMS WEST (Continued) **S113015175**

Mailing Address: 31257 VIA MARIA ELENA
Mailing City,St,Zip: BONSALL, CA 920035408
Gen County: Not reported
TSD EPA ID: CAT080033681
TSD County: Not reported
Waste Category: Liquids with pH <= 2
Disposal Method: Recycler
Tons: 0
Cat Decode: Liquids with pH <= 2
Method Decode: Recycler
Facility County: San Diego

envid: S113015175
Year: 2000
GEPAID: CAD982347577
Contact: UNDELIVERABLE PER VF97 AH
Telephone: 6197580705
Mailing Name: Not reported
Mailing Address: 31257 VIA MARIA ELENA
Mailing City,St,Zip: BONSALL, CA 920035408
Gen County: Not reported
TSD EPA ID: CAT080033681
TSD County: Not reported
Waste Category: Other inorganic solid waste
Disposal Method: Disposal, Land Fill
Tons: 0
Cat Decode: Other inorganic solid waste
Method Decode: Disposal, Land Fill
Facility County: San Diego

envid: S113015175
Year: 1999
GEPAID: CAD982347577
Contact: ALLEN E. PAULSON
Telephone: 6197580705
Mailing Name: Not reported
Mailing Address: 31257 VIA MARIA ELENA
Mailing City,St,Zip: BONSALL, CA 920035408
Gen County: Not reported
TSD EPA ID: CAT080013352
TSD County: Not reported
Waste Category: Aqueous solution with total organic residues 10 percent or more
Disposal Method: Recycler
Tons: .2085
Cat Decode: Aqueous solution with total organic residues 10 percent or more
Method Decode: Recycler
Facility County: San Diego

Click this hyperlink while viewing on your computer to access
7 additional CA_HAZNET: record(s) in the EDR Site Report.

O71 **BROOKSIDE FARMS** **HAZNET** **S113027443**
SW **31257 VIA MARIA ELENA** **N/A**
> 1 **BONSALL, CA 92003**
1.908 mi.
10073 ft. **Site 2 of 5 in cluster O**

Relative:
Lower

Actual:
187 ft.

HAZNET:

envid:	S113027443
Year:	2000
GEPAID:	CAL000016513
Contact:	DEACT. 3/2/95. NOW GENERATING
Telephone:	6197580705
Mailing Name:	Not reported
Mailing Address:	31257 VIA MARIA ELENA
Mailing City,St,Zip:	BONSALL, CA 920030000
Gen County:	Not reported
TSD EPA ID:	CAD981696420
TSD County:	Not reported
Waste Category:	Aqueous solution with total organic residues less than 10 percent
Disposal Method:	Transfer Station
Tons:	0.22
Cat Decode:	Aqueous solution with total organic residues less than 10 percent
Method Decode:	Transfer Station
Facility County:	San Diego

envid:	S113027443
Year:	1999
GEPAID:	CAL000016513
Contact:	PAULSON ALLEN E
Telephone:	0000000000
Mailing Name:	Not reported
Mailing Address:	31257 VIA MARIA ELENA
Mailing City,St,Zip:	BONSALL, CA 920030000
Gen County:	Not reported
TSD EPA ID:	CAD981696420
TSD County:	Not reported
Waste Category:	Aqueous solution with total organic residues less than 10 percent
Disposal Method:	Not reported
Tons:	.2085
Cat Decode:	Aqueous solution with total organic residues less than 10 percent
Method Decode:	Not reported
Facility County:	San Diego

O72 **MOODY CREEK FARMS** **San Diego Co. HMMD** **S106070314**
SW **31257 VIA MARIA ELENA** **NPDES** **N/A**
> 1 **BONSALL, CA 92003**
1.908 mi.
10073 ft. **Site 3 of 5 in cluster O**

Relative:
Lower

Actual:
187 ft.

SAN DIEGO CO. HMMD:

Facility Id:	200164
Business Type:	6HK39
EPA Id Number:	CAL000238652
APN:	127-480-46-00
Last HMMD Inspection:	06/07/2012
Permit Status:	OPEN
Permit Expiration:	09/30/2013
Facility Owner:	ERNEST W. MOODY
Facility Address:	P.O. BOX 1572
Facility City:	BONSALL

MOODY CREEK FARMS (Continued) **S106070314**

Facility State:	CA
Facility Zip:	92003
UST Owner:	Not reported
Handle Regulated Hazmat:	Not reported
Own Or Operate UST:	Not reported
Subject To APSA:	Not reported
Generate Haz Waste:	Not reported
Treat Haz Waste:	Not reported
Generate Medical Waste:	Not reported

UST:

UST Name:	UNDERGROUND TANK 123364 T002
Last Update:	2012-11-02 14:17:38
Permit Number:	200164
Tank Type:	Not reported
Additional Id:	Not reported
Capacity Gallons:	Not reported
UST Contents:	REGULAR UNLEADED
Other Content Info:	Not reported
Reg Status:	EXEMPT
Remove Close Date:	Not reported
Year Installed:	Not reported
Pipe Type:	Not reported
Delivery System:	Not reported
Monitor Code:	Not reported
UST Monitor Method:	Not reported

UST Name:	UNDERGROUND TANK 123364 T003
Last Update:	2012-11-02 14:17:38
Permit Number:	200164
Tank Type:	Not reported
Additional Id:	Not reported
Capacity Gallons:	Not reported
UST Contents:	DIESEL
Other Content Info:	Not reported
Reg Status:	EXEMPT
Remove Close Date:	Not reported
Year Installed:	Not reported
Pipe Type:	Not reported
Delivery System:	Not reported
Monitor Code:	Not reported
UST Monitor Method:	Not reported

Active Permits:

Facility Id:	200164
Update Date:	11/02/2012
Case Number:	Not reported
Name:	WASTE 343 UNSPEC ORGANIC LIQUID MIXTURE
Other Information:	ANTIFREEZE
Material Waste:	Waste
Hazardous Categories 1:	Not reported
Hazardous Categories 2:	Not reported

Facility Id:	200164
Update Date:	11/02/2012
Case Number:	Not reported
Name:	WASTE 223 UNSPEC OIL CONTAINING WASTE

MOODY CREEK FARMS (Continued) **S106070314**

Other Information: OILY WATER
Material Waste: Waste
Hazardous Categories 1: Not reported
Hazardous Categories 2: Not reported

Facility Id: 200164
Update Date: 11/02/2012
Case Number: Not reported
Name: WASTE 888 USED OIL FILTERS
Other Information: Not reported
Material Waste: Waste
Hazardous Categories 1: Not reported
Hazardous Categories 2: Not reported

Facility Id: 200164
Update Date: 11/02/2012
Case Number: Not reported
Name: WASTE 221 WASTE OIL & MIXED OIL
Other Information: Not reported
Material Waste: Waste
Hazardous Categories 1: Not reported
Hazardous Categories 2: Not reported

Facility Id: 200164
Update Date: 11/02/2012
Case Number: Not reported
Name: WASTE 352 ORGANIC SOLIDS (OTHER)
Other Information: OIL CONTAMINATED DIRT
Material Waste: Waste
Hazardous Categories 1: Not reported
Hazardous Categories 2: Not reported

Facility Id: 200164
Update Date: 11/02/2012
Case Number: Not reported
Name: WASTE 223 UNSPEC OIL CONTAINING WASTE
Other Information: OILY ABSORBENT
Material Waste: Waste
Hazardous Categories 1: Not reported
Hazardous Categories 2: Not reported

Violations Active Permits:

Facility Id: 200164
Update Date: 11/02/2012
Inspection Date: 03/19/2009
Violation Code: 6HV1009
Violation: HMBP: INADEQUATE SITE MAP
Violation Citation: Business Plan does not have a site map which provides sufficient or complete information for emergency response agencies. HSC 25509(a)(5) & 25505(a)(2)
Activity: ACTIVE

Facility Id: 200164
Update Date: 11/02/2012
Inspection Date: 03/19/2009
Violation Code: 6HV0216
Violation: HAZMATS WITHOUT PROPER LABELS

MOODY CREEK FARMS (Continued) **S106070314**

Violation Citation:	Hazardous materials have not been adequately labeled within 10 days & are now declared hazardous waste. HSC 25124(b)(3)(A) & 66262.34(f)
Activity:	ACTIVE
Facility Id:	200164
Update Date:	11/02/2012
Inspection Date:	06/07/2012
Violation Code:	6HV1015
Violation:	EMPLOYEE TRAINING NOT ADEQUATE
Violation Citation:	Did not have adequate employee training program 2732 &/or 25504(c)
Activity:	ACTIVE
Facility Id:	200164
Update Date:	11/02/2012
Inspection Date:	06/07/2012
Violation Code:	6HV1014
Violation:	HMBP INCOMPLETE/NOT AMENDED
Violation Citation:	HMBP is incomplete/inadequate/not amended to reflect changes. 25504, 25505(a)(2) &/or 25509(a); 25505(b); 19 CCR 2729
Activity:	ACTIVE
Facility Id:	200164
Update Date:	11/02/2012
Inspection Date:	03/19/2009
Violation Code:	6HV0408
Violation:	FAILED TO POST ER PLAN BY PHONE
Violation Citation:	Small quantity generator of hazardous waste failed to post emergency response plan by phone. CFR 262.34(d)(5)(ii)
Activity:	ACTIVE
Facility Id:	200164
Update Date:	11/02/2012
Inspection Date:	03/19/2009
Violation Code:	6HV0135
Violation:	MANIFESTS/RECEIPTS FOR 3 YEARS NOT ONSIT
Violation Citation:	Hazardous waste manifests/receipts for 3 years are not maintained onsite to document proper disposal of hazardous waste. CCR 66262.40(a) & 25160.2(b)(3)
Activity:	ACTIVE
Facility Id:	200164
Update Date:	11/02/2012
Inspection Date:	03/19/2009
Violation Code:	6HV0407
Violation:	EMPLOYEE TRAINING NOT ADEQUATE
Violation Citation:	Employee training program for small quantity generator of hazardous waste is inadequate. CFR 262.34(d)(5)(iii)
Activity:	ACTIVE
Facility Id:	200164
Update Date:	11/02/2012
Inspection Date:	06/07/2012
Violation Code:	6HV0135
Violation:	MANIFESTS/RECEIPTS FOR 3 YEARS NOT ONSIT
Violation Citation:	Hazardous waste manifests/receipts for 3 years are not maintained onsite to document proper disposal of hazardous waste. CCR 66262.40(a) & 25160.2(b)(3)

MOODY CREEK FARMS (Continued) **S106070314**

Activity: ACTIVE

Facility Id: 200164
Business Type: 6HK39
EPA Id Number: CAL000238652
APN: 127-480-46-00
Last HMMD Inspection: 06/07/2012
Permit Status: OPEN
Permit Expiration: 09/30/2013
Facility Owner: ERNEST W. MOODY
Facility Address: P.O. BOX 1572
Facility City: BONSALL
Facility State: CA
Facility Zip: 92003
UST Owner: Not reported
Handle Regulated Hazmat: Y
Own Or Operate UST: Y
Subject To APSA: Not reported
Generate Haz Waste: Y
Treat Haz Waste: Not reported
Generate Medical Waste: Not reported

UST:

UST Name: UNDERGROUND TANK 123364 T002
Last Update: 2012-11-02 14:17:38
Permit Number: 200164
Tank Type: Not reported
Additional Id: Not reported
Capacity Gallons: Not reported
UST Contents: REGULAR UNLEADED
Other Content Info: Not reported
Reg Status: EXEMPT
Remove Close Date: Not reported
Year Installed: Not reported
Pipe Type: Not reported
Delivery System: Not reported
Monitor Code: Not reported
UST Monitor Method: Not reported

UST Name: UNDERGROUND TANK 123364 T003
Last Update: 2012-11-02 14:17:38
Permit Number: 200164
Tank Type: Not reported
Additional Id: Not reported
Capacity Gallons: Not reported
UST Contents: DIESEL
Other Content Info: Not reported
Reg Status: EXEMPT
Remove Close Date: Not reported
Year Installed: Not reported
Pipe Type: Not reported
Delivery System: Not reported
Monitor Code: Not reported
UST Monitor Method: Not reported

Active Permits:

MOODY CREEK FARMS (Continued) **S106070314**

Facility Id:	200164
Update Date:	11/02/2012
Case Number:	Not reported
Name:	WASTE 343 UNSPEC ORGANIC LIQUID MIXTURE
Other Information:	ANTIFREEZE
Material Waste:	Waste
Hazardous Categories 1:	Not reported
Hazardous Categories 2:	Not reported

Facility Id:	200164
Update Date:	11/02/2012
Case Number:	Not reported
Name:	WASTE 223 UNSPEC OIL CONTAINING WASTE
Other Information:	OILY WATER
Material Waste:	Waste
Hazardous Categories 1:	Not reported
Hazardous Categories 2:	Not reported

Facility Id:	200164
Update Date:	11/02/2012
Case Number:	Not reported
Name:	WASTE 888 USED OIL FILTERS
Other Information:	Not reported
Material Waste:	Waste
Hazardous Categories 1:	Not reported
Hazardous Categories 2:	Not reported

Facility Id:	200164
Update Date:	11/02/2012
Case Number:	Not reported
Name:	WASTE 221 WASTE OIL & MIXED OIL
Other Information:	Not reported
Material Waste:	Waste
Hazardous Categories 1:	Not reported
Hazardous Categories 2:	Not reported

Facility Id:	200164
Update Date:	11/02/2012
Case Number:	Not reported
Name:	WASTE 352 ORGANIC SOLIDS (OTHER)
Other Information:	OIL CONTAMINATED DIRT
Material Waste:	Waste
Hazardous Categories 1:	Not reported
Hazardous Categories 2:	Not reported

Facility Id:	200164
Update Date:	11/02/2012
Case Number:	Not reported
Name:	WASTE 223 UNSPEC OIL CONTAINING WASTE
Other Information:	OILY ABSORBENT
Material Waste:	Waste
Hazardous Categories 1:	Not reported
Hazardous Categories 2:	Not reported

Violations Active Permits:

Facility Id:	200164
Update Date:	11/02/2012

MOODY CREEK FARMS (Continued) **S106070314**

Inspection Date:	03/19/2009
Violation Code:	6HV1009
Violation:	HMBP: INADEQUATE SITE MAP
Violation Citation:	Business Plan does not have a site map which provides sufficient or complete information for emergency response agencies. HSC 25509(a)(5) & 25505(a)(2)
Activity:	ACTIVE
Facility Id:	200164
Update Date:	11/02/2012
Inspection Date:	03/19/2009
Violation Code:	6HV0216
Violation:	HAZMATS WITHOUT PROPER LABELS
Violation Citation:	Hazardous materials have not been adequately labeled within 10 days & are now declared hazardous waste. HSC 25124(b)(3)(A) & 66262.34(f)
Activity:	ACTIVE
Facility Id:	200164
Update Date:	11/02/2012
Inspection Date:	06/07/2012
Violation Code:	6HV1015
Violation:	EMPLOYEE TRAINING NOT ADEQUATE
Violation Citation:	Did not have adequate employee training program 2732 &/or 25504(c)
Activity:	ACTIVE
Facility Id:	200164
Update Date:	11/02/2012
Inspection Date:	06/07/2012
Violation Code:	6HV1014
Violation:	HMBP INCOMPLETE/NOT AMENDED
Violation Citation:	HMBP is incomplete/inadequate/not amended to reflect changes. 25504, 25505(a)(2) &/or 25509(a); 25505(b); 19 CCR 2729
Activity:	ACTIVE
Facility Id:	200164
Update Date:	11/02/2012
Inspection Date:	03/19/2009
Violation Code:	6HV0408
Violation:	FAILED TO POST ER PLAN BY PHONE
Violation Citation:	Small quantity generator of hazardous waste failed to post emergency response plan by phone. CFR 262.34(d)(5)(ii)
Activity:	ACTIVE
Facility Id:	200164
Update Date:	11/02/2012
Inspection Date:	03/19/2009
Violation Code:	6HV0135
Violation:	MANIFESTS/RECEIPTS FOR 3 YEARS NOT ONSIT
Violation Citation:	Hazardous waste manifests/receipts for 3 years are not maintained onsite to document proper disposal of hazardous waste. CCR 66262.40(a) & 25160.2(b)(3)
Activity:	ACTIVE
Facility Id:	200164
Update Date:	11/02/2012
Inspection Date:	03/19/2009
Violation Code:	6HV0407

MOODY CREEK FARMS (Continued) **S106070314**

Violation:	EMPLOYEE TRAINING NOT ADEQUATE
Violation Citation:	Employee training program for small quantity generator of hazardous waste is inadequate. CFR 262.34(d)(5)(iii)
Activity:	ACTIVE
Facility Id:	200164
Update Date:	11/02/2012
Inspection Date:	06/07/2012
Violation Code:	6HV0135
Violation:	MANIFESTS/RECEIPTS FOR 3 YEARS NOT ONSIT
Violation Citation:	Hazardous waste manifests/receipts for 3 years are not maintained onsite to document proper disposal of hazardous waste. CCR 66262.40(a) & 25160.2(b)(3)
Activity:	ACTIVE

NPDES:

Npdes Number:	Not reported
Facility Status:	Not reported
Agency Id:	Not reported
Region:	9
Regulatory Measure Id:	414215
Order No:	Not reported
Regulatory Measure Type:	Construction
Place Id:	Not reported
WDID:	9 37C360861
Program Type:	Not reported
Adoption Date Of Regulatory Measure:	Not reported
Effective Date Of Regulatory Measure:	Not reported
Expiration Date Of Regulatory Measure:	Not reported
Termination Date Of Regulatory Measure:	10/10/2012
Discharge Name:	Not reported
Discharge Address:	Not reported
Discharge City:	Not reported
Discharge State:	Not reported
Discharge Zip:	Not reported
RECEIVED DATE:	4/15/2011
PROCESSED DATE:	4/22/2011
STATUS CODE NAME:	Terminated
STATUS DATE:	10/12/2012
PLACE SIZE:	1.11
PLACE SIZE UNIT:	Acres
FACILITY CONTACT NAME:	Steve Strunk
FACILITY CONTACT TITLE:	General Contractor
FACILITY CONTACT PHONE:	858-518-2546
FACILITY CONTACT PHONE EXT:	Not reported
FACILITY CONTACT EMAIL:	sstrunk@weirbrothersconstruction.com
OPERATOR NAME:	EWM Investments LLC
OPERATOR ADDRESS:	175 East Reno Avenue C6
OPERATOR CITY:	Las Vegas
OPERATOR STATE:	California
OPERATOR ZIP:	89119
OPERATOR CONTACT NAME:	Stephen Grogan
OPERATOR CONTACT TITLE:	Not reported
OPERATOR CONTACT PHONE:	702-303-5915
OPERATOR CONTACT PHONE EXT:	Not reported
OPERATOR CONTACT EMAIL:	moodycreekfarms@gmail.com

MOODY CREEK FARMS (Continued) **S106070314**

OPERATOR TYPE:	Private Business
DEVELOPER NAME:	Venture Enterprises
DEVELOPER ADDRESS:	10120 Via Marmol
DEVELOPER CITY:	Escondido
DEVELOPER STATE:	California
DEVELOPER ZIP:	92026
DEVELOPER CONTACT NAME:	Steve Strunk
DEVELOPER CONTACT TITLE:	General Contractor
CONSTYPE LINEAR UTILITY IND:	N
EMERGENCY PHONE NO:	Not reported
EMERGENCY PHONE EXT:	Not reported
CONSTYPE ABOVE GROUND IND:	Not reported
CONSTYPE BELOW GROUND IND:	Not reported
CONSTYPE CABLE LINE IND:	Not reported
CONSTYPE COMM LINE IND:	Not reported
CONSTYPE COMMERTIAL IND:	Not reported
CONSTYPE ELECTRICAL LINE IND:	Not reported
CONSTYPE GAS LINE IND:	Not reported
CONSTYPE INDUSTRIAL IND:	Not reported
CONSTYPE OTHER DESRIPTION:	Driveway
CONSTYPE OTHER IND:	Y
CONSTYPE RECONS IND:	Not reported
CONSTYPE RESIDENTIAL IND:	Not reported
CONSTYPE TRANSPORT IND:	Not reported
CONSTYPE UTILITY DESCRIPTION:	Not reported
CONSTYPE UTILITY IND:	Not reported
CONSTYPE WATER SEWER IND:	Not reported
DIR DISCHARGE USWATER IND:	N
RECEIVING WATER NAME:	Moosa Canyon Creek
CERTIFIER NAME:	Stephen Grogan
CERTIFIER TITLE:	Not reported
CERTIFICATION DATE:	15-APR-11
PRIMARY SIC:	Not reported
SECONDARY SIC:	Not reported
TERTIARY SIC:	Not reported

O73 **BROOKSIDE FARMS** **RCRA-SQG** **1000333308**
SW **31257 VIA MARIA ELENA** **San Diego Co. HMMD** **CAD982347577**
> 1 **BONSALL, CA 92003** **SWEEPS UST**
1.908 mi. **FINDS**
10073 ft. **Site 4 of 5 in cluster O** **ECHO**

Relative:
Lower

Actual:
187 ft.

RCRA-SQG:

Date form received by agency:	02/09/1988
Facility name:	BROOKSIDE FARMS
Facility address:	31257 VIA MARIA ELENA BONSALL, CA 92003
EPA ID:	CAD982347577
Contact:	ENVIRONMENTAL MANAGER
Contact address:	31257 VIA MARIA ELENA BONSALL, CA 92003
Contact country:	US
Contact telephone:	(619) 758-0705
Contact email:	Not reported
EPA Region:	09
Classification:	Small Small Quantity Generator
Description:	Handler: generates more than 100 and less than 1000 kg of hazardous waste during any calendar month and accumulates less than 6000 kg of

BROOKSIDE FARMS (Continued) **1000333308**

hazardous waste at any time; or generates 100 kg or less of hazardous waste during any calendar month, and accumulates more than 1000 kg of hazardous waste at any time

Owner/Operator Summary:
Owner/operator name: NOT REQUIRED
Owner/operator address: NOT REQUIRED
NOT REQUIRED, ME 99999
Owner/operator country: Not reported
Owner/operator telephone: (415) 555-1212
Legal status: Private
Owner/Operator Type: Operator
Owner/Op start date: Not reported
Owner/Op end date: Not reported

Owner/operator name: ALLAN E. PAULSON
Owner/operator address: NOT REQUIRED
NOT REQUIRED, ME 99999
Owner/operator country: Not reported
Owner/operator telephone: (415) 555-1212
Legal status: Private
Owner/Operator Type: Owner
Owner/Op start date: Not reported
Owner/Op end date: Not reported

Handler Activities Summary:
U.S. importer of hazardous waste: No
Mixed waste (haz. and radioactive): No
Recycler of hazardous waste: No
Transporter of hazardous waste: No
Treater, storer or disposer of HW: No
Underground injection activity: No
On-site burner exemption: No
Furnace exemption: No
Used oil fuel burner: No
Used oil processor: No
User oil refiner: No
Used oil fuel marketer to burner: No
Used oil Specification marketer: No
Used oil transfer facility: No
Used oil transporter: No

Violation Status: No violations found

SAN DIEGO CO. HMMD:
Facility Id: 123364
Business Type: 6HK39
EPA Id Number: CAD982347577
APN: 127-480-46-00
Last HMMD Inspection: 09/25/1998
Permit Status: INAC
Permit Expiration: Not reported
Facility Owner: Not reported
Facility Address: PO BOX 9660
Facility City: RANCHO SANTA FE
Facility State: CA
Facility Zip: 92067

BROOKSIDE FARMS (Continued) **1000333308**

UST Owner:	Not reported
Handle Regulated Hazmat:	Not reported
Own Or Operate UST:	Not reported
Subject To APSA:	Not reported
Generate Haz Waste:	Y
Treat Haz Waste:	Not reported
Generate Medical Waste:	Not reported

UST:

UST Name:	UNDERGROUND TANK 123364 T001
Last Update:	2012-11-02 14:17:38
Permit Number:	123364
Tank Type:	SINGLE WALL
Additional Id:	001
Capacity Gallons:	550
UST Contents:	Not reported
Other Content Info:	WASTE OIL
Reg Status:	REMOVED
Remove Close Date:	1997-09-23 00:00:00
Year Installed:	Not reported
Pipe Type:	Not reported
Delivery System:	Not reported
Monitor Code:	07
UST Monitor Method:	SW TANK SW PRESSURE PIPE W/RESTRICTIVE LLD W/DAILY RECONCILIATION OR WEEKLY GAUGING: TANK AND PIPE TEST ANNUALLY

UST Name:	UNDERGROUND TANK 123364 T002
Last Update:	2012-11-02 14:17:38
Permit Number:	123364
Tank Type:	SINGLE WALL IN VAULT
Additional Id:	002
Capacity Gallons:	1000
UST Contents:	REGULAR UNLEADED
Other Content Info:	REGULAR UNLEADED
Reg Status:	EXEMPT
Remove Close Date:	Not reported
Year Installed:	Not reported
Pipe Type:	Not reported
Delivery System:	Not reported
Monitor Code:	26
UST Monitor Method:	EXTERNAL MONITORING: MONTHLY (MINIMUM) GROUND WATER MONITORING

UST Name:	UNDERGROUND TANK 123364 T003
Last Update:	2012-11-02 14:17:38
Permit Number:	123364
Tank Type:	SINGLE WALL IN VAULT
Additional Id:	003
Capacity Gallons:	1000
UST Contents:	DIESEL
Other Content Info:	DIESEL
Reg Status:	EXEMPT
Remove Close Date:	Not reported
Year Installed:	Not reported
Pipe Type:	Not reported
Delivery System:	Not reported
Monitor Code:	26
UST Monitor Method:	EXTERNAL MONITORING: MONTHLY (MINIMUM) GROUND WATER MONITORING

BROOKSIDE FARMS (Continued) **1000333308**

SWEEPS UST:

Status:	Active
Comp Number:	23364
Number:	9
Board Of Equalization:	Not reported
Referral Date:	Not reported
Action Date:	06-26-92
Created Date:	02-29-88
Owner Tank Id:	Not reported
SWRCB Tank Id:	37-000-023364-000001
Tank Status:	A
Capacity:	550
Active Date:	Not reported
Tank Use:	PETROLEUM
STG:	W
Content:	Not reported
Number Of Tanks:	1

FINDS:

Registry ID: 110002797992

Environmental Interest/Information System
RCRAInfo is a national information system that supports the Resource Conservation and Recovery Act (RCRA) program through the tracking of events and activities related to facilities that generate, transport, and treat, store, or dispose of hazardous waste. RCRAInfo allows RCRA program staff to track the notification, permit, compliance, and corrective action activities required under RCRA.

ECHO:

Envid:	1000333308
Registry ID:	110002797992
DFR URL:	http://echo.epa.gov/detailed_facility_report?fid=110002797992

O74 **MOODY CREEK FARMS LLC** **HAZNET** **S113116813**
SW **31257 VIA MARIA ELENA** **N/A**
> 1 **BONSALL, CA 92003**
1.908 mi.
10073 ft. **Site 5 of 5 in cluster O**

Relative:
Lower

Actual:
187 ft.

HAZNET:

envid:	S113116813
Year:	2014
GEPAID:	CAL000238652
Contact:	Sonya Ellis
Telephone:	7029387028
Mailing Name:	Not reported
Mailing Address:	175 E RENO AVE ST C6
Mailing City,St,Zip:	LAS VEGAS, NV 891190000
Gen County:	San Diego
TSD EPA ID:	CAD008364432
TSD County:	Los Angeles
Waste Category:	Off-specification, aged or surplus organics
Disposal Method:	Fuel Blending Prior To Energy Recovery At Another Site

MOODY CREEK FARMS LLC (Continued) **S113116813**

Tons:	0.1815
Cat Decode:	Off-specification, aged or surplus organics
Method Decode:	Fuel Blending Prior To Energy Recovery At Another Site
Facility County:	San Diego
envid:	S113116813
Year:	2014
GEPAID:	CAL000238652
Contact:	Sonya Ellis
Telephone:	7029387028
Mailing Name:	Not reported
Mailing Address:	175 E RENO AVE ST C6
Mailing City,St,Zip:	LAS VEGAS, NV 891190000
Gen County:	San Diego
TSD EPA ID:	CAD008364432
TSD County:	Los Angeles
Waste Category:	Unspecified oil-containing waste
Disposal Method:	Storage, Bulking, And/Or Transfer Off Site--No Treatment/Reovery (H010-H129) Or (H131-H135)
Tons:	0.05
Cat Decode:	Unspecified oil-containing waste
Method Decode:	Storage, Bulking, And/Or Transfer Off Site--No Treatment/Reovery (H010-H129) Or (H131-H135)
Facility County:	San Diego
envid:	S113116813
Year:	2014
GEPAID:	CAL000238652
Contact:	Sonya Ellis
Telephone:	7029387028
Mailing Name:	Not reported
Mailing Address:	175 E RENO AVE ST C6
Mailing City,St,Zip:	LAS VEGAS, NV 891190000
Gen County:	San Diego
TSD EPA ID:	CAD008364432
TSD County:	Los Angeles
Waste Category:	Waste oil and mixed oil
Disposal Method:	Storage, Bulking, And/Or Transfer Off Site--No Treatment/Reovery (H010-H129) Or (H131-H135)
Tons:	0.19
Cat Decode:	Waste oil and mixed oil
Method Decode:	Storage, Bulking, And/Or Transfer Off Site--No Treatment/Reovery (H010-H129) Or (H131-H135)
Facility County:	San Diego
envid:	S113116813
Year:	2014
GEPAID:	CAL000238652
Contact:	Sonya Ellis
Telephone:	7029387028
Mailing Name:	Not reported
Mailing Address:	175 E RENO AVE ST C6
Mailing City,St,Zip:	LAS VEGAS, NV 891190000
Gen County:	San Diego
TSD EPA ID:	CAD008364432
TSD County:	Los Angeles
Waste Category:	Waste oil and mixed oil

MOODY CREEK FARMS LLC (Continued) **S113116813**

Disposal Method:	Fuel Blending Prior To Energy Recovery At Another Site
Tons:	0.399
Cat Decode:	Waste oil and mixed oil
Method Decode:	Fuel Blending Prior To Energy Recovery At Another Site
Facility County:	San Diego
envid:	S113116813
Year:	2013
GEPAID:	CAL000238652
Contact:	Sonya Ellis
Telephone:	7029387028
Mailing Name:	Not reported
Mailing Address:	175 E RENO AVE ST C6
Mailing City,St,Zip:	LAS VEGAS, NV 891190000
Gen County:	San Diego
TSD EPA ID:	CAD008364432
TSD County:	Los Angeles
Waste Category:	Not reported
Disposal Method:	Storage, Bulking, And/Or Transfer Off Site--No Treatment/Reovery (H010-H129) Or (H131-H135)
Tons:	0.15
Cat Decode:	Not reported
Method Decode:	Storage, Bulking, And/Or Transfer Off Site--No Treatment/Reovery (H010-H129) Or (H131-H135)
Facility County:	Not reported

Click this hyperlink while viewing on your computer to access
108 additional CA_HAZNET: record(s) in the EDR Site Report.

P75 **BROWN BULK TRANSPORTATION INC** **RCRA NonGen / NLR** **1009398290**
SW **6024 CAMINO DEL REY** **CAR000172767**
> 1 **BONSALL, CA 92003**
1.909 mi.
10078 ft. **Site 1 of 2 in cluster P**

Relative:
Lower

Actual:
195 ft.

RCRA NonGen / NLR:

Date form received by agency:	03/21/2007
Facility name:	BROWN BULK TRANSPORTATION INC
Facility address:	6024 CAMINO DEL REY BONSALL, CA 92003
EPA ID:	CAR000172767
Mailing address:	PO BOX 47 BONSALL, CA 92003
Contact:	JAMES A BROWN
Contact address:	PO BOX 47 BONSALL, CA 92003
Contact country:	US
Contact telephone:	760-643-3800
Contact email:	Not reported
EPA Region:	09
Classification:	Non-Generator
Description:	Handler: Non-Generators do not presently generate hazardous waste

Owner/Operator Summary:

Owner/operator name:	JAMES A BROWN
Owner/operator address:	Not reported Not reported

BROWN BULK TRANSPORTATION INC (Continued) **1009398290**

Owner/operator country: US
Owner/operator telephone: Not reported
Legal status: Private
Owner/Operator Type: Operator
Owner/Op start date: 01/15/2006
Owner/Op end date: Not reported

Owner/operator name: FRANK STRONACK
Owner/operator address: 6024 CAMINO DEL REY
BONSALL, CA 92003
Owner/operator country: US
Owner/operator telephone: Not reported
Legal status: Private
Owner/Operator Type: Owner
Owner/Op start date: 01/01/2002
Owner/Op end date: Not reported

Handler Activities Summary:
U.S. importer of hazardous waste: No
Mixed waste (haz. and radioactive): No
Recycler of hazardous waste: No
Transporter of hazardous waste: No
Treater, storer or disposer of HW: No
Underground injection activity: No
On-site burner exemption: No
Furnace exemption: No
Used oil fuel burner: No
Used oil processor: No
User oil refiner: No
Used oil fuel marketer to burner: No
Used oil Specification marketer: No
Used oil transfer facility: No
Used oil transporter: No

Historical Generators:
Date form received by agency: 04/06/2006
Site name: BROWN BULK TRANSPORTATION INC
Classification: Small Quantity Generator

. Waste code: D006
. Waste name: CADMIUM

. Waste code: D008
. Waste name: LEAD

. Waste code: D018
. Waste name: BENZENE

. Waste code: D040
. Waste name: TRICHLORETHYLENE

Violation Status: No violations found

P76 **BROWN BULK TRANSPORTATION INC** **FINDS** **1009455813**
SW **6024 CAMINO DEL REY** **ECHO** **N/A**
> 1 **BONSALL, CA 92003**
1.909 mi.
10078 ft. **Site 2 of 2 in cluster P**

Relative:
Lower

Actual:
195 ft.

FINDS:

Registry ID: 110024835286

Environmental Interest/Information System
RCRAInfo is a national information system that supports the Resource Conservation and Recovery Act (RCRA) program through the tracking of events and activities related to facilities that generate, transport, and treat, store, or dispose of hazardous waste. RCRAInfo allows RCRA program staff to track the notification, permit, compliance, and corrective action activities required under RCRA.

ECHO:
Envid: 1009455813
Registry ID: 110024835286
DFR URL: http://echo.epa.gov/detailed_facility_report?fid=110024835286

Q77 **LA ZANJA** **RGA LUST** **S114642023**
SW **5965 CAMINO DEL REY** **N/A**
> 1 **BONSALL, CA**
1.951 mi.
10303 ft. **Site 1 of 5 in cluster Q**

Relative:
Lower

RGA LUST:
2003 LA ZANJA 5965 CAMINO DEL REY

Actual:
178 ft.

Q78 **SLR FARM-AWM** **FINDS** **1016717353**
SW **5965 CAMINO DEL REY** **ECHO** **N/A**
> 1 **BONSALL, CA 92003**
1.951 mi.
10303 ft. **Site 2 of 5 in cluster Q**

Relative:
Lower

Actual:
178 ft.

FINDS:

Registry ID: 110057102781

Environmental Interest/Information System
STATE MASTER

ECHO:
Envid: 1016717353
Registry ID: 110057102781
DFR URL: http://echo.epa.gov/detailed_facility_report?fid=110057102781

Q79 **S L R FARMS** **SAN DIEGO CO. SAM** **S104751077**
SW **5965 CAMINO DEL REY** **SLIC** **N/A**
> 1 **BONSALL, CA 92003** **AST**
1.951 mi. **San Diego Co. HMMD**
10303 ft. **Site 3 of 5 in cluster Q** **SWEEPS UST**

Relative:
Lower

Actual:
178 ft.

SAN DIEGO CO. SAM:

Case Number:	H26519-001
Agency:	DEH Site Assessment & Mitigation
Funding:	**Non Billable**
Facility Type:	Soils Only
Facility Status:	Closed Case
Date:	7/14/1989
Date Began:	Not reported

SLIC:

Region:	STATE
Facility Status:	**Completed - Case Closed**
Status Date:	07/14/1989
Global Id:	T0608115535
Lead Agency:	SAN DIEGO COUNTY LOP
Lead Agency Case Number:	H26519-001
Latitude:	33.280169
Longitude:	-117.206486
Case Type:	Cleanup Program Site
Case Worker:	Not reported
Local Agency:	Not reported
RB Case Number:	Not reported
File Location:	Local Agency
Potential Media Affected:	Soil
Potential Contaminants of Concern:	Not reported
Site History:	Not reported

Click here to access the California GeoTracker records for this facility:

AST:

Certified Unified Program Agencies:	San Diego
Owner:	SLR FARM
Total Gallons:	5100

SAN DIEGO CO. HMMD:

Facility Id:	199317
Business Type:	6HKAG
EPA Id Number:	Not reported
APN:	127-470-07-00
Last HMMD Inspection:	12/20/2011
Permit Status:	EXEM
Permit Expiration:	02/21/2002
Facility Owner:	SLR FARM
Facility Address:	PO BOX 947
Facility City:	BONSALL
Facility State:	CA
Facility Zip:	92003-0947
UST Owner:	Not reported
Handle Regulated Hazmat:	Y
Own Or Operate UST:	Not reported
Subject To APSA:	Not reported
Generate Haz Waste:	Not reported

S L R FARMS (Continued) **S104751077**

Treat Haz Waste:	Not reported
Generate Medical Waste:	Not reported
Facility Id:	126519
Business Type:	6HK39
EPA Id Number:	CAL000026422
APN:	127-470-07-00
Last HMMD Inspection:	12/19/2011
Permit Status:	OPEN
Permit Expiration:	07/31/2013
Facility Owner:	SLR FARMS
Facility Address:	P O BOX 947
Facility City:	BONSALL
Facility State:	CA
Facility Zip:	92003-0947
UST Owner:	ANTHONY GARNER
Handle Regulated Hazmat:	Y
Own Or Operate UST:	Y
Subject To APSA:	Not reported
Generate Haz Waste:	Y
Treat Haz Waste:	Not reported
Generate Medical Waste:	Not reported

UST:

UST Name:	UNDERGROUND TANK 126519 T001
Last Update:	2012-11-02 14:17:38
Permit Number:	126519
Tank Type:	DOUBLE WALL
Additional Id:	1, RT2453,RT4936
Capacity Gallons:	2500
UST Contents:	REGULAR UNLEADED
Other Content Info:	REGULAR UNLEADED
Reg Status:	ACTIVE
Remove Close Date:	Not reported
Year Installed:	1988-01-01 00:00:00
Pipe Type:	DOUBLE WALL
Delivery System:	PRESSURE
Monitor Code:	31A
UST Monitor Method:	DW TANK, DW PRESSURIZED PIPE W/ DRY TANK ANNULAR; POSITIVE SHUT-OFF & FAILSAFE, 3.0LLD; UDC W/ POSITIVE SHUT-OFF
UST Name:	UNDERGROUND TANK 126519 T002
Last Update:	2012-11-02 14:17:38
Permit Number:	126519
Tank Type:	DOUBLE WALL
Additional Id:	2, RT2453
Capacity Gallons:	2500
UST Contents:	DIESEL
Other Content Info:	DIESEL
Reg Status:	ACTIVE
Remove Close Date:	Not reported
Year Installed:	1988-01-01 00:00:00
Pipe Type:	DOUBLE WALL
Delivery System:	PRESSURE
Monitor Code:	31A
UST Monitor Method:	DW TANK, DW PRESSURIZED PIPE W/ DRY TANK ANNULAR; POSITIVE SHUT-OFF & FAILSAFE, 3.0LLD; UDC W/ POSITIVE SHUT-OFF

S L R FARMS (Continued) **S104751077**

UST Name: UNDERGROUND TANK 126519 T003
Last Update: 2012-11-02 14:17:38
Permit Number: 126519
Tank Type: SINGLE WALL
Additional Id: 3
Capacity Gallons: 2000
UST Contents: LEADED
Other Content Info: LEADED
Reg Status: REMOVED
Remove Close Date: 1988-12-29 00:00:00
Year Installed: Not reported
Pipe Type: Not reported
Delivery System: Not reported
Monitor Code: 90
UST Monitor Method: NO MONITORING ALTERNATIVE SELECTED. VERIFY AND ENTER MONITORING ALTERNATIVE DURING INSPECTION.

UST Name: UNDERGROUND TANK 126519 T004
Last Update: 2012-11-02 14:17:38
Permit Number: 126519
Tank Type: SINGLE WALL
Additional Id: 04
Capacity Gallons: 2000
UST Contents: REGULAR UNLEADED
Other Content Info: REGULAR UNLEADED
Reg Status: REMOVED
Remove Close Date: 1989-04-04 00:00:00
Year Installed: Not reported
Pipe Type: Not reported
Delivery System: Not reported
Monitor Code: 90
UST Monitor Method: NO MONITORING ALTERNATIVE SELECTED. VERIFY AND ENTER MONITORING ALTERNATIVE DURING INSPECTION.

UST Name: UNDERGROUND TANK 126519 T005
Last Update: 2012-11-02 14:17:38
Permit Number: 126519
Tank Type: SINGLE WALL
Additional Id: 05
Capacity Gallons: 2000
UST Contents: REGULAR UNLEADED
Other Content Info: REGULAR UNLEADED
Reg Status: REMOVED
Remove Close Date: 1989-04-04 00:00:00
Year Installed: Not reported
Pipe Type: Not reported
Delivery System: Not reported
Monitor Code: 90
UST Monitor Method: NO MONITORING ALTERNATIVE SELECTED. VERIFY AND ENTER MONITORING ALTERNATIVE DURING INSPECTION.

Active Permits:
Facility Id: 126519
Update Date: 11/02/2012
Case Number: Not reported
Name: WASTE 221 WASTE OIL & MIXED OIL
Other Information: WASTE OIL

S L R FARMS (Continued) **S104751077**

Material Waste: Waste
Hazardous Categories 1: Not reported
Hazardous Categories 2: Not reported

Facility Id: 126519
Update Date: 11/02/2012
Case Number: 7782-44-7
Name: OXYGEN GAS
Other Information: Not reported
Material Waste: Material
Hazardous Categories 1: Not reported
Hazardous Categories 2: Not reported

Facility Id: 126519
Update Date: 11/02/2012
Case Number: 8006-61-9
Name: REGULAR UNLEADED
Other Information: UNDERGROUND TANK 126519 T001
Material Waste: Material
Hazardous Categories 1: FIRE
Hazardous Categories 2: Not reported

Facility Id: 126519
Update Date: 11/02/2012
Case Number: Not reported
Name: WASTE 343 UNSPEC ORGANIC LIQUID MIXTURE
Other Information: GAS & DIESEL WASTE
Material Waste: Waste
Hazardous Categories 1: Not reported
Hazardous Categories 2: Not reported

Facility Id: 126519
Update Date: 11/02/2012
Case Number: 107-21-1
Name: WASTE 342 ORGANIC LIQUIDS W/METALS
Other Information: WASTE ANTIFREEZE
Material Waste: Waste
Hazardous Categories 1: Not reported
Hazardous Categories 2: Not reported

Facility Id: 126519
Update Date: 11/02/2012
Case Number: 68476-34-6
Name: DIESEL FUEL
Other Information: UNDERGROUND TANK 126519 T002
Material Waste: Material
Hazardous Categories 1: FIRE
Hazardous Categories 2: Not reported

Facility Id: 126519
Update Date: 11/02/2012
Case Number: Not reported
Name: WASTE 888 USED OIL FILTERS
Other Information: Not reported
Material Waste: Waste
Hazardous Categories 1: Not reported
Hazardous Categories 2: Not reported

S L R FARMS (Continued) **S104751077**

Violations Active Permits:

Facility Id:	126519
Update Date:	11/02/2012
Inspection Date:	12/01/2009
Violation Code:	6HV0307
Violation:	ILLEGAL DISPOSAL OF UNIVERSAL WASTE
Violation Citation:	Disposal of universal waste to an unauthorized point. 25189.5(a); SQH:66273.11(a); LQH: 66273.31(a)
Activity:	ACTIVE
Facility Id:	126519
Update Date:	11/02/2012
Inspection Date:	11/03/2005
Violation Code:	6HV3114
Violation:	2NDRY CONT TEST NOT DONE/SENT TO CUPA
Violation Citation:	Secondary containment testing not done at 6/36 months and/or not sent to CUPA within 30 days. 25284.1; 2637(a)&(e)
Activity:	ACTIVE
Facility Id:	126519
Update Date:	11/02/2012
Inspection Date:	07/08/2003
Violation Code:	6HV3103
Violation:	NO UST PLAN CHECK PERMIT OBTAINED
Violation Citation:	UST repair/modify/closure permit not obtained .68.1004, 68.1005, 68.1009.5
Activity:	ACTIVE
Facility Id:	126519
Update Date:	11/02/2012
Inspection Date:	11/03/2005
Violation Code:	6HV3158
Violation:	ALL OPERATING CONDITIONS NOT MET
Violation Citation:	All permit operating conditions not met. 25284; 2712
Activity:	ACTIVE
Facility Id:	126519
Update Date:	11/02/2012
Inspection Date:	12/18/2008
Violation Code:	6HV0227
Violation:	HAZWASTE TANK/CONTAINER W/O LABEL/DATE
Violation Citation:	Failed to properly label/date hazardous waste container &/or tank. 66262.34(f)
Activity:	ACTIVE
Facility Id:	126519
Update Date:	11/02/2012
Inspection Date:	11/03/2005
Violation Code:	6HV0202
Violation:	WASTE CONTAINER W/O LABELS
Violation Citation:	Hazardous waste containers &/or tanks are missing labels, accumulation date and/or are improperly labeled. CCR 66262.34(a)(2); 66262.34(a)(3) & 66262.34(f)
Activity:	ACTIVE
Facility Id:	126519
Update Date:	11/02/2012

S L R FARMS (Continued) **S104751077**

Inspection Date: 12/06/2006
Violation Code: 6HV3105
Violation: NO CURRENT FINANCIAL RESPONSIBILITY
Violation Citation: Current evidence of financial responsibility not available. 25292.2(a), 25299.33; 2809
Activity: ACTIVE

Facility Id: 126519
Update Date: 11/02/2012
Inspection Date: 12/03/2010
Violation Code: 6HV3152
Violation: ALL MAINT/MONITOR RECORDS NOT AVAILABLE
Violation Citation: All maintenance/monitoring/calibration/ repair records not available. 25293; 2712 (b)
Activity: ACTIVE

Facility Id: 126519
Update Date: 11/02/2012
Inspection Date: 12/01/2009
Violation Code: 6HV0227
Violation: HAZWASTE TANK/CONTAINER W/O LABEL/DATE
Violation Citation: Failed to properly label/date hazardous waste container &/or tank. 66262.34(f)
Activity: ACTIVE

Facility Id: 126519
Update Date: 11/02/2012
Inspection Date: 12/01/2009
Violation Code: 6HV0225
Violation: ACCUMULATED HW>180 OR >270 DAYS
Violation Citation: Accumulated waste too long (>180 or 270 days). 66262.34(d), CFR 262.34(e)&(f), &/or 25201(a) [>90 days for AHW waste]
Activity: ACTIVE

Facility Id: 126519
Update Date: 11/02/2012
Inspection Date: 11/03/2005
Violation Code: 6HV3111
Violation: CONTIN MONITOR SYSTEM NOT CERT. YRLY
Violation Citation: Continuous monitoring system not certified annually. 25284.1(a)(4)(C; 2630(d), 2637(b).
Activity: ACTIVE

Facility Id: 126519
Update Date: 11/02/2012
Inspection Date: 11/03/2005
Violation Code: 6HV0209
Violation: WASTE ONSITE >90/180/270 DAYS
Violation Citation: Hazardous waste is stored in excess of allowable time period (90 days) without a State permit or written variance. CCR 25201(a) & 66262.34(a)&(c)
Activity: ACTIVE

Facility Id: 126519
Update Date: 11/02/2012
Inspection Date: 12/18/2008
Violation Code: 6HV0225

S L R FARMS (Continued) **S104751077**

Violation: ACCUMULATED HW>180 OR >270 DAYS
Violation Citation: Accumulated waste too long (>180 or 270 days). 66262.34(d), CFR 262.34(e)&(f), &/or 25201(a) [>90 days for AHW waste]
Activity: ACTIVE

Facility Id: 126519
Update Date: 11/02/2012
Inspection Date: 12/19/2011
Violation Code: 6HV1018
Violation: INVENTORY INCOMPLETE/NOT AMENDED
Violation Citation: Inventory not amended for 100% increase of hazardous material onsite or inventory is incomplete. 25509, 25510
Activity: ACTIVE

Facility Id: 126519
Update Date: 11/02/2012
Inspection Date: 12/01/2009
Violation Code: 6HV1009
Violation: HMBP: INADEQUATE SITE MAP
Violation Citation: Business Plan does not have a site map which provides sufficient or complete information for emergency response agencies. HSC 25509(a)(5) & 25505(a)(2)
Activity: ACTIVE

Facility Id: 126519
Update Date: 11/02/2012
Inspection Date: 12/01/2009
Violation Code: 6HV0232
Violation: HW CONTAINER IN POOR CONDITION
Violation Citation: Waste accumulated in a container in poor condition. CFR 265.171
Activity: ACTIVE

Facility Id: 199317
Business Type: 6HKAG
EPA Id Number: Not reported
APN: 127-470-07-00
Last HMMD Inspection: 12/20/2011
Permit Status: EXEM
Permit Expiration: 02/21/2002
Facility Owner: SLR FARM
Facility Address: PO BOX 947
Facility City: BONSALL
Facility State: CA
Facility Zip: 92003-0947
UST Owner: Not reported
Handle Regulated Hazmat: Y
Own Or Operate UST: Y
Subject To APSA: Not reported
Generate Haz Waste: Y
Treat Haz Waste: Not reported
Generate Medical Waste: Not reported

Facility Id: 199317
Business Type: 6HKAG
EPA Id Number: Not reported
APN: 127-470-07-00

S L R FARMS (Continued) **S104751077**

Last HMMD Inspection:	12/20/2011
Permit Status:	EXEM
Permit Expiration:	02/21/2002
Facility Owner:	SLR FARM
Facility Address:	PO BOX 947
Facility City:	BONSALL
Facility State:	CA
Facility Zip:	92003-0947
UST Owner:	Not reported
Handle Regulated Hazmat:	Y
Own Or Operate UST:	Y
Subject To APSA:	Not reported
Generate Haz Waste:	N
Treat Haz Waste:	Not reported
Generate Medical Waste:	Not reported

Click this hyperlink while viewing on your computer to access
-1 additional CA_HMMD: record(s) in the EDR Site Report.

SWEEPS UST:

Status:	Active
Comp Number:	26519
Number:	9
Board Of Equalization:	44-023688
Referral Date:	Not reported
Action Date:	06-26-92
Created Date:	02-29-88
Owner Tank Id:	Not reported
SWRCB Tank Id:	37-000-026519-000001
Tank Status:	A
Capacity:	2500
Active Date:	Not reported
Tank Use:	M.V. FUEL
STG:	P
Content:	REG UNLEADED
Number Of Tanks:	2

Status:	Active
Comp Number:	26519
Number:	9
Board Of Equalization:	44-023688
Referral Date:	Not reported
Action Date:	06-26-92
Created Date:	02-29-88
Owner Tank Id:	Not reported
SWRCB Tank Id:	37-000-026519-000002
Tank Status:	A
Capacity:	2500
Active Date:	Not reported
Tank Use:	M.V. FUEL
STG:	P
Content:	OTHER
Number Of Tanks:	Not reported

Status:	Not reported
Comp Number:	26519
Number:	Not reported

S L R FARMS (Continued) **S104751077**

Board Of Equalization: 44-023688
Referral Date: Not reported
Action Date: Not reported
Created Date: Not reported
Owner Tank Id: Not reported
SWRCB Tank Id: 37-000-026519-000003
Tank Status: Not reported
Capacity: 2000
Active Date: Not reported
Tank Use: M.V. FUEL
STG: PRODUCT
Content: LEADED
Number Of Tanks: 3

Status: Not reported
Comp Number: 26519
Number: Not reported
Board Of Equalization: 44-023688
Referral Date: Not reported
Action Date: Not reported
Created Date: Not reported
Owner Tank Id: Not reported
SWRCB Tank Id: 37-000-026519-000004
Tank Status: Not reported
Capacity: 2000
Active Date: Not reported
Tank Use: M.V. FUEL
STG: PRODUCT
Content: REG UNLEADED
Number Of Tanks: Not reported

Status: Not reported
Comp Number: 26519
Number: Not reported
Board Of Equalization: 44-023688
Referral Date: Not reported
Action Date: Not reported
Created Date: Not reported
Owner Tank Id: Not reported
SWRCB Tank Id: 37-000-026519-000005
Tank Status: Not reported
Capacity: 2000
Active Date: Not reported
Tank Use: M.V. FUEL
STG: PRODUCT
Content: REG UNLEADED
Number Of Tanks: Not reported

Q80 **S L R FARMS** **RGA LUST** **S114679698**
SW **5965 CAMINO DEL REY** **N/A**
> 1 **BONSALL, CA**
1.951 mi.
10303 ft. **Site 4 of 5 in cluster Q**

Relative: RGA LUST:
Lower

	2007	S L R FARMS	5965 CAMINO DEL REY
	2006	S L R FARMS	5965 CAMINO DEL REY
	2005	S L R FARMS	5965 CAMINO DEL REY

Actual:
178 ft.

Q81 **SLR FARM** **HAZNET** **S113031211**
SW **5965 CAMINO DEL REY** **N/A**
> 1 **BONSALL, CA 92003**
1.951 mi.
10303 ft. **Site 5 of 5 in cluster Q**

Relative: HAZNET:
Lower

envid:	S113031211
Year:	2013
GEPAID:	CAL000026422
Contact:	VICENTE VALDEZ
Telephone:	7605053274
Mailing Name:	Not reported
Mailing Address:	PO BOX 947
Mailing City,St,Zip:	BONSALL, CA 920030947
Gen County:	San Diego
TSD EPA ID:	CAD097030993
TSD County:	Los Angeles
Waste Category:	Not reported
Disposal Method:	Storage, Bulking, And/Or Transfer Off Site--No Treatment/Reovery (H010-H129) Or (H131-H135)
Tons:	0.2
Cat Decode:	Not reported
Method Decode:	Storage, Bulking, And/Or Transfer Off Site--No Treatment/Reovery (H010-H129) Or (H131-H135)
Facility County:	Not reported
envid:	S113031211
Year:	2010
GEPAID:	CAL000026422
Contact:	VICENTE VALDEZ
Telephone:	7605053274
Mailing Name:	Not reported
Mailing Address:	PO BOX 947
Mailing City,St,Zip:	BONSALL, CA 920030947
Gen County:	Not reported
TSD EPA ID:	CAT080013352
TSD County:	Not reported
Waste Category:	Unspecified organic liquid mixture
Disposal Method:	Other Recovery Of Reclamation For Reuse Including Acid Regeneration, Organics Recovery Ect
Tons:	0.187
Cat Decode:	Unspecified organic liquid mixture
Method Decode:	Other Recovery Of Reclamation For Reuse Including Acid Regeneration, Organics Recovery Ect
Facility County:	San Diego
envid:	S113031211
Year:	2009

SLR FARM (Continued) **S113031211**

GEPAID:	CAL000026422
Contact:	VICENTE VALDEZ
Telephone:	7605053274
Mailing Name:	Not reported
Mailing Address:	PO BOX 947
Mailing City,St,Zip:	BONSALL, CA 920030947
Gen County:	Not reported
TSD EPA ID:	CAT080013352
TSD County:	Not reported
Waste Category:	Unspecified organic liquid mixture
Disposal Method:	Other Recovery Of Reclamation For Reuse Including Acid Regeneration, Organics Recovery Ect
Tons:	0.374
Cat Decode:	Unspecified organic liquid mixture
Method Decode:	Other Recovery Of Reclamation For Reuse Including Acid Regeneration, Organics Recovery Ect
Facility County:	San Diego

envid:	S113031211
Year:	2009
GEPAID:	CAL000026422
Contact:	VICENTE VALDEZ
Telephone:	7605053274
Mailing Name:	Not reported
Mailing Address:	PO BOX 947
Mailing City,St,Zip:	BONSALL, CA 920030947
Gen County:	Not reported
TSD EPA ID:	CAD097030993
TSD County:	Not reported
Waste Category:	Other organic solids
Disposal Method:	Storage, Bulking, And/Or Transfer Off Site--No Treatment/Reovery (H010-H129) Or (H131-H135)
Tons:	0.15
Cat Decode:	Other organic solids
Method Decode:	Storage, Bulking, And/Or Transfer Off Site--No Treatment/Reovery (H010-H129) Or (H131-H135)
Facility County:	San Diego

envid:	S113031211
Year:	2008
GEPAID:	CAL000026422
Contact:	VICENTE VALDEZ
Telephone:	7605053274
Mailing Name:	Not reported
Mailing Address:	PO BOX 947
Mailing City,St,Zip:	BONSALL, CA 920030947
Gen County:	Not reported
TSD EPA ID:	CAT080013352
TSD County:	Not reported
Waste Category:	Aqueous solution with total organic residues less than 10 percent
Disposal Method:	Not reported
Tons:	0.0336
Cat Decode:	Aqueous solution with total organic residues less than 10 percent
Method Decode:	Not reported
Facility County:	San Diego

SLR FARM (Continued) **S113031211**

Click this hyperlink while viewing on your computer to access
1 additional CA_HAZNET: record(s) in the EDR Site Report.

R82 **ALTERNATIVE DISPOSAL INC** **RCRA NonGen / NLR** **1000221230**
NNW **2674 VIA ALICIA** **FINDS** **CAD982525024**
> 1 **FALLBROOK, CA 92028** **ECHO**
1.969 mi.
10397 ft. **Site 1 of 2 in cluster R**

Relative:
Higher

Actual:
373 ft.

RCRA NonGen / NLR:

Date form received by agency:	06/24/1991
Facility name:	ALTERNATIVE DISPOSAL INC
Facility address:	2674 VIA ALICIA FALLBROOK, CA 92028
EPA ID:	CAD982525024
Contact:	LYNCH DENNIS
Contact address:	2674 VIA ALICIA FALLBROOK, CA 92028
Contact country:	US
Contact telephone:	(619) 723-5871
Contact email:	Not reported
EPA Region:	09
Land type:	Other land type
Classification:	Non-Generator
Description:	Handler: Non-Generators do not presently generate hazardous waste

Owner/Operator Summary:

Owner/operator name:	JAMES MURPHY
Owner/operator address:	NOT REQUIRED NOT REQUIRED, ME 99999
Owner/operator country:	Not reported
Owner/operator telephone:	(415) 555-1212
Legal status:	Private
Owner/Operator Type:	Owner
Owner/Op start date:	Not reported
Owner/Op end date:	Not reported

Owner/operator name:	NOT REQUIRED
Owner/operator address:	NOT REQUIRED NOT REQUIRED, ME 99999
Owner/operator country:	Not reported
Owner/operator telephone:	(415) 555-1212
Legal status:	Private
Owner/Operator Type:	Operator
Owner/Op start date:	Not reported
Owner/Op end date:	Not reported

Handler Activities Summary:

U.S. importer of hazardous waste:	No
Mixed waste (haz. and radioactive):	No
Recycler of hazardous waste:	No
Transporter of hazardous waste:	Yes
Treater, storer or disposer of HW:	No
Underground injection activity:	No
On-site burner exemption:	No
Furnace exemption:	No
Used oil fuel burner:	No

ALTERNATIVE DISPOSAL INC (Continued) **1000221230**

Used oil processor: No
User oil refiner: No
Used oil fuel marketer to burner: No
Used oil Specification marketer: No
Used oil transfer facility: No
Used oil transporter: No

Violation Status: No violations found

Evaluation Action Summary:
Evaluation date: 11/19/1997
Evaluation: COMPLIANCE EVALUATION INSPECTION ON-SITE
Area of violation: Not reported
Date achieved compliance: Not reported
Evaluation lead agency: State

Evaluation date: 07/13/1995
Evaluation: COMPLIANCE EVALUATION INSPECTION ON-SITE
Area of violation: Not reported
Date achieved compliance: Not reported
Evaluation lead agency: State

FINDS:

Registry ID: 110002842354

Environmental Interest/Information System
California Hazardous Waste Tracking System - Datamart (HWTS-DATAMART) provides California with information on hazardous waste shipments for generators, transporters, and treatment, storage, and disposal facilities.

RCRAInfo is a national information system that supports the Resource Conservation and Recovery Act (RCRA) program through the tracking of events and activities related to facilities that generate, transport, and treat, store, or dispose of hazardous waste. RCRAInfo allows RCRA program staff to track the notification, permit, compliance, and corrective action activities required under RCRA.

ECHO:
Envid: 1000221230
Registry ID: 110002842354
DFR URL: http://echo.epa.gov/detailed_facility_report?fid=110002842354

R83 **ALTERNATIVE DISPOSAL INCORPORATED** **HAZNET** **S113017350**
NNW **2674 VIA ALICIA** **N/A**
> 1 **FALLBROOK, CA 92028**
1.969 mi.
10397 ft. **Site 2 of 2 in cluster R**

Relative:
Higher

Actual:
373 ft.

HAZNET:
envid: S113017350
Year: 2005
GEPAID: CAD982525024
Contact: JAMES MURPHY PRESIDENT
Telephone: 7607235871

ALTERNATIVE DISPOSAL INCORPORATED (Continued) **S113017350**

Mailing Name: Not reported
Mailing Address: 2674 VIA ALICIA
Mailing City,St,Zip: FALLBROOK, CA 920289376
Gen County: Not reported
TSD EPA ID: Not reported
TSD County: Not reported
Waste Category: Other organic solids
Disposal Method: Disposal, Land Fill
Tons: 0.8
Cat Decode: Other organic solids
Method Decode: Disposal, Land Fill
Facility County: San Diego

envid: S113017350
Year: 2002
GEPAID: CAD982525024
Contact: JAMES MURPHY PRESIDENT
Telephone: 7607235871
Mailing Name: Not reported
Mailing Address: 2674 VIA ALICIA
Mailing City,St,Zip: FALLBROOK, CA 920289376
Gen County: Not reported
TSD EPA ID: AZD980892731
TSD County: Not reported
Waste Category: Organic liquids (nonsolvents) with halogens
Disposal Method: Treatment, Incineration
Tons: 0.03
Cat Decode: Organic liquids (nonsolvents) with halogens
Method Decode: Treatment, Incineration
Facility County: San Diego

envid: S113017350
Year: 2002
GEPAID: CAD982525024
Contact: JAMES MURPHY PRESIDENT
Telephone: 7607235871
Mailing Name: Not reported
Mailing Address: 2674 VIA ALICIA
Mailing City,St,Zip: FALLBROOK, CA 920289376
Gen County: Not reported
TSD EPA ID: AZD980892731
TSD County: Not reported
Waste Category: Unspecified oil-containing waste
Disposal Method: Disposal, Land Fill
Tons: 0.06
Cat Decode: Unspecified oil-containing waste
Method Decode: Disposal, Land Fill
Facility County: San Diego

envid: S113017350
Year: 2002
GEPAID: CAD982525024
Contact: JAMES MURPHY PRESIDENT
Telephone: 7607235871
Mailing Name: Not reported
Mailing Address: 2674 VIA ALICIA
Mailing City,St,Zip: FALLBROOK, CA 920289376

ALTERNATIVE DISPOSAL INCORPORATED (Continued) **S113017350**

Gen County:	Not reported
TSD EPA ID:	AZD980892731
TSD County:	Not reported
Waste Category:	Contaminated soil from site clean-up
Disposal Method:	Disposal, Land Fill
Tons:	0.13
Cat Decode:	Contaminated soil from site clean-up
Method Decode:	Disposal, Land Fill
Facility County:	San Diego

envid:	S113017350
Year:	1998
GEPAID:	CAD982525024
Contact:	JAMES & WENDY MURPHY
Telephone:	7607235871
Mailing Name:	Not reported
Mailing Address:	2674 VIA ALICIA
Mailing City,St,Zip:	FALLBROOK, CA 920289376
Gen County:	Not reported
TSD EPA ID:	CAT080013352
TSD County:	Not reported
Waste Category:	Oil/water separation sludge
Disposal Method:	Recycler
Tons:	2.6062
Cat Decode:	Oil/water separation sludge
Method Decode:	Recycler
Facility County:	San Diego

Click this hyperlink while viewing on your computer to access
8 additional CA_HAZNET: record(s) in the EDR Site Report.

84
NE
> 1
1.969 mi.
10398 ft.

RMWD LIFT STATION #5 **FINDS** **1016693997**
4198 LAKE CIRCLE DR **ECHO** **N/A**
FALLBROOK, CA 92028

Relative:
Lower

Actual:
245 ft.

FINDS:

Registry ID: 110055828127

Environmental Interest/Information System
STATE MASTER

ECHO:

Envid:	1016693997
Registry ID:	110055828127
DFR URL:	http://echo.epa.gov/detailed_facility_report?fid=110055828127

85
SSW
> 1
1.973 mi.
10420 ft.

SAN LUIS REY SADDLE CLUB
30185 CAMINO DE LOS CABALLOS
BONSALL, CA 92003

HIST UST **U001570919**
N/A

Relative:
Lower

Actual:
223 ft.

HIST UST:

File Number:	0002B0B7
URL:	http://geotracker.waterboards.ca.gov/ustpdfs/pdf/0002B0B7.pdf
Region:	STATE
Facility ID:	00000034482
Facility Type:	Other
Other Type:	RANCH
Contact Name:	Not reported
Telephone:	6197587118
Owner Name:	DARYL PARSON (DBA) SAN LUIS RE
Owner Address:	30185 CAMINO DELOS CABALLOS
Owner City,St,Zip:	BONSALL, CA 92003
Total Tanks:	0003
Tank Num:	001
Container Num:	1
Year Installed:	1980
Tank Capacity:	00000550
Tank Used for:	PRODUCT
Type of Fuel:	DIESEL
Container Construction Thickness:	12
Leak Detection:	Stock Inventor
Tank Num:	002
Container Num:	2
Year Installed:	1980
Tank Capacity:	00001000
Tank Used for:	Not reported
Type of Fuel:	Not reported
Container Construction Thickness:	10
Leak Detection:	Stock Inventor
Tank Num:	003
Container Num:	3
Year Installed:	1980
Tank Capacity:	00001000
Tank Used for:	PRODUCT
Type of Fuel:	DIESEL
Container Construction Thickness:	10
Leak Detection:	Stock Inventor

Click here for Geo Tracker PDF:

86
WNW
> 1
1.995 mi.
10531 ft.

DOUGHERTY RESIDENCE
4355 RAMONA DRIVE
FALLBROOK, CA 92028

NPDES **S117347894**
N/A

Relative:
Higher

Actual:
333 ft.

NPDES:

Npdes Number:	CAS000002
Facility Status:	Terminated
Agency Id:	0
Region:	9

DOUGHERTY RESIDENCE (Continued) **S117347894**

Regulatory Measure Id:	450004
Order No:	2009-0009-DWQ
Regulatory Measure Type:	Enrollee
Place Id:	Not reported
WDID:	9 37C371130
Program Type:	Construction
Adoption Date Of Regulatory Measure:	Not reported
Effective Date Of Regulatory Measure:	10/13/2014
Expiration Date Of Regulatory Measure:	Not reported
Termination Date Of Regulatory Measure:	08/20/2015
Discharge Name:	Dan Doughterty
Discharge Address:	27369 Prominence
Discharge City:	Sun City
Discharge State:	California
Discharge Zip:	92586
RECEIVED DATE:	Not reported
PROCESSED DATE:	Not reported
STATUS CODE NAME:	Not reported
STATUS DATE:	Not reported
PLACE SIZE:	Not reported
PLACE SIZE UNIT:	Not reported
FACILITY CONTACT NAME:	Not reported
FACILITY CONTACT TITLE:	Not reported
FACILITY CONTACT PHONE:	Not reported
FACILITY CONTACT PHONE EXT:	Not reported
FACILITY CONTACT EMAIL:	Not reported
OPERATOR NAME:	Not reported
OPERATOR ADDRESS:	Not reported
OPERATOR CITY:	Not reported
OPERATOR STATE:	Not reported
OPERATOR ZIP:	Not reported
OPERATOR CONTACT NAME:	Not reported
OPERATOR CONTACT TITLE:	Not reported
OPERATOR CONTACT PHONE:	Not reported
OPERATOR CONTACT PHONE EXT:	Not reported
OPERATOR CONTACT EMAIL:	Not reported
OPERATOR TYPE:	Not reported
DEVELOPER NAME:	Not reported
DEVELOPER ADDRESS:	Not reported
DEVELOPER CITY:	Not reported
DEVELOPER STATE:	Not reported
DEVELOPER ZIP:	Not reported
DEVELOPER CONTACT NAME:	Not reported
DEVELOPER CONTACT TITLE:	Not reported
CONSTYPE LINEAR UTILITY IND:	Not reported
EMERGENCY PHONE NO:	Not reported
EMERGENCY PHONE EXT:	Not reported
CONSTYPE ABOVE GROUND IND:	Not reported
CONSTYPE BELOW GROUND IND:	Not reported
CONSTYPE CABLE LINE IND:	Not reported
CONSTYPE COMM LINE IND:	Not reported
CONSTYPE COMMERTIAL IND:	Not reported
CONSTYPE ELECTRICAL LINE IND:	Not reported
CONSTYPE GAS LINE IND:	Not reported
CONSTYPE INDUSTRIAL IND:	Not reported
CONSTYPE OTHER DESRIPTION:	Not reported
CONSTYPE OTHER IND:	Not reported

DOUGHERTY RESIDENCE (Continued) **S117347894**

CONSTYPE RECONS IND:	Not reported
CONSTYPE RESIDENTIAL IND:	Not reported
CONSTYPE TRANSPORT IND:	Not reported
CONSTYPE UTILITY DESCRIPTION:	Not reported
CONSTYPE UTILITY IND:	Not reported
CONSTYPE WATER SEWER IND:	Not reported
DIR DISCHARGE USWATER IND:	Not reported
RECEIVING WATER NAME:	Not reported
CERTIFIER NAME:	Not reported
CERTIFIER TITLE:	Not reported
CERTIFICATION DATE:	Not reported
PRIMARY SIC:	Not reported
SECONDARY SIC:	Not reported
TERTIARY SIC:	Not reported
Npdes Number:	Not reported
Facility Status:	Not reported
Agency Id:	Not reported
Region:	9
Regulatory Measure Id:	450004
Order No:	Not reported
Regulatory Measure Type:	Construction
Place Id:	Not reported
WDID:	9 37C371130
Program Type:	Not reported
Adoption Date Of Regulatory Measure:	Not reported
Effective Date Of Regulatory Measure:	Not reported
Expiration Date Of Regulatory Measure:	Not reported
Termination Date Of Regulatory Measure:	8/20/2015
Discharge Name:	Not reported
Discharge Address:	Not reported
Discharge City:	Not reported
Discharge State:	Not reported
Discharge Zip:	Not reported
RECEIVED DATE:	10/13/2014
PROCESSED DATE:	10/13/2014
STATUS CODE NAME:	Terminated
STATUS DATE:	8/20/2015
PLACE SIZE:	2
PLACE SIZE UNIT:	Acres
FACILITY CONTACT NAME:	Daniel Dougherty
FACILITY CONTACT TITLE:	Owner
FACILITY CONTACT PHONE:	760-802-6099
FACILITY CONTACT PHONE EXT:	Not reported
FACILITY CONTACT EMAIL:	ddougherty1947@gmail.com
OPERATOR NAME:	Dan Doughterty
OPERATOR ADDRESS:	Not reported
OPERATOR CITY:	Not reported
OPERATOR STATE:	Not reported
OPERATOR ZIP:	Not reported
OPERATOR CONTACT NAME:	Not reported
OPERATOR CONTACT TITLE:	Not reported
OPERATOR CONTACT PHONE:	Not reported
OPERATOR CONTACT PHONE EXT:	Not reported
OPERATOR CONTACT EMAIL:	Not reported
OPERATOR TYPE:	Private Individual
DEVELOPER NAME:	Dan Doughterty

DOUGHERTY RESIDENCE (Continued) **S117347894**

DEVELOPER ADDRESS:	27369 Prominence
DEVELOPER CITY:	Sun City
DEVELOPER STATE:	California
DEVELOPER ZIP:	92586
DEVELOPER CONTACT NAME:	Daniel Dougherty
DEVELOPER CONTACT TITLE:	Not reported
CONSTYPE LINEAR UTILITY IND:	N
EMERGENCY PHONE NO:	760-802-6099
EMERGENCY PHONE EXT:	Not reported
CONSTYPE ABOVE GROUND IND:	N
CONSTYPE BELOW GROUND IND:	N
CONSTYPE CABLE LINE IND:	N
CONSTYPE COMM LINE IND:	N
CONSTYPE COMMERTIAL IND:	N
CONSTYPE ELECTRICAL LINE IND:	N
CONSTYPE GAS LINE IND:	N
CONSTYPE INDUSTRIAL IND:	N
CONSTYPE OTHER DESRIPTION:	Not reported
CONSTYPE OTHER IND:	N
CONSTYPE RECONS IND:	N
CONSTYPE RESIDENTIAL IND:	Y
CONSTYPE TRANSPORT IND:	N
CONSTYPE UTILITY DESCRIPTION:	Not reported
CONSTYPE UTILITY IND:	N
CONSTYPE WATER SEWER IND:	N
DIR DISCHARGE USWATER IND:	N
RECEIVING WATER NAME:	Not reported
CERTIFIER NAME:	Daniel Dougherty
CERTIFIER TITLE:	Owner
CERTIFICATION DATE:	13-OCT-14
PRIMARY SIC:	Not reported
SECONDARY SIC:	Not reported
TERTIARY SIC:	Not reported

S87 **MOBIL OIL CORPORATION 18-034** **Notify 65** **U000029771**
NNE **4730 NW CORNER HWY 76 & I** **N/A**
> 1 **FALLBROOK, CA**
2.008 mi.
10604 ft. **Site 1 of 23 in cluster S**

Relative:
Higher

Actual:
337 ft.

NOTIFY 65:

Date Reported:	Not reported
Staff Initials:	Not reported
Board File Number:	Not reported
Facility Type:	Not reported
Discharge Date:	Not reported
Issue Date:	Not reported
Incident Description:	Not reported

S88
NNE
> 1
2.008 mi.
10604 ft.

CHMIRS **S105676186**
N/A

MOBIL GAS, 4730 HIGHWAY 76
FALLBROOK, CA 92028

Site 2 of 23 in cluster S

Relative:
Higher

Actual:
337 ft.

CHMIRS:

OES Incident Number:	1-1598
OES notification:	03/16/2001
OES Date:	Not reported
OES Time:	Not reported
Date Completed:	**Not reported**
Property Use:	Not reported
Agency Id Number:	Not reported
Agency Incident Number:	Not reported
Time Notified:	Not reported
Time Completed:	Not reported
Surrounding Area:	Not reported
Estimated Temperature:	Not reported
Property Management:	Not reported
More Than Two Substances Involved?:	Not reported
Resp Agncy Personel # Of Decontaminated:	Not reported
Responding Agency Personel # Of Injuries:	Not reported
Responding Agency Personel # Of Fatalities:	Not reported
Others Number Of Decontaminated:	Not reported
Others Number Of Injuries:	Not reported
Others Number Of Fatalities:	Not reported
Vehicle Make/year:	Not reported
Vehicle License Number:	Not reported
Vehicle State:	Not reported
Vehicle Id Number:	Not reported
CA DOT PUC/ICC Number:	Not reported
Company Name:	Not reported
Reporting Officer Name/ID:	Not reported
Report Date:	Not reported
Facility Telephone:	Not reported
Waterway Involved:	No
Waterway:	Not reported
Spill Site:	Not reported
Cleanup By:	Reporting Party
Containment:	Not reported
What Happened:	Not reported
Type:	Not reported
Measure:	Not reported
Other:	Not reported
Date/Time:	Not reported
Year:	2001
Agency:	Tanknology
Incident Date:	3/16/200112:00:00 AM
Admin Agency:	San Diego County Health Services Dept.
Amount:	Not reported
Contained:	Yes
Site Type:	Service Station
E Date:	Not reported
Substance:	Gasoline
Gallons:	18
Unknown:	0.000000
Substance #2:	Not reported
Substance #3:	Not reported

(Continued) **S105676186**

Evacuations:	0
Number of Injuries:	0
Number of Fatalities:	0
#1 Pipeline:	Not reported
#2 Pipeline:	Not reported
#3 Pipeline:	Not reported
#1 Vessel >= 300 Tons:	Not reported
#2 Vessel >= 300 Tons:	Not reported
#3 Vessel >= 300 Tons:	Not reported
Evacs:	Not reported
Injuries:	Not reported
Fatals:	Not reported
Comments:	Not reported
Description:	Customer was filling up vehicle. Customer left vehicle while pump was still operating and the automatic shut off failed causing gasoline to be released. Spil was completely contained and cleaned up.

S89 **CHMIRS** **S108406546**
NNE **EXXON MOBIL STATION #11445 @ 4730 HWY. 76** **N/A**
> 1 **FALLBROOK, CA**
2.008 mi.
10604 ft. **Site 3 of 23 in cluster S**

Relative:
Higher

Actual:
337 ft.

CHMIRS:

OES Incident Number:	5-7199
OES notification:	12/14/2005
OES Date:	Not reported
OES Time:	Not reported
Date Completed:	**Not reported**
Property Use:	Not reported
Agency Id Number:	Not reported
Agency Incident Number:	Not reported
Time Notified:	Not reported
Time Completed:	Not reported
Surrounding Area:	Not reported
Estimated Temperature:	Not reported
Property Management:	Not reported
More Than Two Substances Involved?:	Not reported
Resp Agncy Personel # Of Decontaminated:	Not reported
Responding Agency Personel # Of Injuries:	Not reported
Responding Agency Personel # Of Fatalities:	Not reported
Others Number Of Decontaminated:	Not reported
Others Number Of Injuries:	Not reported
Others Number Of Fatalities:	Not reported
Vehicle Make/year:	Not reported
Vehicle License Number:	Not reported
Vehicle State:	Not reported
Vehicle Id Number:	Not reported
CA DOT PUC/ICC Number:	Not reported
Company Name:	Not reported
Reporting Officer Name/ID:	Not reported
Report Date:	Not reported
Facility Telephone:	Not reported
Waterway Involved:	Not reported
Waterway:	Not reported
Spill Site:	Not reported

(Continued) **S108406546**

Cleanup By:	Station Personnel
Containment:	Not reported
What Happened:	Not reported
Type:	Not reported
Measure:	Not reported
Other:	Not reported
Date/Time:	Not reported
Year:	2005
Agency:	Veeder Root
Incident Date:	12/14/200512:00:00 AM
Admin Agency:	San Diego County Health Services Dept.
Amount:	Not reported
Contained:	Yes
Site Type:	Service Station
E Date:	Not reported
Substance:	Gasoline
Gallons:	7
Unknown:	0
Substance #2:	Not reported
Substance #3:	Not reported
Evacuations:	0
Number of Injuries:	0
Number of Fatalities:	0
#1 Pipeline:	Not reported
#2 Pipeline:	Not reported
#3 Pipeline:	Not reported
#1 Vessel >= 300 Tons:	Not reported
#2 Vessel >= 300 Tons:	Not reported
#3 Vessel >= 300 Tons:	Not reported
Evacs:	Not reported
Injuries:	Not reported
Fatals:	Not reported
Comments:	Not reported
Description:	Customer error caused this spill.

S90 **EXXONMOBIL OIL CORP 11445** **HAZNET** **S113043243**
NNE **4730 HWY76** **N/A**
> 1 **FALLBROOK, CA 92028**
2.009 mi.
10609 ft. **Site 4 of 23 in cluster S**

Relative:
Higher

Actual:
332 ft.

HAZNET:

envid:	S113043243
Year:	2011
GEPAID:	CAL000055741
Contact:	DONNA HYMES/HAZARDOUS WASTE COOR
Telephone:	6104308151
Mailing Name:	Not reported
Mailing Address:	800 E WASHINGTON ST
Mailing City,St,Zip:	WEST CHESTER, PA 193800000
Gen County:	Not reported
TSD EPA ID:	TXD077603371
TSD County:	Not reported
Waste Category:	Hydrocarbon solvents (benzene, hexane, Stoddard, Etc.)
Disposal Method:	Fuel Blending Prior To Energy Recovery At Another Site
Tons:	0.1
Cat Decode:	Hydrocarbon solvents (benzene, hexane, Stoddard, Etc.)
Method Decode:	Fuel Blending Prior To Energy Recovery At Another Site

EXXONMOBIL OIL CORP 11445 (Continued) **S113043243**

Facility County: San Diego

envid: S113043243
Year: 2011
GEPAID: CAL000055741
Contact: DONNA HYMES/HAZARDOUS WASTE COOR
Telephone: 6104308151
Mailing Name: Not reported
Mailing Address: 800 E WASHINGTON ST
Mailing City,St,Zip: WEST CHESTER, PA 193800000
Gen County: Not reported
TSD EPA ID: TXD077603371
TSD County: Not reported
Waste Category: Hydrocarbon solvents (benzene, hexane, Stoddard, Etc.)
Disposal Method: Fuel Blending Prior To Energy Recovery At Another Site
Tons: 0.1
Cat Decode: Hydrocarbon solvents (benzene, hexane, Stoddard, Etc.)
Method Decode: Fuel Blending Prior To Energy Recovery At Another Site
Facility County: San Diego

envid: S113043243
Year: 2011
GEPAID: CAL000055741
Contact: DONNA HYMES/HAZARDOUS WASTE COOR
Telephone: 6104308151
Mailing Name: Not reported
Mailing Address: 800 E WASHINGTON ST
Mailing City,St,Zip: WEST CHESTER, PA 193800000
Gen County: Not reported
TSD EPA ID: TXD077603371
TSD County: Not reported
Waste Category: Hydrocarbon solvents (benzene, hexane, Stoddard, Etc.)
Disposal Method: Fuel Blending Prior To Energy Recovery At Another Site
Tons: 0.1
Cat Decode: Hydrocarbon solvents (benzene, hexane, Stoddard, Etc.)
Method Decode: Fuel Blending Prior To Energy Recovery At Another Site
Facility County: San Diego

envid: S113043243
Year: 2011
GEPAID: CAL000055741
Contact: DONNA HYMES/HAZARDOUS WASTE COOR
Telephone: 6104308151
Mailing Name: Not reported
Mailing Address: 800 E WASHINGTON ST
Mailing City,St,Zip: WEST CHESTER, PA 193800000
Gen County: Not reported
TSD EPA ID: CAD028409019
TSD County: Not reported
Waste Category: Alkaline solution without metals pH >= 12.5
Disposal Method: Storage, Bulking, And/Or Transfer Off Site--No Treatment/Reovery (H010-H129) Or (H131-H135)
Tons: 0.1668
Cat Decode: Alkaline solution without metals pH >= 12.5
Method Decode: Storage, Bulking, And/Or Transfer Off Site--No Treatment/Reovery (H010-H129) Or (H131-H135)
Facility County: San Diego

EXXONMOBIL OIL CORP 11445 (Continued) **S113043243**

envid:	S113043243
Year:	2011
GEPAID:	CAL000055741
Contact:	DONNA HYMES/HAZARDOUS WASTE COOR
Telephone:	6104308151
Mailing Name:	Not reported
Mailing Address:	800 E WASHINGTON ST
Mailing City,St,Zip:	WEST CHESTER, PA 193800000
Gen County:	Not reported
TSD EPA ID:	CAD028409019
TSD County:	Not reported
Waste Category:	Alkaline solution without metals pH >= 12.5
Disposal Method:	Storage, Bulking, And/Or Transfer Off Site--No Treatment/Reovery (H010-H129) Or (H131-H135)
Tons:	0.1668
Cat Decode:	Alkaline solution without metals pH >= 12.5
Method Decode:	Storage, Bulking, And/Or Transfer Off Site--No Treatment/Reovery (H010-H129) Or (H131-H135)
Facility County:	San Diego

Click this hyperlink while viewing on your computer to access
187 additional CA_HAZNET: record(s) in the EDR Site Report.

91
West
> 1
2.016 mi.
10645 ft.

COUNTY OF SAN DIEGO-DEPT. OF ENV. HEALTH **HAZNET** **S113020942**
2370 PALA HWY. **N/A**
FALLBROOK, CA 92078

Relative:
Lower

Actual:
183 ft.

HAZNET:

envid:	S113020942
Year:	1995
GEPAID:	CAH777000699
Contact:	COUNTY OF S.D.-ENV. HEALTH
Telephone:	0000000000
Mailing Name:	Not reported
Mailing Address:	P.O. BOX 85261
Mailing City,St,Zip:	SAN DIEGO, CA 921865261
Gen County:	Not reported
TSD EPA ID:	CAT080010101
TSD County:	Not reported
Waste Category:	Household waste
Disposal Method:	Transfer Station
Tons:	17.6095
Cat Decode:	Household waste
Method Decode:	Transfer Station
Facility County:	San Diego

envid:	S113020942
Year:	1995
GEPAID:	CAH777000699
Contact:	COUNTY OF S.D.-ENV. HEALTH
Telephone:	0000000000
Mailing Name:	Not reported
Mailing Address:	P.O. BOX 85261
Mailing City,St,Zip:	SAN DIEGO, CA 921865261
Gen County:	Not reported
TSD EPA ID:	CAT080010101

COUNTY OF SAN DIEGO-DEPT. OF ENV. HEALTH (Continued) **S113020942**

TSD County:	Not reported
Waste Category:	Household waste
Disposal Method:	Treatment, Tank
Tons:	.1709
Cat Decode:	Household waste
Method Decode:	Treatment, Tank
Facility County:	San Diego

envid:	S113020942
Year:	1995
GEPAID:	CAH777000699
Contact:	COUNTY OF S.D.-ENV. HEALTH
Telephone:	0000000000
Mailing Name:	Not reported
Mailing Address:	P.O. BOX 85261
Mailing City,St,Zip:	SAN DIEGO, CA 921865261
Gen County:	Not reported
TSD EPA ID:	CAD981696420
TSD County:	Not reported
Waste Category:	Aqueous solution with total organic residues less than 10 percent
Disposal Method:	Transfer Station
Tons:	.3127
Cat Decode:	Aqueous solution with total organic residues less than 10 percent
Method Decode:	Transfer Station
Facility County:	San Diego

envid:	S113020942
Year:	1995
GEPAID:	CAH777000699
Contact:	COUNTY OF S.D.-ENV. HEALTH
Telephone:	0000000000
Mailing Name:	Not reported
Mailing Address:	P.O. BOX 85261
Mailing City,St,Zip:	SAN DIEGO, CA 921865261
Gen County:	Not reported
TSD EPA ID:	CAD981696420
TSD County:	Not reported
Waste Category:	Waste oil and mixed oil
Disposal Method:	Transfer Station
Tons:	2.7105
Cat Decode:	Waste oil and mixed oil
Method Decode:	Transfer Station
Facility County:	San Diego

S92 **EDR Hist Auto** **1015511767**
NNE **4730 HIGHWAY 76** **N/A**
> 1 **BONSALL, CA 92003**
2.018 mi.
10655 ft. **Site 5 of 23 in cluster S**

Relative:
Higher

Actual:
316 ft.

EDR Historical Auto Stations:

Name:	MOBIL OIL CORPORATION SERVICE STATIONS
Year:	1999
Address:	4730 HIGHWAY 76

Name:	MOBIL OIL CORPORATION SERVICE STATIONS
Year:	2000
Address:	4730 HIGHWAY 76

T93 **COLOR SPOT INC** **San Diego Co. HMMD** **S104761308**
NNW **3318 GIRD RD** **N/A**
> 1 **FALLBROOK, CA 92028**
2.023 mi.
10679 ft. **Site 1 of 2 in cluster T**

Relative:
Higher

Actual:
288 ft.

SAN DIEGO CO. HMMD:

Facility Id:	199274
Business Type:	6HKAG
EPA Id Number:	Not reported
APN:	124-190-18-00
Last HMMD Inspection:	03/28/1990
Permit Status:	INAC
Permit Expiration:	03/28/1990
Facility Owner:	COLOR SPOT FOLIAGE INC
Facility Address:	3318 GIRD RD
Facility City:	FALLBROOK
Facility State:	CA
Facility Zip:	92028-9313
UST Owner:	Not reported
Handle Regulated Hazmat:	Not reported
Own Or Operate UST:	Not reported
Subject To APSA:	Not reported
Generate Haz Waste:	Not reported
Treat Haz Waste:	Not reported
Generate Medical Waste:	Not reported

S94 **MOBIL SERVICE STATION (18-034)** **RGA LUST** **S114654687**
NNE **4730 HY 76** **N/A**
> 1 **FALLBROOK, CA**
2.028 mi.
10708 ft. **Site 6 of 23 in cluster S**

Relative:
Higher

Actual:
308 ft.

RGA LUST:

2009	MOBIL SERVICE STATION (18-034)	4730 HY 76
2008	MOBIL SERVICE STATION (18-034)	4730 HY 76
2007	MOBIL SERVICE STATION (18-034)	4730 HY 76
2007	MOBIL SERVICE STATION (18-034)	4730 HY 76
2007	MOBIL SERVICE STATION (18-034)	4730 HY 76
2007	MOBIL SERVICE STATION (18-034)	4730 HY 76
2006	MOBIL SERVICE STATION (18-034)	4730 HY 76
2005	MOBIL SERVICE STATION (18-034)	4730 HY 76

S95 **MOBIL SERVICE STATION (18-034)** **SAN DIEGO CO. SAM** **S105690497**
NNE **4730 HY 76** **N/A**
> 1 **FALLBROOK, CA 92028**
2.028 mi.
10708 ft. **Site 7 of 23 in cluster S**

Relative:
Higher

Actual:
308 ft.

SAN DIEGO CO. SAM:

Case Number:	H20409-001
Agency:	DEH Site Assessment & Mitigation
Funding:	**Non Billable**
Facility Type:	Failed Integrity Test
Facility Status:	Closed Case
Date:	4/15/1992
Date Began:	6/20/1990

MOBIL SERVICE STATION (18-034) (Continued) **S105690497**

Case Number:	H20409-002
Agency:	DEH Site Assessment & Mitigation
Funding:	**Non Billable**
Facility Type:	Failed Integrity Test
Facility Status:	Closed Case
Date:	3/17/1993
Date Began:	4/27/1992

Case Number:	H20409-003
Agency:	DEH Site Assessment & Mitigation
Funding:	**Non Billable**
Facility Type:	Failed Integrity Test
Facility Status:	Closed Case
Date:	3/8/1994
Date Began:	12/3/1993

Case Number:	H20409-004
Agency:	DEH Site Assessment & Mitigation
Funding:	**LOP - State Fund**
Facility Type:	Drinking Water Aquifer Impacted
Facility Status:	Remedial Investigation
Date:	1/30/2002
Date Began:	3/6/2000

S96 **MOBIL** **ECHO** **1017507658**
NNE **4730 HY 76** **N/A**
> 1 **FALLBROOK, CA 92028**
2.028 mi.
10708 ft. **Site 8 of 23 in cluster S**

Relative:
Higher

Actual:
308 ft.

ECHO:

Envid:	1017507658
Registry ID:	110041235516
DFR URL:	http://echo.epa.gov/detailed_facility_report?fid=110041235516

S97 **EXXONMOBIL OIL CORPORATION NO 11445** **FINDS** **1008230110**
NNE **4730 HWY 76** **ECHO** **N/A**
> 1 **FALLBROOK, CA 92028**
2.028 mi.
10708 ft. **Site 9 of 23 in cluster S**

Relative:
Higher

Actual:
308 ft.

FINDS:

Registry ID: 110021008158

Environmental Interest/Information System

RCRAInfo is a national information system that supports the Resource Conservation and Recovery Act (RCRA) program through the tracking of events and activities related to facilities that generate, transport, and treat, store, or dispose of hazardous waste. RCRAInfo allows RCRA program staff to track the notification, permit, compliance, and corrective action activities required under RCRA.

HAZARDOUS WASTE BIENNIAL REPORTER

EXXONMOBIL OIL CORPORATION NO 11445 (Continued) **1008230110**

ECHO:
Envid: 1008230110
Registry ID: 110021008158
DFR URL: http://echo.epa.gov/detailed_facility_report?fid=110021008158

S98 **MOBIL SERVICE STATION (18-034)** **LUST** **U003789601**
NNE **4730 HIGHWAY 76** **SLIC** **N/A**
> 1 **FALLBROOK, CA 92028** **UST**
2.028 mi. **SWEEPS UST**
10708 ft. **Site 10 of 23 in cluster S**

Relative:
Higher

Actual:
308 ft.

LUST:
Region: STATE
Global Id: T0607399243
Latitude: 33.3287891961977
Longitude: -117.162430286407
Case Type: LUST Cleanup Site
Status: Open - Eligible for Closure
Status Date: 06/17/2015
Lead Agency: SAN DIEGO COUNTY LOP
Case Worker: EM
Local Agency: SAN DIEGO COUNTY LOP
RB Case Number: 9UT4055
LOC Case Number: H20409-004
File Location: Local Agency
Potential Media Affect: Aquifer used for drinking water supply
Potential Contaminants of Concern: Gasoline
Site History: 3/00 During a product pipeline integrity test, two leaks were discovered, one at the flexible line "boot" connection to the middle (#5) dispenser and the other near the western dispenser island. The product pipelines were repaired and soil samples were collected and analyzed. 8/02 Station upgrade activities were performed including the removal of four gasoline USTs (one 6,000-, two 10,000- and one 12,000-gallon) and all product piping. Three new 15,000-gallon double-walled fiberglass USTs were installed. Approximately 556 tons of soil was excavated to a depth of approximately 17 feet bgs. 3/03 Installed three onsite groundwater monitoring wells (MW-1, MW-2 and MW-3) to depths of approximately 24, 29, and 24 feet bgs, respectively. No soil samples were collected due to the presence of granitic rock. 6/03 The center gasoline UST was found to have a breech in the inner tank wall and was replaced with a new UST. In addition, the northern gasoline UST was found to have a breech in the inner tank wall. The northern UST was repaired and replaced back into the UST cavity. No fuel was known to have been released from either UST. 10/04 Installed four onsite groundwater monitoring wells (MW-4, MW-5, MW-6, and MW-7) to depths of approximately 35, 26, 36, and 15 feet bgs, respectfully. No soil samples were collected below two feet due to the presence of granitic rock. Analytical data of surface soil samples were reportedly below laboratory detection limits for MTBE, BTEX, and TPH-g. 4/07 Environmental consulting and management activities transferred from TRC to ETIC Engineering Inc. 1/08 Submitted encroachment permit application to Caltrans for installation of offsite wells. 6/08 Obtained surety bond for State of California to install and maintain wells on Caltrans properties. 8/08 Installed offsite wells MW-9 and MW-10 and drilled boring PMW-8. 1/09 Conducted 48-hour pumping test of MW-6 to assess fracture connectivity.

MOBIL SERVICE STATION (18-034) (Continued) **U003789601**

Click here to access the California GeoTracker records for this facility:

Contact:

Global Id:	T0607399243
Contact Type:	Local Agency Caseworker
Contact Name:	EWAN MOFFAT
Organization Name:	SAN DIEGO COUNTY LOP
Address:	P.O. Box 129261
City:	San Diego
Email:	ewan.moffat@sdcounty.ca.gov
Phone Number:	Not reported

Status History:

Global Id:	T0607399243
Status:	Open - Case Begin Date
Status Date:	03/06/2000
Global Id:	T0607399243
Status:	Open - Eligible for Closure
Status Date:	06/17/2015
Global Id:	T0607399243
Status:	Open - Remediation
Status Date:	08/17/2001
Global Id:	T0607399243
Status:	Open - Site Assessment
Status Date:	04/07/2010

Regulatory Activities:

Global Id:	T0607399243
Action Type:	ENFORCEMENT
Date:	10/12/2011
Action:	Technical Correspondence / Assistance / Other
Global Id:	T0607399243
Action Type:	RESPONSE
Date:	01/29/2013
Action:	Monitoring Report - Quarterly
Global Id:	T0607399243
Action Type:	RESPONSE
Date:	04/26/2013
Action:	Monitoring Report - Quarterly
Global Id:	T0607399243
Action Type:	RESPONSE
Date:	03/08/2005
Action:	Site Assessment Report
Global Id:	T0607399243
Action Type:	Other
Date:	03/06/2000
Action:	Leak Stopped
Global Id:	T0607399243

MOBIL SERVICE STATION (18-034) (Continued) **U003789601**

Action Type:	RESPONSE
Date:	05/04/2015
Action:	Monitoring Report - Quarterly
Global Id:	T0607399243
Action Type:	RESPONSE
Date:	08/13/2003
Action:	Site Assessment Report
Global Id:	T0607399243
Action Type:	RESPONSE
Date:	01/31/2011
Action:	Monitoring Report - Semi-Annually
Global Id:	T0607399243
Action Type:	RESPONSE
Date:	04/30/2011
Action:	Other Report / Document
Global Id:	T0607399243
Action Type:	RESPONSE
Date:	06/08/2011
Action:	Monitoring Report - Semi-Annually
Global Id:	T0607399243
Action Type:	RESPONSE
Date:	11/27/2013
Action:	Monitoring Report - Quarterly
Global Id:	T0607399243
Action Type:	RESPONSE
Date:	07/30/2013
Action:	Monitoring Report - Quarterly
Global Id:	T0607399243
Action Type:	RESPONSE
Date:	07/30/2010
Action:	Monitoring Report - Semi-Annually
Global Id:	T0607399243
Action Type:	RESPONSE
Date:	09/02/2010
Action:	Soil and Water Investigation Workplan - Addendum
Global Id:	T0607399243
Action Type:	RESPONSE
Date:	09/23/2010
Action:	Other Report / Document
Global Id:	T0607399243
Action Type:	ENFORCEMENT
Date:	06/05/2015
Action:	Technical Correspondence / Assistance / Other
Global Id:	T0607399243
Action Type:	ENFORCEMENT
Date:	06/10/2010

MOBIL SERVICE STATION (18-034) (Continued) **U003789601**

Action:	Technical Correspondence / Assistance / Other
Global Id:	T0607399243
Action Type:	RESPONSE
Date:	10/13/2011
Action:	Other Report / Document
Global Id:	T0607399243
Action Type:	RESPONSE
Date:	12/24/2011
Action:	Monitoring Report - Semi-Annually
Global Id:	T0607399243
Action Type:	RESPONSE
Date:	08/01/2011
Action:	Site Assessment Report - Regulator Responded
Global Id:	T0607399243
Action Type:	Other
Date:	03/06/2000
Action:	Leak Discovery
Global Id:	T0607399243
Action Type:	RESPONSE
Date:	04/30/2012
Action:	Monitoring Report - Quarterly
Global Id:	T0607399243
Action Type:	RESPONSE
Date:	02/19/2014
Action:	Monitoring Report - Quarterly - Regulator Responded
Global Id:	T0607399243
Action Type:	ENFORCEMENT
Date:	11/12/2015
Action:	Technical Correspondence / Assistance / Other
Global Id:	T0607399243
Action Type:	ENFORCEMENT
Date:	08/08/2014
Action:	Technical Correspondence / Assistance / Other
Global Id:	T0607399243
Action Type:	ENFORCEMENT
Date:	07/09/2009
Action:	Letter - Notice
Global Id:	T0607399243
Action Type:	Other
Date:	03/06/2000
Action:	Leak Reported
Global Id:	T0607399243
Action Type:	RESPONSE
Date:	04/15/2014
Action:	Monitoring Report - Quarterly

MOBIL SERVICE STATION (18-034) (Continued) **U003789601**

Global Id:	T0607399243
Action Type:	RESPONSE
Date:	09/07/2005
Action:	Soil and Water Investigation Workplan - Regulator Responded
Global Id:	T0607399243
Action Type:	RESPONSE
Date:	05/20/2009
Action:	Request for Closure - Regulator Responded
Global Id:	T0607399243
Action Type:	RESPONSE
Date:	07/30/2014
Action:	Monitoring Report - Quarterly - Regulator Responded
Global Id:	T0607399243
Action Type:	RESPONSE
Date:	11/04/2014
Action:	Monitoring Report - Semi-Annually - Regulator Responded
Global Id:	T0607399243
Action Type:	ENFORCEMENT
Date:	11/13/2014
Action:	Technical Correspondence / Assistance / Other
Global Id:	T0607399243
Action Type:	RESPONSE
Date:	07/26/2012
Action:	Monitoring Report - Quarterly
Global Id:	T0607399243
Action Type:	RESPONSE
Date:	05/20/2014
Action:	Monitoring Report - Quarterly
Global Id:	T0607399243
Action Type:	RESPONSE
Date:	08/05/2015
Action:	Monitoring Report - Quarterly - Regulator Responded
Global Id:	T0607399243
Action Type:	RESPONSE
Date:	08/13/2015
Action:	Request for Closure - Regulator Responded
Global Id:	T0607399243
Action Type:	ENFORCEMENT
Date:	05/24/2000
Action:	Notice of Responsibility
Global Id:	T0607399243
Action Type:	Other
Date:	03/06/2000
Action:	Leak Began
Global Id:	T0607399243
Action Type:	ENFORCEMENT

MOBIL SERVICE STATION (18-034) (Continued) **U003789601**

Date: 01/03/2012
Action: Notice of Responsibility

Global Id: T0607399243
Action Type: ENFORCEMENT
Date: 04/21/2014
Action: Technical Correspondence / Assistance / Other

Global Id: T0607399243
Action Type: RESPONSE
Date: 05/14/2009
Action: Site Assessment Report

Global Id: T0607399243
Action Type: ENFORCEMENT
Date: 10/28/2010
Action: Technical Correspondence / Assistance / Other

Global Id: T0607399243
Action Type: RESPONSE
Date: 10/31/2012
Action: Monitoring Report - Quarterly

Global Id: T0607399243
Action Type: RESPONSE
Date: 08/01/2001
Action: Site Assessment Report

Global Id: T0607399243
Action Type: RESPONSE
Date: 01/30/2010
Action: Monitoring Report - Quarterly

Global Id: T0607399243
Action Type: RESPONSE
Date: 02/05/2010
Action: Well Installation Workplan

Global Id: T0607399243
Action Type: RESPONSE
Date: 05/19/2009
Action: Soil and Water Investigation Report

Global Id: T0607399243
Action Type: RESPONSE
Date: 07/30/2009
Action: Monitoring Report - Quarterly

SLIC:
Region: STATE
Facility Status: **Completed - Case Closed**
Status Date: 04/15/1992
Global Id: T0608199165
Lead Agency: SAN DIEGO COUNTY LOP
Lead Agency Case Number: H20409-001
Latitude: 33.3291119792392

MOBIL SERVICE STATION (18-034) (Continued) **U003789601**

Longitude:	-117.161870008984
Case Type:	Cleanup Program Site
Case Worker:	Not reported
Local Agency:	Not reported
RB Case Number:	Not reported
File Location:	Local Agency
Potential Media Affected:	Under Investigation
Potential Contaminants of Concern:	Gasoline
Site History:	Not reported

Click here to access the California GeoTracker records for this facility:

Region:	STATE
Facility Status:	**Completed - Case Closed**
Status Date:	03/08/1994
Global Id:	T0608150521
Lead Agency:	SAN DIEGO COUNTY LOP
Lead Agency Case Number:	H20409-003
Latitude:	33.32932712088
Longitude:	-117.161998755017
Case Type:	Cleanup Program Site
Case Worker:	Not reported
Local Agency:	Not reported
RB Case Number:	Not reported
File Location:	Local Agency
Potential Media Affected:	Under Investigation
Potential Contaminants of Concern:	Gasoline
Site History:	Not reported

Click here to access the California GeoTracker records for this facility:

Region:	STATE
Facility Status:	**Completed - Case Closed**
Status Date:	03/17/1993
Global Id:	T0608190844
Lead Agency:	SAN DIEGO COUNTY LOP
Lead Agency Case Number:	H20409-002
Latitude:	33.3291119792392
Longitude:	-117.162299162427
Case Type:	Cleanup Program Site
Case Worker:	Not reported
Local Agency:	Not reported
RB Case Number:	Not reported
File Location:	Local Agency
Potential Media Affected:	Under Investigation
Potential Contaminants of Concern:	Gasoline
Site History:	Not reported

Click here to access the California GeoTracker records for this facility:

UST:

Facility ID:	H20409
Permitting Agency:	SAN DIEGO COUNTY
Latitude:	33.3288
Longitude:	-117.16191

MOBIL SERVICE STATION (18-034) (Continued) **U003789601**

SWEEPS UST:

Status:	Not reported
Comp Number:	20409
Number:	Not reported
Board Of Equalization:	44-000400
Referral Date:	Not reported
Action Date:	Not reported
Created Date:	Not reported
Owner Tank Id:	Not reported
SWRCB Tank Id:	37-000-020409-000004
Tank Status:	Not reported
Capacity:	280
Active Date:	Not reported
Tank Use:	PETROLEUM
STG:	WASTE
Content:	Not reported
Number Of Tanks:	1

Status:	Active
Comp Number:	20409
Number:	9
Board Of Equalization:	44-000400
Referral Date:	Not reported
Action Date:	06-26-92
Created Date:	02-29-88
Owner Tank Id:	Not reported
SWRCB Tank Id:	37-000-020409-000001
Tank Status:	A
Capacity:	12000
Active Date:	Not reported
Tank Use:	M.V. FUEL
STG:	P
Content:	REG UNLEADED
Number Of Tanks:	4

Status:	Active
Comp Number:	20409
Number:	9
Board Of Equalization:	44-000400
Referral Date:	Not reported
Action Date:	06-26-92
Created Date:	02-29-88
Owner Tank Id:	Not reported
SWRCB Tank Id:	37-000-020409-000002
Tank Status:	A
Capacity:	10000
Active Date:	Not reported
Tank Use:	M.V. FUEL
STG:	P
Content:	LEADED
Number Of Tanks:	Not reported

Status:	Active
Comp Number:	20409
Number:	9
Board Of Equalization:	44-000400
Referral Date:	Not reported

MOBIL SERVICE STATION (18-034) (Continued) **U003789601**

Action Date:	06-26-92
Created Date:	02-29-88
Owner Tank Id:	Not reported
SWRCB Tank Id:	37-000-020409-000003
Tank Status:	A
Capacity:	10000
Active Date:	Not reported
Tank Use:	M.V. FUEL
STG:	P
Content:	REG UNLEADED
Number Of Tanks:	Not reported

Status:	Active
Comp Number:	20409
Number:	9
Board Of Equalization:	44-000400
Referral Date:	Not reported
Action Date:	06-26-92
Created Date:	02-29-88
Owner Tank Id:	Not reported
SWRCB Tank Id:	37-000-020409-000005
Tank Status:	A
Capacity:	6000
Active Date:	Not reported
Tank Use:	M.V. FUEL
STG:	P
Content:	OTHER
Number Of Tanks:	Not reported

S99 **MOBIL STATION 18-034** **RGA LUST** **S114655230**
NNE **4730 HWY 76** **N/A**
> 1 **FALLBROOK, CA**
2.028 mi.
10708 ft. **Site 11 of 23 in cluster S**

Relative: RGA LUST:
Higher

2002	MOBIL STATION 18-034	4730 HWY 76
2001	MOBIL STATION 18-034	4730 HWY 76

Actual:
308 ft.

S100 **MOBIL OIL CORP.** **RGA LUST** **S114654014**
NNE **4730 HY 76** **N/A**
> 1 **FALLBROOK, CA**
2.028 mi.
10708 ft. **Site 12 of 23 in cluster S**

Relative: RGA LUST:
Higher

2003	MOBIL OIL CORP.	4730 HY 76

Actual:
308 ft.

S101 **MOBIL 18-034** **RGA LUST** **S114653716**
NNE **4730 HY 76** **N/A**
> 1 **FALLBROOK, CA**
2.028 mi.
10708 ft. **Site 13 of 23 in cluster S**

Relative:
Higher

Actual:
308 ft.

RGA LUST:

2012	MOBIL 18-034	4730 HY 76
2011	MOBIL 18-034	4730 HY 76
2010	MOBIL 18-034	4730 HY 76

S102 **EDR Hist Auto** **1015511768**
NNE **4730 HIGHWAY 76** **N/A**
> 1 **FALLBROOK, CA 92028**
2.028 mi.
10708 ft. **Site 14 of 23 in cluster S**

Relative:
Higher

Actual:
308 ft.

EDR Historical Auto Stations:

Name: MOBIL OIL CORP
Year: 2002
Address: 4730 HIGHWAY 76

Name: MOBIL
Year: 2003
Address: 4730 HIGHWAY 76

Name: EXXONMOBIL OIL CORP
Year: 2004
Address: 4730 HIGHWAY 76

Name: EXXONMOBIL OIL CORP
Year: 2005
Address: 4730 HIGHWAY 76

Name: EXXONMOBIL OIL CORP
Year: 2006
Address: 4730 HIGHWAY 76

Name: EXXON MOBIL OIL CORP
Year: 2007
Address: 4730 HIGHWAY 76

Name: EXXON MOBIL
Year: 2008
Address: 4730 HIGHWAY 76

Name: EXXON MOBIL
Year: 2009
Address: 4730 HIGHWAY 76

Name: HIGHWAY 76 MOBIL
Year: 2010
Address: 4730 HIGHWAY 76

Name: MOBIL OIL CORP
Year: 2011
Address: 4730 HIGHWAY 76

Name: MOBIL OIL CORP
Year: 2012

(Continued) **1015511768**

Address: 4730 HIGHWAY 76

S103 **MOBIL** **EMI** **1006826424**
NNE **4730 HY 76** **N/A**
> 1 **FALLBROOK, CA 92028**
2.028 mi.
10708 ft. **Site 15 of 23 in cluster S**

Relative: Higher

Actual: 308 ft.

EMI:

Year:	1999
County Code:	37
Air Basin:	SD
Facility ID:	5947
Air District Name:	SD
SIC Code:	5541
Air District Name:	SAN DIEGO COUNTY APCD
Community Health Air Pollution Info System:	Not reported
Consolidated Emission Reporting Rule:	Not reported
Total Organic Hydrocarbon Gases Tons/Yr:	4
Reactive Organic Gases Tons/Yr:	4
Carbon Monoxide Emissions Tons/Yr:	0
NOX - Oxides of Nitrogen Tons/Yr:	0
SOX - Oxides of Sulphur Tons/Yr:	0
Particulate Matter Tons/Yr:	0
Part. Matter 10 Micrometers & Smllr Tons/Yr:	0

Year:	2000
County Code:	37
Air Basin:	SD
Facility ID:	5947
Air District Name:	SD
SIC Code:	5541
Air District Name:	SAN DIEGO COUNTY APCD
Community Health Air Pollution Info System:	Not reported
Consolidated Emission Reporting Rule:	Not reported
Total Organic Hydrocarbon Gases Tons/Yr:	4
Reactive Organic Gases Tons/Yr:	4
Carbon Monoxide Emissions Tons/Yr:	0
NOX - Oxides of Nitrogen Tons/Yr:	0
SOX - Oxides of Sulphur Tons/Yr:	0
Particulate Matter Tons/Yr:	0
Part. Matter 10 Micrometers & Smllr Tons/Yr:	0

Year:	2001
County Code:	37
Air Basin:	SD
Facility ID:	5947
Air District Name:	SD
SIC Code:	5541
Air District Name:	SAN DIEGO COUNTY APCD
Community Health Air Pollution Info System:	Not reported
Consolidated Emission Reporting Rule:	Not reported
Total Organic Hydrocarbon Gases Tons/Yr:	4
Reactive Organic Gases Tons/Yr:	4
Carbon Monoxide Emissions Tons/Yr:	0
NOX - Oxides of Nitrogen Tons/Yr:	0
SOX - Oxides of Sulphur Tons/Yr:	0
Particulate Matter Tons/Yr:	0

MOBIL (Continued) **1006826424**

Part. Matter 10 Micrometers & Smllr Tons/Yr:	0
Year:	2002
County Code:	37
Air Basin:	SD
Facility ID:	5947
Air District Name:	SD
SIC Code:	5541
Air District Name:	SAN DIEGO COUNTY APCD
Community Health Air Pollution Info System:	Not reported
Consolidated Emission Reporting Rule:	Not reported
Total Organic Hydrocarbon Gases Tons/Yr:	4
Reactive Organic Gases Tons/Yr:	4
Carbon Monoxide Emissions Tons/Yr:	0
NOX - Oxides of Nitrogen Tons/Yr:	0
SOX - Oxides of Sulphur Tons/Yr:	0
Particulate Matter Tons/Yr:	0
Part. Matter 10 Micrometers & Smllr Tons/Yr:	0
Year:	2003
County Code:	37
Air Basin:	SD
Facility ID:	5947
Air District Name:	SD
SIC Code:	5541
Air District Name:	SAN DIEGO COUNTY APCD
Community Health Air Pollution Info System:	Not reported
Consolidated Emission Reporting Rule:	Not reported
Total Organic Hydrocarbon Gases Tons/Yr:	4
Reactive Organic Gases Tons/Yr:	4
Carbon Monoxide Emissions Tons/Yr:	0
NOX - Oxides of Nitrogen Tons/Yr:	0
SOX - Oxides of Sulphur Tons/Yr:	0
Particulate Matter Tons/Yr:	0
Part. Matter 10 Micrometers & Smllr Tons/Yr:	0
Year:	2004
County Code:	37
Air Basin:	SD
Facility ID:	5947
Air District Name:	SD
SIC Code:	5541
Air District Name:	SAN DIEGO COUNTY APCD
Community Health Air Pollution Info System:	Not reported
Consolidated Emission Reporting Rule:	Not reported
Total Organic Hydrocarbon Gases Tons/Yr:	4.4054276
Reactive Organic Gases Tons/Yr:	4.4054276
Carbon Monoxide Emissions Tons/Yr:	0
NOX - Oxides of Nitrogen Tons/Yr:	0
SOX - Oxides of Sulphur Tons/Yr:	0
Particulate Matter Tons/Yr:	0
Part. Matter 10 Micrometers & Smllr Tons/Yr:	0
Year:	2005
County Code:	37
Air Basin:	SD
Facility ID:	5947

MOBIL (Continued) **1006826424**

Air District Name:	SD
SIC Code:	5541
Air District Name:	SAN DIEGO COUNTY APCD
Community Health Air Pollution Info System:	Not reported
Consolidated Emission Reporting Rule:	Not reported
Total Organic Hydrocarbon Gases Tons/Yr:	4.4054276
Reactive Organic Gases Tons/Yr:	4.4054276
Carbon Monoxide Emissions Tons/Yr:	0
NOX - Oxides of Nitrogen Tons/Yr:	0
SOX - Oxides of Sulphur Tons/Yr:	0
Particulate Matter Tons/Yr:	0
Part. Matter 10 Micrometers & Smllr Tons/Yr:	0

Year:	2006
County Code:	37
Air Basin:	SD
Facility ID:	5947
Air District Name:	SD
SIC Code:	5541
Air District Name:	SAN DIEGO COUNTY APCD
Community Health Air Pollution Info System:	Not reported
Consolidated Emission Reporting Rule:	Not reported
Total Organic Hydrocarbon Gases Tons/Yr:	5.88
Reactive Organic Gases Tons/Yr:	5.88
Carbon Monoxide Emissions Tons/Yr:	0
NOX - Oxides of Nitrogen Tons/Yr:	0
SOX - Oxides of Sulphur Tons/Yr:	0
Particulate Matter Tons/Yr:	0
Part. Matter 10 Micrometers & Smllr Tons/Yr:	0

Year:	2007
County Code:	37
Air Basin:	SD
Facility ID:	5947
Air District Name:	SD
SIC Code:	5541
Air District Name:	SAN DIEGO COUNTY APCD
Community Health Air Pollution Info System:	Not reported
Consolidated Emission Reporting Rule:	Not reported
Total Organic Hydrocarbon Gases Tons/Yr:	5.88
Reactive Organic Gases Tons/Yr:	5.88
Carbon Monoxide Emissions Tons/Yr:	0
NOX - Oxides of Nitrogen Tons/Yr:	0
SOX - Oxides of Sulphur Tons/Yr:	0
Particulate Matter Tons/Yr:	0
Part. Matter 10 Micrometers & Smllr Tons/Yr:	0

Year:	2008
County Code:	37
Air Basin:	SD
Facility ID:	5947
Air District Name:	SD
SIC Code:	5541
Air District Name:	SAN DIEGO COUNTY APCD
Community Health Air Pollution Info System:	Not reported
Consolidated Emission Reporting Rule:	Not reported
Total Organic Hydrocarbon Gases Tons/Yr:	5.88

MOBIL (Continued) **1006826424**

Reactive Organic Gases Tons/Yr:	5.88
Carbon Monoxide Emissions Tons/Yr:	0
NOX - Oxides of Nitrogen Tons/Yr:	0
SOX - Oxides of Sulphur Tons/Yr:	0
Particulate Matter Tons/Yr:	0
Part. Matter 10 Micrometers & Smllr Tons/Yr:	0

Year:	2009
County Code:	37
Air Basin:	SD
Facility ID:	5947
Air District Name:	SD
SIC Code:	5541
Air District Name:	SAN DIEGO COUNTY APCD
Community Health Air Pollution Info System:	Not reported
Consolidated Emission Reporting Rule:	Not reported
Total Organic Hydrocarbon Gases Tons/Yr:	5.8799999999999999
Reactive Organic Gases Tons/Yr:	5.8799999999999999
Carbon Monoxide Emissions Tons/Yr:	0
NOX - Oxides of Nitrogen Tons/Yr:	0
SOX - Oxides of Sulphur Tons/Yr:	0
Particulate Matter Tons/Yr:	0
Part. Matter 10 Micrometers & Smllr Tons/Yr:	0

Year:	2010
County Code:	37
Air Basin:	SD
Facility ID:	5947
Air District Name:	SD
SIC Code:	5541
Air District Name:	SAN DIEGO COUNTY APCD
Community Health Air Pollution Info System:	Not reported
Consolidated Emission Reporting Rule:	Not reported
Total Organic Hydrocarbon Gases Tons/Yr:	5.8799999999999999
Reactive Organic Gases Tons/Yr:	5.8799999999999999
Carbon Monoxide Emissions Tons/Yr:	0
NOX - Oxides of Nitrogen Tons/Yr:	0
SOX - Oxides of Sulphur Tons/Yr:	0
Particulate Matter Tons/Yr:	0
Part. Matter 10 Micrometers & Smllr Tons/Yr:	0

Year:	2011
County Code:	37
Air Basin:	SD
Facility ID:	5947
Air District Name:	SD
SIC Code:	5541
Air District Name:	SAN DIEGO COUNTY APCD
Community Health Air Pollution Info System:	Not reported
Consolidated Emission Reporting Rule:	Not reported
Total Organic Hydrocarbon Gases Tons/Yr:	5.88
Reactive Organic Gases Tons/Yr:	5.88
Carbon Monoxide Emissions Tons/Yr:	0
NOX - Oxides of Nitrogen Tons/Yr:	0
SOX - Oxides of Sulphur Tons/Yr:	0
Particulate Matter Tons/Yr:	0
Part. Matter 10 Micrometers & Smllr Tons/Yr:	0

MOBIL (Continued) **1006826424**

Year:	2012
County Code:	37
Air Basin:	SD
Facility ID:	5947
Air District Name:	SD
SIC Code:	5541
Air District Name:	SAN DIEGO COUNTY APCD
Community Health Air Pollution Info System:	Not reported
Consolidated Emission Reporting Rule:	Not reported
Total Organic Hydrocarbon Gases Tons/Yr:	5.88
Reactive Organic Gases Tons/Yr:	5.88
Carbon Monoxide Emissions Tons/Yr:	0
NOX - Oxides of Nitrogen Tons/Yr:	0
SOX - Oxides of Sulphur Tons/Yr:	0
Particulate Matter Tons/Yr:	0
Part. Matter 10 Micrometers & Smllr Tons/Yr:	0

Year:	2013
County Code:	37
Air Basin:	SD
Facility ID:	5947
Air District Name:	SD
SIC Code:	5541
Air District Name:	SAN DIEGO COUNTY APCD
Community Health Air Pollution Info System:	Not reported
Consolidated Emission Reporting Rule:	Not reported
Total Organic Hydrocarbon Gases Tons/Yr:	5.88
Reactive Organic Gases Tons/Yr:	5.88
Carbon Monoxide Emissions Tons/Yr:	0
NOX - Oxides of Nitrogen Tons/Yr:	0
SOX - Oxides of Sulphur Tons/Yr:	0
Particulate Matter Tons/Yr:	0
Part. Matter 10 Micrometers & Smllr Tons/Yr:	0

S104 **CHMIRS** **S105650520**
NNE **4730 HWY 76 AT I15** **N/A**
> 1 **FALLBROOK, CA 78757**
2.028 mi.
10708 ft. **Site 16 of 23 in cluster S**

Relative:
Higher

Actual:
308 ft.

CHMIRS:

OES Incident Number:	7-2404
OES notification:	06/17/1997
OES Date:	Not reported
OES Time:	Not reported
Date Completed:	**Not reported**
Property Use:	Not reported
Agency Id Number:	Not reported
Agency Incident Number:	Not reported
Time Notified:	Not reported
Time Completed:	Not reported
Surrounding Area:	Not reported
Estimated Temperature:	Not reported
Property Management:	Not reported
More Than Two Substances Involved?:	Not reported
Resp Agncy Personel # Of Decontaminated:	Not reported
Responding Agency Personel # Of Injuries:	Not reported
Responding Agency Personel # Of Fatalities:	Not reported

(Continued) **S105650520**

Others Number Of Decontaminated:	Not reported
Others Number Of Injuries:	Not reported
Others Number Of Fatalities:	Not reported
Vehicle Make/year:	Not reported
Vehicle License Number:	Not reported
Vehicle State:	Not reported
Vehicle Id Number:	Not reported
CA DOT PUC/ICC Number:	Not reported
Company Name:	Not reported
Reporting Officer Name/ID:	Not reported
Report Date:	Not reported
Facility Telephone:	Not reported
Waterway Involved:	No
Waterway:	Not reported
Spill Site:	Not reported
Cleanup By:	Reporting Party
Containment:	Not reported
What Happened:	Not reported
Type:	Not reported
Measure:	Not reported
Other:	Not reported
Date/Time:	Not reported
Year:	1997
Agency:	Tanknology NDE
Incident Date:	6/17/199712:00:00 AM
Admin Agency:	San Diego County Health Services Dept.
Amount:	Not reported
Contained:	Yes
Site Type:	Service Station
E Date:	Not reported
Substance:	GASOLENE
Gallons:	UNK
Unknown:	0
Substance #2:	Not reported
Substance #3:	Not reported
Evacuations:	0
Number of Injuries:	0
Number of Fatalities:	0
#1 Pipeline:	Not reported
#2 Pipeline:	Not reported
#3 Pipeline:	Not reported
#1 Vessel >= 300 Tons:	Not reported
#2 Vessel >= 300 Tons:	Not reported
#3 Vessel >= 300 Tons:	Not reported
Evacs:	Not reported
Injuries:	Not reported
Fatals:	Not reported
Comments:	Not reported
Description:	Inventory analysis indicates non-passing data (not pumped), possible tank leak

S105 **MOBIL STATION 18-034** **LUST** **S104539631**
NNE **4730 HWY 76** **CHMIRS** **N/A**
> 1 **FALLBROOK, CA 92028**
2.028 mi.
10708 ft. **Site 17 of 23 in cluster S**

Relative:
Higher

Actual:
308 ft.

LUST REG 9:

Region:	9
Status:	Preliminary site assessment workplan submitted
Case Number:	9UT4055
Local Case:	H20409-004
Substance:	Gasoline
Qty Leaked:	Not reported
Abate Method:	Not reported
Local Agency:	San Diego
How Found:	Other Means
How Stopped:	Not reported
Source:	Piping
Cause:	Not reported
Lead Agency:	Local Agency
Case Type:	Soil only
Date Found:	03/06/2000
Date Stopped:	/ /
Confirm Date:	/ /
Submit Workplan:	5/24/00
Prelim Assess:	/ /
Desc Pollution:	Not reported
Remed Plan:	/ /
Remed Action:	Not reported
Began Monitor:	Not reported
Release Date:	03/06/2000
Enforce Date:	Not reported
Closed Date:	Not reported
Enforce Type:	Not reported
Pilot Program:	LOP
Basin Number:	903.12
GW Depth:	>2
Beneficial Use:	MUNBU
NPDES Number:	Not reported
Priority:	Low priority. Priority ranking can change over time.
File Dispn:	Administratively opened on database, however no file physically exists
Interim Remedial Actions:	Not reported
Cleanup and Abatement order Number:	Not reported
Waste Discharge Requirement Number:	Not reported

CHMIRS:

OES Incident Number:	08-8810
OES notification:	12/10/2008
OES Date:	Not reported
OES Time:	Not reported
Date Completed:	**Not reported**
Property Use:	Not reported
Agency Id Number:	Not reported
Agency Incident Number:	Not reported
Time Notified:	Not reported
Time Completed:	Not reported
Surrounding Area:	Not reported
Estimated Temperature:	Not reported
Property Management:	Not reported

MOBIL STATION 18-034 (Continued) **S104539631**

More Than Two Substances Involved?:	Not reported
Resp Agncy Personel # Of Decontaminated:	Not reported
Responding Agency Personel # Of Injuries:	Not reported
Responding Agency Personel # Of Fatalities:	Not reported
Others Number Of Decontaminated:	Not reported
Others Number Of Injuries:	Not reported
Others Number Of Fatalities:	Not reported
Vehicle Make/year:	Not reported
Vehicle License Number:	Not reported
Vehicle State:	Not reported
Vehicle Id Number:	Not reported
CA DOT PUC/ICC Number:	Not reported
Company Name:	Not reported
Reporting Officer Name/ID:	Not reported
Report Date:	Not reported
Facility Telephone:	Not reported
Waterway Involved:	No
Waterway:	Not reported
Spill Site:	Service Station
Cleanup By:	Responsible Party
Containment:	Not reported
What Happened:	Not reported
Type:	Not reported
Measure:	Gal(s)
Other:	Not reported
Date/Time:	1211
Year:	2008
Agency:	Veeder Root
Incident Date:	12/10/2008
Admin Agency:	San Diego County Health Services Dept.
Amount:	Not reported
Contained:	Yes
Site Type:	Not reported
E Date:	Not reported
Substance:	Gasoline
Quantity Released:	.25
Unknown:	Not reported
Substance #2:	Not reported
Substance #3:	Not reported
Evacuations:	0
Number of Injuries:	0
Number of Fatalities:	0
#1 Pipeline:	Not reported
#2 Pipeline:	Not reported
#3 Pipeline:	Not reported
#1 Vessel >= 300 Tons:	Not reported
#2 Vessel >= 300 Tons:	Not reported
#3 Vessel >= 300 Tons:	Not reported
Evacs:	Not reported
Injuries:	Not reported
Fatals:	Not reported
Comments:	Not reported
Description:	Caller states the auto shut-off on pump six failed. Caller states clean-up is complete.
OES Incident Number:	0-1038
OES notification:	03/03/2000

MOBIL STATION 18-034 (Continued) **S104539631**

OES Date:	Not reported
OES Time:	Not reported
Date Completed:	**Not reported**
Property Use:	Not reported
Agency Id Number:	Not reported
Agency Incident Number:	Not reported
Time Notified:	Not reported
Time Completed:	Not reported
Surrounding Area:	Not reported
Estimated Temperature:	Not reported
Property Management:	Not reported
More Than Two Substances Involved?:	Not reported
Resp Agncy Personel # Of Decontaminated:	Not reported
Responding Agency Personel # Of Injuries:	Not reported
Responding Agency Personel # Of Fatalities:	Not reported
Others Number Of Decontaminated:	Not reported
Others Number Of Injuries:	Not reported
Others Number Of Fatalities:	Not reported
Vehicle Make/year:	Not reported
Vehicle License Number:	Not reported
Vehicle State:	Not reported
Vehicle Id Number:	Not reported
CA DOT PUC/ICC Number:	Not reported
Company Name:	Not reported
Reporting Officer Name/ID:	Not reported
Report Date:	Not reported
Facility Telephone:	Not reported
Waterway Involved:	No
Waterway:	Not reported
Spill Site:	Not reported
Cleanup By:	Responsible Party
Containment:	Not reported
What Happened:	Not reported
Type:	Not reported
Measure:	Not reported
Other:	Not reported
Date/Time:	Not reported
Year:	2000
Agency:	Tanknology
Incident Date:	3/3/200012:00:00 AM
Admin Agency:	San Diego County Health Services Dept.
Amount:	Not reported
Contained:	No
Site Type:	Service Station
E Date:	Not reported
Substance:	Gasoline
Gallons:	unk
Unknown:	0
Substance #2:	Not reported
Substance #3:	Not reported
Evacuations:	0
Number of Injuries:	0
Number of Fatalities:	0
#1 Pipeline:	Not reported
#2 Pipeline:	Not reported
#3 Pipeline:	Not reported
#1 Vessel >= 300 Tons:	Not reported

MOBIL STATION 18-034 (Continued) **S104539631**

#2 Vessel >= 300 Tons:	Not reported
#3 Vessel >= 300 Tons:	Not reported
Evacs:	Not reported
Injuries:	Not reported
Fatals:	Not reported
Comments:	Not reported
Description:	Leaking dispenser at service station and has been leaking for an undetermined time
OES Incident Number:	6-0203
OES notification:	01/07/2006
OES Date:	Not reported
OES Time:	Not reported
Date Completed:	**Not reported**
Property Use:	Not reported
Agency Id Number:	Not reported
Agency Incident Number:	Not reported
Time Notified:	Not reported
Time Completed:	Not reported
Surrounding Area:	Not reported
Estimated Temperature:	Not reported
Property Management:	Not reported
More Than Two Substances Involved?:	Not reported
Resp Agncy Personel # Of Decontaminated:	Not reported
Responding Agency Personel # Of Injuries:	Not reported
Responding Agency Personel # Of Fatalities:	Not reported
Others Number Of Decontaminated:	Not reported
Others Number Of Injuries:	Not reported
Others Number Of Fatalities:	Not reported
Vehicle Make/year:	Not reported
Vehicle License Number:	Not reported
Vehicle State:	Not reported
Vehicle Id Number:	Not reported
CA DOT PUC/ICC Number:	Not reported
Company Name:	Not reported
Reporting Officer Name/ID:	Not reported
Report Date:	Not reported
Facility Telephone:	Not reported
Waterway Involved:	Not reported
Waterway:	Not reported
Spill Site:	Not reported
Cleanup By:	Responsible Party
Containment:	Not reported
What Happened:	Not reported
Type:	Not reported
Measure:	Not reported
Other:	Not reported
Date/Time:	Not reported
Year:	2006
Agency:	Veeder Root
Incident Date:	1/7/2006 12:00:00 AM
Admin Agency:	San Diego County Health Services Dept.
Amount:	Not reported
Contained:	Yes
Site Type:	Service Station
E Date:	Not reported
Substance:	Gasoline

MOBIL STATION 18-034 (Continued) **S104539631**

Gallons:	10
Unknown:	0
Substance #2:	Not reported
Substance #3:	Not reported
Evacuations:	0
Number of Injuries:	0
Number of Fatalities:	0
#1 Pipeline:	Not reported
#2 Pipeline:	Not reported
#3 Pipeline:	Not reported
#1 Vessel >= 300 Tons:	Not reported
#2 Vessel >= 300 Tons:	Not reported
#3 Vessel >= 300 Tons:	Not reported
Evacs:	Not reported
Injuries:	Not reported
Fatals:	Not reported
Comments:	Not reported
Description:	Substance was released due to a faulty auto shut-off valve on dispenser number 1.
OES Incident Number:	3-6663
OES notification:	12/27/2003
OES Date:	Not reported
OES Time:	Not reported
Date Completed:	**Not reported**
Property Use:	Not reported
Agency Id Number:	Not reported
Agency Incident Number:	Not reported
Time Notified:	Not reported
Time Completed:	Not reported
Surrounding Area:	Not reported
Estimated Temperature:	Not reported
Property Management:	Not reported
More Than Two Substances Involved?:	Not reported
Resp Agncy Personel # Of Decontaminated:	Not reported
Responding Agency Personel # Of Injuries:	Not reported
Responding Agency Personel # Of Fatalities:	Not reported
Others Number Of Decontaminated:	Not reported
Others Number Of Injuries:	Not reported
Others Number Of Fatalities:	Not reported
Vehicle Make/year:	Not reported
Vehicle License Number:	Not reported
Vehicle State:	Not reported
Vehicle Id Number:	Not reported
CA DOT PUC/ICC Number:	Not reported
Company Name:	Not reported
Reporting Officer Name/ID:	Not reported
Report Date:	Not reported
Facility Telephone:	Not reported
Waterway Involved:	Not reported
Waterway:	Not reported
Spill Site:	Not reported
Cleanup By:	Fire Dept.
Containment:	Not reported
What Happened:	Not reported
Type:	Not reported
Measure:	Not reported

MOBIL STATION 18-034 (Continued) **S104539631**

Other:	Not reported
Date/Time:	Not reported
Year:	2003
Agency:	Veeder Root
Incident Date:	12/27/200312:00:00 AM
Admin Agency:	San Diego County Health Services Dept.
Amount:	Not reported
Contained:	Yes
Site Type:	Service Station
E Date:	Not reported
Substance:	Gasoline
Gallons:	5
Unknown:	0
Substance #2:	Not reported
Substance #3:	Not reported
Evacuations:	0
Number of Injuries:	0
Number of Fatalities:	0
#1 Pipeline:	Not reported
#2 Pipeline:	Not reported
#3 Pipeline:	Not reported
#1 Vessel >= 300 Tons:	Not reported
#2 Vessel >= 300 Tons:	Not reported
#3 Vessel >= 300 Tons:	Not reported
Evacs:	Not reported
Injuries:	Not reported
Fatals:	Not reported
Comments:	Not reported
Description:	Substance was released due to a customers gas tank had a hole in tank.

S106 **CIRCLE K STORES INC. SITE #2709447** **RCRA-SQG 1008194493**
NNE **4730 HWY 76** **FINDS CAL000055741**
> 1 **FALLBROOK, CA 92028** **ECHO**
2.028 mi.
10708 ft. **Site 18 of 23 in cluster S**

Relative:
Higher

Actual:
308 ft.

RCRA-SQG:

Date form received by agency:	03/07/2004
Facility name:	EXXONMOBIL OIL CORPORATION NO 11445
Facility address:	4730 HWY 76 FALLBROOK, CA 920289006
EPA ID:	CAL000055741
Mailing address:	12265 WEST BAYAUD AVE LAKEWOOD, CO 80228
Contact:	JOHN HOOVER
Contact address:	Not reported Not reported
Contact country:	US
Contact telephone:	(800) 253-8054
Contact email:	Not reported
EPA Region:	09
Classification:	Small Small Quantity Generator
Description:	Handler: generates more than 100 and less than 1000 kg of hazardous waste during any calendar month and accumulates less than 6000 kg of hazardous waste at any time; or generates 100 kg or less of hazardous waste during any calendar month, and accumulates more than 1000 kg of hazardous waste at any time

CIRCLE K STORES INC. SITE #2709447 (Continued) **1008194493**

Owner/Operator Summary:
Owner/operator name: EXXONMOBIL OIL CORPORATION
Owner/operator address: Not reported
Not reported
Owner/operator country: US
Owner/operator telephone: Not reported
Legal status: Private
Owner/Operator Type: Operator
Owner/Op start date: 01/01/1993
Owner/Op end date: Not reported

Owner/operator name: EXXONMOBIL OIL CORPORATION
Owner/operator address: 3225 GALLOWS RD
FAIRFAX, VA 22937
Owner/operator country: US
Owner/operator telephone: Not reported
Legal status: Private
Owner/Operator Type: Owner
Owner/Op start date: 01/01/1993
Owner/Op end date: Not reported

Handler Activities Summary:
U.S. importer of hazardous waste: No
Mixed waste (haz. and radioactive): No
Recycler of hazardous waste: No
Transporter of hazardous waste: No
Treater, storer or disposer of HW: No
Underground injection activity: No
On-site burner exemption: No
Furnace exemption: No
Used oil fuel burner: No
Used oil processor: No
User oil refiner: No
Used oil fuel marketer to burner: No
Used oil Specification marketer: No
Used oil transfer facility: No
Used oil transporter: No

Historical Generators:
Date form received by agency: 03/07/2004
Site name: EXXONMOBIL OIL CORPORATION NO 11445
Classification: Large Quantity Generator

. Waste code: D001
. Waste name: IGNITABLE WASTE

. Waste code: D018
. Waste name: BENZENE

Violation Status: No violations found

FINDS:

Registry ID: 110055837661

Environmental Interest/Information System

CIRCLE K STORES INC. SITE #2709447 (Continued) **1008194493**

STATE MASTER

ECHO:
Envid: 1008194493
Registry ID: 110055837661
DFR URL: http://echo.epa.gov/detailed_facility_report?fid=110055837661

S107 **MOBIL OIL #18-034** **RGA LUST** **S114653931**
NNE **4730 HY 76** **N/A**
> 1 **FALLBROOK, CA**
2.028 mi.
10708 ft. **Site 19 of 23 in cluster S**

Relative:
Higher

RGA LUST:
2003 MOBIL OIL #18-034 4730 HY 76

Actual:
308 ft.

S108 **CIRCLE K STORE #2709447** **HAZNET** **S113800446**
NNE **4730 HIGHWAY 76** **N/A**
> 1 **FALLBROOK, CA 92028**
2.028 mi.
10708 ft. **Site 20 of 23 in cluster S**

Relative:
Higher

Actual:
308 ft.

HAZNET:

envid:	S113800446
Year:	2014
GEPAID:	CAL000369531
Contact:	MADELYN MANJARREZ
Telephone:	9512705168
Mailing Name:	Not reported
Mailing Address:	255 E RINCON ST STE 100
Mailing City,St,Zip:	CORONA, CA 928790000
Gen County:	San Diego
TSD EPA ID:	NVT330010000
TSD County:	99
Waste Category:	Other organic solids
Disposal Method:	Landfill Or Surface Impoundment That Will Be Closed As Landfill(To Include On-Site Treatment And/Or Stabilization)
Tons:	0.11
Cat Decode:	Other organic solids
Method Decode:	Landfill Or Surface Impoundment That Will Be Closed As Landfill(To Include On-Site Treatment And/Or Stabilization)
Facility County:	San Diego

envid:	S113800446
Year:	2014
GEPAID:	CAL000369531
Contact:	MADELYN MANJARREZ
Telephone:	9512705168
Mailing Name:	Not reported
Mailing Address:	255 E RINCON ST STE 100
Mailing City,St,Zip:	CORONA, CA 928790000
Gen County:	San Diego
TSD EPA ID:	CAT080013352
TSD County:	Los Angeles
Waste Category:	Aqueous solution with total organic residues less than 10 percent

CIRCLE K STORE #2709447 (Continued) **S113800446**

Disposal Method:	Other Recovery Of Reclamation For Reuse Including Acid Regeneration, Organics Recovery Ect
Tons:	0.252
Cat Decode:	Aqueous solution with total organic residues less than 10 percent
Method Decode:	Other Recovery Of Reclamation For Reuse Including Acid Regeneration, Organics Recovery Ect
Facility County:	San Diego

envid:	S113800446
Year:	2013
GEPAID:	CAL000369531
Contact:	TRISHA YAHNER
Telephone:	9512705193
Mailing Name:	Not reported
Mailing Address:	255 E RINCON ST STE 100
Mailing City,St,Zip:	CORONA, CA 928790000
Gen County:	San Diego
TSD EPA ID:	NVT330010000
TSD County:	99
Waste Category:	Not reported
Disposal Method:	Landfill Or Surface Impoundment That Will Be Closed As Landfill(To Include On-Site Treatment And/Or Stabilization)
Tons:	0.015
Cat Decode:	Not reported
Method Decode:	Landfill Or Surface Impoundment That Will Be Closed As Landfill(To Include On-Site Treatment And/Or Stabilization)
Facility County:	Not reported

envid:	S113800446
Year:	2013
GEPAID:	CAL000369531
Contact:	TRISHA YAHNER
Telephone:	9512705193
Mailing Name:	Not reported
Mailing Address:	255 E RINCON ST STE 100
Mailing City,St,Zip:	CORONA, CA 928790000
Gen County:	San Diego
TSD EPA ID:	CAT080013352
TSD County:	Los Angeles
Waste Category:	Not reported
Disposal Method:	Other Recovery Of Reclamation For Reuse Including Acid Regeneration, Organics Recovery Ect
Tons:	0.042
Cat Decode:	Not reported
Method Decode:	Other Recovery Of Reclamation For Reuse Including Acid Regeneration, Organics Recovery Ect
Facility County:	Not reported

envid:	S113800446
Year:	2012
GEPAID:	CAL000369531
Contact:	USER
Telephone:	9512705193
Mailing Name:	Not reported
Mailing Address:	255 E RINCON ST STE 100
Mailing City,St,Zip:	CORONA, CA 928790000
Gen County:	San Diego

CIRCLE K STORE #2709447 (Continued) **S113800446**

TSD EPA ID:	CAT080013352
TSD County:	Los Angeles
Waste Category:	Not reported
Disposal Method:	Other Recovery Of Reclamation For Reuse Including Acid Regeneration, Organics Recovery Ect
Tons:	0.1806
Cat Decode:	Not reported
Method Decode:	Other Recovery Of Reclamation For Reuse Including Acid Regeneration, Organics Recovery Ect
Facility County:	San Diego

Click this hyperlink while viewing on your computer to access additional CA_HAZNET: detail in the EDR Site Report.

S109 **EXXON MOBIL OIL CORP** **San Diego Co. HMMD** **S106061698**
NNE **4730 HWY 76** **N/A**
> 1 **FALLBROOK, CA 92028**
2.028 mi.
10708 ft. **Site 21 of 23 in cluster S**

Relative:
Higher

Actual:
308 ft.

SAN DIEGO CO. HMMD:

Facility Id:	120409
Business Type:	6HK28
EPA Id Number:	CAL000055741
APN:	125-050-56-00
Last HMMD Inspection:	07/06/2011
Permit Status:	CHNG
Permit Expiration:	06/30/2012
Facility Owner:	EXXON MOBIL OIL CORP
Facility Address:	PO BOX 4336-1131I
Facility City:	HOUSTON
Facility State:	TX
Facility Zip:	77210
UST Owner:	MOBIL OIL CORP
Handle Regulated Hazmat:	Y
Own Or Operate UST:	Y
Subject To APSA:	Not reported
Generate Haz Waste:	Y
Treat Haz Waste:	Not reported
Generate Medical Waste:	Not reported

UST:

UST Name:	UNDERGROUND TANK 120409 T001
Last Update:	2012-11-02 14:17:38
Permit Number:	120409
Tank Type:	SINGLE WALL
Additional Id:	NT2296
Capacity Gallons:	10000
UST Contents:	PREMIUM UNLEADED
Other Content Info:	PREMIUM UNLEADED
Reg Status:	REMOVED
Remove Close Date:	Not reported
Year Installed:	1983-01-01 00:00:00
Pipe Type:	DOUBLE WALL
Delivery System:	PRESSURE
Monitor Code:	15
UST Monitor Method:	SW TANK DW PRESSURE PIPE W/ SHUTOFF AND ALARM ON LLD AND CERTIFIED ATG: IN-TANK TEST MONTHLY

EXXON MOBIL OIL CORP (Continued) **S106061698**

UST Name:	UNDERGROUND TANK 120409 T002
Last Update:	2012-11-02 14:17:38
Permit Number:	120409
Tank Type:	SINGLE WALL
Additional Id:	NT2296
Capacity Gallons:	6000
UST Contents:	PREMIUM UNLEADED
Other Content Info:	PREMIUM UNLEADED
Reg Status:	REMOVED
Remove Close Date:	Not reported
Year Installed:	1983-01-01 00:00:00
Pipe Type:	DOUBLE WALL
Delivery System:	PRESSURE
Monitor Code:	15
UST Monitor Method:	SW TANK DW PRESSURE PIPE W/ SHUTOFF AND ALARM ON LLD AND CERTIFIED ATG: IN-TANK TEST MONTHLY

UST Name:	UNDERGROUND TANK 120409 T003
Last Update:	2012-11-02 14:17:38
Permit Number:	120409
Tank Type:	SINGLE WALL
Additional Id:	NT2296
Capacity Gallons:	12000
UST Contents:	REGULAR UNLEADED
Other Content Info:	REGULAR UNLEADED
Reg Status:	REMOVED
Remove Close Date:	Not reported
Year Installed:	1983-01-01 00:00:00
Pipe Type:	DOUBLE WALL
Delivery System:	PRESSURE
Monitor Code:	15
UST Monitor Method:	SW TANK DW PRESSURE PIPE W/ SHUTOFF AND ALARM ON LLD AND CERTIFIED ATG: IN-TANK TEST MONTHLY

UST Name:	UNDERGROUND TANK 120409 T004
Last Update:	2012-11-02 14:17:38
Permit Number:	120409
Tank Type:	SINGLE WALL
Additional Id:	4
Capacity Gallons:	280
UST Contents:	Not reported
Other Content Info:	WASTE OIL
Reg Status:	REMOVED
Remove Close Date:	1986-11-08 00:00:00
Year Installed:	Not reported
Pipe Type:	DOUBLE WALL
Delivery System:	Not reported
Monitor Code:	15
UST Monitor Method:	SW TANK DW PRESSURE PIPE W/ SHUTOFF AND ALARM ON LLD AND CERTIFIED ATG: IN-TANK TEST MONTHLY

UST Name:	UNDERGROUND TANK 120409 T005
Last Update:	2012-11-02 14:17:38
Permit Number:	120409
Tank Type:	OTHER
Additional Id:	NT2296
Capacity Gallons:	10000

EXXON MOBIL OIL CORP (Continued) **S106061698**

UST Contents:	MIDGRADE UNLEADED
Other Content Info:	MIDGRADE UNLEADED
Reg Status:	REMOVED
Remove Close Date:	Not reported
Year Installed:	1983-01-01 00:00:00
Pipe Type:	SINGLE WALL
Delivery System:	PRESSURE
Monitor Code:	13
UST Monitor Method:	SW TANK W/ CERT ATG SW PRESSURE PIPE W/ SHUTOFF LLD + CERT ATG: IN-TANK TEST MONTHLY, PIPE TEST ANN 0.1 G/HR OR MO 0.2 G/HR
UST Name:	UNDERGROUND TANK 120409 T006
Last Update:	2012-11-02 14:17:38
Permit Number:	120409
Tank Type:	DOUBLE WALL
Additional Id:	NT2296, RT2308, RT3054
Capacity Gallons:	15000
UST Contents:	REGULAR UNLEADED
Other Content Info:	REGULAR UNLEADED
Reg Status:	ACTIVE
Remove Close Date:	Not reported
Year Installed:	Not reported
Pipe Type:	DOUBLE WALL
Delivery System:	PRESSURE
Monitor Code:	30A
UST Monitor Method:	DW TANK, DW PRESSURIZED PIPE W/ WET TANK ANNULAR; POSITIVE SHUT-OFF & FAILSAFE, 3.0LLD; UDC W/ POSITIVE SHUT-OFF
UST Name:	UNDERGROUND TANK 120409 T007
Last Update:	2012-11-02 14:17:38
Permit Number:	120409
Tank Type:	DOUBLE WALL
Additional Id:	NT2296, RT2308, RT3054
Capacity Gallons:	15000
UST Contents:	REGULAR UNLEADED
Other Content Info:	REGULAR UNLEADED
Reg Status:	ACTIVE
Remove Close Date:	Not reported
Year Installed:	Not reported
Pipe Type:	DOUBLE WALL
Delivery System:	PRESSURE
Monitor Code:	30A
UST Monitor Method:	DW TANK, DW PRESSURIZED PIPE W/ WET TANK ANNULAR; POSITIVE SHUT-OFF & FAILSAFE, 3.0LLD; UDC W/ POSITIVE SHUT-OFF
UST Name:	UNDERGROUND TANK 120409 T008
Last Update:	2012-11-02 14:17:38
Permit Number:	120409
Tank Type:	DOUBLE WALL
Additional Id:	NT2296, RT2308, RT3054
Capacity Gallons:	15000
UST Contents:	PREMIUM UNLEADED
Other Content Info:	PREMIUM UNLEADED
Reg Status:	ACTIVE
Remove Close Date:	Not reported
Year Installed:	Not reported
Pipe Type:	DOUBLE WALL

EXXON MOBIL OIL CORP (Continued) **S106061698**

Delivery System: PRESSURE
Monitor Code: 30A
UST Monitor Method: DW TANK, DW PRESSURIZED PIPE W/ WET TANK ANNULAR; POSITIVE SHUT-OFF & FAILSAFE, 3.0LLD; UDC W/ POSITIVE SHUT-OFF

S110 **CIRCLE K STORES INC. SITE # 2709447** **San Diego Co. HMMD** **S109039480**
NNE **4730 HWY 76** **CHMIRS** **N/A**
> 1 **FALLBROOK, CA 92028**
2.028 mi.
10708 ft. **Site 22 of 23 in cluster S**

Relative:
Higher

Actual:
308 ft.

SAN DIEGO CO. HMMD:
Facility Id: 215711
Business Type: 6HK28
EPA Id Number: Not reported
APN: 125-050-56-00
Last HMMD Inspection: 07/02/2012
Permit Status: OPEN
Permit Expiration: 10/31/2013
Facility Owner: CIRCLE K STORES INC
Facility Address: 255 EAST RINCON #100
Facility City: CORONA
Facility State: CA
Facility Zip: 92879
UST Owner: CIRCLE K STORES INC
Handle Regulated Hazmat: Y
Own Or Operate UST: Y
Subject To APSA: Not reported
Generate Haz Waste: Y
Treat Haz Waste: Not reported
Generate Medical Waste: Not reported

UST:
UST Name: UNDERGROUND TANK 120409 T001
Last Update: 2012-11-02 14:17:38
Permit Number: 215711
Tank Type: SINGLE WALL
Additional Id: NT2296
Capacity Gallons: 10000
UST Contents: PREMIUM UNLEADED
Other Content Info: PREMIUM UNLEADED
Reg Status: REMOVED
Remove Close Date: Not reported
Year Installed: 1983-01-01 00:00:00
Pipe Type: DOUBLE WALL
Delivery System: PRESSURE
Monitor Code: 15
UST Monitor Method: SW TANK DW PRESSURE PIPE W/ SHUTOFF AND ALARM ON LLD AND CERTIFIED ATG: IN-TANK TEST MONTHLY

UST Name: UNDERGROUND TANK 120409 T002
Last Update: 2012-11-02 14:17:38
Permit Number: 215711
Tank Type: SINGLE WALL
Additional Id: NT2296
Capacity Gallons: 6000
UST Contents: PREMIUM UNLEADED

CIRCLE K STORES INC. SITE # 2709447 (Continued) **S109039480**

Other Content Info:	PREMIUM UNLEADED
Reg Status:	REMOVED
Remove Close Date:	Not reported
Year Installed:	1983-01-01 00:00:00
Pipe Type:	DOUBLE WALL
Delivery System:	PRESSURE
Monitor Code:	15
UST Monitor Method:	SW TANK DW PRESSURE PIPE W/ SHUTOFF AND ALARM ON LLD AND CERTIFIED ATG: IN-TANK TEST MONTHLY
UST Name:	UNDERGROUND TANK 120409 T003
Last Update:	2012-11-02 14:17:38
Permit Number:	215711
Tank Type:	SINGLE WALL
Additional Id:	NT2296
Capacity Gallons:	12000
UST Contents:	REGULAR UNLEADED
Other Content Info:	REGULAR UNLEADED
Reg Status:	REMOVED
Remove Close Date:	Not reported
Year Installed:	1983-01-01 00:00:00
Pipe Type:	DOUBLE WALL
Delivery System:	PRESSURE
Monitor Code:	15
UST Monitor Method:	SW TANK DW PRESSURE PIPE W/ SHUTOFF AND ALARM ON LLD AND CERTIFIED ATG: IN-TANK TEST MONTHLY
UST Name:	UNDERGROUND TANK 120409 T004
Last Update:	2012-11-02 14:17:38
Permit Number:	215711
Tank Type:	SINGLE WALL
Additional Id:	4
Capacity Gallons:	280
UST Contents:	Not reported
Other Content Info:	WASTE OIL
Reg Status:	REMOVED
Remove Close Date:	1986-11-08 00:00:00
Year Installed:	Not reported
Pipe Type:	DOUBLE WALL
Delivery System:	Not reported
Monitor Code:	15
UST Monitor Method:	SW TANK DW PRESSURE PIPE W/ SHUTOFF AND ALARM ON LLD AND CERTIFIED ATG: IN-TANK TEST MONTHLY
UST Name:	UNDERGROUND TANK 120409 T005
Last Update:	2012-11-02 14:17:38
Permit Number:	215711
Tank Type:	OTHER
Additional Id:	NT2296
Capacity Gallons:	10000
UST Contents:	MIDGRADE UNLEADED
Other Content Info:	MIDGRADE UNLEADED
Reg Status:	REMOVED
Remove Close Date:	Not reported
Year Installed:	1983-01-01 00:00:00
Pipe Type:	SINGLE WALL
Delivery System:	PRESSURE

CIRCLE K STORES INC. SITE # 2709447 (Continued) **S109039480**

Monitor Code:	13
UST Monitor Method:	SW TANK W/ CERT ATG SW PRESSURE PIPE W/ SHUTOFF LLD + CERT ATG: IN-TANK TEST MONTHLY, PIPE TEST ANN 0.1 G/HR OR MO 0.2 G/HR
UST Name:	UNDERGROUND TANK 120409 T006
Last Update:	2012-11-02 14:17:38
Permit Number:	215711
Tank Type:	DOUBLE WALL
Additional Id:	NT2296, RT2308, RT3054
Capacity Gallons:	15000
UST Contents:	REGULAR UNLEADED
Other Content Info:	REGULAR UNLEADED
Reg Status:	ACTIVE
Remove Close Date:	Not reported
Year Installed:	Not reported
Pipe Type:	DOUBLE WALL
Delivery System:	PRESSURE
Monitor Code:	30A
UST Monitor Method:	DW TANK, DW PRESSURIZED PIPE W/ WET TANK ANNULAR; POSITIVE SHUT-OFF & FAILSAFE, 3.0LLD; UDC W/ POSITIVE SHUT-OFF
UST Name:	UNDERGROUND TANK 120409 T007
Last Update:	2012-11-02 14:17:38
Permit Number:	215711
Tank Type:	DOUBLE WALL
Additional Id:	NT2296, RT2308, RT3054
Capacity Gallons:	15000
UST Contents:	REGULAR UNLEADED
Other Content Info:	REGULAR UNLEADED
Reg Status:	ACTIVE
Remove Close Date:	Not reported
Year Installed:	Not reported
Pipe Type:	DOUBLE WALL
Delivery System:	PRESSURE
Monitor Code:	30A
UST Monitor Method:	DW TANK, DW PRESSURIZED PIPE W/ WET TANK ANNULAR; POSITIVE SHUT-OFF & FAILSAFE, 3.0LLD; UDC W/ POSITIVE SHUT-OFF
UST Name:	UNDERGROUND TANK 120409 T008
Last Update:	2012-11-02 14:17:38
Permit Number:	215711
Tank Type:	DOUBLE WALL
Additional Id:	NT2296, RT2308, RT3054
Capacity Gallons:	15000
UST Contents:	PREMIUM UNLEADED
Other Content Info:	PREMIUM UNLEADED
Reg Status:	ACTIVE
Remove Close Date:	Not reported
Year Installed:	Not reported
Pipe Type:	DOUBLE WALL
Delivery System:	PRESSURE
Monitor Code:	30A
UST Monitor Method:	DW TANK, DW PRESSURIZED PIPE W/ WET TANK ANNULAR; POSITIVE SHUT-OFF & FAILSAFE, 3.0LLD; UDC W/ POSITIVE SHUT-OFF

Active Permits:

Facility Id:	215711

CIRCLE K STORES INC. SITE # 2709447 (Continued) **S109039480**

Update Date: 11/02/2012
Case Number: Not reported
Name: PREMIUM UNLEADED
Other Information: UNDERGROUND TANK 120409 T008 SUPER UNLEADED
Material Waste: Material
Hazardous Categories 1: FIRE
Hazardous Categories 2: Not reported

Facility Id: 215711
Update Date: 11/02/2012
Case Number: Not reported
Name: WASTE 352 ORGANIC SOLIDS (OTHER)
Other Information: CONTAMINATED ABSORBANT
Material Waste: Waste
Hazardous Categories 1: Not reported
Hazardous Categories 2: Not reported

Facility Id: 215711
Update Date: 11/02/2012
Case Number: Not reported
Name: REGULAR UNLEADED
Other Information: UNDERGROUND TANK 120409 T007 REGULAR UNLEADED
Material Waste: Material
Hazardous Categories 1: FIRE
Hazardous Categories 2: Not reported

Facility Id: 215711
Update Date: 11/02/2012
Case Number: Not reported
Name: WASTE 223 UNSPEC OIL CONTAINING WASTE
Other Information: GAS CONTAMINATED WATER
Material Waste: Waste
Hazardous Categories 1: Not reported
Hazardous Categories 2: Not reported

Facility Id: 215711
Update Date: 11/02/2012
Case Number: Not reported
Name: REGULAR UNLEADED
Other Information: UNDERGROUND TANK 120409 T006 REGULAR UNLEADED
Material Waste: Material
Hazardous Categories 1: FIRE
Hazardous Categories 2: Not reported

Facility Id: 215711
Update Date: 11/02/2012
Case Number: Not reported
Name: WASTE 352 ORGANIC SOLIDS (OTHER)
Other Information: FUEL FILTERS
Material Waste: Waste
Hazardous Categories 1: Not reported
Hazardous Categories 2: Not reported

Violations Active Permits:
Facility Id: 215711
Update Date: 11/02/2012
Inspection Date: 07/02/2012

CIRCLE K STORES INC. SITE # 2709447 (Continued) **S109039480**

Violation Code:	6HV3252
Violation:	AUDIO&VISUAL ALARMS NOT WORKING OK
Violation Citation:	All audible and/or visual alarms not functioning properly. 2632(c)(2)(B), 2636(f)(1)
Activity:	ACTIVE

CHMIRS:

OES Incident Number:	7-4060
OES notification:	07/06/2007
OES Date:	Not reported
OES Time:	Not reported
Date Completed:	**Not reported**
Property Use:	Not reported
Agency Id Number:	Not reported
Agency Incident Number:	Not reported
Time Notified:	Not reported
Time Completed:	Not reported
Surrounding Area:	Not reported
Estimated Temperature:	Not reported
Property Management:	Not reported
More Than Two Substances Involved?:	Not reported
Resp Agncy Personel # Of Decontaminated:	Not reported
Responding Agency Personel # Of Injuries:	Not reported
Responding Agency Personel # Of Fatalities:	Not reported
Others Number Of Decontaminated:	Not reported
Others Number Of Injuries:	Not reported
Others Number Of Fatalities:	Not reported
Vehicle Make/year:	Not reported
Vehicle License Number:	Not reported
Vehicle State:	Not reported
Vehicle Id Number:	Not reported
CA DOT PUC/ICC Number:	Not reported
Company Name:	Not reported
Reporting Officer Name/ID:	Not reported
Report Date:	Not reported
Facility Telephone:	Not reported
Waterway Involved:	Not reported
Waterway:	n
Spill Site:	Not reported
Cleanup By:	Contractor
Containment:	Not reported
What Happened:	Not reported
Type:	Not reported
Measure:	Not reported
Other:	Not reported
Date/Time:	Not reported
Year:	2007
Agency:	Veeder Root
Incident Date:	7/6/2007 12:00:00 AM
Admin Agency:	San Diego County Health Services Dept.
Amount:	Not reported
Contained:	Yes
Site Type:	Service Station
E Date:	Not reported
Substance:	Gasoline
Gallons:	2

CIRCLE K STORES INC. SITE # 2709447 (Continued) **S109039480**

Unknown:	0
Substance #2:	Not reported
Substance #3:	Not reported
Evacuations:	0
Number of Injuries:	0
Number of Fatalities:	0
#1 Pipeline:	Not reported
#2 Pipeline:	Not reported
#3 Pipeline:	Not reported
#1 Vessel >= 300 Tons:	Not reported
#2 Vessel >= 300 Tons:	Not reported
#3 Vessel >= 300 Tons:	Not reported
Evacs:	Not reported
Injuries:	Not reported
Fatals:	Not reported
Comments:	Not reported
Description:	Customer drive off caused this spill

S111 **MOBIL** **FINDS** **1014676987**
NNE **4730 HY 76** **N/A**
> 1 **FALLBROOK, CA 92028**
2.028 mi.
10708 ft. **Site 23 of 23 in cluster S**

Relative:
Higher

Actual:
308 ft.

FINDS:

Registry ID: 110041235516

Environmental Interest/Information System
HAZARDOUS AIR POLLUTANT MAJOR

---

112 **GREG MINOR CONSTUCTION INC** **HAZNET** **S112951931**
ENE **3841 LAKE CIRCLE DR** **N/A**
> 1 **FALLBROOK, CA 92020**
2.034 mi.
10737 ft.

Relative:
Lower

Actual:
258 ft.

HAZNET:

envid:	S112951931
Year:	2006
GEPAID:	CAC002601173
Contact:	DON HAMMOND
Telephone:	7608026605
Mailing Name:	Not reported
Mailing Address:	301-2 ENTERPRISE ST
Mailing City,St,Zip:	ESCONDIDO, CA 92029
Gen County:	Not reported
TSD EPA ID:	CAT080013352
TSD County:	Not reported
Waste Category:	Unspecified oil-containing waste
Disposal Method:	Recycler
Tons:	0.08
Cat Decode:	Unspecified oil-containing waste
Method Decode:	Recycler
Facility County:	San Diego

U113 **SLRD THOROUGHBRED TRAINING CTR** **San Diego Co. HMMD** **S108219600**
WSW **5772 CAMINO DEL REY** **N/A**
> 1 **BONSALL, CA 92003**
2.038 mi.
10759 ft. **Site 1 of 13 in cluster U**

Relative:
Lower

Actual:
202 ft.

SAN DIEGO CO. HMMD:

Facility Id:	215452
Business Type:	6HK39
EPA Id Number:	CAL000240253
APN:	126-060-61-00
Last HMMD Inspection:	08/22/2011
Permit Status:	OPEN
Permit Expiration:	04/30/2013
Facility Owner:	LEIGH ANN HOWARD
Facility Address:	5772 CAMINO DEL REY
Facility City:	Bonsall
Facility State:	CA
Facility Zip:	92003
UST Owner:	Not reported
Handle Regulated Hazmat:	Y
Own Or Operate UST:	Not reported
Subject To APSA:	Not reported
Generate Haz Waste:	Y
Treat Haz Waste:	Not reported
Generate Medical Waste:	Not reported

UST:

UST Name:	UNDERGROUND TANK 130465 T001
Last Update:	2012-11-02 14:17:38
Permit Number:	215452
Tank Type:	UNKNOWN
Additional Id:	AT1850
Capacity Gallons:	1000
UST Contents:	DIESEL
Other Content Info:	DIESEL
Reg Status:	REMOVED
Remove Close Date:	1990-02-05 00:00:00
Year Installed:	Not reported
Pipe Type:	Not reported
Delivery System:	Not reported
Monitor Code:	90
UST Monitor Method:	NO MONITORING ALTERNATIVE SELECTED. VERIFY AND ENTER MONITORING ALTERNATIVE DURING INSPECTION.

UST Name:	UNDERGROUND TANK 130465 T002
Last Update:	2012-11-02 14:17:38
Permit Number:	215452
Tank Type:	UNKNOWN
Additional Id:	AT1850
Capacity Gallons:	1000
UST Contents:	REGULAR UNLEADED
Other Content Info:	REGULAR UNLEADED
Reg Status:	REMOVED
Remove Close Date:	1990-02-05 00:00:00
Year Installed:	Not reported
Pipe Type:	Not reported
Delivery System:	Not reported
Monitor Code:	90
UST Monitor Method:	NO MONITORING ALTERNATIVE SELECTED. VERIFY AND ENTER MONITORING

SLRD THOROUGHBRED TRAINING CTR (Continued) **S108219600**

ALTERNATIVE DURING INSPECTION.

UST Name: UNDERGROUND TANK 130465 T003
Last Update: 2012-11-02 14:17:38
Permit Number: 215452
Tank Type: SINGLE WALL
Additional Id: 3
Capacity Gallons: 1000
UST Contents: DIESEL
Other Content Info: DIESEL
Reg Status: REMOVED
Remove Close Date: 1998-09-09 00:00:00
Year Installed: Not reported
Pipe Type: SINGLE WALL
Delivery System: SUCTION
Monitor Code: 06
UST Monitor Method: SW TANK SW SUCTION PIPE W/DAILY RECONCILIATION OR WEEKLY GAUGING: TANK TEST ANNUAL (EXEMPT IF UST < 551 GAL), PIPE TEST TRIENNIALLY

UST Name: UNDERGROUND TANK 130465 T004
Last Update: 2012-11-02 14:17:38
Permit Number: 215452
Tank Type: SINGLE WALL
Additional Id: 4
Capacity Gallons: 1000
UST Contents: REGULAR UNLEADED
Other Content Info: REGULAR UNLEADED
Reg Status: REMOVED
Remove Close Date: 1998-09-09 00:00:00
Year Installed: Not reported
Pipe Type: SINGLE WALL
Delivery System: SUCTION
Monitor Code: 06
UST Monitor Method: SW TANK SW SUCTION PIPE W/DAILY RECONCILIATION OR WEEKLY GAUGING: TANK TEST ANNUAL (EXEMPT IF UST < 551 GAL), PIPE TEST TRIENNIALLY

Active Permits:
Facility Id: 215452
Update Date: 11/02/2012
Case Number: 684-76-346
Name: DIESEL
Other Information: Not reported
Material Waste: Material
Hazardous Categories 1: FIRE
Hazardous Categories 2: ACUTE

Facility Id: 215452
Update Date: 11/02/2012
Case Number: Not reported
Name: WASTE 888 USED OIL FILTERS
Other Information: WO FILTERS
Material Waste: Waste
Hazardous Categories 1: Not reported
Hazardous Categories 2: Not reported

Facility Id: 215452
Update Date: 11/02/2012

SLRD THOROUGHBRED TRAINING CTR (Continued) **S108219600**

Case Number: Not reported
Name: WASTE 221 WASTE OIL & MIXED OIL
Other Information: Not reported
Material Waste: Waste
Hazardous Categories 1: Not reported
Hazardous Categories 2: Not reported

Facility Id: 215452
Update Date: 11/02/2012
Case Number: Not reported
Name: WASTE 223 UNSPEC OIL CONTAINING WASTE
Other Information: Not reported
Material Waste: Waste
Hazardous Categories 1: Not reported
Hazardous Categories 2: Not reported

Facility Id: 215452
Update Date: 11/02/2012
Case Number: 74-86-2
Name: ACETYLENE GAS
Other Information: Not reported
Material Waste: Material
Hazardous Categories 1: FIRE
Hazardous Categories 2: PRESSURE RELEASE

Facility Id: 215452
Update Date: 11/02/2012
Case Number: 8006-61-9
Name: GASOLINE
Other Information: Not reported
Material Waste: Material
Hazardous Categories 1: FIRE
Hazardous Categories 2: ACUTE

Facility Id: 215452
Update Date: 11/02/2012
Case Number: 7782-44-7
Name: OXYGEN GAS
Other Information: Not reported
Material Waste: Material
Hazardous Categories 1: PRESSURE RELEASE
Hazardous Categories 2: Not reported

Facility Id: 215452
Update Date: 11/02/2012
Case Number: 8002-05-9
Name: OIL: MOTOR, TRANSMISSION, GEAR, LUBE, HYDRAULIC
Other Information: Not reported
Material Waste: Material
Hazardous Categories 1: FIRE
Hazardous Categories 2: PRESSURE RELEASE

Violations Active Permits:
Facility Id: 215452
Update Date: 11/02/2012
Inspection Date: 08/22/2011
Violation Code: 6HV1001

SLRD THOROUGHBRED TRAINING CTR (Continued) **S108219600**

Violation: NO UPF PERMIT FOR HAZMATS
Violation Citation: A Unified Program Facility permit has not been obtained for hazardous materials. 68.905
Activity: ACTIVE

Facility Id: 215452
Update Date: 11/02/2012
Inspection Date: 08/22/2011
Violation Code: 6HV1002
Violation: HMBP NOT ESTABISHED/IMPLEMENTED.
Violation Citation: Hazardous materials handler has not established/implemented a business plan. HSC 25503.5(a)
Activity: ACTIVE

Facility Id: 215452
Update Date: 11/02/2012
Inspection Date: 08/22/2011
Violation Code: 6HV0131
Violation: UPF Permit NOT OBTAINED for HAZWASTE
Violation Citation: A Unified Program Facility permit has not been obtained for the generation of hazardous waste. 68.905
Activity: ACTIVE

Facility Id: 215452
Business Type: 6HK39
EPA Id Number: CAL000240253
APN: 126-060-61-00
Last HMMD Inspection: 08/22/2011
Permit Status: OPEN
Permit Expiration: 04/30/2013
Facility Owner: LEIGH ANN HOWARD
Facility Address: 5772 CAMINO DEL REY
Facility City: Bonsall
Facility State: CA
Facility Zip: 92003
UST Owner: Not reported
Handle Regulated Hazmat: Y
Own Or Operate UST: Not reported
Subject To APSA: Y
Generate Haz Waste: Y
Treat Haz Waste: Not reported
Generate Medical Waste: Not reported

UST:
UST Name: UNDERGROUND TANK 130465 T001
Last Update: 2012-11-02 14:17:38
Permit Number: 215452
Tank Type: UNKNOWN
Additional Id: AT1850
Capacity Gallons: 1000
UST Contents: DIESEL
Other Content Info: DIESEL
Reg Status: REMOVED
Remove Close Date: 1990-02-05 00:00:00
Year Installed: Not reported
Pipe Type: Not reported
Delivery System: Not reported

SLRD THOROUGHBRED TRAINING CTR (Continued) **S108219600**

Monitor Code: 90
UST Monitor Method: NO MONITORING ALTERNATIVE SELECTED. VERIFY AND ENTER MONITORING ALTERNATIVE DURING INSPECTION.

UST Name: UNDERGROUND TANK 130465 T002
Last Update: 2012-11-02 14:17:38
Permit Number: 215452
Tank Type: UNKNOWN
Additional Id: AT1850
Capacity Gallons: 1000
UST Contents: REGULAR UNLEADED
Other Content Info: REGULAR UNLEADED
Reg Status: REMOVED
Remove Close Date: 1990-02-05 00:00:00
Year Installed: Not reported
Pipe Type: Not reported
Delivery System: Not reported
Monitor Code: 90
UST Monitor Method: NO MONITORING ALTERNATIVE SELECTED. VERIFY AND ENTER MONITORING ALTERNATIVE DURING INSPECTION.

UST Name: UNDERGROUND TANK 130465 T003
Last Update: 2012-11-02 14:17:38
Permit Number: 215452
Tank Type: SINGLE WALL
Additional Id: 3
Capacity Gallons: 1000
UST Contents: DIESEL
Other Content Info: DIESEL
Reg Status: REMOVED
Remove Close Date: 1998-09-09 00:00:00
Year Installed: Not reported
Pipe Type: SINGLE WALL
Delivery System: SUCTION
Monitor Code: 06
UST Monitor Method: SW TANK SW SUCTION PIPE W/DAILY RECONCILIATION OR WEEKLY GAUGING: TANK TEST ANNUAL (EXEMPT IF UST < 551 GAL), PIPE TEST TRIENNIALLY

UST Name: UNDERGROUND TANK 130465 T004
Last Update: 2012-11-02 14:17:38
Permit Number: 215452
Tank Type: SINGLE WALL
Additional Id: 4
Capacity Gallons: 1000
UST Contents: REGULAR UNLEADED
Other Content Info: REGULAR UNLEADED
Reg Status: REMOVED
Remove Close Date: 1998-09-09 00:00:00
Year Installed: Not reported
Pipe Type: SINGLE WALL
Delivery System: SUCTION
Monitor Code: 06
UST Monitor Method: SW TANK SW SUCTION PIPE W/DAILY RECONCILIATION OR WEEKLY GAUGING: TANK TEST ANNUAL (EXEMPT IF UST < 551 GAL), PIPE TEST TRIENNIALLY

Active Permits:
Facility Id: 215452

SLRD THOROUGHBRED TRAINING CTR (Continued) **S108219600**

Update Date:	11/02/2012
Case Number:	684-76-346
Name:	DIESEL
Other Information:	Not reported
Material Waste:	Material
Hazardous Categories 1:	FIRE
Hazardous Categories 2:	ACUTE

Facility Id:	215452
Update Date:	11/02/2012
Case Number:	Not reported
Name:	WASTE 888 USED OIL FILTERS
Other Information:	WO FILTERS
Material Waste:	Waste
Hazardous Categories 1:	Not reported
Hazardous Categories 2:	Not reported

Facility Id:	215452
Update Date:	11/02/2012
Case Number:	Not reported
Name:	WASTE 221 WASTE OIL & MIXED OIL
Other Information:	Not reported
Material Waste:	Waste
Hazardous Categories 1:	Not reported
Hazardous Categories 2:	Not reported

Facility Id:	215452
Update Date:	11/02/2012
Case Number:	Not reported
Name:	WASTE 223 UNSPEC OIL CONTAINING WASTE
Other Information:	Not reported
Material Waste:	Waste
Hazardous Categories 1:	Not reported
Hazardous Categories 2:	Not reported

Facility Id:	215452
Update Date:	11/02/2012
Case Number:	74-86-2
Name:	ACETYLENE GAS
Other Information:	Not reported
Material Waste:	Material
Hazardous Categories 1:	FIRE
Hazardous Categories 2:	PRESSURE RELEASE

Facility Id:	215452
Update Date:	11/02/2012
Case Number:	8006-61-9
Name:	GASOLINE
Other Information:	Not reported
Material Waste:	Material
Hazardous Categories 1:	FIRE
Hazardous Categories 2:	ACUTE

Facility Id:	215452
Update Date:	11/02/2012
Case Number:	7782-44-7
Name:	OXYGEN GAS

SLRD THOROUGHBRED TRAINING CTR (Continued) **S108219600**

Other Information: Not reported
Material Waste: Material
Hazardous Categories 1: PRESSURE RELEASE
Hazardous Categories 2: Not reported

Facility Id: 215452
Update Date: 11/02/2012
Case Number: 8002-05-9
Name: OIL: MOTOR, TRANSMISSION, GEAR, LUBE, HYDRAULIC
Other Information: Not reported
Material Waste: Material
Hazardous Categories 1: FIRE
Hazardous Categories 2: PRESSURE RELEASE

Violations Active Permits:

Facility Id: 215452
Update Date: 11/02/2012
Inspection Date: 08/22/2011
Violation Code: 6HV1001
Violation: NO UPF PERMIT FOR HAZMATS
Violation Citation: A Unified Program Facility permit has not been obtained for hazardous materials. 68.905
Activity: ACTIVE

Facility Id: 215452
Update Date: 11/02/2012
Inspection Date: 08/22/2011
Violation Code: 6HV1002
Violation: HMBP NOT ESTABISHED/IMPLEMENTED.
Violation Citation: Hazardous materials handler has not established/implemented a business plan. HSC 25503.5(a)
Activity: ACTIVE

Facility Id: 215452
Update Date: 11/02/2012
Inspection Date: 08/22/2011
Violation Code: 6HV0131
Violation: UPF Permit NOT OBTAINED for HAZWASTE
Violation Citation: A Unified Program Facility permit has not been obtained for the generation of hazardous waste. 68.905
Activity: ACTIVE

U114 **SAN LUIS REY DOWNS, INC.** **RGA LUST** **S114681736**
WSW **5772 CAMINO DEL REY** **N/A**
> 1 **BONSALL, CA**
2.038 mi.
10759 ft. **Site 2 of 13 in cluster U**

Relative:
Lower

Actual:
202 ft.

RGA LUST:

2001	SAN LUIS REY DOWNS, INC.	5772 CAMINO DEL REY
2000	SAN LUIS REY DOWNS, INC.	5772 CAMINO DEL REY
1998	SAN LUIS REY DOWNS, INC.	5772 CAMINO DEL REY
1997	SAN LUIS REY DOWNS, INC.	5772 CAMINO DEL REY
1996	SAN LUIS REY DOWNS, INC.	5772 CAMINO DEL REY
1995	SAN LUIS REY DOWNS, INC.	5772 CAMINO DEL REY
1994	SAN LUIS REY DOWNS, INC.	5772 CAMINO DEL REY

SAN LUIS REY DOWNS, INC. (Continued) **S114681736**

1993 SAN LUIS REY DOWNS, INC. 5772 CAMINO DEL REY
1992 SAN LUIS REY DOWNS, INC. 5772 CAMINO DEL REY

U115 **SAN LUIS REY DOWNS, INC.** **LUST** **1000122519**
WSW **5772 CAMINO DEL REY** **SWEEPS UST** **N/A**
> 1 **BONSALL, CA 92003** **HIST CORTESE**
2.038 mi.
10759 ft. **Site 3 of 13 in cluster U**

Relative:
Lower

Actual:
202 ft.

LUST REG 9:

Region:	9
Status:	Case Closed
Case Number:	9UT1725
Local Case:	H30465-001
Substance:	Gasoline
Qty Leaked:	Not reported
Abate Method:	Excavate and Dispose - remove contaminated soil and dispose in approved site
Local Agency:	San Diego
How Found:	Tank Closure
How Stopped:	Close Tank
Source:	Tank
Cause:	Overfill
Lead Agency:	Local Agency
Case Type:	Aquifer affected
Date Found:	05/02/1990
Date Stopped:	05/02/1990
Confirm Date:	05/02/1990
Submit Workplan:	Not reported
Prelim Assess:	05/02/1990
Desc Pollution:	6/10/92
Remed Plan:	/ /
Remed Action:	Not reported
Began Monitor:	Not reported
Release Date:	05/02/1990
Enforce Date:	Not reported
Closed Date:	9/19/96
Enforce Type:	Not reported
Pilot Program:	LOP
Basin Number:	903.12
GW Depth:	12’
Beneficial Use:	Municipal groundwater use
NPDES Number:	Not reported
Priority:	2B
File Dispn:	Not reported
Interim Remedial Actions:	Yes
Cleanup and Abatement order Number:	Not reported
Waste Discharge Requirement Number:	Not reported

SWEEPS UST:

Status:	Active
Comp Number:	30465
Number:	9
Board Of Equalization:	Not reported
Referral Date:	Not reported
Action Date:	06-26-92
Created Date:	02-29-88

SAN LUIS REY DOWNS, INC. (Continued) **1000122519**

Owner Tank Id: Not reported
SWRCB Tank Id: Not reported
Tank Status: Not reported
Capacity: Not reported
Active Date: Not reported
Tank Use: Not reported
STG: Not reported
Content: Not reported
Number Of Tanks: Not reported

Status: Not reported
Comp Number: 30465
Number: Not reported
Board Of Equalization: Not reported
Referral Date: Not reported
Action Date: Not reported
Created Date: Not reported
Owner Tank Id: Not reported
SWRCB Tank Id: 37-000-030465-000001
Tank Status: Not reported
Capacity: 1000
Active Date: Not reported
Tank Use: M.V. FUEL
STG: PRODUCT
Content: OTHER
Number Of Tanks: 2

Status: Not reported
Comp Number: 30465
Number: Not reported
Board Of Equalization: Not reported
Referral Date: Not reported
Action Date: Not reported
Created Date: Not reported
Owner Tank Id: Not reported
SWRCB Tank Id: 37-000-030465-000002
Tank Status: Not reported
Capacity: 1000
Active Date: Not reported
Tank Use: M.V. FUEL
STG: PRODUCT
Content: REG UNLEADED
Number Of Tanks: Not reported

HIST CORTESE:
Region: CORTESE
Facility County Code: 37
Reg By: LTNKA
Reg Id: 9UT1725

U116 **THOROUGHBRED TRAINING CENTER** **LUST** **U001570920**
WSW **5772 CAMINO DEL REY** **SAN DIEGO CO. SAM** **N/A**
> 1 **BONSALL, CA 92003** **SLIC**
2.038 mi. **San Diego Co. HMMD**
10759 ft. **Site 4 of 13 in cluster U** **HIST UST**
ENF

Relative:
Lower

Actual:
202 ft.

LUST:

Region:	STATE
Global Id:	T0607300523
Latitude:	33.2905727
Longitude:	-117.2144988
Case Type:	LUST Cleanup Site
Status:	Completed - Case Closed
Status Date:	10/01/1996
Lead Agency:	SAN DIEGO COUNTY LOP
Case Worker:	Not reported
Local Agency:	Not reported
RB Case Number:	9UT1725
LOC Case Number:	H30465-001
File Location:	Local Agency
Potential Media Affect:	Not reported
Potential Contaminants of Concern:	Not reported
Site History:	Not reported

Click here to access the California GeoTracker records for this facility:

Status History:

Global Id:	T0607300523
Status:	Completed - Case Closed
Status Date:	10/01/1996

Global Id:	T0607300523
Status:	Open - Case Begin Date
Status Date:	05/02/1990

Regulatory Activities:

Global Id:	T0607300523
Action Type:	ENFORCEMENT
Date:	06/20/1990
Action:	Notice of Responsibility

Global Id:	T0607300523
Action Type:	ENFORCEMENT
Date:	09/19/1996
Action:	Closure/No Further Action Letter - #H30465-001

SAN DIEGO CO. SAM:

Case Number:	H20017-001
Agency:	DEH Site Assessment & Mitigation
Funding:	**Non Billable**
Facility Type:	Failed Integrity Test
Facility Status:	Closed Case
Date:	2/28/1989
Date Began:	11/17/1988

SLIC:

THOROUGHBRED TRAINING CENTER (Continued) **U001570920**

Region:	STATE
Facility Status:	**Completed - Case Closed**
Status Date:	02/28/1989
Global Id:	T0608111606
Lead Agency:	SAN DIEGO COUNTY LOP
Lead Agency Case Number:	H20017-001
Latitude:	33.290981
Longitude:	-117.212477
Case Type:	Cleanup Program Site
Case Worker:	Not reported
Local Agency:	Not reported
RB Case Number:	Not reported
File Location:	Local Agency
Potential Media Affected:	Under Investigation
Potential Contaminants of Concern:	Gasoline
Site History:	Not reported

Click here to access the California GeoTracker records for this facility:

SAN DIEGO CO. HMMD:

Facility Id:	120017
Business Type:	Not reported
EPA Id Number:	Not reported
APN:	126-060-61-00
Last HMMD Inspection:	Not reported
Permit Status:	INAC
Permit Expiration:	Not reported
Facility Owner:	SAN LUIS REY DOWNS
Facility Address:	5772 CAMINO DEL REY
Facility City:	BONSALL
Facility State:	CA
Facility Zip:	92003-3716
UST Owner:	Not reported
Handle Regulated Hazmat:	Not reported
Own Or Operate UST:	Not reported
Subject To APSA:	Not reported
Generate Haz Waste:	Not reported
Treat Haz Waste:	Not reported
Generate Medical Waste:	Not reported

HIST UST:

File Number:	0002F2AC
URL:	http://geotracker.waterboards.ca.gov/ustpdfs/pdf/0002F2AC.pdf
Region:	STATE
Facility ID:	00000047567
Facility Type:	Other
Other Type:	HORSE STABLES
Contact Name:	DENNIS MOORE
Telephone:	6197580572
Owner Name:	SAN LUIS REY DOWNS ENTERPRISES
Owner Address:	5772 CAMINO DEL REY
Owner City,St,Zip:	BONSALL, CA 92003
Total Tanks:	0002
Tank Num:	001
Container Num:	1

THOROUGHBRED TRAINING CENTER (Continued) **U001570920**

Year Installed:	1969
Tank Capacity:	00001000
Tank Used for:	PRODUCT
Type of Fuel:	UNLEADED
Container Construction Thickness:	Not reported
Leak Detection:	Visual

Tank Num:	002
Container Num:	2
Year Installed:	1969
Tank Capacity:	00001000
Tank Used for:	PRODUCT
Type of Fuel:	DIESEL
Container Construction Thickness:	Not reported
Leak Detection:	Visual

Click here for Geo Tracker PDF:

ENF:

Region:	9
Facility Id:	255387
Agency Name:	San Luis Rey Racing Center
Place Type:	Facility
Place Subtype:	Not reported
Facility Type:	All other facilities
Agency Type:	Privately-Owned Business
# Of Agencies:	1
Place Latitude:	33.289901
Place Longitude:	-117.212987
SIC Code 1:	2875
SIC Desc 1:	Fertilizers, Mixing Only
SIC Code 2:	Not reported
SIC Desc 2:	Not reported
SIC Code 3:	Not reported
SIC Desc 3:	Not reported
NAICS Code 1:	Not reported
NAICS Desc 1:	Not reported
NAICS Code 2:	Not reported
NAICS Desc 2:	Not reported
NAICS Code 3:	Not reported
NAICS Desc 3:	Not reported
# Of Places:	1
Source Of Facility:	Reg Meas
Design Flow:	Not reported
Threat To Water Quality:	Not reported
Complexity:	Not reported
Pretreatment:	Not reported
Facility Waste Type:	Not reported
Facility Waste Type 2:	Not reported
Facility Waste Type 3:	Not reported
Facility Waste Type 4:	Not reported
Program:	DISCHLND
Program Category1:	UNREGS
Program Category2:	UNREGS
# Of Programs:	1
WDID:	9 000407N00
Reg Measure Id:	164441

THOROUGHBRED TRAINING CENTER (Continued) **U001570920**

Reg Measure Type:	Unregulated
Region:	9
Order #:	Not reported
Npdes# CA#:	Not reported
Major-Minor:	Not reported
Npdes Type:	Not reported
Reclamation:	Not reported
Dredge Fill Fee:	Not reported
301H:	Not reported
Application Fee Amt Received:	Not reported
Status:	Never Active
Status Date:	02/20/2013
Effective Date:	Not reported
Expiration/Review Date:	Not reported
Termination Date:	Not reported
WDR Review - Amend:	Not reported
WDR Review - Revise/Renew:	Not reported
WDR Review - Rescind:	Not reported
WDR Review - No Action Required:	Not reported
WDR Review - Pending:	Not reported
WDR Review - Planned:	Not reported
Status Enrollee:	N
Individual/General:	I
Fee Code:	Not reported
Direction/Voice:	Passive
Enforcement Id(EID):	235202
Region:	9
Order / Resolution Number:	UNKNOWN
Enforcement Action Type:	Oral Communication
Effective Date:	11/13/2000
Adoption/Issuance Date:	Not reported
Achieve Date:	2000-11-17
Termination Date:	11/13/2000
ACL Issuance Date:	Not reported
EPL Issuance Date:	Not reported
Status:	Historical
Title:	Enforcement - 9 000407N00
Description:	ERD walked the site with Alice Dubbs (P.O.C. at Racing Center) on 11-13-00. Compost was removed four days later.
Program:	DISCHLND
Latest Milestone Completion Date:	2000-11-17
# Of Programs1:	1
Total Assessment Amount:	$0.00
Initial Assessed Amount:	$0.00
Liability $ Amount:	$0.00
Project $ Amount:	$0.00
Liability $ Paid:	$0.00
Project $ Completed:	$0.00
Total $ Paid/Completed Amount:	$0.00

U117 **SLRD THOROUGHBRED TRAINING CTR** **SAN DIEGO CO. SAM** **S108407251**
WSW **5772 CAMINO DEL REY** **N/A**
> 1 **BONSALL, CA 92003**
2.038 mi.
10759 ft. **Site 5 of 13 in cluster U**

Relative:
Lower

Actual:
202 ft.

SAN DIEGO CO. SAM:

Case Number:	H30465-001
Agency:	DEH Site Assessment & Mitigation
Funding:	**LOP - Federal Fund**
Facility Type:	Drinking Water Aquifer Impacted
Facility Status:	Closed Case
Date:	10/1/1996
Date Began:	5/2/1990

U118 **SAN LUIS DOWNS ENTERPRISES INC** **HAZNET** **S112848778**
WSW **5772 CAMINO DEL REY** **N/A**
> 1 **BONSALL, CA 92003**
2.038 mi.
10759 ft. **Site 6 of 13 in cluster U**

Relative:
Lower

Actual:
202 ft.

HAZNET:

envid:	S112848778
Year:	1993
GEPAID:	CAC000870712
Contact:	FRANK N VESSEL
Telephone:	0000000000
Mailing Name:	Not reported
Mailing Address:	5772 CAMINO DEL REY
Mailing City,St,Zip:	BONSALL, CA 920030000
Gen County:	Not reported
TSD EPA ID:	CAT080013352
TSD County:	Not reported
Waste Category:	Waste oil and mixed oil
Disposal Method:	Recycler
Tons:	0.4587
Cat Decode:	Waste oil and mixed oil
Method Decode:	Recycler
Facility County:	San Diego

U119 **SAN LUIS REY DOWNS ENTERPRISES LLC** **HAZNET** **S113014755**
WSW **5772 CAMINO DEL REY** **N/A**
> 1 **BONSALL, CA 92003**
2.038 mi.
10759 ft. **Site 7 of 13 in cluster U**

Relative:
Lower

Actual:
202 ft.

HAZNET:

envid:	S113014755
Year:	2014
GEPAID:	CAD982335549
Contact:	KEVIN K HABELL
Telephone:	7607241098
Mailing Name:	Not reported
Mailing Address:	5772 CAMINO DEL REY
Mailing City,St,Zip:	BONSALL, CA 920033710
Gen County:	San Diego
TSD EPA ID:	CAT000613976
TSD County:	Orange

SAN LUIS REY DOWNS ENTERPRISES LLC (Continued) **S113014755**

Waste Category:	Aqueous solution with total organic residues less than 10 percent
Disposal Method:	Storage, Bulking, And/Or Transfer Off Site--No Treatment/Reovery (H010-H129) Or (H131-H135)
Tons:	0.2226
Cat Decode:	Aqueous solution with total organic residues less than 10 percent
Method Decode:	Storage, Bulking, And/Or Transfer Off Site--No Treatment/Reovery (H010-H129) Or (H131-H135)
Facility County:	San Diego

envid:	S113014755
Year:	2014
GEPAID:	CAD982335549
Contact:	KEVIN K HABELL
Telephone:	7607241098
Mailing Name:	Not reported
Mailing Address:	5772 CAMINO DEL REY
Mailing City,St,Zip:	BONSALL, CA 920033710
Gen County:	San Diego
TSD EPA ID:	CAT000613893
TSD County:	Los Angeles
Waste Category:	Aqueous solution with total organic residues less than 10 percent
Disposal Method:	Storage, Bulking, And/Or Transfer Off Site--No Treatment/Reovery (H010-H129) Or (H131-H135)
Tons:	0.0756
Cat Decode:	Aqueous solution with total organic residues less than 10 percent
Method Decode:	Storage, Bulking, And/Or Transfer Off Site--No Treatment/Reovery (H010-H129) Or (H131-H135)
Facility County:	San Diego

envid:	S113014755
Year:	2013
GEPAID:	CAD982335549
Contact:	MICHAEL GLEASON
Telephone:	7605196506
Mailing Name:	Not reported
Mailing Address:	5772 CAMINO DEL REY
Mailing City,St,Zip:	BONSALL, CA 920033710
Gen County:	San Diego
TSD EPA ID:	CAT000613893
TSD County:	Los Angeles
Waste Category:	Not reported
Disposal Method:	Storage, Bulking, And/Or Transfer Off Site--No Treatment/Reovery (H010-H129) Or (H131-H135)
Tons:	0.2058
Cat Decode:	Not reported
Method Decode:	Storage, Bulking, And/Or Transfer Off Site--No Treatment/Reovery (H010-H129) Or (H131-H135)
Facility County:	Not reported

envid:	S113014755
Year:	2013
GEPAID:	CAD982335549
Contact:	MICHAEL GLEASON
Telephone:	7605196506
Mailing Name:	Not reported
Mailing Address:	5772 CAMINO DEL REY
Mailing City,St,Zip:	BONSALL, CA 920033710

SAN LUIS REY DOWNS ENTERPRISES LLC (Continued) **S113014755**

Gen County:	San Diego
TSD EPA ID:	CAD981696420
TSD County:	Los Angeles
Waste Category:	Not reported
Disposal Method:	Storage, Bulking, And/Or Transfer Off Site--No Treatment/Reovery (H010-H129) Or (H131-H135)
Tons:	0.1251
Cat Decode:	Not reported
Method Decode:	Storage, Bulking, And/Or Transfer Off Site--No Treatment/Reovery (H010-H129) Or (H131-H135)
Facility County:	Not reported
envid:	S113014755
Year:	2011
GEPAID:	CAD982335549
Contact:	MICHAEL GLEASON
Telephone:	7605196506
Mailing Name:	Not reported
Mailing Address:	5772 CAMINO DEL REY
Mailing City,St,Zip:	BONSALL, CA 920033710
Gen County:	Not reported
TSD EPA ID:	CAD981696420
TSD County:	Not reported
Waste Category:	Other organic solids
Disposal Method:	Storage, Bulking, And/Or Transfer Off Site--No Treatment/Reovery (H010-H129) Or (H131-H135)
Tons:	0.03
Cat Decode:	Other organic solids
Method Decode:	Storage, Bulking, And/Or Transfer Off Site--No Treatment/Reovery (H010-H129) Or (H131-H135)
Facility County:	San Diego

Click this hyperlink while viewing on your computer to access
23 additional CA_HAZNET: record(s) in the EDR Site Report.

U120 **THOROUGHBRED TRAINING CENTER** **RGA LUST** **S114702455**
WSW **5772 CAMINO DEL REY** **N/A**
> 1 **BONSALL, CA**
2.038 mi.
10759 ft. **Site 8 of 13 in cluster U**

Relative: RGA LUST:
Lower

2007	THOROUGHBRED TRAINING CENTER	5772 CAMINO DEL REY
2006	THOROUGHBRED TRAINING CENTER	5772 CAMINO DEL REY
2005	THOROUGHBRED TRAINING CENTER	5772 CAMINO DEL REY
2003	THOROUGHBRED TRAINING CENTER	5772 CAMINO DEL REY

Actual:
202 ft.

U121 **SLRD THOROUGHBRED TRAINING CTR** **RGA LUST** **S114692288**
WSW **5772 CAMINO DEL REY** **N/A**
> 1 **BONSALL, CA**
2.038 mi.
10759 ft. **Site 9 of 13 in cluster U**

Relative: RGA LUST:
Lower

2012	SLRD THOROUGHBRED TRAINING CTR	5772 CAMINO DEL REY
2011	SLRD THOROUGHBRED TRAINING CTR	5772 CAMINO DEL REY
2010	SLRD THOROUGHBRED TRAINING CTR	5772 CAMINO DEL REY
2009	SLRD THOROUGHBRED TRAINING CTR	5772 CAMINO DEL REY
2008	SLRD THOROUGHBRED TRAINING CTR	5772 CAMINO DEL REY
2007	SLRD THOROUGHBRED TRAINING CTR	5772 CAMINO DEL REY
2006	SLRD THOROUGHBRED TRAINING CTR	5772 CAMINO DEL REY
2005	SLRD THOROUGHBRED TRAINING CTR	5772 CAMINO DEL REY

Actual:
202 ft.

U122 **WILLIAM TALBOT, D.V.M.** **AST** **S100944271**
WSW **5772 CAMINO DEL REY** **San Diego Co. HMMD** **N/A**
> 1 **BONSALL, CA 92003**
2.038 mi.
10759 ft. **Site 10 of 13 in cluster U**

Relative: AST:
Lower

Certified Unified Program Agencies:	San Diego
Owner:	MI DEVELOPMENT OF AMERICA
Total Gallons:	2520

Actual:
202 ft.

SAN DIEGO CO. HMMD:

Facility Id:	130465
Business Type:	6HK39
EPA Id Number:	CAL000240253
APN:	126-060-61-00
Last HMMD Inspection:	07/07/2009
Permit Status:	CHNG
Permit Expiration:	06/30/2011
Facility Owner:	MI DEVELOPMENT OF AMERICA
Facility Address:	PO BOX 509
Facility City:	BONSALL
Facility State:	CA
Facility Zip:	92003-1089
UST Owner:	Not reported
Handle Regulated Hazmat:	Y
Own Or Operate UST:	Not reported
Subject To APSA:	Not reported
Generate Haz Waste:	Y
Treat Haz Waste:	Not reported
Generate Medical Waste:	Not reported

UST:

UST Name:	UNDERGROUND TANK 130465 T001
Last Update:	2012-11-02 14:17:38
Permit Number:	130465
Tank Type:	UNKNOWN
Additional Id:	AT1850
Capacity Gallons:	1000
UST Contents:	DIESEL
Other Content Info:	DIESEL
Reg Status:	REMOVED
Remove Close Date:	1990-02-05 00:00:00
Year Installed:	Not reported

WILLIAM TALBOT, D.V.M. (Continued) **S100944271**

Pipe Type:	Not reported
Delivery System:	Not reported
Monitor Code:	90
UST Monitor Method:	NO MONITORING ALTERNATIVE SELECTED. VERIFY AND ENTER MONITORING ALTERNATIVE DURING INSPECTION.
UST Name:	UNDERGROUND TANK 130465 T002
Last Update:	2012-11-02 14:17:38
Permit Number:	130465
Tank Type:	UNKNOWN
Additional Id:	AT1850
Capacity Gallons:	1000
UST Contents:	REGULAR UNLEADED
Other Content Info:	REGULAR UNLEADED
Reg Status:	REMOVED
Remove Close Date:	1990-02-05 00:00:00
Year Installed:	Not reported
Pipe Type:	Not reported
Delivery System:	Not reported
Monitor Code:	90
UST Monitor Method:	NO MONITORING ALTERNATIVE SELECTED. VERIFY AND ENTER MONITORING ALTERNATIVE DURING INSPECTION.
UST Name:	UNDERGROUND TANK 130465 T003
Last Update:	2012-11-02 14:17:38
Permit Number:	130465
Tank Type:	SINGLE WALL
Additional Id:	3
Capacity Gallons:	1000
UST Contents:	DIESEL
Other Content Info:	DIESEL
Reg Status:	REMOVED
Remove Close Date:	1998-09-09 00:00:00
Year Installed:	Not reported
Pipe Type:	SINGLE WALL
Delivery System:	SUCTION
Monitor Code:	06
UST Monitor Method:	SW TANK SW SUCTION PIPE W/DAILY RECONCILIATION OR WEEKLY GAUGING: TANK TEST ANNUAL (EXEMPT IF UST < 551 GAL), PIPE TEST TRIENNIALLY
UST Name:	UNDERGROUND TANK 130465 T004
Last Update:	2012-11-02 14:17:38
Permit Number:	130465
Tank Type:	SINGLE WALL
Additional Id:	4
Capacity Gallons:	1000
UST Contents:	REGULAR UNLEADED
Other Content Info:	REGULAR UNLEADED
Reg Status:	REMOVED
Remove Close Date:	1998-09-09 00:00:00
Year Installed:	Not reported
Pipe Type:	SINGLE WALL
Delivery System:	SUCTION
Monitor Code:	06
UST Monitor Method:	SW TANK SW SUCTION PIPE W/DAILY RECONCILIATION OR WEEKLY GAUGING: TANK TEST ANNUAL (EXEMPT IF UST < 551 GAL), PIPE TEST TRIENNIALLY

WILLIAM TALBOT, D.V.M. (Continued) **S100944271**

Facility Id:	152592
Business Type:	6HK10
EPA Id Number:	Not reported
APN:	127-460-03-00
Last HMMD Inspection:	09/23/2005
Permit Status:	INAC
Permit Expiration:	05/31/2008
Facility Owner:	WILLIAM TALBOT, D.V.M.
Facility Address:	PO BOX 497
Facility City:	VALLEY CENTER
Facility State:	CA
Facility Zip:	92082
UST Owner:	Not reported
Handle Regulated Hazmat:	Not reported
Own Or Operate UST:	Not reported
Subject To APSA:	Not reported
Generate Haz Waste:	Y
Treat Haz Waste:	Not reported
Generate Medical Waste:	Not reported

Facility Id:	130465
Business Type:	6HK39
EPA Id Number:	CAL000240253
APN:	126-060-61-00
Last HMMD Inspection:	07/07/2009
Permit Status:	CHNG
Permit Expiration:	06/30/2011
Facility Owner:	MI DEVELOPMENT OF AMERICA
Facility Address:	PO BOX 509
Facility City:	BONSALL
Facility State:	CA
Facility Zip:	92003-1089
UST Owner:	Not reported
Handle Regulated Hazmat:	Y
Own Or Operate UST:	Not reported
Subject To APSA:	Y
Generate Haz Waste:	Y
Treat Haz Waste:	Not reported
Generate Medical Waste:	Not reported

UST:

UST Name:	UNDERGROUND TANK 130465 T001
Last Update:	2012-11-02 14:17:38
Permit Number:	130465
Tank Type:	UNKNOWN
Additional Id:	AT1850
Capacity Gallons:	1000
UST Contents:	DIESEL
Other Content Info:	DIESEL
Reg Status:	REMOVED
Remove Close Date:	1990-02-05 00:00:00
Year Installed:	Not reported
Pipe Type:	Not reported
Delivery System:	Not reported
Monitor Code:	90
UST Monitor Method:	NO MONITORING ALTERNATIVE SELECTED. VERIFY AND ENTER MONITORING ALTERNATIVE DURING INSPECTION.

WILLIAM TALBOT, D.V.M. (Continued) **S100944271**

UST Name:	UNDERGROUND TANK 130465 T002
Last Update:	2012-11-02 14:17:38
Permit Number:	130465
Tank Type:	UNKNOWN
Additional Id:	AT1850
Capacity Gallons:	1000
UST Contents:	REGULAR UNLEADED
Other Content Info:	REGULAR UNLEADED
Reg Status:	REMOVED
Remove Close Date:	1990-02-05 00:00:00
Year Installed:	Not reported
Pipe Type:	Not reported
Delivery System:	Not reported
Monitor Code:	90
UST Monitor Method:	NO MONITORING ALTERNATIVE SELECTED. VERIFY AND ENTER MONITORING ALTERNATIVE DURING INSPECTION.

UST Name:	UNDERGROUND TANK 130465 T003
Last Update:	2012-11-02 14:17:38
Permit Number:	130465
Tank Type:	SINGLE WALL
Additional Id:	3
Capacity Gallons:	1000
UST Contents:	DIESEL
Other Content Info:	DIESEL
Reg Status:	REMOVED
Remove Close Date:	1998-09-09 00:00:00
Year Installed:	Not reported
Pipe Type:	SINGLE WALL
Delivery System:	SUCTION
Monitor Code:	06
UST Monitor Method:	SW TANK SW SUCTION PIPE W/DAILY RECONCILIATION OR WEEKLY GAUGING: TANK TEST ANNUAL (EXEMPT IF UST < 551 GAL), PIPE TEST TRIENNIALLY

UST Name:	UNDERGROUND TANK 130465 T004
Last Update:	2012-11-02 14:17:38
Permit Number:	130465
Tank Type:	SINGLE WALL
Additional Id:	4
Capacity Gallons:	1000
UST Contents:	REGULAR UNLEADED
Other Content Info:	REGULAR UNLEADED
Reg Status:	REMOVED
Remove Close Date:	1998-09-09 00:00:00
Year Installed:	Not reported
Pipe Type:	SINGLE WALL
Delivery System:	SUCTION
Monitor Code:	06
UST Monitor Method:	SW TANK SW SUCTION PIPE W/DAILY RECONCILIATION OR WEEKLY GAUGING: TANK TEST ANNUAL (EXEMPT IF UST < 551 GAL), PIPE TEST TRIENNIALLY

U123 **SAN LUIS REY DOWNS THOROUGHBRED TRAINING** **HAZNET** **S113117120**
WSW **5772 CAMINO DEL REY** **N/A**
> 1 **BONSALL, CA 92003**
2.038 mi.
10759 ft. **Site 11 of 13 in cluster U**

Relative:
Lower

Actual:
202 ft.

HAZNET:

envid:	S113117120
Year:	2009
GEPAID:	CAL000240253
Contact:	LEIGH ANN HOWARD/GENERAL MGR
Telephone:	7604143239
Mailing Name:	Not reported
Mailing Address:	PO BOX 1089
Mailing City,St,Zip:	BONSALL, CA 920030000
Gen County:	Not reported
TSD EPA ID:	TXD077603371
TSD County:	Not reported
Waste Category:	Unspecified solvent mixture
Disposal Method:	Fuel Blending Prior To Energy Recovery At Another Site
Tons:	0.1145
Cat Decode:	Unspecified solvent mixture
Method Decode:	Fuel Blending Prior To Energy Recovery At Another Site
Facility County:	San Diego

envid:	S113117120
Year:	2009
GEPAID:	CAL000240253
Contact:	LEIGH ANN HOWARD/GENERAL MGR
Telephone:	7604143239
Mailing Name:	Not reported
Mailing Address:	PO BOX 1089
Mailing City,St,Zip:	BONSALL, CA 920030000
Gen County:	Not reported
TSD EPA ID:	CAD093459485
TSD County:	Not reported
Waste Category:	Unspecified solvent mixture
Disposal Method:	Storage, Bulking, And/Or Transfer Off Site--No Treatment/Reovery (H010-H129) Or (H131-H135)
Tons:	0.034
Cat Decode:	Unspecified solvent mixture
Method Decode:	Storage, Bulking, And/Or Transfer Off Site--No Treatment/Reovery (H010-H129) Or (H131-H135)
Facility County:	San Diego

envid:	S113117120
Year:	2009
GEPAID:	CAL000240253
Contact:	LEIGH ANN HOWARD/GENERAL MGR
Telephone:	7604143239
Mailing Name:	Not reported
Mailing Address:	PO BOX 1089
Mailing City,St,Zip:	BONSALL, CA 920030000
Gen County:	Not reported
TSD EPA ID:	TXD077603371
TSD County:	Not reported
Waste Category:	Waste oil and mixed oil
Disposal Method:	Fuel Blending Prior To Energy Recovery At Another Site
Tons:	0.045

SAN LUIS REY DOWNS THOROUGHBRED TRAINING (Continued) **S113117120**

Cat Decode:	Waste oil and mixed oil
Method Decode:	Fuel Blending Prior To Energy Recovery At Another Site
Facility County:	San Diego
envid:	S113117120
Year:	2009
GEPAID:	CAL000240253
Contact:	LEIGH ANN HOWARD/GENERAL MGR
Telephone:	7604143239
Mailing Name:	Not reported
Mailing Address:	PO BOX 1089
Mailing City,St,Zip:	BONSALL, CA 920030000
Gen County:	Not reported
TSD EPA ID:	TXD077603371
TSD County:	Not reported
Waste Category:	Unspecified solvent mixture
Disposal Method:	Fuel Blending Prior To Energy Recovery At Another Site
Tons:	0.1145
Cat Decode:	Unspecified solvent mixture
Method Decode:	Fuel Blending Prior To Energy Recovery At Another Site
Facility County:	San Diego
envid:	S113117120
Year:	2009
GEPAID:	CAL000240253
Contact:	LEIGH ANN HOWARD/GENERAL MGR
Telephone:	7604143239
Mailing Name:	Not reported
Mailing Address:	PO BOX 1089
Mailing City,St,Zip:	BONSALL, CA 920030000
Gen County:	Not reported
TSD EPA ID:	CAD093459485
TSD County:	Not reported
Waste Category:	Unspecified solvent mixture
Disposal Method:	Storage, Bulking, And/Or Transfer Off Site--No Treatment/Reovery (H010-H129) Or (H131-H135)
Tons:	0.034
Cat Decode:	Unspecified solvent mixture
Method Decode:	Storage, Bulking, And/Or Transfer Off Site--No Treatment/Reovery (H010-H129) Or (H131-H135)
Facility County:	San Diego

Click this hyperlink while viewing on your computer to access
22 additional CA_HAZNET: record(s) in the EDR Site Report.

U124 **DR PAUL D MCCLELLAN** **HAZNET** **S113053371**
WSW **5772 CAMINO DEL REY** **N/A**
> 1 **BONSALL, CA 92003**
2.038 mi.
10759 ft. **Site 12 of 13 in cluster U**

Relative:
Lower

Actual:
202 ft.

HAZNET:

envid:	S113053371
Year:	1996
GEPAID:	CAL000082071
Contact:	MCCLELLAN PAUL D DR
Telephone:	0000000000
Mailing Name:	Not reported

DR PAUL D MCCLELLAN (Continued) **S113053371**

Mailing Address:	PO BOX 9792
Mailing City,St,Zip:	RANCHO SANTA FE, CA 920670000
Gen County:	Not reported
TSD EPA ID:	CAD981402522
TSD County:	Not reported
Waste Category:	Metal sludge (Alkaline solution (pH >= 12.5) with metals)
Disposal Method:	Recycler
Tons:	.0000
Cat Decode:	Metal sludge (Alkaline solution (pH >= 12.5) with metals)
Method Decode:	Recycler
Facility County:	San Diego

U125
WSW
> 1
2.038 mi.
10759 ft.

SAN LUIS REY DOWNS **RGA LUST** **S114681737**
5772 CAMINO DEL REY **N/A**
BONSALL, CA

Site 13 of 13 in cluster U

Relative:
Lower

Actual:
202 ft.

RGA LUST:

2003	SAN LUIS REY DOWNS	5772 CAMINO DEL REY

V126
ESE
> 1
2.038 mi.
10760 ft.

SOUTHWEST BOULDER **San Diego Co. HMMD** **S106065569**
31405 OLD HY 395 HY **N/A**
ESCONDIDO, CA 92026

Site 1 of 3 in cluster V

Relative:
Higher

Actual:
740 ft.

SAN DIEGO CO. HMMD:

Facility Id:	138287
Business Type:	6HK70
EPA Id Number:	Not reported
APN:	125-062-02-00
Last HMMD Inspection:	10/30/2000
Permit Status:	INAC
Permit Expiration:	01/31/2003
Facility Owner:	MICHELE MCLEOD
Facility Address:	31405 OLD HY 395 #D
Facility City:	ESCONDIDO
Facility State:	CA
Facility Zip:	92026-
UST Owner:	Not reported
Handle Regulated Hazmat:	Y
Own Or Operate UST:	Not reported
Subject To APSA:	Not reported
Generate Haz Waste:	Y
Treat Haz Waste:	Not reported
Generate Medical Waste:	Not reported

V127 **ORIGINAL ROCK REPLICAS** **San Diego Co. HMMD** **S106070577**
ESE **31405 OLD HIGHWAY 395** **N/A**
> 1 **ESCONDIDO, CA 92026**
2.038 mi.
10760 ft. **Site 2 of 3 in cluster V**

Relative:
Higher

Actual:
740 ft.

SAN DIEGO CO. HMMD:

Facility Id:	200446
Business Type:	6HK18
EPA Id Number:	Not reported
APN:	127-360-29-00
Last HMMD Inspection:	06/25/2002
Permit Status:	INAC
Permit Expiration:	10/31/2003
Facility Owner:	MIKE SATTARI
Facility Address:	31405 N OLD HWY 395
Facility City:	ESCONDIDO
Facility State:	CA
Facility Zip:	92026
UST Owner:	Not reported
Handle Regulated Hazmat:	Y
Own Or Operate UST:	Not reported
Subject To APSA:	Not reported
Generate Haz Waste:	Not reported
Treat Haz Waste:	Not reported
Generate Medical Waste:	Not reported

V128 **SOUTHWEST BOULDER AND STONE INC** **HAZNET** **S113090256**
ESE **31405 OLD HWY 395** **N/A**
> 1 **ESCONDIDO, CA 92026**
2.038 mi.
10760 ft. **Site 3 of 3 in cluster V**

Relative:
Higher

Actual:
740 ft.

HAZNET:

envid:	S113090256
Year:	2008
GEPAID:	CAL000171806
Contact:	CINDY BECHTOL/OFF MGR
Telephone:	7607513333
Mailing Name:	Not reported
Mailing Address:	5002 2ND STREET
Mailing City,St,Zip:	FALLBROOK, CA 920280000
Gen County:	Not reported
TSD EPA ID:	TXD077603371
TSD County:	Not reported
Waste Category:	Other still bottom waste
Disposal Method:	Storage, Bulking, And/Or Transfer Off Site--No Treatment/Reovery (H010-H129) Or (H131-H135)
Tons:	0.088
Cat Decode:	Other still bottom waste
Method Decode:	Storage, Bulking, And/Or Transfer Off Site--No Treatment/Reovery (H010-H129) Or (H131-H135)
Facility County:	San Diego

envid:	S113090256
Year:	2007
GEPAID:	CAL000171806
Contact:	CINDY BECHTOL/OFF MGR
Telephone:	7607513333
Mailing Name:	Not reported

SOUTHWEST BOULDER AND STONE INC (Continued) **S113090256**

Mailing Address:	5002 2ND STREET
Mailing City,St,Zip:	FALLBROOK, CA 920280000
Gen County:	Not reported
TSD EPA ID:	TXD077603371
TSD County:	Not reported
Waste Category:	Other still bottom waste
Disposal Method:	Fuel Blending Prior To Energy Recovery At Another Site
Tons:	0.03
Cat Decode:	Other still bottom waste
Method Decode:	Fuel Blending Prior To Energy Recovery At Another Site
Facility County:	San Diego

W129 **8561 W. LILAC RD. APN 127-072-20-00 SAN DIEGO COUNTY** **ENF** **S113408351**
East **8561 WEST LILAC ROAD** **N/A**
> 1 **ESCONDIDO, CA 92026**
2.069 mi.
10923 ft. **Site 1 of 4 in cluster W**

Relative:
Higher

Actual:
910 ft.

ENF:

Region:	9
Facility Id:	791259
Agency Name:	Bialkowski, William
Place Type:	Irrigated Land
Place Subtype:	Irrigated Lands
Facility Type:	Not reported
Agency Type:	Privately-Individual
# Of Agencies:	1
Place Latitude:	Not reported
Place Longitude:	Not reported
SIC Code 1:	Not reported
SIC Desc 1:	Not reported
SIC Code 2:	Not reported
SIC Desc 2:	Not reported
SIC Code 3:	Not reported
SIC Desc 3:	Not reported
NAICS Code 1:	Not reported
NAICS Desc 1:	Not reported
NAICS Code 2:	Not reported
NAICS Desc 2:	Not reported
NAICS Code 3:	Not reported
NAICS Desc 3:	Not reported
# Of Places:	1
Source Of Facility:	Reg Meas
Design Flow:	Not reported
Threat To Water Quality:	Not reported
Complexity:	Not reported
Pretreatment:	Not reported
Facility Waste Type:	Not reported
Facility Waste Type 2:	Not reported
Facility Waste Type 3:	Not reported
Facility Waste Type 4:	Not reported
Program:	IRRI
Program Category1:	IRRI
Program Category2:	IRRI
# Of Programs:	1
WDID:	Not reported
Reg Measure Id:	389186
Reg Measure Type:	Enrollee

8561 W. LILAC RD. APN 127-072-20-00 SAN DIEGO COUNTY (Continued) **S113408351**

Region:	9
Order #:	R9-2007-0104W4
Npdes# CA#:	Not reported
Major-Minor:	Not reported
Npdes Type:	Not reported
Reclamation:	Not reported
Dredge Fill Fee:	Not reported
301H:	Not reported
Application Fee Amt Received:	Not reported
Status:	Draft
Status Date:	02/20/2013
Effective Date:	Not reported
Expiration/Review Date:	Not reported
Termination Date:	Not reported
WDR Review - Amend:	Not reported
WDR Review - Revise/Renew:	Not reported
WDR Review - Rescind:	Not reported
WDR Review - No Action Required:	Not reported
WDR Review - Pending:	Not reported
WDR Review - Planned:	Not reported
Status Enrollee:	Y
Individual/General:	I
Fee Code:	21 - Non Billable Waivers
Direction/Voice:	Passive
Enforcement Id(EID):	389344
Region:	9
Order / Resolution Number:	Not reported
Enforcement Action Type:	Staff Enforcement Letter
Effective Date:	01/31/2013
Adoption/Issuance Date:	01/31/2013
Achieve Date:	Not reported
Termination Date:	Not reported
ACL Issuance Date:	Not reported
EPL Issuance Date:	Not reported
Status:	Active
Title:	SEL 01/31/2013 for Bialkowski, William
Description:	Not reported
Program:	IRRI
Latest Milestone Completion Date:	Not reported
# Of Programs1:	1
Total Assessment Amount:	$0.00
Initial Assessed Amount:	$0.00
Liability $ Amount:	$0.00
Project $ Amount:	$0.00
Liability $ Paid:	$0.00
Project $ Completed:	$0.00
Total $ Paid/Completed Amount:	$0.00

T130 **DAVID COLEMAN** **HAZNET** **S113459652**
NNW **3107 OLD POST RD** **N/A**
> 1 **FALLBROOK, CA 92028**
2.087 mi.
11021 ft. **Site 2 of 2 in cluster T**

Relative:
Higher

Actual:
358 ft.

HAZNET:

envid:	S113459652
Year:	2010
GEPAID:	CAC002652496
Contact:	KIM COLEMAN
Telephone:	4808611203
Mailing Name:	Not reported
Mailing Address:	3384 E DOWLING MILL CT
Mailing City,St,Zip:	BOISE, ID 837065797
Gen County:	Not reported
TSD EPA ID:	CAD982444481
TSD County:	Not reported
Waste Category:	Waste oil and mixed oil
Disposal Method:	Storage, Bulking, And/Or Transfer Off Site--No Treatment/Reovery (H010-H129) Or (H131-H135)
Tons:	0.323
Cat Decode:	Waste oil and mixed oil
Method Decode:	Storage, Bulking, And/Or Transfer Off Site--No Treatment/Reovery (H010-H129) Or (H131-H135)
Facility County:	San Diego

W131 **LINDSEY D MARQUART** **PEST LIC** **S117635103**
East **8724 W LILAC RD** **N/A**
> 1 **ESCONDIDO, CA 92026**
2.097 mi.
11072 ft. **Site 2 of 4 in cluster W**

Relative:
Higher

Actual:
915 ft.

PEST LIC:

Facility Type:	QAL
Categories:	D
License No:	130825
Issued or Renewed Date:	01/01/2014
Expiration Date:	12/31/2015

W132 **DOUGLAS MARQUART GROVE MANAGEMENT** **PEST LIC** **S117642722**
East **8724 W LILAC RD** **N/A**
> 1 **ESCONDIDO, CA 92026**
2.097 mi.
11072 ft. **Site 3 of 4 in cluster W**

Relative:
Higher

Actual:
915 ft.

PEST LIC:

Facility Type:	PCM
Categories:	Not reported
License No:	39244
Issued or Renewed Date:	01/01/2015
Expiration Date:	12/31/2016

W133 **TM 5410 MARQUART RANCH** **NPDES** **S111292967**
East **8724 W LILAC ROAD** **N/A**
> 1 **LILAC, CA 92026**
2.097 mi.
11072 ft. **Site 4 of 4 in cluster W**

Relative:
Higher

Actual:
915 ft.

NPDES:

Npdes Number:	CAS000002
Facility Status:	Terminated
Agency Id:	0
Region:	9
Regulatory Measure Id:	413097
Order No:	2009-0009-DWQ
Regulatory Measure Type:	Enrollee
Place Id:	Not reported
WDID:	9 37C361866
Program Type:	Construction
Adoption Date Of Regulatory Measure:	Not reported
Effective Date Of Regulatory Measure:	09/07/2011
Expiration Date Of Regulatory Measure:	Not reported
Termination Date Of Regulatory Measure:	05/31/2013
Discharge Name:	Doug Marquart
Discharge Address:	8724 W Lilac Rd
Discharge City:	Escondido
Discharge State:	California
Discharge Zip:	92026
RECEIVED DATE:	Not reported
PROCESSED DATE:	Not reported
STATUS CODE NAME:	Not reported
STATUS DATE:	Not reported
PLACE SIZE:	Not reported
PLACE SIZE UNIT:	Not reported
FACILITY CONTACT NAME:	Not reported
FACILITY CONTACT TITLE:	Not reported
FACILITY CONTACT PHONE:	Not reported
FACILITY CONTACT PHONE EXT:	Not reported
FACILITY CONTACT EMAIL:	Not reported
OPERATOR NAME:	Not reported
OPERATOR ADDRESS:	Not reported
OPERATOR CITY:	Not reported
OPERATOR STATE:	Not reported
OPERATOR ZIP:	Not reported
OPERATOR CONTACT NAME:	Not reported
OPERATOR CONTACT TITLE:	Not reported
OPERATOR CONTACT PHONE:	Not reported
OPERATOR CONTACT PHONE EXT:	Not reported
OPERATOR CONTACT EMAIL:	Not reported
OPERATOR TYPE:	Not reported
DEVELOPER NAME:	Not reported
DEVELOPER ADDRESS:	Not reported
DEVELOPER CITY:	Not reported
DEVELOPER STATE:	Not reported
DEVELOPER ZIP:	Not reported
DEVELOPER CONTACT NAME:	Not reported
DEVELOPER CONTACT TITLE:	Not reported
CONSTYPE LINEAR UTILITY IND:	Not reported
EMERGENCY PHONE NO:	Not reported
EMERGENCY PHONE EXT:	Not reported
CONSTYPE ABOVE GROUND IND:	Not reported

TM 5410 MARQUART RANCH (Continued) **S111292967**

CONSTYPE BELOW GROUND IND:	Not reported
CONSTYPE CABLE LINE IND:	Not reported
CONSTYPE COMM LINE IND:	Not reported
CONSTYPE COMMERTIAL IND:	Not reported
CONSTYPE ELECTRICAL LINE IND:	Not reported
CONSTYPE GAS LINE IND:	Not reported
CONSTYPE INDUSTRIAL IND:	Not reported
CONSTYPE OTHER DESRIPTION:	Not reported
CONSTYPE OTHER IND:	Not reported
CONSTYPE RECONS IND:	Not reported
CONSTYPE RESIDENTIAL IND:	Not reported
CONSTYPE TRANSPORT IND:	Not reported
CONSTYPE UTILITY DESCRIPTION:	Not reported
CONSTYPE UTILITY IND:	Not reported
CONSTYPE WATER SEWER IND:	Not reported
DIR DISCHARGE USWATER IND:	Not reported
RECEIVING WATER NAME:	Not reported
CERTIFIER NAME:	Not reported
CERTIFIER TITLE:	Not reported
CERTIFICATION DATE:	Not reported
PRIMARY SIC:	Not reported
SECONDARY SIC:	Not reported
TERTIARY SIC:	Not reported
Npdes Number:	Not reported
Facility Status:	Not reported
Agency Id:	Not reported
Region:	9
Regulatory Measure Id:	413097
Order No:	Not reported
Regulatory Measure Type:	Construction
Place Id:	Not reported
WDID:	9 37C361866
Program Type:	Not reported
Adoption Date Of Regulatory Measure:	Not reported
Effective Date Of Regulatory Measure:	Not reported
Expiration Date Of Regulatory Measure:	Not reported
Termination Date Of Regulatory Measure:	5/31/2013
Discharge Name:	Not reported
Discharge Address:	Not reported
Discharge City:	Not reported
Discharge State:	Not reported
Discharge Zip:	Not reported
RECEIVED DATE:	8/31/2011
PROCESSED DATE:	9/7/2011
STATUS CODE NAME:	Terminated
STATUS DATE:	2/11/2014
PLACE SIZE:	44
PLACE SIZE UNIT:	Acres
FACILITY CONTACT NAME:	Doug Marquart
FACILITY CONTACT TITLE:	Not reported
FACILITY CONTACT PHONE:	760-728-7171
FACILITY CONTACT PHONE EXT:	Not reported
FACILITY CONTACT EMAIL:	dougmarquart@gmail.com
OPERATOR NAME:	Doug Marquart
OPERATOR ADDRESS:	Not reported
OPERATOR CITY:	Not reported

TM 5410 MARQUART RANCH (Continued) **S111292967**

OPERATOR STATE:	Not reported
OPERATOR ZIP:	Not reported
OPERATOR CONTACT NAME:	Not reported
OPERATOR CONTACT TITLE:	Not reported
OPERATOR CONTACT PHONE:	Not reported
OPERATOR CONTACT PHONE EXT:	Not reported
OPERATOR CONTACT EMAIL:	Not reported
OPERATOR TYPE:	Private Individual
DEVELOPER NAME:	Doug Marquart
DEVELOPER ADDRESS:	8724 W Lilac Rd
DEVELOPER CITY:	Escondido
DEVELOPER STATE:	California
DEVELOPER ZIP:	92026
DEVELOPER CONTACT NAME:	Doug Marquart
DEVELOPER CONTACT TITLE:	Not reported
CONSTYPE LINEAR UTILITY IND:	N
EMERGENCY PHONE NO:	Not reported
EMERGENCY PHONE EXT:	Not reported
CONSTYPE ABOVE GROUND IND:	Not reported
CONSTYPE BELOW GROUND IND:	Not reported
CONSTYPE CABLE LINE IND:	Not reported
CONSTYPE COMM LINE IND:	Not reported
CONSTYPE COMMERTIAL IND:	Not reported
CONSTYPE ELECTRICAL LINE IND:	Not reported
CONSTYPE GAS LINE IND:	Not reported
CONSTYPE INDUSTRIAL IND:	Not reported
CONSTYPE OTHER DESRIPTION:	Not reported
CONSTYPE OTHER IND:	Not reported
CONSTYPE RECONS IND:	Not reported
CONSTYPE RESIDENTIAL IND:	Y
CONSTYPE TRANSPORT IND:	Y
CONSTYPE UTILITY DESCRIPTION:	Not reported
CONSTYPE UTILITY IND:	Not reported
CONSTYPE WATER SEWER IND:	Not reported
DIR DISCHARGE USWATER IND:	N
RECEIVING WATER NAME:	Not reported
CERTIFIER NAME:	Doug Marquart
CERTIFIER TITLE:	Not reported
CERTIFICATION DATE:	31-AUG-11
PRIMARY SIC:	Not reported
SECONDARY SIC:	Not reported
TERTIARY SIC:	Not reported

134
SE
> 1
2.111 mi.
11147 ft.

VC #4- CHLORINATION STN **San Diego Co. HMMD** **S104754395**
31697 AQUEDUCT RD **N/A**
BONSALL, CA 92003

Relative:
Higher

Actual:
805 ft.

SAN DIEGO CO. HMMD:

Facility Id:	134382
Business Type:	6HK18
EPA Id Number:	Not reported
APN:	127-221-10-00
Last HMMD Inspection:	03/20/2000
Permit Status:	INAC
Permit Expiration:	03/20/2000
Facility Owner:	VALLEY CENTER MUNI WATER DIST

VC #4- CHLORINATION STN (Continued) **S104754395**

Facility Address:	P O BOX 67
Facility City:	VALLEY CENTER
Facility State:	CA
Facility Zip:	92082-0067
UST Owner:	Not reported
Handle Regulated Hazmat:	Not reported
Own Or Operate UST:	Not reported
Subject To APSA:	Not reported
Generate Haz Waste:	Not reported
Treat Haz Waste:	Not reported
Generate Medical Waste:	Not reported

135
NNW
> 1
2.126 mi.
11227 ft.

ATKINS NURSERY **San Diego Co. HMMD** **S104761294**
2550 VIA ALICIA **N/A**
FALLBROOK, CA 92028

Relative:
Higher

Actual:
415 ft.

SAN DIEGO CO. HMMD:

Facility Id:	199253
Business Type:	6HKAG
EPA Id Number:	Not reported
APN:	124-203-25-00
Last HMMD Inspection:	07/31/1997
Permit Status:	INAC
Permit Expiration:	07/31/2002
Facility Owner:	OLIVER ATKINS
Facility Address:	3129 RECHE RD
Facility City:	FALLBROOK
Facility State:	CA
Facility Zip:	92028-3732
UST Owner:	Not reported
Handle Regulated Hazmat:	Y
Own Or Operate UST:	Not reported
Subject To APSA:	Not reported
Generate Haz Waste:	Not reported
Treat Haz Waste:	Not reported
Generate Medical Waste:	Not reported

136
NW
> 1
2.144 mi.
11319 ft.

EDR Hist Auto **1015461533**
N/A

3864 LINDA VISTA DR
FALLBROOK, CA 92028

Relative:
Higher

Actual:
416 ft.

EDR Historical Auto Stations:

Name:	BRADLEY AUTOMOTIVE MOBILE SRVC
Year:	2005
Address:	3864 LINDA VISTA DR

X137 **JAMES DOUGLASS** **HAZNET** **S112937127**
NNE **3111 SUMAC RD** **N/A**
> 1 **FALLBROOK, CA 92028**
2.165 mi.
11429 ft. **Site 1 of 2 in cluster X**

Relative:
Higher

Actual:
834 ft.

HAZNET:

envid:	S112937127
Year:	2004
GEPAID:	CAC002576862
Contact:	JAMES
Telephone:	7607288422
Mailing Name:	Not reported
Mailing Address:	3111 SUMAC RD
Mailing City,St,Zip:	FALLBROOK, CA 92028
Gen County:	Not reported
TSD EPA ID:	CAD044429835
TSD County:	Not reported
Waste Category:	Liquids with halogenated organic compounds >= 1,000 Mg./L
Disposal Method:	Disposal, Other
Tons:	0.02
Cat Decode:	Liquids with halogenated organic compounds >= 1,000 Mg./L
Method Decode:	Disposal, Other
Facility County:	San Diego

envid:	S112937127
Year:	2004
GEPAID:	CAC002576862
Contact:	JAMES
Telephone:	7607288422
Mailing Name:	Not reported
Mailing Address:	3111 SUMAC RD
Mailing City,St,Zip:	FALLBROOK, CA 92028
Gen County:	Not reported
TSD EPA ID:	CAD982444481
TSD County:	Not reported
Waste Category:	Unspecified oil-containing waste
Disposal Method:	Transfer Station
Tons:	0.04
Cat Decode:	Unspecified oil-containing waste
Method Decode:	Transfer Station
Facility County:	San Diego

envid:	S112937127
Year:	2004
GEPAID:	CAC002576862
Contact:	JAMES
Telephone:	7607288422
Mailing Name:	Not reported
Mailing Address:	3111 SUMAC RD
Mailing City,St,Zip:	FALLBROOK, CA 92028
Gen County:	Not reported
TSD EPA ID:	CAD982444481
TSD County:	Not reported
Waste Category:	Waste oil and mixed oil
Disposal Method:	Transfer Station
Tons:	0.43
Cat Decode:	Waste oil and mixed oil
Method Decode:	Transfer Station

JAMES DOUGLASS (Continued) **S112937127**

Facility County: San Diego

138
West
> 1
2.177 mi.
11492 ft.

HWY 76 AT SWEETGRASS RD
BONSALL, CA 92028

CHMIRS **S111753183**
N/A

Relative:
Lower

Actual:
178 ft.

CHMIRS:

OES Incident Number:	1-0533
OES notification:	01/27/2011
OES Date:	Not reported
OES Time:	Not reported
Date Completed:	**Not reported**
Property Use:	Not reported
Agency Id Number:	Not reported
Agency Incident Number:	Not reported
Time Notified:	Not reported
Time Completed:	Not reported
Surrounding Area:	Not reported
Estimated Temperature:	Not reported
Property Management:	Not reported
More Than Two Substances Involved?:	Not reported
Resp Agncy Personel # Of Decontaminated:	Not reported
Responding Agency Personel # Of Injuries:	Not reported
Responding Agency Personel # Of Fatalities:	Not reported
Others Number Of Decontaminated:	Not reported
Others Number Of Injuries:	Not reported
Others Number Of Fatalities:	Not reported
Vehicle Make/year:	Not reported
Vehicle License Number:	Not reported
Vehicle State:	Not reported
Vehicle Id Number:	Not reported
CA DOT PUC/ICC Number:	Not reported
Company Name:	Not reported
Reporting Officer Name/ID:	Not reported
Report Date:	Not reported
Facility Telephone:	Not reported
Waterway Involved:	No
Waterway:	Not reported
Spill Site:	Road
Cleanup By:	Contractor
Containment:	Not reported
What Happened:	Not reported
Type:	Not reported
Measure:	Gal(s)
Other:	Not reported
Date/Time:	715
Year:	2011
Agency:	San Diego Co Env Health Hazmat
Incident Date:	1/27/2011
Admin Agency:	San Diego County Health Services Department
Amount:	Not reported
Contained:	No
Site Type:	Not reported
E Date:	Not reported
Substance:	Diesel
Quantity Released:	30

(Continued) **S111753183**

Unknown:	Not reported
Substance #2:	Not reported
Substance #3:	Not reported
Evacuations:	Not reported
Number of Injuries:	Not reported
Number of Fatalities:	Not reported
#1 Pipeline:	Not reported
#2 Pipeline:	Not reported
#3 Pipeline:	Not reported
#1 Vessel >= 300 Tons:	Not reported
#2 Vessel >= 300 Tons:	Not reported
#3 Vessel >= 300 Tons:	Not reported
Evacs:	Not reported
Injuries:	Not reported
Fatals:	Not reported
Comments:	Not reported
Description:	Caller states substance was released due to tractor trailer overturning. Caller states saddle tank is still releasing at a rate of one gallon per hour.. Caller states release is near a creek but the creek has not been impacted. Caller states Hwy 76 is impacted. Roadway closed.

X139 **THOMPSON RANCH** **San Diego Co. HMMD** **S104753085**
NNE **3095 SUMAC RD** **N/A**
> 1 **FALLBROOK, CA 92028**
2.185 mi.
11538 ft. **Site 2 of 2 in cluster X**

Relative:
Higher

Actual:
820 ft.

SAN DIEGO CO. HMMD:

Facility Id:	132267
Business Type:	6HK03
EPA Id Number:	Not reported
APN:	125-030-31-00
Last HMMD Inspection:	Not reported
Permit Status:	INAC
Permit Expiration:	10/31/2002
Facility Owner:	THOMPSON RANCH
Facility Address:	2454 GLENDOWER AV
Facility City:	LOS ANGELES
Facility State:	CA
Facility Zip:	90027-
UST Owner:	Not reported
Handle Regulated Hazmat:	Not reported
Own Or Operate UST:	Not reported
Subject To APSA:	Not reported
Generate Haz Waste:	Not reported
Treat Haz Waste:	Not reported
Generate Medical Waste:	Not reported

UST:

UST Name:	UNDERGROUND TANK 132267 T001
Last Update:	2012-11-02 14:17:38
Permit Number:	132267
Tank Type:	UNKNOWN
Additional Id:	AT2713
Capacity Gallons:	1000
UST Contents:	DIESEL

THOMPSON RANCH (Continued) **S104753085**

Other Content Info:	DIESEL
Reg Status:	REMOVED
Remove Close Date:	1992-07-10 00:00:00
Year Installed:	Not reported
Pipe Type:	Not reported
Delivery System:	Not reported
Monitor Code:	90
UST Monitor Method:	NO MONITORING ALTERNATIVE SELECTED. VERIFY AND ENTER MONITORING ALTERNATIVE DURING INSPECTION.

Y140 **JESS P CULPEPER** **PEST LIC** **S117647169**
ENE **3714 LAKE CIRCLE DR** **N/A**
> 1 **FALLBROOK, CA 92028**
2.186 mi.
11540 ft. **Site 1 of 4 in cluster Y**

Relative:
Higher

Actual:
267 ft.

PEST LIC:

Facility Type:	QAC
Categories:	C
License No:	80303
Issued or Renewed Date:	01/01/2015
Expiration Date:	12/31/2016

---

141 **30187 VIA MARIA ELENA, BONSALL, CA., 92003** **ENF** **S113408367**
SSW **30187 VIA MARIA ELENA** **N/A**
> 1 **BONSALL, CA 92003**
2.193 mi.
11578 ft.

Relative:
Higher

Actual:
448 ft.

ENF:

Region:	9
Facility Id:	791294
Agency Name:	Flanagan, E.W.
Place Type:	Irrigated Land
Place Subtype:	Irrigated Lands
Facility Type:	Not reported
Agency Type:	Privately-Individual
# Of Agencies:	1
Place Latitude:	Not reported
Place Longitude:	Not reported
SIC Code 1:	Not reported
SIC Desc 1:	Not reported
SIC Code 2:	Not reported
SIC Desc 2:	Not reported
SIC Code 3:	Not reported
SIC Desc 3:	Not reported
NAICS Code 1:	Not reported
NAICS Desc 1:	Not reported
NAICS Code 2:	Not reported
NAICS Desc 2:	Not reported
NAICS Code 3:	Not reported
NAICS Desc 3:	Not reported
# Of Places:	1
Source Of Facility:	Reg Meas
Design Flow:	Not reported

30187 VIA MARIA ELENA, BONSALL, CA., 92003 (Continued) **S113408367**

Threat To Water Quality:	Not reported
Complexity:	Not reported
Pretreatment:	Not reported
Facility Waste Type:	Not reported
Facility Waste Type 2:	Not reported
Facility Waste Type 3:	Not reported
Facility Waste Type 4:	Not reported
Program:	IRRI
Program Category1:	IRRI
Program Category2:	IRRI
# Of Programs:	1
WDID:	Not reported
Reg Measure Id:	389240
Reg Measure Type:	Enrollee
Region:	9
Order #:	R9-2007-0104W4
Npdes# CA#:	Not reported
Major-Minor:	Not reported
Npdes Type:	Not reported
Reclamation:	Not reported
Dredge Fill Fee:	Not reported
301H:	Not reported
Application Fee Amt Received:	Not reported
Status:	Draft
Status Date:	02/21/2013
Effective Date:	Not reported
Expiration/Review Date:	Not reported
Termination Date:	Not reported
WDR Review - Amend:	Not reported
WDR Review - Revise/Renew:	Not reported
WDR Review - Rescind:	Not reported
WDR Review - No Action Required:	Not reported
WDR Review - Pending:	Not reported
WDR Review - Planned:	Not reported
Status Enrollee:	Y
Individual/General:	I
Fee Code:	21 - Non Billable Waivers
Direction/Voice:	Passive
Enforcement Id(EID):	389364
Region:	9
Order / Resolution Number:	Not reported
Enforcement Action Type:	Staff Enforcement Letter
Effective Date:	01/31/2013
Adoption/Issuance Date:	01/31/2013
Achieve Date:	Not reported
Termination Date:	Not reported
ACL Issuance Date:	Not reported
EPL Issuance Date:	Not reported
Status:	Active
Title:	SEL 01/31/2013 for Flanagan, E.W.
Description:	Not reported
Program:	IRRI
Latest Milestone Completion Date:	Not reported
# Of Programs1:	1
Total Assessment Amount:	$0.00
Initial Assessed Amount:	$0.00
Liability $ Amount:	$0.00

30187 VIA MARIA ELENA, BONSALL, CA., 92003 (Continued) **S113408367**

Project $ Amount:	$0.00
Liability $ Paid:	$0.00
Project $ Completed:	$0.00
Total $ Paid/Completed Amount:	$0.00

Z142 **GOLDF COURSE** **HIST UST** **U001570910**
WSW **31474 GOLF CLUB DR** **N/A**
> 1 **BONSALL, CA 92003**
2.206 mi.
11649 ft. **Site 1 of 3 in cluster Z**

Relative:
Lower

Actual:
210 ft.

HIST UST:

File Number:	0002F2AD
URL:	http://geotracker.waterboards.ca.gov/ustpdfs/pdf/0002F2AD.pdf
Region:	STATE
Facility ID:	00000049885
Facility Type:	Other
Other Type:	GOLF COURSE
Contact Name:	ED KELLY
Telephone:	6197580572
Owner Name:	SAN LUIS REY DOWNS ENTERPRISES
Owner Address:	5772 CAMINO DEL REY
Owner City,St,Zip:	BONSALL, CA 92003
Total Tanks:	0003
Tank Num:	001
Container Num:	1
Year Installed:	Not reported
Tank Capacity:	00001000
Tank Used for:	PRODUCT
Type of Fuel:	REGULAR
Container Construction Thickness:	Not reported
Leak Detection:	Visual
Tank Num:	002
Container Num:	2
Year Installed:	Not reported
Tank Capacity:	00001000
Tank Used for:	PRODUCT
Type of Fuel:	DIESEL
Container Construction Thickness:	Not reported
Leak Detection:	Visual
Tank Num:	003
Container Num:	3
Year Installed:	Not reported
Tank Capacity:	00000550
Tank Used for:	PRODUCT
Type of Fuel:	REGULAR
Container Construction Thickness:	Not reported
Leak Detection:	Visual

Click here for Geo Tracker PDF:

Z143 **SLRD GOLF COURSE** **AST** **S104749326**
WSW **31474 GOLF CLUB DR** **San Diego Co. HMMD** **N/A**
> 1 **BONSALL, CA 92003** **SWEEPS UST**
2.206 mi.
11649 ft. **Site 2 of 3 in cluster Z**

Relative:
Lower

Actual:
210 ft.

AST:
Certified Unified Program Agencies: San Diego
Owner: SAN LUIS REY DOWNS ENTERPRISES
Total Gallons: 1495

SAN DIEGO CO. HMMD:
Facility Id: 120018
Business Type: 6HK40
EPA Id Number: CAD982335549
APN: 126-060-71-00
Last HMMD Inspection: 01/07/2010
Permit Status: OPEN
Permit Expiration: 06/30/2013
Facility Owner: SAN LUIS REY DOWNS ENTERPRISES
Facility Address: 5772 CAMINO DEL REY
Facility City: BONSALL
Facility State: CA
Facility Zip: 92003-3716
UST Owner: SAN LUIS REY DOWNS ENTERPRISES
Handle Regulated Hazmat: Y
Own Or Operate UST: Not reported
Subject To APSA: Y
Generate Haz Waste: Y
Treat Haz Waste: Not reported
Generate Medical Waste: Not reported

UST:
UST Name: UNDERGROUND TANK 120018 T001
Last Update: 2012-11-02 14:17:38
Permit Number: 120018
Tank Type: SINGLE WALL
Additional Id: 1
Capacity Gallons: 1000
UST Contents: LEADED
Other Content Info: LEADED
Reg Status: REMOVED
Remove Close Date: 1986-11-08 00:00:00
Year Installed: Not reported
Pipe Type: SINGLE WALL
Delivery System: SUCTION
Monitor Code: 05
UST Monitor Method: SW TANK DW PIPE W/ POS SHUTOFF-ALARM ON LLD W/ SIRS:SIR ANALY MONTHLY, TANK TEST BIENNIALLY, PIPE TEST ANN 0.1 G/HR OR MO 0.2 G/HR

UST Name: UNDERGROUND TANK 120018 T002
Last Update: 2012-11-02 14:17:38
Permit Number: 120018
Tank Type: SINGLE WALL
Additional Id: 2
Capacity Gallons: 1000
UST Contents: DIESEL
Other Content Info: DIESEL
Reg Status: REMOVED

SLRD GOLF COURSE (Continued) **S104749326**

Remove Close Date:	1986-11-08 00:00:00
Year Installed:	Not reported
Pipe Type:	SINGLE WALL
Delivery System:	SUCTION
Monitor Code:	05
UST Monitor Method:	SW TANK DW PIPE W/ POS SHUTOFF-ALARM ON LLD W/ SIRS:SIR ANALY MONTHLY, TANK TEST BIENNIALLY, PIPE TEST ANN 0.1 G/HR OR MO 0.2 G/HR
UST Name:	UNDERGROUND TANK 120018 T003
Last Update:	2012-11-02 14:17:38
Permit Number:	120018
Tank Type:	SINGLE WALL
Additional Id:	3
Capacity Gallons:	550
UST Contents:	LEADED
Other Content Info:	LEADED
Reg Status:	REMOVED
Remove Close Date:	1986-11-08 00:00:00
Year Installed:	Not reported
Pipe Type:	Not reported
Delivery System:	SUCTION
Monitor Code:	90
UST Monitor Method:	NO MONITORING ALTERNATIVE SELECTED. VERIFY AND ENTER MONITORING ALTERNATIVE DURING INSPECTION.

Active Permits:

Facility Id:	120018
Update Date:	11/02/2012
Case Number:	7782-44-7
Name:	OXYGEN
Other Information:	Not reported
Material Waste:	Material
Hazardous Categories 1:	PRESSURE RELEASE
Hazardous Categories 2:	Not reported
Facility Id:	120018
Update Date:	11/02/2012
Case Number:	8006-61-9
Name:	UNLEADED GASOLINE
Other Information:	Not reported
Material Waste:	Material
Hazardous Categories 1:	CHRONIC
Hazardous Categories 2:	Not reported
Facility Id:	120018
Update Date:	11/02/2012
Case Number:	Not reported
Name:	WASTE 135 UNSPECIFIED AQUEOUS SOL'N
Other Information:	PARTS WASHER
Material Waste:	Waste
Hazardous Categories 1:	Not reported
Hazardous Categories 2:	Not reported
Facility Id:	120018
Update Date:	11/02/2012
Case Number:	Not reported
Name:	WASTE 888 USED OIL FILTERS

SLRD GOLF COURSE (Continued) **S104749326**

Other Information: W. O. FILTERS
Material Waste: Waste
Hazardous Categories 1: Not reported
Hazardous Categories 2: Not reported

Facility Id: 120018
Update Date: 11/02/2012
Case Number: Not reported
Name: WASTE 221 WASTE OIL & MIXED OIL
Other Information: WASTE OIL
Material Waste: Waste
Hazardous Categories 1: Not reported
Hazardous Categories 2: Not reported

Facility Id: 120018
Update Date: 11/02/2012
Case Number: 684-76-346
Name: DIESEL
Other Information: Not reported
Material Waste: Material
Hazardous Categories 1: CHRONIC
Hazardous Categories 2: Not reported

Facility Id: 120018
Update Date: 11/02/2012
Case Number: 6484-52-2
Name: VARIOUS FERTILIZERS, PESTICIDES
Other Information: Not reported
Material Waste: Material
Hazardous Categories 1: ACUTE
Hazardous Categories 2: Not reported

Facility Id: 120018
Update Date: 11/02/2012
Case Number: Not reported
Name: WASTE 223 UNSPEC OIL CONTAINING WASTE
Other Information: OILY ABSORBENT / PARTS WASHER FILTER
Material Waste: Waste
Hazardous Categories 1: Not reported
Hazardous Categories 2: Not reported

Facility Id: 120018
Update Date: 11/02/2012
Case Number: 647-42-445
Name: OIL: MOTOR
Other Information: VARIOUS GRADES
Material Waste: Material
Hazardous Categories 1: ACUTE
Hazardous Categories 2: Not reported

Facility Id: 120018
Update Date: 11/02/2012
Case Number: Not reported
Name: WASTE 342 ORGANIC LIQUIDS W/METALS
Other Information: ANTIFREEZE / SATELLITE
Material Waste: Waste
Hazardous Categories 1: Not reported

SLRD GOLF COURSE (Continued) **S104749326**

Hazardous Categories 2: Not reported

Violations Active Permits:

Facility Id:	120018
Update Date:	11/02/2012
Inspection Date:	01/07/2010
Violation Code:	6HV0307
Violation:	ILLEGAL DISPOSAL OF UNIVERSAL WASTE
Violation Citation:	Disposal of universal waste to an unauthorized point. 25189.5(a); SQH:66273.11(a); LQH: 66273.31(a)
Activity:	ACTIVE
Facility Id:	120018
Update Date:	11/02/2012
Inspection Date:	01/07/2010
Violation Code:	6HV0218
Violation:	FILTERS:FUEL/OIL NOT LABELED OR CLOSED
Violation Citation:	Failed to label &/or close drained used oil filters &/or used fuel filters. 25250.22 and 66266.130(c)(3)
Activity:	ACTIVE
Facility Id:	120018
Update Date:	11/02/2012
Inspection Date:	10/16/2003
Violation Code:	6HV0202
Violation:	WASTE CONTAINER W/O LABELS
Violation Citation:	Hazardous waste containers &/or tanks are missing labels, accumulation date and/or are improperly labeled. CCR 66262.34(a)(2); 66262.34(a)(3) & 66262.34(f)
Activity:	ACTIVE
Facility Id:	120018
Update Date:	11/02/2012
Inspection Date:	04/05/2005
Violation Code:	6HV0216
Violation:	HAZMATS WITHOUT PROPER LABELS
Violation Citation:	Hazardous materials have not been adequately labeled within 10 days & are now declared hazardous waste. HSC 25124(b)(3)(A) & 66262.34(f)
Activity:	ACTIVE
Facility Id:	120018
Update Date:	11/02/2012
Inspection Date:	01/07/2010
Violation Code:	6HV1613
Violation:	TANK STANDARDS NOT MET
Violation Citation:	Failed to comply with tank standards which include: two feet of freeboard (where applicable), shut off for waste feed line, & daily and weekly inspections. CFR 265.201(b) & (c)
Activity:	ACTIVE
Facility Id:	120018
Update Date:	11/02/2012
Inspection Date:	10/16/2003
Violation Code:	6HV0201
Violation:	WASTE CONTAINER NOT CLOSED
Violation Citation:	Hazardous waste containers are not kept closed while in storage. CCR 66265.173(a)

SLRD GOLF COURSE (Continued) **S104749326**

Activity:	ACTIVE
Facility Id:	120018
Update Date:	11/02/2012
Inspection Date:	01/07/2010
Violation Code:	6HV1012
Violation:	SPCC PLAN NOT PREPARED
Violation Citation:	Spill Prevention Countermeasures & Control Plan not prepared as required. 25270.5 (c)
Activity:	ACTIVE
Facility Id:	120018
Update Date:	11/02/2012
Inspection Date:	01/07/2010
Violation Code:	6HV0225
Violation:	ACCUMULATED HW>180 OR >270 DAYS
Violation Citation:	Accumulated waste too long (>180 or 270 days). 66262.34(d), CFR 262.34(e)&(f), &/or 25201(a) [>90 days for AHW waste]
Activity:	ACTIVE
Facility Id:	120018
Update Date:	11/02/2012
Inspection Date:	04/05/2005
Violation Code:	6HV0401
Violation:	TRAINING RECORDS UNAVAILABLE
Violation Citation:	Personnel training records are not maintained to document compliance with requirements for current and former employees. CCR 66265.16(d)&(e)
Activity:	ACTIVE
Facility Id:	120018
Update Date:	11/02/2012
Inspection Date:	01/07/2010
Violation Code:	6HV0407
Violation:	EMPLOYEE TRAINING NOT ADEQUATE
Violation Citation:	Employee training program for small quantity generator of hazardous waste is inadequate. CFR 262.34(d)(5)(iii)
Activity:	ACTIVE
Facility Id:	120018
Update Date:	11/02/2012
Inspection Date:	10/16/2003
Violation Code:	6HV0402
Violation:	TRAINING PROGRAM NOT ADEQUATE
Violation Citation:	Personnel training is not adequate to ensure compliance with hazardous waste regulations. CCR 66265.16(a)&(b)
Activity:	ACTIVE
Facility Id:	120018
Business Type:	6HK40
EPA Id Number:	CAD982335549
APN:	126-060-71-00
Last HMMD Inspection:	01/07/2010
Permit Status:	OPEN
Permit Expiration:	06/30/2013
Facility Owner:	SAN LUIS REY DOWNS ENTERPRISES

SLRD GOLF COURSE (Continued) **S104749326**

Facility Address:	5772 CAMINO DEL REY
Facility City:	BONSALL
Facility State:	CA
Facility Zip:	92003-3716
UST Owner:	SAN LUIS REY DOWNS ENTERPRISES
Handle Regulated Hazmat:	Y
Own Or Operate UST:	Not reported
Subject To APSA:	Not reported
Generate Haz Waste:	Y
Treat Haz Waste:	Not reported
Generate Medical Waste:	Not reported

UST:

UST Name:	UNDERGROUND TANK 120018 T001
Last Update:	2012-11-02 14:17:38
Permit Number:	120018
Tank Type:	SINGLE WALL
Additional Id:	1
Capacity Gallons:	1000
UST Contents:	LEADED
Other Content Info:	LEADED
Reg Status:	REMOVED
Remove Close Date:	1986-11-08 00:00:00
Year Installed:	Not reported
Pipe Type:	SINGLE WALL
Delivery System:	SUCTION
Monitor Code:	05
UST Monitor Method:	SW TANK DW PIPE W/ POS SHUTOFF-ALARM ON LLD W/ SIRS:SIR ANALY MONTHLY, TANK TEST BIENNIALLY, PIPE TEST ANN 0.1 G/HR OR MO 0.2 G/HR

UST Name:	UNDERGROUND TANK 120018 T002
Last Update:	2012-11-02 14:17:38
Permit Number:	120018
Tank Type:	SINGLE WALL
Additional Id:	2
Capacity Gallons:	1000
UST Contents:	DIESEL
Other Content Info:	DIESEL
Reg Status:	REMOVED
Remove Close Date:	1986-11-08 00:00:00
Year Installed:	Not reported
Pipe Type:	SINGLE WALL
Delivery System:	SUCTION
Monitor Code:	05
UST Monitor Method:	SW TANK DW PIPE W/ POS SHUTOFF-ALARM ON LLD W/ SIRS:SIR ANALY MONTHLY, TANK TEST BIENNIALLY, PIPE TEST ANN 0.1 G/HR OR MO 0.2 G/HR

UST Name:	UNDERGROUND TANK 120018 T003
Last Update:	2012-11-02 14:17:38
Permit Number:	120018
Tank Type:	SINGLE WALL
Additional Id:	3
Capacity Gallons:	550
UST Contents:	LEADED
Other Content Info:	LEADED
Reg Status:	REMOVED
Remove Close Date:	1986-11-08 00:00:00
Year Installed:	Not reported

SLRD GOLF COURSE (Continued) **S104749326**

Pipe Type: Not reported
Delivery System: SUCTION
Monitor Code: 90
UST Monitor Method: NO MONITORING ALTERNATIVE SELECTED. VERIFY AND ENTER MONITORING ALTERNATIVE DURING INSPECTION.

Active Permits:

Facility Id: 120018
Update Date: 11/02/2012
Case Number: 7782-44-7
Name: OXYGEN
Other Information: Not reported
Material Waste: Material
Hazardous Categories 1: PRESSURE RELEASE
Hazardous Categories 2: Not reported

Facility Id: 120018
Update Date: 11/02/2012
Case Number: 8006-61-9
Name: UNLEADED GASOLINE
Other Information: Not reported
Material Waste: Material
Hazardous Categories 1: CHRONIC
Hazardous Categories 2: Not reported

Facility Id: 120018
Update Date: 11/02/2012
Case Number: Not reported
Name: WASTE 135 UNSPECIFIED AQUEOUS SOL'N
Other Information: PARTS WASHER
Material Waste: Waste
Hazardous Categories 1: Not reported
Hazardous Categories 2: Not reported

Facility Id: 120018
Update Date: 11/02/2012
Case Number: Not reported
Name: WASTE 888 USED OIL FILTERS
Other Information: W. O. FILTERS
Material Waste: Waste
Hazardous Categories 1: Not reported
Hazardous Categories 2: Not reported

Facility Id: 120018
Update Date: 11/02/2012
Case Number: Not reported
Name: WASTE 221 WASTE OIL & MIXED OIL
Other Information: WASTE OIL
Material Waste: Waste
Hazardous Categories 1: Not reported
Hazardous Categories 2: Not reported

Facility Id: 120018
Update Date: 11/02/2012
Case Number: 684-76-346
Name: DIESEL
Other Information: Not reported

SLRD GOLF COURSE (Continued) **S104749326**

Material Waste: Material
Hazardous Categories 1: CHRONIC
Hazardous Categories 2: Not reported

Facility Id: 120018
Update Date: 11/02/2012
Case Number: 6484-52-2
Name: VARIOUS FERTILIZERS, PESTICIDES
Other Information: Not reported
Material Waste: Material
Hazardous Categories 1: ACUTE
Hazardous Categories 2: Not reported

Facility Id: 120018
Update Date: 11/02/2012
Case Number: Not reported
Name: WASTE 223 UNSPEC OIL CONTAINING WASTE
Other Information: OILY ABSORBENT / PARTS WASHER FILTER
Material Waste: Waste
Hazardous Categories 1: Not reported
Hazardous Categories 2: Not reported

Facility Id: 120018
Update Date: 11/02/2012
Case Number: 647-42-445
Name: OIL: MOTOR
Other Information: VARIOUS GRADES
Material Waste: Material
Hazardous Categories 1: ACUTE
Hazardous Categories 2: Not reported

Facility Id: 120018
Update Date: 11/02/2012
Case Number: Not reported
Name: WASTE 342 ORGANIC LIQUIDS W/METALS
Other Information: ANTIFREEZE / SATELLITE
Material Waste: Waste
Hazardous Categories 1: Not reported
Hazardous Categories 2: Not reported

Violations Active Permits:
Facility Id: 120018
Update Date: 11/02/2012
Inspection Date: 01/07/2010
Violation Code: 6HV0307
Violation: ILLEGAL DISPOSAL OF UNIVERSAL WASTE
Violation Citation: Disposal of universal waste to an unauthorized point. 25189.5(a); SQH:66273.11(a); LQH: 66273.31(a)
Activity: ACTIVE

Facility Id: 120018
Update Date: 11/02/2012
Inspection Date: 01/07/2010
Violation Code: 6HV0218
Violation: FILTERS:FUEL/OIL NOT LABELED OR CLOSED
Violation Citation: Failed to label &/or close drained used oil filters &/or used fuel filters. 25250.22 and 66266.130(c)(3)

SLRD GOLF COURSE (Continued) **S104749326**

Activity:	ACTIVE
Facility Id:	120018
Update Date:	11/02/2012
Inspection Date:	10/16/2003
Violation Code:	6HV0202
Violation:	WASTE CONTAINER W/O LABELS
Violation Citation:	Hazardous waste containers &/or tanks are missing labels, accumulation date and/or are improperly labeled. CCR 66262.34(a)(2); 66262.34(a)(3) & 66262.34(f)
Activity:	ACTIVE
Facility Id:	120018
Update Date:	11/02/2012
Inspection Date:	04/05/2005
Violation Code:	6HV0216
Violation:	HAZMATS WITHOUT PROPER LABELS
Violation Citation:	Hazardous materials have not been adequately labeled within 10 days & are now declared hazardous waste. HSC 25124(b)(3)(A) & 66262.34(f)
Activity:	ACTIVE
Facility Id:	120018
Update Date:	11/02/2012
Inspection Date:	01/07/2010
Violation Code:	6HV1613
Violation:	TANK STANDARDS NOT MET
Violation Citation:	Failed to comply with tank standards which include: two feet of freeboard (where applicable), shut off for waste feed line, & daily and weekly inspections. CFR 265.201(b) & (c)
Activity:	ACTIVE
Facility Id:	120018
Update Date:	11/02/2012
Inspection Date:	10/16/2003
Violation Code:	6HV0201
Violation:	WASTE CONTAINER NOT CLOSED
Violation Citation:	Hazardous waste containers are not kept closed while in storage. CCR 66265.173(a)
Activity:	ACTIVE
Facility Id:	120018
Update Date:	11/02/2012
Inspection Date:	01/07/2010
Violation Code:	6HV1012
Violation:	SPCC PLAN NOT PREPARED
Violation Citation:	Spill Prevention Countermeasures & Control Plan not prepared as required. 25270.5 (c)
Activity:	ACTIVE
Facility Id:	120018
Update Date:	11/02/2012
Inspection Date:	01/07/2010
Violation Code:	6HV0225
Violation:	ACCUMULATED HW>180 OR >270 DAYS
Violation Citation:	Accumulated waste too long (>180 or 270 days). 66262.34(d), CFR 262.34(e)&(f), &/or 25201(a) [>90 days for AHW waste]
Activity:	ACTIVE

SLRD GOLF COURSE (Continued) **S104749326**

Facility Id: 120018
Update Date: 11/02/2012
Inspection Date: 04/05/2005
Violation Code: 6HV0401
Violation: TRAINING RECORDS UNAVAILABLE
Violation Citation: Personnel training records are not maintained to document compliance with requirements for current and former employees. CCR 66265.16(d)&(e)
Activity: ACTIVE

Facility Id: 120018
Update Date: 11/02/2012
Inspection Date: 01/07/2010
Violation Code: 6HV0407
Violation: EMPLOYEE TRAINING NOT ADEQUATE
Violation Citation: Employee training program for small quantity generator of hazardous waste is inadequate. CFR 262.34(d)(5)(iii)
Activity: ACTIVE

Facility Id: 120018
Update Date: 11/02/2012
Inspection Date: 10/16/2003
Violation Code: 6HV0402
Violation: TRAINING PROGRAM NOT ADEQUATE
Violation Citation: Personnel training is not adequate to ensure compliance with hazardous waste regulations. CCR 66265.16(a)&(b)
Activity: ACTIVE

SWEEPS UST:
Status: Not reported
Comp Number: 20018
Number: Not reported
Board Of Equalization: 44-023067
Referral Date: Not reported
Action Date: Not reported
Created Date: Not reported
Owner Tank Id: Not reported
SWRCB Tank Id: 37-000-020018-000003
Tank Status: Not reported
Capacity: 550
Active Date: Not reported
Tank Use: M.V. FUEL
STG: PRODUCT
Content: LEADED
Number Of Tanks: 1

Status: Active
Comp Number: 20018
Number: 9
Board Of Equalization: 44-023067
Referral Date: Not reported
Action Date: 06-26-92
Created Date: 02-29-88
Owner Tank Id: Not reported
SWRCB Tank Id: 37-000-020018-000001
Tank Status: A

SLRD GOLF COURSE (Continued) **S104749326**

Capacity:	1000
Active Date:	Not reported
Tank Use:	M.V. FUEL
STG:	P
Content:	LEADED
Number Of Tanks:	2
Status:	Active
Comp Number:	20018
Number:	9
Board Of Equalization:	44-023067
Referral Date:	Not reported
Action Date:	06-26-92
Created Date:	02-29-88
Owner Tank Id:	Not reported
SWRCB Tank Id:	37-000-020018-000002
Tank Status:	A
Capacity:	1000
Active Date:	Not reported
Tank Use:	M.V. FUEL
STG:	P
Content:	OTHER
Number Of Tanks:	Not reported

Z144 **SLRD GOLF COURSE** **FINDS 1016714682**
WSW **31474 GOLF CLUB DR** **ECHO N/A**
> 1 **BONSALL, CA 92003**
2.206 mi.
11649 ft. **Site 3 of 3 in cluster Z**

Relative:
Lower

Actual:
210 ft.

FINDS:

Registry ID: 110057060656

Environmental Interest/Information System
STATE MASTER

ECHO:

Envid:	1016714682
Registry ID:	110057060656
DFR URL:	http://echo.epa.gov/detailed_facility_report?fid=110057060656

Y145 **BRINKE JAN** **FINDS 1017809399**
ENE **5033 LAKE CIRCLE RD** **N/A**
> 1 **FALLBROOK, CA 92028**
2.214 mi.
11688 ft. **Site 2 of 4 in cluster Y**

Relative:
Higher

Actual:
282 ft.

FINDS:

Registry ID: 110064277820

Environmental Interest/Information System
HAZARDOUS AIR POLLUTANT MAJOR

Y146 **BRINKE JAN** **EMI** **S109280716**
ENE **5033 LAKE CIRCLE RD** **N/A**
> 1 **FALLBROOK, CA 92028**
2.214 mi.
11688 ft. **Site 3 of 4 in cluster Y**

Relative:
Higher

Actual:
282 ft.

EMI:

Year:	2006
County Code:	37
Air Basin:	SD
Facility ID:	90125
Air District Name:	SD
SIC Code:	1721
Air District Name:	SAN DIEGO COUNTY APCD
Community Health Air Pollution Info System:	Not reported
Consolidated Emission Reporting Rule:	Not reported
Total Organic Hydrocarbon Gases Tons/Yr:	.14
Reactive Organic Gases Tons/Yr:	.14
Carbon Monoxide Emissions Tons/Yr:	0
NOX - Oxides of Nitrogen Tons/Yr:	0
SOX - Oxides of Sulphur Tons/Yr:	0
Particulate Matter Tons/Yr:	0
Part. Matter 10 Micrometers & Smllr Tons/Yr:	0

Year:	2007
County Code:	37
Air Basin:	SD
Facility ID:	90125
Air District Name:	SD
SIC Code:	1721
Air District Name:	SAN DIEGO COUNTY APCD
Community Health Air Pollution Info System:	Not reported
Consolidated Emission Reporting Rule:	Not reported
Total Organic Hydrocarbon Gases Tons/Yr:	.14
Reactive Organic Gases Tons/Yr:	.14
Carbon Monoxide Emissions Tons/Yr:	0
NOX - Oxides of Nitrogen Tons/Yr:	0
SOX - Oxides of Sulphur Tons/Yr:	0
Particulate Matter Tons/Yr:	0
Part. Matter 10 Micrometers & Smllr Tons/Yr:	0

Year:	2008
County Code:	37
Air Basin:	SD
Facility ID:	90125
Air District Name:	SD
SIC Code:	1721
Air District Name:	SAN DIEGO COUNTY APCD
Community Health Air Pollution Info System:	Not reported
Consolidated Emission Reporting Rule:	Not reported
Total Organic Hydrocarbon Gases Tons/Yr:	.14
Reactive Organic Gases Tons/Yr:	.14
Carbon Monoxide Emissions Tons/Yr:	0
NOX - Oxides of Nitrogen Tons/Yr:	0
SOX - Oxides of Sulphur Tons/Yr:	0
Particulate Matter Tons/Yr:	0
Part. Matter 10 Micrometers & Smllr Tons/Yr:	0

Y147
ENE
> 1
2.214 mi.
11688 ft.

BRINKE JAN
5033 LAKE CIRCLE RD
FALLBROOK, CA 92028

Site 4 of 4 in cluster Y

ECHO **1018105108**
N/A

Relative:
Higher

Actual:
282 ft.

ECHO:

Envid:	1018105108
Registry ID:	110064277820
DFR URL:	http://echo.epa.gov/detailed_facility_report?fid=110064277820

148
WSW
> 1
2.235 mi.
11803 ft.

CALIFORNIA SAND & GRAVEL, INC.
, CA

MINES **S117661228**
N/A

Relative:
Lower

Actual:
173 ft.

MINES:

Latitude:	33.294722
Longitude:	-117.217778
Lead Agency identification code:	37
Lead Agency name:	County of San Diego
Year of the operator supplied annual report:	1995
Type of report submitted by operator:	2
Number of acres disturbed by the mine:	0
Status of mining operation:	CLOSED NO INTENT TO RESUME
Status of mine reclamation:	RECLAMATION NOT STARTED
Mine operator:	CALIFORNIA SAND & GRAVEL, INC.
Operator Address:	PO BOX 180210
Operator City, State, Zip:	CORONADO, CA 92278
Operator County:	Not reported
Mine owner:	CALIFORNIA SAND & GRAVEL, INC.
Owner Address:	PO BOX 180210
Owner City, State, Zip:	CORONADO, CA 92278
Owner County:	Not reported
Reclamation plan identification number:	Not reported
Primary product produced by the mine:	FILL DIRT
Other products produced by the mine:	Not reported
Type of mining utilized by mine:	STREAMBED OR GRAVEL BAR SKIMMING AND PITTING
Conditional use permit identification number:	BLANK
Number of acres permitted for mining disturbance:	48
Total amount of funds posted by the mine for reclamation:	$0.00
Financial Assurance Cost Estimate for reclamation:	$0.00

AA149
West
> 1
2.254 mi.
11902 ft.

COUNTY OF SD/BONSALL RD STN
2370 PALA RD
BONSALL, CA 92003

Site 1 of 9 in cluster AA

LUST **S104234300**
SAN DIEGO CO. SAM **N/A**
San Diego Co. HMMD
SWEEPS UST

Relative:
Lower

Actual:
174 ft.

LUST REG 9:

Region:	9
Status:	Preliminary site assessment workplan submitted
Case Number:	9UT3946
Local Case:	H20491-001
Substance:	Gasoline
Qty Leaked:	0
Abate Method:	Not reported

COUNTY OF SD/BONSALL RD STN (Continued) **S104234300**

Local Agency: San Diego
How Found: Tank Closure
How Stopped: Close Tank
Source: Tank
Cause: Corrosion
Lead Agency: Local Agency
Case Type: Soil only
Date Found: 04/26/1999
Date Stopped: 04/26/1999
Confirm Date: 04/26/1999
Submit Workplan: 7/28/99
Prelim Assess: / /
Desc Pollution: Not reported
Remed Plan: / /
Remed Action: Not reported
Began Monitor: Not reported
Release Date: 04/26/1999
Enforce Date: Not reported
Closed Date: Not reported
Enforce Type: Not reported
Pilot Program: LOP
Basin Number: 903.12
GW Depth: Not reported
Beneficial Use: MUNBU
NPDES Number: Not reported
Priority: 2B
File Dispn: Not reported
Interim Remedial Actions: Not reported
Cleanup and Abatement order Number: Not reported
Waste Discharge Requirement Number: Not reported

SAN DIEGO CO. SAM:
Case Number: H20491-001
Agency: DEH Site Assessment & Mitigation
Funding: **LOP - State Fund**
Facility Type: Drinking Water Aquifer Impacted
Facility Status: Remedial Investigation
Date: 8/15/2001
Date Began: 4/26/1999

SAN DIEGO CO. HMMD:
Facility Id: 120491
Business Type: 6HK24
EPA Id Number: CAL000022817
APN: 126-230-57-00
Last HMMD Inspection: 05/11/2012
Permit Status: OPEN
Permit Expiration: 06/30/2013
Facility Owner: COUNTY OF SAN DIEGO - DPW
Facility Address: 5469 KEARNY VILLA RD #201
Facility City: SAN DIEGO
Facility State: CA
Facility Zip: 92123
UST Owner: COUNTY OF SAN DIEGO/PUBLIC WKS
Handle Regulated Hazmat: Y
Own Or Operate UST: Y

COUNTY OF SD/BONSALL RD STN (Continued) **S104234300**

Subject To APSA: Not reported
Generate Haz Waste: Y
Treat Haz Waste: Not reported
Generate Medical Waste: Not reported

UST:

UST Name: UNDERGROUND TANK 120491 T001
Last Update: 2012-11-02 14:17:38
Permit Number: 120491
Tank Type: SINGLE WALL
Additional Id: PWO 84
Capacity Gallons: 10000
UST Contents: REGULAR UNLEADED
Other Content Info: REGULAR UNLEADED
Reg Status: REMOVED
Remove Close Date: 1999-04-26 00:00:00
Year Installed: Not reported
Pipe Type: SINGLE WALL
Delivery System: PRESSURE
Monitor Code: 02
UST Monitor Method: SW TANK SW PRESSURE PIPE W/ RESTRICTIVE LLD W/ SIRS: SIR DATA ANALYSIS MONTHLY, TANK TEST BIENNIALLY, PIPE TEST ANNUALLY

UST Name: UNDERGROUND TANK 120491 T002
Last Update: 2012-11-02 14:17:38
Permit Number: 120491
Tank Type: SINGLE WALL
Additional Id: PWO 85
Capacity Gallons: 10000
UST Contents: DIESEL
Other Content Info: DIESEL
Reg Status: REMOVED
Remove Close Date: 1999-04-26 00:00:00
Year Installed: 1974-01-01 00:00:00
Pipe Type: SINGLE WALL
Delivery System: PRESSURE
Monitor Code: 02
UST Monitor Method: SW TANK SW PRESSURE PIPE W/ RESTRICTIVE LLD W/ SIRS: SIR DATA ANALYSIS MONTHLY, TANK TEST BIENNIALLY, PIPE TEST ANNUALLY

UST Name: UNDERGROUND TANK 120491 T003
Last Update: 2012-11-02 14:17:38
Permit Number: 120491
Tank Type: DOUBLE WALL
Additional Id: NT2083, RT3432
Capacity Gallons: 12000
UST Contents: REGULAR UNLEADED
Other Content Info: REGULAR UNLEADED
Reg Status: ACTIVE
Remove Close Date: Not reported
Year Installed: 1998-01-01 00:00:00
Pipe Type: DOUBLE WALL
Delivery System: PRESSURE
Monitor Code: 31B
UST Monitor Method: DW TANK, DW PRESSURIZED PIPE W/ DRY TANK ANNULAR; POSITIVE SHUT-OFF & FAILSAFE, 3.0LLD; UDC W/ MECHANICAL FLOAT

UST Name: UNDERGROUND TANK 120491 T004

COUNTY OF SD/BONSALL RD STN (Continued) **S104234300**

Last Update:	2012-11-02 14:17:38
Permit Number:	120491
Tank Type:	DOUBLE WALL
Additional Id:	NT2083, RT3432,RT5683
Capacity Gallons:	12000
UST Contents:	DIESEL
Other Content Info:	DIESEL
Reg Status:	ACTIVE
Remove Close Date:	Not reported
Year Installed:	1998-01-01 00:00:00
Pipe Type:	DOUBLE WALL
Delivery System:	PRESSURE
Monitor Code:	31B
UST Monitor Method:	DW TANK, DW PRESSURIZED PIPE W/ DRY TANK ANNULAR; POSITIVE SHUT-OFF & FAILSAFE, 3.0LLD; UDC W/ MECHANICAL FLOAT

UST Name:	UNDERGROUND TANK 120491 T005
Last Update:	2012-11-02 14:17:38
Permit Number:	120491
Tank Type:	SINGLE WALL
Additional Id:	AT4431
Capacity Gallons:	500
UST Contents:	REGULAR UNLEADED
Other Content Info:	REGULAR UNLEADED
Reg Status:	REMOVED
Remove Close Date:	1999-04-26 00:00:00
Year Installed:	Not reported
Pipe Type:	Not reported
Delivery System:	Not reported
Monitor Code:	99
UST Monitor Method:	OTHER - BLIND REMARK REQUIRED

Active Permits:

Facility Id:	120491
Update Date:	11/02/2012
Case Number:	68476-34-6
Name:	DIESEL
Other Information:	Not reported
Material Waste:	Material
Hazardous Categories 1:	FIRE
Hazardous Categories 2:	Not reported

Facility Id:	120491
Update Date:	11/02/2012
Case Number:	8006-61-9
Name:	REGULAR UNLEADED
Other Information:	UNDERGROUND TANK 120491 T003
Material Waste:	Material
Hazardous Categories 1:	FIRE
Hazardous Categories 2:	Not reported

Facility Id:	120491
Update Date:	11/02/2012
Case Number:	Not reported
Name:	WASTE 221 WASTE OIL & MIXED OIL
Other Information:	BITUMAL/WATER MIXTURE
Material Waste:	Waste

COUNTY OF SD/BONSALL RD STN (Continued) **S104234300**

Hazardous Categories 1: Not reported
Hazardous Categories 2: Not reported

Facility Id: 120491
Update Date: 11/02/2012
Case Number: 8502-42-2
Name: ASPHALT PRODUCTS
Other Information: (SC800 COLD MIX + ASPHALT REPAIR MIX)
Material Waste: Material
Hazardous Categories 1: ACUTE
Hazardous Categories 2: CHRONIC

Facility Id: 120491
Update Date: 11/02/2012
Case Number: 8002-05-9
Name: OILS, LUBRICATING/ 30W/ HYDRAULIC
Other Information: Not reported
Material Waste: Material
Hazardous Categories 1: CHRONIC
Hazardous Categories 2: Not reported

Facility Id: 120491
Update Date: 11/02/2012
Case Number: 68476-34-6
Name: DIESEL/ GENERATOR & B99
Other Information: Not reported
Material Waste: Material
Hazardous Categories 1: CHRONIC
Hazardous Categories 2: Not reported

Facility Id: 120491
Update Date: 11/02/2012
Case Number: Not reported
Name: WASTE 343 UNSPEC ORGANIC LIQUID MIXTURE
Other Information: GAS FILTERS
Material Waste: Waste
Hazardous Categories 1: Not reported
Hazardous Categories 2: Not reported

Violations Active Permits:

Facility Id: 120491
Update Date: 11/02/2012
Inspection Date: 03/15/2005
Violation Code: 6HV3107
Violation: MONITORING PROCEDURES NOT AVAIL/TO HMD
Violation Citation: Monitoring procedures not available/complete/submitted to HMD 2632(b)& (d), 2634(d), 2641(h), 2711(a)(9)
Activity: ACTIVE

Facility Id: 120491
Update Date: 11/02/2012
Inspection Date: 04/24/2009
Violation Code: 6HV3258
Violation: SENSORS NOT AT LOW POINT OR ADEQUATELY
Violation Citation: Sensors not placed adequately and/or at low point in sumps. 2641(a), 25291(a)(7)(C)
Activity: ACTIVE

COUNTY OF SD/BONSALL RD STN (Continued) **S104234300**

Facility Id:	120491
Update Date:	11/02/2012
Inspection Date:	03/22/2007
Violation Code:	6HV3263
Violation:	MONITOR SYSTEM NOT ALL FUNCTIONAL
Violation Citation:	Monitoring system components &/or devices are not all functional. 2630, 2641(j), 2632
Activity:	ACTIVE

Facility Id:	120491
Update Date:	11/02/2012
Inspection Date:	03/15/2005
Violation Code:	6HV0202
Violation:	WASTE CONTAINER W/O LABELS
Violation Citation:	Hazardous waste containers &/or tanks are missing labels, accumulation date and/or are improperly labeled. CCR 66262.34(a)(2); 66262.34(a)(3) & 66262.34(f)
Activity:	ACTIVE

Facility Id:	120491
Update Date:	11/02/2012
Inspection Date:	05/14/2010
Violation Code:	6HV3192
Violation:	NO D.O INSPECTION/INCOMPL;NO REPORTS
Violation Citation:	Designated Operator monthly inspection not conducted or incomplete; or DO inspection reports not onsite 2715 (c)(d)(e)
Activity:	ACTIVE

Facility Id:	120491
Update Date:	11/02/2012
Inspection Date:	06/17/2003
Violation Code:	6HV3258
Violation:	SENSORS NOT AT LOW POINT OR ADEQUATELY
Violation Citation:	Sensors not placed adequately and/or at low point in sumps. 2641(a), 25291(a)(7)(C)
Activity:	ACTIVE

Facility Id:	120491
Update Date:	11/02/2012
Inspection Date:	04/24/2009
Violation Code:	6HV3104
Violation:	FORMS A & B NOT AVAIL./SUBMITTED
Violation Citation:	CUPA UST form(s) A and/or B not available/complete/submitted to HMD. 25286(a); 2711
Activity:	ACTIVE

Facility Id:	120491
Update Date:	11/02/2012
Inspection Date:	04/24/2009
Violation Code:	6HV3107
Violation:	MONITORING PROCEDURES NOT AVAIL/TO HMD
Violation Citation:	Monitoring procedures not available/complete/submitted to HMD 2632(b)& (d), 2634(d), 2641(h), 2711(a)(9)
Activity:	ACTIVE

Facility Id:	120491
Update Date:	11/02/2012

COUNTY OF SD/BONSALL RD STN (Continued) **S104234300**

Inspection Date: 04/24/2009
Violation Code: 6HV3108
Violation: UST ER RESPONSE PLAN NOT COMPLETE/AVAIL
Violation Citation: Emergency Response Plan is not available/complete. 25289(b); 2632(b), 2634(e), 2641(h)
Activity: ACTIVE

Facility Id: 120491
Update Date: 11/02/2012
Inspection Date: 03/15/2005
Violation Code: 6HV3108
Violation: UST ER RESPONSE PLAN NOT COMPLETE/AVAIL
Violation Citation: Emergency Response Plan is not available/complete. 25289(b); 2632(b), 2634(e), 2641(h)
Activity: ACTIVE

Facility Id: 120491
Update Date: 11/02/2012
Inspection Date: 04/24/2009
Violation Code: 6HV3191
Violation: NO D.O. CERT/NOTIFICATION/CHANGE
Violation Citation: Designated Operator Notification/Change form not submitted and/or D.O. not ICC certified. 2715 (a)(b)
Activity: ACTIVE

Facility Id: 120491
Update Date: 11/02/2012
Inspection Date: 06/17/2003
Violation Code: 6HV3157
Violation: EQUIP. TAMPERING/RECORD FALSIFICATION
Violation Citation: Monitoring system disabled or tampered with and/or monitoring records falsified. 25299(f)
Activity: ACTIVE

Facility Id: 120491
Update Date: 11/02/2012
Inspection Date: 05/14/2010
Violation Code: 6HV3191
Violation: NO D.O. CERT/NOTIFICATION/CHANGE
Violation Citation: Designated Operator Notification/Change form not submitted and/or D.O. not ICC certified. 2715 (a)(b)
Activity: ACTIVE

SWEEPS UST:
Status: Active
Comp Number: 20491
Number: 9
Board Of Equalization: 44-022036
Referral Date: Not reported
Action Date: 06-26-92
Created Date: 02-29-88
Owner Tank Id: Not reported
SWRCB Tank Id: 37-000-020491-000001
Tank Status: A
Capacity: 10000
Active Date: Not reported

COUNTY OF SD/BONSALL RD STN (Continued) **S104234300**

Tank Use:	M.V. FUEL
STG:	P
Content:	REG UNLEADED
Number Of Tanks:	2
Status:	Active
Comp Number:	20491
Number:	9
Board Of Equalization:	44-022036
Referral Date:	Not reported
Action Date:	06-26-92
Created Date:	02-29-88
Owner Tank Id:	Not reported
SWRCB Tank Id:	37-000-020491-000002
Tank Status:	A
Capacity:	10000
Active Date:	Not reported
Tank Use:	M.V. FUEL
STG:	P
Content:	OTHER
Number Of Tanks:	Not reported

AA150 **FALLBROOK BONSALL CNTY OF SAN DIEGO DPW ROAD STA** **HAZNET** **S113803288**
West **2370 PALA RD # SR76** **N/A**
> 1 **BONSALL, CA 92003**
2.254 mi.
11902 ft. **Site 2 of 9 in cluster AA**

Relative:
Lower

Actual:
174 ft.

HAZNET:

envid:	S113803288
Year:	2012
GEPAID:	CAP000226696
Contact:	ERIC JONES
Telephone:	8586923079
Mailing Name:	Not reported
Mailing Address:	5469 KEARNY VILLA RD
Mailing City,St,Zip:	SAN DIEGO, CA 921230000
Gen County:	San Diego
TSD EPA ID:	CAD028409019
TSD County:	Los Angeles
Waste Category:	Not reported
Disposal Method:	Storage, Bulking, And/Or Transfer Off Site--No Treatment/Reovery (H010-H129) Or (H131-H135)
Tons:	0.225
Cat Decode:	Not reported
Method Decode:	Storage, Bulking, And/Or Transfer Off Site--No Treatment/Reovery (H010-H129) Or (H131-H135)
Facility County:	San Diego

AA151 **COUNTY OF SD-BONSALL RS** **RGA LUST** **S114607328**
West **2370 PALA RD** **N/A**
> 1 **BONSALL, CA**
2.254 mi.
11902 ft. **Site 3 of 9 in cluster AA**

Relative: RGA LUST:
Lower

2003	COUNTY OF SD-BONSALL RS	2370 PALA RD

Actual:
174 ft.

AA152 **COUNTY OF SD/BONSALL RD STN** **RGA LUST** **S114607390**
West **2370 PALA RD** **N/A**
> 1 **BONSALL, CA**
2.254 mi.
11902 ft. **Site 4 of 9 in cluster AA**

Relative: RGA LUST:
Lower

2012	COUNTY OF SD/BONSALL RD STN	2370 PALA RD
2011	COUNTY OF SD/BONSALL RD STN	2370 PALA RD
2010	COUNTY OF SD/BONSALL RD STN	2370 PALA RD
2009	COUNTY OF SD/BONSALL RD STN	2370 PALA RD
2008	COUNTY OF SD/BONSALL RD STN	2370 PALA RD
2007	COUNTY OF SD/BONSALL RD STN	2370 PALA RD
2006	COUNTY OF SD/BONSALL RD STN	2370 PALA RD
2005	COUNTY OF SD/BONSALL RD STN	2370 PALA RD

Actual:
174 ft.

AA153 **COUNTY OF SAN DIEGO ENVIRONMENTAL HEALTH** **HAZNET** **S113020981**
West **2370 PALA ROAD** **N/A**
> 1 **BONSALL, CA 92003**
2.254 mi.
11902 ft. **Site 5 of 9 in cluster AA**

Relative: HAZNET:
Lower

envid:	S113020981
Year:	1996
GEPAID:	CAH777000740
Contact:	COUNTY OF SAN DIEGO
Telephone:	0000000000
Mailing Name:	Not reported
Mailing Address:	P O BOX 85261
Mailing City,St,Zip:	SAN DIEGO, CA 921865261
Gen County:	Not reported
TSD EPA ID:	CAT080010101
TSD County:	Not reported
Waste Category:	Household waste
Disposal Method:	Transfer Station
Tons:	.1549
Cat Decode:	Household waste
Method Decode:	Transfer Station
Facility County:	San Diego

Actual:
174 ft.

envid:	S113020981
Year:	1996
GEPAID:	CAH777000740
Contact:	COUNTY OF SAN DIEGO
Telephone:	0000000000
Mailing Name:	Not reported
Mailing Address:	P O BOX 85261
Mailing City,St,Zip:	SAN DIEGO, CA 921865261

COUNTY OF SAN DIEGO ENVIRONMENTAL HEALTH (Continued) **S113020981**

Gen County:	Not reported
TSD EPA ID:	CAD981696420
TSD County:	Not reported
Waste Category:	Aqueous solution with total organic residues less than 10 percent
Disposal Method:	Transfer Station
Tons:	.1042
Cat Decode:	Aqueous solution with total organic residues less than 10 percent
Method Decode:	Transfer Station
Facility County:	San Diego

envid:	S113020981
Year:	1996
GEPAID:	CAH777000740
Contact:	COUNTY OF SAN DIEGO
Telephone:	0000000000
Mailing Name:	Not reported
Mailing Address:	P O BOX 85261
Mailing City,St,Zip:	SAN DIEGO, CA 921865261
Gen County:	Not reported
TSD EPA ID:	CAD981696420
TSD County:	Not reported
Waste Category:	Waste oil and mixed oil
Disposal Method:	Transfer Station
Tons:	2.8147
Cat Decode:	Waste oil and mixed oil
Method Decode:	Transfer Station
Facility County:	San Diego

AA154 **SD CNTY BONSALL RD STN** **FINDS** **1016426085**
West **2370 PALA RD** **ECHO** **N/A**
> 1 **BONSALL, CA 92003**
2.254 mi.
11902 ft. **Site 6 of 9 in cluster AA**

Relative:
Lower

Actual:
174 ft.

FINDS:

Registry ID: 110055754349

Environmental Interest/Information System
STATE MASTER

ECHO:

Envid:	1016426085
Registry ID:	110055754349
DFR URL:	http://echo.epa.gov/detailed_facility_report?fid=110055754349

AA155
West
> 1
2.254 mi.
11902 ft.

COUNTY OF SAN DIEGO SITE #57
2370 PALA RD
BONSALL, CA 92003

Site 7 of 9 in cluster AA

HAZNET **S113029768**
N/A

Relative:
Lower

Actual:
174 ft.

HAZNET:

envid:	S113029768
Year:	2014
GEPAID:	CAL000022817
Contact:	ERIC JONES
Telephone:	8586943880
Mailing Name:	Not reported
Mailing Address:	5510 OVERLAND AVE STE 410 RM 470
Mailing City,St,Zip:	SAN DIEGO, CA 921231239
Gen County:	San Diego
TSD EPA ID:	CAD008302903
TSD County:	Los Angeles
Waste Category:	Hydrocarbon solvents (benzene, hexane, Stoddard, Etc.)
Disposal Method:	Other Recovery Of Reclamation For Reuse Including Acid Regeneration, Organics Recovery Ect
Tons:	0.68805
Cat Decode:	Hydrocarbon solvents (benzene, hexane, Stoddard, Etc.)
Method Decode:	Other Recovery Of Reclamation For Reuse Including Acid Regeneration, Organics Recovery Ect
Facility County:	San Diego

envid:	S113029768
Year:	2012
GEPAID:	CAL000022817
Contact:	TOM HERZBERGER, DPW MANAGER
Telephone:	8586943850
Mailing Name:	Not reported
Mailing Address:	5510 OVERLAND AVE STE 410 RM 470
Mailing City,St,Zip:	SAN DIEGO, CA 921230000
Gen County:	San Diego
TSD EPA ID:	CAD028409019
TSD County:	Los Angeles
Waste Category:	Not reported
Disposal Method:	Storage, Bulking, And/Or Transfer Off Site--No Treatment/Reovery (H010-H129) Or (H131-H135)
Tons:	0.03
Cat Decode:	Not reported
Method Decode:	Storage, Bulking, And/Or Transfer Off Site--No Treatment/Reovery (H010-H129) Or (H131-H135)
Facility County:	San Diego

envid:	S113029768
Year:	2012
GEPAID:	CAL000022817
Contact:	TOM HERZBERGER, DPW MANAGER
Telephone:	8586943850
Mailing Name:	Not reported
Mailing Address:	5510 OVERLAND AVE STE 410 RM 470
Mailing City,St,Zip:	SAN DIEGO, CA 921230000
Gen County:	San Diego
TSD EPA ID:	AZC950823111
TSD County:	99
Waste Category:	Not reported

COUNTY OF SAN DIEGO SITE #57 (Continued) **S113029768**

Disposal Method:	Landfill Or Surface Impoundment That Will Be Closed As Landfill(To Include On-Site Treatment And/Or Stabilization)
Tons:	0.4
Cat Decode:	Not reported
Method Decode:	Landfill Or Surface Impoundment That Will Be Closed As Landfill(To Include On-Site Treatment And/Or Stabilization)
Facility County:	San Diego
envid:	S113029768
Year:	2011
GEPAID:	CAL000022817
Contact:	TOM HERZBERGER, DPW MANAGER
Telephone:	8588744040
Mailing Name:	Not reported
Mailing Address:	5469 KEARNY VILLA RD STE 201
Mailing City,St,Zip:	SAN DIEGO, CA 921230000
Gen County:	Not reported
TSD EPA ID:	CAD028409019
TSD County:	Not reported
Waste Category:	Aqueous solution with total organic residues less than 10 percent
Disposal Method:	Discharge To Sewer/Potw Or Npdes(With Prior Storage--With Or Without Treatment)
Tons:	0.63
Cat Decode:	Aqueous solution with total organic residues less than 10 percent
Method Decode:	Discharge To Sewer/Potw Or Npdes(With Prior Storage--With Or Without Treatment)
Facility County:	San Diego
envid:	S113029768
Year:	2009
GEPAID:	CAL000022817
Contact:	TOM HERZBERGER, DPW MANAGER
Telephone:	8588744040
Mailing Name:	Not reported
Mailing Address:	5469 KEARNY VILLA RD STE 201
Mailing City,St,Zip:	SAN DIEGO, CA 921230000
Gen County:	Not reported
TSD EPA ID:	CAT080013352
TSD County:	Not reported
Waste Category:	Unspecified organic liquid mixture
Disposal Method:	Other Recovery Of Reclamation For Reuse Including Acid Regeneration, Organics Recovery Ect
Tons:	0.357
Cat Decode:	Unspecified organic liquid mixture
Method Decode:	Other Recovery Of Reclamation For Reuse Including Acid Regeneration, Organics Recovery Ect
Facility County:	San Diego

Click this hyperlink while viewing on your computer to access
6 additional CA_HAZNET: record(s) in the EDR Site Report.

AA156 **CO. OF S.D. PUB WKS/BONSALL RD** **RGA LUST** **S114604260**
West **2370 PALA RD** **N/A**
> 1 **BONSALL, CA**
2.254 mi.
11902 ft. **Site 8 of 9 in cluster AA**

Relative: RGA LUST:
Lower

2002	CO. OF S.D. PUB WKS/BONSALL RD	2370 PALA RD
2001	CO. OF S.D. PUB WKS/BONSALL RD	2370 PALA RD

Actual:
174 ft.

AA157 **COUNTY OF SD/BONSALL RD STN** **LUST** **U001571706**
West **2370 PALA RD** **HIST UST** **N/A**
> 1 **BONSALL, CA 92003**
2.254 mi.
11902 ft. **Site 9 of 9 in cluster AA**

Relative: LUST:
Lower

Region:	STATE
Global Id:	T0607399175
Latitude:	33.298749
Longitude:	-117.220584
Case Type:	LUST Cleanup Site
Status:	Completed - Case Closed
Status Date:	05/30/2013
Lead Agency:	SAN DIEGO COUNTY LOP
Case Worker:	NS
Local Agency:	SAN DIEGO COUNTY LOP
RB Case Number:	9UT3946
LOC Case Number:	H20491-001
File Location:	Local Agency
Potential Media Affect:	Aquifer used for drinking water supply
Potential Contaminants of Concern:	Gasoline
Site History:	The Site is a maintenance/operations facility operated by the County of San Diego, Department of Public Works (SD-DPW). The Site is located at 2370 Pala Road in Bonsall, California (Figure 1 - Site Location Map). The Site is bounded to the north by residential property; to the east and south by Pala Road; and to the west by open space. The Site is fenced and access is primarily limited to County employees. On September 20, 1996, five (5) soil borings (B-1, B-2, B-3, B-4, and B-5) were drilled in the area of the existing three (3) USTs to assess if petroleum hydrocarbon soil contamination was present and to estimate the depth to groundwater in the vicinity of the USTs. Groundwater was encountered at approximately 11 feet below ground surface (bgs). Decomposed granite was encountered at approximately 5 to 10 feet bgs. Thirteen soil samples were collected from borings B-1, B-2, B-3, B-4, and B-5 and analyzed for fuel hydrocarbons by Modified EPA Method 8015. Fuel hydrocarbons were detected in boring B-1 at a maximum concentration of69 mg/kg (B-I-5'). On April 26, 1999, H&H Fuel Systems, under contract to the County of San Diego, was on Site during the removal ofthree (3) USTs, two (2) dispenser pumps and associated piping from the Site. Groundwater was encountered at 6 to 7 feet bgs during the excavation. A sheen on the groundwater surface was noted in the SD-DEH inspection report for UST T001. A strong petroleum hydrocarbon odor was also noted during the excavation of T001 No staining or odors were noted in the excavations for USTs T002 and T003. The USTs were reported to be in good condition, and no holes were observed by the SD-DEH inspector. A strong petroleum hydrocarbon odor was noted in the stockpiled soil that was removed from the excavation for UST T00l. Underground piping and dispenser pumps were removed for TOOl through

COUNTY OF SD/BONSALL RD STN (Continued) **U001571706**

T003. As directed by the SD-DEH inspector, eight (8) soil samples were collected from beneath the former USTs and pump islands for laboratory analysis including Total Petroleum Hydrocarbons as gasoline (TPHg) and diesel fuel (TPHd) by Modified EPA Method 8015; Volatile Organics (VOCs) including Benzene, Toluene, Ethylbenzene, and total Xylenes (BTEX), and Methyl Tertiary Butyl Ether (MTBE) by EPA Method 8020. Laboratory results indicated that soil beneath the north end of UST T003 was impacted with TPHd (170 mg/kg), but VOCs were not detected above laboratory reporting limits. Results indicated that the soil beneath the west end of T00l was impacted with TPHg at a concentration of 1,000 mg/kg, Benzene (1.1 mg/kg), Toluene (38 mg/kg) , Ethylbenzene (17 mg/kg) , and Xylenes (150 mg/kg); MTBE was not detected at a diluted detection limit of <5.0 mg/kg. The soil beneath the east end of T00l was impacted with TPHg (36 mg/kg), Benzene (0.17 mg/kg), Toluene (0.67 mg/kg), Ethylbenzene (0.41 mg/kg) , Xylenes (3.0 mg/kg), and MTBE (1.4 mg/kg). As directed by the SD-DEH inspector, four (4) soil samples were collected from the stockpiles of excavated soil. Laboratory results indicated that the highest observed values for stockpiled soil were TPHg (6,300 mg/kg) , Benzene (1.2 mg/kg) , Toluene (48 mg/kg), Ethylbenzene (41 mg/kg), Xylenes (270 mg/kg); TPHd and MTBE were estimated at 230 mg/kg and 3.0-5.1 mg/kg, respectively. On August 11, 2000, Gradient Engineers, Inc. (Gradient) [a Leighton Consulting Inc. affiliate, both Leighton Group companies], on behalf of the SD-DPW submitted an addendum site assessment work plan to SD-DEH for review and approval. On August 29, 2000, SD-DEH approved the addendum to the work plan. On April 16 and 17, 2001, Gradient was on site to observe the advance of five (5) soil borings (B-1, B-2, B-3, B-4, and B-5), and installation of four (4) monitoring wells (MW-1, MW-2, MW-3, and MW-4), located near the area of the three (3) former USTs. Each soil boring was advanced by a hollow-stem auger/air rotary drill, which was steam cleaned prior to use and between boreholes. BoringsB-1, B-2, B-3, B-4, and B-5 were drilled to depths of 20 to 21.5 feet bgs. Monitoring wells MW-l, MW-2, and MW-3 were drilled to a depth of21 feet bgs, and MW-4 to a depth of 60 feet bgs. Soil samples were collected at 5 feet intervals to approximately 21.5 feet bgs, and to 17 feet bgs in MW -4. On September 5,2001, SD-DEH issued an MTBE Notification letter to SD-DPW assigning the site a priority of "A" because of the elevated MTBE concentrations detected in the groundwater at the Site. The SD-DEH letter requested a work plan for additional investigation to delineate the extent of the MTBE dissolved plume by December 3, 2001. On October 19, 2001, Gradient, on behalf of the SD-DPW, submitted a detailed supplemental site assessment work plan to SD-DEH for review and approval (Gradient,2001b). On November 1, 2001, SD-DEH approved the work plan. On December 3, 2001, Gradient was on site to observe the drilling of three (3) monitoring wells (MW-5, MW-6, and MW-7), located approximately 120 feet down-gradient and to the east of the three (3) former USTs. Each soil boring was advanced by a hollow-stem auger drill, which was steam cleaned prior to use and between boreholes. Monitoring well MW -5 was drilled to a depth of 22 feet bgs, and MW -6 and MW -7 were drilled to a depth of 20 feet bgs. Soil samples were collected at 5-foot intervals to approximately 21.5 feet bgs. Four (4) soil samples were collected from each of the borings for the three (3) monitoring wells (MW-5, MW-6 and MW-7). Soil samples from all borings were analyzed for Total Petroleum Hydrocarbons as gasoline (TPHg) and diesel (TPHd) by modified EPA Method 8015 and

COUNTY OF SD/BONSALL RD STN (Continued) **U001571706**

8015B, respectively; and VOCs with oxygenates by EPA Method 8260B. The laboratory analyses indicated that TPHg, TPHd and VOCs with oxygenates were not detected in any of the 12 soil samples at or above the laboratory's respective detection limits for each analytical method. On December 4, 2001, SD-DPW surveyed the seven (7) monitoring wells and recorded their elevations in reference to mean sea level (msl). Between May 3, 2001, and August 17, 2001, during the course of the two (2) monitoring events, Gradient measured the depth to groundwater in MW -1 through MW -4 prior to purging and sampling in accordance to the SD-DEH guidelines. Between December 13, 2001, and March 19, 2003, during the course of seven (7) monitoring events completed after the installation of monitoring wells MW -5, MW -6 and MW -7, Gradient measured the depth to groundwater in all seven (7) wells prior to purging and sampling in accordance to the SD-DEH guidelines. Wells MW-l, MW-2, and MW-3 are located in the vicinity of the former USTs in the eastern portion of the site; MW -4 is located upslope and up-gradient near the remote diesel tank located in the western portion of the Site; and wells MW -5, MW -6 and MW -7 are located down-gradient of the eastern tank pit along the eastern boundary of the property. Each monitoring event included submittal of groundwater samples to be analyzed for TPHg, TPHd, and VOCs plus oxygenates including BTEX and MTBE. Groundwater concentrations for TPHg have remained elevated in MW -2 during the entire period of monitoring, with the exception of the November 2005 event where TPHg was not detected at or above 20 I-LglL, and below detection limits in the remaining six (6) wells at least since March 2003. TPHd has not been detected in any of the seven (7) monitoring wells since a trace amount was measured in only MW-2 in its December 2001 sampling. Benzene remains below detectable levels in the seven (7) monitoring wells while MTBE remains elevated in three (3) of the seven (7) monitoring wells (MW-l, MW-2, and MW-3). Other VOCs have fluctuated between detectable and non-detectable levels in three (3) ofthe seven (7) monitoring wells (MW-I, MW-2, and MW-3). Monitoring well MW -2 has contained the highest concentrations of MTBE throughout the nine (9) sampling events of this program, with the highest being 95,000 I-Lg/L measured in the initial sampling of the program in May 2001. MTBE concentrations have remained elevated in this well over the first nin~ (9) sampling events of this program, but showed a one (1) order of magnitude drop in concentration to 2,280 I-LgiL in the sampling event of November 2005. Monitoring well MW-2 was sampled again on April 20, 2006, to confirm the findings for MTBE reported for November 2005. The concentration for MTBE in MW-2 in April 2006 was lower still than the November 2005 sampling event with the reported results measured at 1,440 I-LgiL. Similarly, well MW-l has shown consistent high concentrations of MTBE until the April 2004 sampling event, when the measured concentration in this well also dropped by one (1) order of magnitude where it remained for the November 2005 sampling. On July 18,2001 and June 19, 2002, Gradient collected a water sample from the on site well used for irrigation. The well is located approximately 240 feet southwest of the former UST excavation south of the garage. The water sample was tested for TPH as gasoline, TPH as diesel, BTEX and MTBE. These analyties were not detected above the laboratory detection limits. The Site is underlain by a thin layer of fill and Quaternary Colluvium/Alluvium. These soils are underlain at depth primarily by decomposed and competent elements of Cretaceous aged igneous units that comprise undifferentiated massive granitic intrusives indicative of the

COUNTY OF SD/BONSALL RD STN (Continued) **U001571706**

western edge of Southern California Batholith. According to geologic maps, the near surface units consist of quaternary aged alluvium that lies along the northern edge of the water course of the San Luis Rey River (Tan, 2000). The soils at the Site consist of two units, fill, and colluvium/alluvium. The fill soil generally ranges between 2 to 5.5 feet in thickness, with up to 10 feet in the area of the former UST excavations. The fill is underlain by 7 to 19.5 feet of colluvium/alluvial deposits at borings B-4, B-5, MW-4, MW-5, MW-6, and MW-7. The colluvium/alluvium consists of light brown to orange, fine to course sand, with a trace of silt. Decomposed granite was encountered at 3 to 20 feet below surface grade (bgs) in each boring except borings MW-5, and MW -6, where no decomposed granite was encountered at the total depth of the borings at 21.5 feet bgs. Competent bedrock (granite) was encountered at 17 feet below grade in boring MW-4. The Site is located in the Bonsall Hydrologic Subarea within the Lower San Luis Rey Hydrologic Area (903.12) of the San Luis Rey Hydrologic Unit. The beneficial uses for groundwater in this subarea include municipal, agricultural, and industrial uses (RWQCB, 1994). For the purpose of the CAP requirements, Leighton Consulting researched both the current and future receptors (drinking water well or surface water source) for the Site. The nearest groundwater utilization source is a groundwater production well located on the SD-DPW property approximately 240 feet south of the former tank pit area, and approximately 163 feet southwest of MW -7. The well supplies a 10,000-gallon aboveground non-potable water tank used for road operations. The onsite county residence building is supplied by public water. The western edge of the primary water course for the San Luis Rey River is located approximately 600 feet southeast of the Site. The beneficial uses for surface water include agricultural, Water Recreation (RECI), NonContact Water Recreation (REC2). Warm Freshwater Habitat (WARM), and Wildlife Habitat (WILD) uses (RWQCB, 1994). According to a groundwater elevation contour map constructed from January 30, 3008 groundwater elevations, the direction of groundwater flow at the site is to the southeast with an approximate gradient of 0.03 foot/foot (ft/ft). The depth to groundwater at the Site ranged from 6.20 (MW-5) to 8.96 (MW-7) feet bgs in the lower section of the facility; the depth to water at MW -4, in the upland area and the residence, was 33.94 feet bgs.

Click here to access the California GeoTracker records for this facility:

Contact:

Global Id:	T0607399175
Contact Type:	Local Agency Caseworker
Contact Name:	NASSER SIONIT
Organization Name:	SAN DIEGO COUNTY LOP
Address:	P.O. Box 129261
City:	San Diego
Email:	nasser.sionit@sdcounty.ca.gov
Phone Number:	Not reported

Status History:

Global Id:	T0607399175
Status:	Completed - Case Closed
Status Date:	05/30/2013

Global Id: T0607399175

COUNTY OF SD/BONSALL RD STN (Continued) **U001571706**

Status: Open - Case Begin Date
Status Date: 04/26/1999

Global Id: T0607399175
Status: Open - Remediation
Status Date: 08/15/2001

Global Id: T0607399175
Status: Open - Site Assessment
Status Date: 07/08/2009

Regulatory Activities:
Global Id: T0607399175
Action Type: ENFORCEMENT
Date: 02/19/2013
Action: Letter - Notice

Global Id: T0607399175
Action Type: ENFORCEMENT
Date: 05/21/2013
Action: LOP Case Closure Summary to RB

Global Id: T0607399175
Action Type: Other
Date: 04/26/1999
Action: Leak Stopped

Global Id: T0607399175
Action Type: ENFORCEMENT
Date: 12/19/2012
Action: Letter - Notice

Global Id: T0607399175
Action Type: RESPONSE
Date: 08/19/2008
Action: Other Report / Document - Regulator Responded

Global Id: T0607399175
Action Type: RESPONSE
Date: 11/30/2009
Action: Monitoring Report - Semi-Annually - Regulator Responded

Global Id: T0607399175
Action Type: RESPONSE
Date: 09/03/2010
Action: Monitoring Report - Semi-Annually - Regulator Responded

Global Id: T0607399175
Action Type: RESPONSE
Date: 11/10/2011
Action: Monitoring Report - Quarterly - Regulator Responded

Global Id: T0607399175
Action Type: RESPONSE
Date: 02/15/2012
Action: Corrective Action Plan / Remedial Action Plan - Regulator Responded

COUNTY OF SD/BONSALL RD STN (Continued) **U001571706**

Global Id: T0607399175
Action Type: RESPONSE
Date: 10/10/2012
Action: CAP/RAP - Other Report - Regulator Responded

Global Id: T0607399175
Action Type: Other
Date: 04/26/1999
Action: Leak Discovery

Global Id: T0607399175
Action Type: RESPONSE
Date: 12/28/2012
Action: Request for Closure - Regulator Responded

Global Id: T0607399175
Action Type: ENFORCEMENT
Date: 05/30/2013
Action: Closure/No Further Action Letter

Global Id: T0607399175
Action Type: Other
Date: 04/26/1999
Action: Leak Reported

Global Id: T0607399175
Action Type: ENFORCEMENT
Date: 03/19/2013
Action: Letter - Notice

Global Id: T0607399175
Action Type: Other
Date: 04/26/1999
Action: Leak Began

Global Id: T0607399175
Action Type: ENFORCEMENT
Date: 07/28/1999
Action: Notice of Responsibility

Global Id: T0607399175
Action Type: ENFORCEMENT
Date: 02/16/2012
Action: Letter - Notice

Global Id: T0607399175
Action Type: ENFORCEMENT
Date: 07/14/2009
Action: Letter - Notice

Global Id: T0607399175
Action Type: ENFORCEMENT
Date: 09/01/2009
Action: Technical Correspondence / Assistance / Other

Global Id: T0607399175
Action Type: ENFORCEMENT

COUNTY OF SD/BONSALL RD STN (Continued) **U001571706**

Date: 04/29/2011
Action: Technical Correspondence / Assistance / Other

HIST UST:
File Number: 0002B038
URL: http://geotracker.waterboards.ca.gov/ustpdfs/pdf/0002B038.pdf
Region: STATE
Facility ID: 00000044140
Facility Type: Gas Station
Other Type: Not reported
Contact Name: DON UBBEN
Telephone: 6195655251
Owner Name: COUNTY OF SAN DIEGO - DEPARTME
Owner Address: 5555 OVERLAND AVE. BLDG 6 RM 1
Owner City,St,Zip: SAN DIEGO, CA 92123
Total Tanks: 0002

Tank Num: 001
Container Num: PWO 84
Year Installed: Not reported
Tank Capacity: 00010000
Tank Used for: PRODUCT
Type of Fuel: UNLEADED
Container Construction Thickness: Not reported
Leak Detection: Stock Inventor

Tank Num: 002
Container Num: PWO 85
Year Installed: 1974
Tank Capacity: 00010000
Tank Used for: PRODUCT
Type of Fuel: DIESEL
Container Construction Thickness: Not reported
Leak Detection: Stock Inventor

Click here for Geo Tracker PDF:

AB158 **BROOK HILLS, PHASE I DEVELOPMENT** **RGA LUST** **S114587191**
WNW **1971 CANDICE CT** **N/A**
> 1 **FALLBROOK, CA**
2.256 mi.
11913 ft. **Site 1 of 4 in cluster AB**

Relative:
Higher

Actual:
426 ft.

RGA LUST:

2007	BROOK HILLS, PHASE I DEVELOPMENT	1971 CANDICE CT
2006	BROOK HILLS, PHASE I DEVELOPMENT	1971 CANDICE CT
2005	BROOK HILLS, PHASE I DEVELOPMENT	1971 CANDICE CT

AB159 **BROOK HILLS, PHASE I DEVELOPMENT** **SAN DIEGO CO. SAM** **S106874812**
WNW **1971 CANDICE CT** **SLIC** **N/A**
> 1 **FALLBROOK, CA 92028**
2.256 mi.
11913 ft. **Site 2 of 4 in cluster AB**

Relative:
Higher

Actual:
426 ft.

SAN DIEGO CO. SAM:

Case Number:	H39547-001
Agency:	DEH Site Assessment & Mitigation
Funding:	**Private - VAP**
Facility Type:	Drinking Water Aquifer Impacted
Facility Status:	Remedial Investigation
Date:	11/25/2002
Date Began:	10/10/2002

SLIC:

Region:	STATE
Facility Status:	**Open - Remediation**
Status Date:	11/25/2002
Global Id:	T0607307798
Lead Agency:	SAN DIEGO COUNTY LOP
Lead Agency Case Number:	H39547-001
Latitude:	33.3191989
Longitude:	-117.2158089
Case Type:	Cleanup Program Site
Case Worker:	TS
Local Agency:	SAN DIEGO COUNTY LOP
RB Case Number:	Not reported
File Location:	Local Agency
Potential Media Affected:	Aquifer used for drinking water supply
Potential Contaminants of Concern:	Other Insecticides / Pesticide / Fumigants / Herbicides, Gasoline
Site History:	Not reported

Click here to access the California GeoTracker records for this facility:

Region:	STATE
Facility Status:	**Open - Site Assessment**
Status Date:	02/01/2011
Global Id:	T10000002800
Lead Agency:	SAN DIEGO COUNTY LOP
Lead Agency Case Number:	H39547-002
Latitude:	33.318819
Longitude:	-117.215449
Case Type:	Cleanup Program Site
Case Worker:	TS
Local Agency:	SAN DIEGO COUNTY LOP
RB Case Number:	Not reported
File Location:	Not reported
Potential Media Affected:	Not reported
Potential Contaminants of Concern:	Not reported
Site History:	New VAP Case. This section will be updated as data is received.

Click here to access the California GeoTracker records for this facility:

AB160 **THE SAN DIEGO LASIK INSTITUTE** **San Diego Co. HMMD** **S106059881**
WNW **2020 CAMINO DEL RIO** **N/A**
> 1 **SAN DIEGO, CA 92108**
2.270 mi.
11983 ft. **Site 3 of 4 in cluster AB**

Relative:
Higher

Actual:
404 ft.

SAN DIEGO CO. HMMD:

Facility Id:	101711
Business Type:	6HK20
EPA Id Number:	Not reported
APN:	DEH-101711
Last HMMD Inspection:	Not reported
Permit Status:	INAC
Permit Expiration:	12/31/2002
Facility Owner:	Not reported
Facility Address:	Not reported
Facility City:	Not reported
Facility State:	Not reported
Facility Zip:	Not reported
UST Owner:	Not reported
Handle Regulated Hazmat:	Not reported
Own Or Operate UST:	Not reported
Subject To APSA:	Not reported
Generate Haz Waste:	Not reported
Treat Haz Waste:	Not reported
Generate Medical Waste:	Not reported

Facility Id:	208819
Business Type:	6HK10
EPA Id Number:	Not reported
APN:	DEH-101711
Last HMMD Inspection:	05/04/2012
Permit Status:	OPEN
Permit Expiration:	04/30/2013
Facility Owner:	THE SAN DIEGO LASIK INSTITUTE
Facility Address:	2020 CAMINO DEL RIO N #808
Facility City:	SAN DIEGO
Facility State:	CA
Facility Zip:	92108
UST Owner:	Not reported
Handle Regulated Hazmat:	Y
Own Or Operate UST:	Not reported
Subject To APSA:	Not reported
Generate Haz Waste:	Not reported
Treat Haz Waste:	Not reported
Generate Medical Waste:	Y

Inactive Permits:

Facility Id:	208819
Update Date:	11/02/2012
Case Number:	Not reported
Name:	CARCINOGENS &/OR REPRODUCTIVE TOXINS
Other Information:	BELOW STATE DISCLOSURE AMTS ARE/MAY BE ON SITE
Material Waste:	Not reported
Hazardous Categories 1:	Not reported
Hazardous Categories 2:	Not reported

Facility Id:	208819
Update Date:	11/02/2012
Case Number:	Not reported

THE SAN DIEGO LASIK INSTITUTE (Continued) **S106059881**

Name: WASTE 902 INFECTIOUS WASTE, SHARPS
Other Information: ISOLYZER
Material Waste: Waste
Hazardous Categories 1: Not reported
Hazardous Categories 2: Not reported

Violations Active Permits:
Facility Id: 208819
Update Date: 11/02/2012
Inspection Date: 03/24/2011
Violation Code: 6HV4309
Violation: SQG:MWMP OR EQUIV NOT ONSITE
Violation Citation: Medical Waste Management Plan or equivalent information not onsite for review (SQG). 117945
Activity: ACTIVE

Facility Id: 208819
Business Type: 6HK10
EPA Id Number: Not reported
APN: DEH-101711
Last HMMD Inspection: 05/04/2012
Permit Status: OPEN
Permit Expiration: 04/30/2013
Facility Owner: THE SAN DIEGO LASIK INSTITUTE
Facility Address: 2020 CAMINO DEL RIO N #808
Facility City: SAN DIEGO
Facility State: CA
Facility Zip: 92108
UST Owner: Not reported
Handle Regulated Hazmat: Not reported
Own Or Operate UST: Not reported
Subject To APSA: Not reported
Generate Haz Waste: Not reported
Treat Haz Waste: Not reported
Generate Medical Waste: Y

Inactive Permits:
Facility Id: 208819
Update Date: 11/02/2012
Case Number: Not reported
Name: CARCINOGENS &/OR REPRODUCTIVE TOXINS
Other Information: BELOW STATE DISCLOSURE AMTS ARE/MAY BE ON SITE
Material Waste: Not reported
Hazardous Categories 1: Not reported
Hazardous Categories 2: Not reported

Facility Id: 208819
Update Date: 11/02/2012
Case Number: Not reported
Name: WASTE 902 INFECTIOUS WASTE, SHARPS
Other Information: ISOLYZER
Material Waste: Waste
Hazardous Categories 1: Not reported
Hazardous Categories 2: Not reported

THE SAN DIEGO LASIK INSTITUTE (Continued) **S106059881**

Violations Active Permits:

Facility Id:	208819
Update Date:	11/02/2012
Inspection Date:	03/24/2011
Violation Code:	6HV4309
Violation:	SQG:MWMP OR EQUIV NOT ONSITE
Violation Citation:	Medical Waste Management Plan or equivalent information not onsite for review (SQG). 117945
Activity:	ACTIVE

AC161 **JOAN SIMONELLI** **FINDS** **1010497553**
NNE **3050 SUMAC RD** **ECHO** **N/A**
> 1 **FALLBROOK, CA 92028**
2.274 mi.
12009 ft. **Site 1 of 2 in cluster AC**

Relative:
Higher

Actual:
830 ft.

FINDS:

Registry ID: 110032641470

Environmental Interest/Information System
RCRAInfo is a national information system that supports the Resource Conservation and Recovery Act (RCRA) program through the tracking of events and activities related to facilities that generate, transport, and treat, store, or dispose of hazardous waste. RCRAInfo allows RCRA program staff to track the notification, permit, compliance, and corrective action activities required under RCRA.

ECHO:

Envid:	1010497553
Registry ID:	110032641470
DFR URL:	http://echo.epa.gov/detailed_facility_report?fid=110032641470

AC162 **JOAN SIMONELLI** **RCRA NonGen / NLR** **1010561815**
NNE **3050 SUMAC RD** **HAZNET** **CAP000183566**
> 1 **FALLBROOK, CA 92028**
2.274 mi.
12009 ft. **Site 2 of 2 in cluster AC**

Relative:
Higher

Actual:
830 ft.

RCRA NonGen / NLR:

Date form received by agency:	08/09/2007
Facility name:	JOAN SIMONELLI
Facility address:	3050 SUMAC RD FALLBROOK, CA 92028
EPA ID:	CAP000183566
Contact:	JOAN SIMONELLI
Contact address:	3050 SUMAC RD FALLBROOK, CA 92028
Contact country:	US
Contact telephone:	760-731-0852
Contact email:	JESIMONELLI@EARTHLINK.NET
EPA Region:	09
Classification:	Non-Generator

JOAN SIMONELLI (Continued) **1010561815**

Description: Handler: Non-Generators do not presently generate hazardous waste

Owner/Operator Summary:
Owner/operator name: JOAN SIMONELLI
Owner/operator address: Not reported
Not reported
Owner/operator country: Not reported
Owner/operator telephone: Not reported
Legal status: Private
Owner/Operator Type: Operator
Owner/Op start date: 11/02/2000
Owner/Op end date: Not reported

Owner/operator name: JOAN SIMONELLI
Owner/operator address: 3050 SUMAC RD
FALLBROOK, CA 92028
Owner/operator country: US
Owner/operator telephone: Not reported
Legal status: Private
Owner/Operator Type: Owner
Owner/Op start date: 11/02/2000
Owner/Op end date: Not reported

Handler Activities Summary:
U.S. importer of hazardous waste: No
Mixed waste (haz. and radioactive): No
Recycler of hazardous waste: No
Transporter of hazardous waste: No
Treater, storer or disposer of HW: No
Underground injection activity: No
On-site burner exemption: No
Furnace exemption: No
Used oil fuel burner: No
Used oil processor: No
User oil refiner: No
Used oil fuel marketer to burner: No
Used oil Specification marketer: No
Used oil transfer facility: No
Used oil transporter: No

Historical Generators:
Date form received by agency: 04/26/2007
Site name: JOAN SIMONELLI
Classification: Small Quantity Generator

. Waste code: D001
. Waste name: IGNITABLE WASTE

Violation Status: No violations found

HAZNET:
envid: 1010561815
Year: 2007
GEPAID: CAP000183566
Contact: JOAN SIMONELLI
Telephone: 7607310852

JOAN SIMONELLI (Continued) **1010561815**

Mailing Name:	Not reported
Mailing Address:	3050 SUMAC RD
Mailing City,St,Zip:	FALLBROOK, CA 920280000
Gen County:	Not reported
TSD EPA ID:	WAD991281767
TSD County:	Not reported
Waste Category:	Household waste
Disposal Method:	Storage, Bulking, And/Or Transfer Off Site--No Treatment/Reovery (H010-H129) Or (H131-H135)
Tons:	0.75
Cat Decode:	Household waste
Method Decode:	Storage, Bulking, And/Or Transfer Off Site--No Treatment/Reovery (H010-H129) Or (H131-H135)
Facility County:	San Diego

AD163 **CHMIRS** **S100279097**
NNE **HWY 76 OVERPASS ABOVE I-15** **N/A**
> 1 **FALLBROOK, CA**
2.299 mi.
12138 ft. **Site 1 of 4 in cluster AD**

Relative:
Higher

Actual:
294 ft.

CHMIRS:

OES Incident Number:	803743
OES notification:	Not reported
OES Date:	Not reported
OES Time:	Not reported
Date Completed:	**11-NOV-88**
Property Use:	961
Agency Id Number:	37717
Agency Incident Number:	88-545
Time Notified:	338
Time Completed:	1008
Surrounding Area:	650
Estimated Temperature:	55
Property Management:	S
More Than Two Substances Involved?:	Y
Resp Agncy Personel # Of Decontaminated:	Not reported
Responding Agency Personel # Of Injuries:	Not reported
Responding Agency Personel # Of Fatalities:	Not reported
Others Number Of Decontaminated:	Not reported
Others Number Of Injuries:	Not reported
Others Number Of Fatalities:	Not reported
Vehicle Make/year:	Not reported
Vehicle License Number:	Not reported
Vehicle State:	Not reported
Vehicle Id Number:	Not reported
CA DOT PUC/ICC Number:	Not reported
Company Name:	Not reported
Reporting Officer Name/ID:	R C PORTER
Report Date:	11-NOV-88
Facility Telephone:	619 236-2222
Waterway Involved:	Not reported
Waterway:	Not reported
Spill Site:	Not reported
Cleanup By:	Not reported
Containment:	Not reported
What Happened:	Not reported
Type:	Not reported

(Continued) **S100279097**

Measure:	Not reported
Other:	Not reported
Date/Time:	Not reported
Year:	88-92
Agency:	Not reported
Incident Date:	11-NOV-88
Admin Agency:	Not reported
Amount:	Not reported
Contained:	Not reported
Site Type:	Not reported
E Date:	Not reported
Substance:	Not reported
Unknown:	Not reported
Substance #2:	Not reported
Substance #3:	Not reported
Evacuations:	Not reported
Number of Injuries:	Not reported
Number of Fatalities:	Not reported
#1 Pipeline:	Not reported
#2 Pipeline:	Not reported
#3 Pipeline:	Not reported
#1 Vessel >= 300 Tons:	Not reported
#2 Vessel >= 300 Tons:	Not reported
#3 Vessel >= 300 Tons:	Not reported
Evacs:	Not reported
Injuries:	Not reported
Fatals:	Not reported
Comments:	N
Description:	Not reported

AD164 **CHMIRS** **S100217121**
NNE **HWY 76 .5 MILE EAST OF I-15** **N/A**
> 1 **BONSALL, CA 92003**
2.299 mi.
12138 ft. **Site 2 of 4 in cluster AD**

Relative:
Higher

Actual:
294 ft.

CHMIRS:

OES Incident Number:	905754
OES notification:	Not reported
OES Date:	Not reported
OES Time:	Not reported
Date Completed:	**18-APR-89**
Property Use:	650
Agency Id Number:	37717
Agency Incident Number:	99999
Time Notified:	1718
Time Completed:	2042
Surrounding Area:	650
Estimated Temperature:	70
Property Management:	K
More Than Two Substances Involved?:	N
Resp Agncy Personel # Of Decontaminated:	0
Responding Agency Personel # Of Injuries:	0
Responding Agency Personel # Of Fatalities:	0
Others Number Of Decontaminated:	0
Others Number Of Injuries:	0
Others Number Of Fatalities:	0
Vehicle Make/year:	Not reported

(Continued) **S100217121**

Vehicle License Number:	Not reported
Vehicle State:	Not reported
Vehicle Id Number:	Not reported
CA DOT PUC/ICC Number:	Not reported
Company Name:	Not reported
Reporting Officer Name/ID:	UNKNOWN
Report Date:	18-APR-89
Facility Telephone:	619 236-2222
Waterway Involved:	Not reported
Waterway:	Not reported
Spill Site:	Not reported
Cleanup By:	Not reported
Containment:	Not reported
What Happened:	Not reported
Type:	Not reported
Measure:	Not reported
Other:	Not reported
Date/Time:	Not reported
Year:	88-92
Agency:	Not reported
Incident Date:	18-APR-89
Admin Agency:	Not reported
Amount:	Not reported
Contained:	Not reported
Site Type:	Not reported
E Date:	09-MAY-90
Substance:	Not reported
Unknown:	Not reported
Substance #2:	Not reported
Substance #3:	Not reported
Evacuations:	Not reported
Number of Injuries:	Not reported
Number of Fatalities:	Not reported
#1 Pipeline:	Not reported
#2 Pipeline:	Not reported
#3 Pipeline:	Not reported
#1 Vessel >= 300 Tons:	Not reported
#2 Vessel >= 300 Tons:	Not reported
#3 Vessel >= 300 Tons:	Not reported
Evacs:	Not reported
Injuries:	Not reported
Fatals:	Not reported
Comments:	Not reported
Description:	Not reported

AB165 **BROOK HILLS DEVELOPMENT** **SLIC** **S106484225**
WNW **3897 KERI WAY** **N/A**
> 1 **FALLBROOK, CA 92028**
2.299 mi.
12139 ft. **Site 4 of 4 in cluster AB**

Relative:
Higher

Actual:
395 ft.

SLIC:

Region:	STATE
Facility Status:	**Completed - Case Closed**
Status Date:	11/26/2002
Global Id:	SL209364233
Lead Agency:	SAN DIEGO RWQCB (REGION 9)
Lead Agency Case Number:	H39417-001

BROOK HILLS DEVELOPMENT (Continued) **S106484225**

Latitude:	33.3197885949491
Longitude:	-117.215709686279
Case Type:	Cleanup Program Site
Case Worker:	LAW
Local Agency:	Not reported
RB Case Number:	2093600
File Location:	Regional Board
Potential Media Affected:	Soil, Aquifer used for drinking water supply
Potential Contaminants of Concern:	Diesel, Xylene, Benzene, Other Solvent or Non-Petroleum Hydrocarbon, MTBE / TBA / Other Fuel Oxygenates, Toluene, Other Petroleum, Gasoline
Site History:	Not reported

Click here to access the California GeoTracker records for this facility:

SLIC REG 9:

Region:	9
Facilty Type:	Cleanup And Abatement Order
Status:	Dead
Sort Code:	20-0021.05
Waste Discharger Id:	9 000417N01
Local Case Num:	2093600
Responsible Party:	BROOK HILLS DEVELOPMENT
Category:	ENFORCEMENT
Class:	SLIC
Order Number:	2000-180
File Number:	7
Date Entered:	01/2002
End Date:	09/2002
Archive Box #:	910
Archive Box Storage:	3-1-13F
Archive Box Storage Location:	SUPERIOR COURT CORRESPONDENCE
Remarks:	Not reported

Region:	9
Facilty Type:	Cleanup And Abatement Order
Status:	Dead
Sort Code:	20-0021.05
Waste Discharger Id:	9 000417N01
Local Case Num:	2093600
Responsible Party:	BROOK HILLS DEVELOPMENT
Category:	ENFORCEMENT
Class:	SLIC
Order Number:	2000-180
File Number:	2
Date Entered:	01/2001
End Date:	04/2001
Archive Box #:	910
Archive Box Storage:	3-1-13F
Archive Box Storage Location:	SUPERIOR COURT CORRESPONDENCE
Remarks:	Not reported

Region:	9
Facilty Type:	Cleanup And Abatement Order
Status:	Dead
Sort Code:	20-0021.05
Waste Discharger Id:	9 000417N01
Local Case Num:	2093600

BROOK HILLS DEVELOPMENT (Continued) **S106484225**

Responsible Party:	BROOK HILLS DEVELOPMENT
Category:	ENFORCEMENT
Class:	SLIC
Order Number:	2000-180
File Number:	3
Date Entered:	05/2001
End Date:	05/2001
Archive Box #:	910
Archive Box Storage:	3-1-13F
Archive Box Storage Location:	SUPERIOR COURT CORRESPONDENCE
Remarks:	Not reported

Region:	9
Facilty Type:	Cleanup And Abatement Order
Status:	Dead
Sort Code:	20-0021.05
Waste Discharger Id:	9 000417N01
Local Case Num:	2093600
Responsible Party:	BROOK HILLS DEVELOPMENT
Category:	ENFORCEMENT
Class:	SLIC
Order Number:	2000-180
File Number:	4
Date Entered:	06/2001
End Date:	06/2001
Archive Box #:	910
Archive Box Storage:	3-1-13F
Archive Box Storage Location:	SUPERIOR COURT CORRESPONDENCE
Remarks:	Not reported

Region:	9
Facilty Type:	Cleanup And Abatement Order
Status:	Dead
Sort Code:	20-0021.05
Waste Discharger Id:	9 000417N01
Local Case Num:	2093600
Responsible Party:	BROOK HILLS DEVELOPMENT
Category:	ENFORCEMENT
Class:	SLIC
Order Number:	2000-180
File Number:	5
Date Entered:	07/2001
End Date:	08/2001
Archive Box #:	910
Archive Box Storage:	3-1-13F
Archive Box Storage Location:	SUPERIOR COURT CORRESPONDENCE
Remarks:	Not reported

Region:	9
Facilty Type:	Cleanup And Abatement Order
Status:	Dead
Sort Code:	20-0021.05
Waste Discharger Id:	9 000417N01
Local Case Num:	2093600
Responsible Party:	BROOK HILLS DEVELOPMENT
Category:	ENFORCEMENT
Class:	SLIC

BROOK HILLS DEVELOPMENT (Continued) **S106484225**

Order Number: 2000-180
File Number: 6
Date Entered: 09/2001
End Date: 12/2001
Archive Box #: 910
Archive Box Storage: 3-1-13F
Archive Box Storage Location: SUPERIOR COURT CORRESPONDENCE
Remarks: NONE

Region: 9
Facilty Type: Cleanup And Abatement Order
Status: Dead
Sort Code: 20-0021.05
Waste Discharger Id: 9 000417N01
Local Case Num: 2093600
Responsible Party: BROOK HILLS DEVELOPMENT
Category: ENFORCEMENT
Class: SLIC
Order Number: 2000-180
File Number: 1
Date Entered: 11/2000
End Date: 12/2000
Archive Box #: 910
Archive Box Storage: 3-1-13F
Archive Box Storage Location: SUPERIOR COURT CORRESPONDENCE
Remarks: NONE

Region: 9
Facilty Type: Cleanup And Abatement Order
Status: Dead
Sort Code: 20-0021.051
Waste Discharger Id: 9 000417N01
Local Case Num: 2093600
Responsible Party: BROOK HILLS DEVELOPMENT
Category: ENF. REPORT
Class: SLIC
Order Number: 2000-180
File Number: 2
Date Entered: 09/2000
End Date: 02/2001
Archive Box #: 911
Archive Box Storage: 3-1-13F
Archive Box Storage Location: SUPERIOR COURT CORRESPONDENCE
Remarks: NONE

Region: 9
Facilty Type: Cleanup And Abatement Order
Status: Dead
Sort Code: 20-0021.051
Waste Discharger Id: 9 000417N01
Local Case Num: 2093600
Responsible Party: BROOK HILLS DEVELOPMENT
Category: ENF. REPORT
Class: SLIC
Order Number: 2000-180
File Number: 3
Date Entered: 03/2001

BROOK HILLS DEVELOPMENT (Continued) **S106484225**

End Date: 05/2001
Archive Box #: 911
Archive Box Storage: 3-1-13F
Archive Box Storage Location: SUPERIOR COURT CORRESPONDENCE
Remarks: NONE

Region: 9
Facilty Type: Cleanup And Abatement Order
Status: Dead
Sort Code: 20-0021.051
Waste Discharger Id: 9 000417N01
Local Case Num: 2093600
Responsible Party: BROOK HILLS DEVELOPMENT
Category: ENF. REPORT
Class: SLIC
Order Number: 2000-180
File Number: 4
Date Entered: 05/2001
End Date: 05/2001
Archive Box #: 911
Archive Box Storage: 3-1-13F
Archive Box Storage Location: SUPERIOR COURT CORRESPONDENCE
Remarks: Not reported

Region: 9
Facilty Type: Cleanup And Abatement Order
Status: Dead
Sort Code: 20-0021.051
Waste Discharger Id: 9 000417N01
Local Case Num: 2093600
Responsible Party: BROOK HILLS DEVELOPMENT
Category: ENF. REPORT
Class: SLIC
Order Number: 2000-180
File Number: 5
Date Entered: 05/2001
End Date: 05/2001
Archive Box #: 912
Archive Box Storage: 3-1-13F
Archive Box Storage Location: SUPERIOR COURT CORRESPONDENCE
Remarks: Not reported

Region: 9
Facilty Type: Cleanup And Abatement Order
Status: Dead
Sort Code: 20-0021.051
Waste Discharger Id: 9 000417N01
Local Case Num: 2093600
Responsible Party: BROOK HILLS DEVELOPMENT
Category: ENF. REPORT
Class: SLIC
Order Number: 2000-180
File Number: 6
Date Entered: 05/2001
End Date: 06/2001
Archive Box #: 912
Archive Box Storage: 3-1-13F

BROOK HILLS DEVELOPMENT (Continued) **S106484225**

Archive Box Storage Location: SUPERIOR COURT CORRESPONDENCE
Remarks: Not reported

Region: 9
Facilty Type: Cleanup And Abatement Order
Status: Dead
Sort Code: 20-0021.051
Waste Discharger Id: 9 000417N01
Local Case Num: 2093600
Responsible Party: BROOK HILLS DEVELOPMENT
Category: ENF. REPORT
Class: SLIC
Order Number: 2000-180
File Number: 7
Date Entered: 06/2001
End Date: 09/2001
Archive Box #: 912
Archive Box Storage: 3-1-13F
Archive Box Storage Location: SUPERIOR COURT CORRESPONDENCE
Remarks: Not reported

Region: 9
Facilty Type: Cleanup And Abatement Order
Status: Dead
Sort Code: 20-0021.051
Waste Discharger Id: 9 000417N01
Local Case Num: 2093600
Responsible Party: BROOK HILLS DEVELOPMENT
Category: ENF. REPORT
Class: SLIC
Order Number: 2000-180
File Number: 1
Date Entered: 10/1992
End Date: 08/2000
Archive Box #: 910
Archive Box Storage: 3-1-13F
Archive Box Storage Location: SUPERIOR COURT CORRESPONDENCE
Remarks: Not reported

Region: 9
Facilty Type: Cleanup And Abatement Order
Status: Dead
Sort Code: 20-0021.051
Waste Discharger Id: 9 000417N01
Local Case Num: 2093600
Responsible Party: BROOK HILLS DEVELOPMENT
Category: ENF. REPORT
Class: SLIC
Order Number: 2000-180
File Number: 8
Date Entered: 06/2001
End Date: 09/2001
Archive Box #: 913
Archive Box Storage: 3-1-13F
Archive Box Storage Location: SUPERIOR COURT CORRESPONDENCE
Remarks: Not reported

BROOK HILLS DEVELOPMENT (Continued) **S106484225**

Region:	9
Facilty Type:	Cleanup And Abatement Order
Status:	Dead
Sort Code:	20-0021.051
Waste Discharger Id:	9 000417N01
Local Case Num:	2093600
Responsible Party:	BROOK HILLS DEVELOPMENT
Category:	ENF. REPORT
Class:	SLIC
Order Number:	2000-180
File Number:	9
Date Entered:	09/2001
End Date:	11/2001
Archive Box #:	913
Archive Box Storage:	3-1-13F
Archive Box Storage Location:	SUPERIOR COURT CORRESPONDENCE
Remarks:	Not reported

Region:	9
Facilty Type:	Cleanup And Abatement Order
Status:	Dead
Sort Code:	20-0021.051
Waste Discharger Id:	9 000417N01
Local Case Num:	2093600
Responsible Party:	BROOK HILLS DEVELOPMENT
Category:	ENF. REPORT
Class:	SLIC
Order Number:	2000-180
File Number:	10
Date Entered:	12/2001
End Date:	11/2001
Archive Box #:	913
Archive Box Storage:	3-1-13F
Archive Box Storage Location:	SUPERIOR COURT CORRESPONDENCE
Remarks:	Not reported

Region:	9
Facilty Type:	Cleanup And Abatement Order
Status:	Dead
Sort Code:	20-0021.051A
Waste Discharger Id:	9 000417N01
Local Case Num:	2093600
Responsible Party:	BROOK HILLS DEVELOPMENT
Category:	ENFORCEMENT
Class:	SLIC
Order Number:	2000-180
File Number:	1
Date Entered:	05/2000
End Date:	05/2001
Archive Box #:	908
Archive Box Storage:	3-1-12R
Archive Box Storage Location:	SUPERIOR COURT CORRESPONDENCE
Remarks:	Not reported

Region:	9
Facilty Type:	Cleanup And Abatement Order
Status:	Dead

BROOK HILLS DEVELOPMENT (Continued) **S106484225**

Sort Code:	20-0021.051B
Waste Discharger Id:	9 000417N01
Local Case Num:	2093600
Responsible Party:	BROOK HILLS DEVELOPMENT
Category:	ENFORCEMENT
Class:	SLIC
Order Number:	2000-180
File Number:	1
Date Entered:	05/2000
End Date:	05/2001
Archive Box #:	914
Archive Box Storage:	3-1-13R
Archive Box Storage Location:	SUPERIOR COURT CORRESPONDENCE
Remarks:	Not reported

AD166 **ERNS** **92296119**
NNE **HIGHWAY 15 & 76** **N/A**
> 1 **FALLBROOK, CA**
2.302 mi.
12153 ft. **Site 3 of 4 in cluster AD**

Relative:
Higher

Click this hyperlink while viewing on your computer to access additional ERNS detail in the EDR Site Report.

Actual:
294 ft.

AE167 **PALA MESA MKT** **HIST UST** **U001571658**
NNE **4775 VIA BELMONTE** **N/A**
> 1 **FALLBROOK, CA 92028**
2.302 mi.
12156 ft. **Site 1 of 3 in cluster AE**

Relative:
Higher

HIST UST:

File Number:	0002B46F
URL:	http://geotracker.waterboards.ca.gov/ustpdfs/pdf/0002B46F.pdf
Region:	STATE
Facility ID:	00000041977
Facility Type:	Gas Station
Other Type:	Not reported
Contact Name:	Not reported
Telephone:	6197287873
Owner Name:	HF&W JENKINS
Owner Address:	4775 VIA BELMONTE
Owner City,St,Zip:	FALLBROOK, CA 92028
Total Tanks:	0003
Tank Num:	001
Container Num:	2
Year Installed:	1979
Tank Capacity:	00009600
Tank Used for:	PRODUCT
Type of Fuel:	REGULAR
Container Construction Thickness:	Not reported
Leak Detection:	Stock Inventor
Tank Num:	002
Container Num:	1
Year Installed:	1979
Tank Capacity:	00010000

Actual:
344 ft.

PALA MESA MKT (Continued) **U001571658**

Tank Used for:	PRODUCT
Type of Fuel:	PREMIUM
Container Construction Thickness:	Not reported
Leak Detection:	Stock Inventor
Tank Num:	003
Container Num:	3
Year Installed:	1979
Tank Capacity:	00009600
Tank Used for:	PRODUCT
Type of Fuel:	UNLEADED
Container Construction Thickness:	Not reported
Leak Detection:	Stock Inventor

Click here for Geo Tracker PDF:

AE168 **PALA MESA MARKET** **San Diego Co. HMMD** **S102861180**
NNE **4775 VIA BELMONTE** **SWEEPS UST** **N/A**
> 1 **FALLBROOK, CA 92028**
2.302 mi.
12156 ft. **Site 2 of 3 in cluster AE**

Relative:
Higher

Actual:
344 ft.

SAN DIEGO CO. HMMD:

Facility Id:	102715
Business Type:	6HK18
EPA Id Number:	Not reported
APN:	125-182-21-00
Last HMMD Inspection:	04/14/2000
Permit Status:	CHNG
Permit Expiration:	06/30/2002
Facility Owner:	HAROLD F JENKINS
Facility Address:	4775 VIA BELMONTE
Facility City:	FALLBROOK
Facility State:	CA
Facility Zip:	92028-9382
UST Owner:	HAROLD F JENKINS
Handle Regulated Hazmat:	Y
Own Or Operate UST:	Not reported
Subject To APSA:	Not reported
Generate Haz Waste:	Not reported
Treat Haz Waste:	Not reported
Generate Medical Waste:	Not reported

UST:

UST Name:	UNDERGROUND TANK 102715 T001
Last Update:	2012-11-02 14:17:38
Permit Number:	102715
Tank Type:	SINGLE WALL
Additional Id:	1
Capacity Gallons:	10000
UST Contents:	LEADED
Other Content Info:	LEADED
Reg Status:	REMOVED
Remove Close Date:	1998-12-30 00:00:00
Year Installed:	1979-01-01 00:00:00
Pipe Type:	SINGLE WALL
Delivery System:	PRESSURE
Monitor Code:	07

PALA MESA MARKET (Continued) **S102861180**

UST Monitor Method:	SW TANK SW PRESSURE PIPE W/RESTRICTIVE LLD W/DAILY RECONCILIATION OR WEEKLY GAUGING: TANK AND PIPE TEST ANNUALLY
UST Name:	UNDERGROUND TANK 102715 T002
Last Update:	2012-11-02 14:17:38
Permit Number:	102715
Tank Type:	SINGLE WALL
Additional Id:	2
Capacity Gallons:	10000
UST Contents:	DIESEL
Other Content Info:	DIESEL
Reg Status:	REMOVED
Remove Close Date:	1998-12-30 00:00:00
Year Installed:	1979-01-01 00:00:00
Pipe Type:	SINGLE WALL
Delivery System:	PRESSURE
Monitor Code:	07
UST Monitor Method:	SW TANK SW PRESSURE PIPE W/RESTRICTIVE LLD W/DAILY RECONCILIATION OR WEEKLY GAUGING: TANK AND PIPE TEST ANNUALLY
UST Name:	UNDERGROUND TANK 102715 T003
Last Update:	2012-11-02 14:17:38
Permit Number:	102715
Tank Type:	SINGLE WALL
Additional Id:	3
Capacity Gallons:	10000
UST Contents:	REGULAR UNLEADED
Other Content Info:	REGULAR UNLEADED
Reg Status:	REMOVED
Remove Close Date:	1998-12-30 00:00:00
Year Installed:	1979-01-01 00:00:00
Pipe Type:	SINGLE WALL
Delivery System:	PRESSURE
Monitor Code:	07
UST Monitor Method:	SW TANK SW PRESSURE PIPE W/RESTRICTIVE LLD W/DAILY RECONCILIATION OR WEEKLY GAUGING: TANK AND PIPE TEST ANNUALLY
Facility Id:	200180
Business Type:	6HK18
EPA Id Number:	Not reported
APN:	125-182-21-00
Last HMMD Inspection:	10/23/2009
Permit Status:	OPEN
Permit Expiration:	09/30/2013
Facility Owner:	GABRIEL RAYES
Facility Address:	4775 VIA BELMONTE
Facility City:	FALLBROOK
Facility State:	CA
Facility Zip:	92028-9382
UST Owner:	Not reported
Handle Regulated Hazmat:	Y
Own Or Operate UST:	Not reported
Subject To APSA:	Not reported
Generate Haz Waste:	Not reported
Treat Haz Waste:	Not reported
Generate Medical Waste:	Not reported

PALA MESA MARKET (Continued) **S102861180**

Active Permits:
- Facility Id: 200180
- Update Date: 11/02/2012
- Case Number: 68476-85-7
- Name: PROPANE
- Other Information: Not reported
- Material Waste: Material
- Hazardous Categories 1: FIRE
- Hazardous Categories 2: PRESSURE RELEASE

Violations Active Permits:
- Facility Id: 200180
- Update Date: 11/02/2012
- Inspection Date: 05/11/2004
- Violation Code: 6HV0402
- Violation: TRAINING PROGRAM NOT ADEQUATE
- Violation Citation: Personnel training is not adequate to ensure compliance with hazardous waste regulations. CCR 66265.16(a)&(b)
- Activity: ACTIVE

- Facility Id: 200180
- Update Date: 11/02/2012
- Inspection Date: 10/23/2009
- Violation Code: 6HV1015
- Violation: EMPLOYEE TRAINING NOT ADEQUATE
- Violation Citation: Did not have adequate employee training program 2732 &/or 25504(c)
- Activity: ACTIVE

SWEEPS UST:
- Status: Active
- Comp Number: 2715
- Number: 9
- Board Of Equalization: 44-021728
- Referral Date: Not reported
- Action Date: 06-26-92
- Created Date: 02-29-88
- Owner Tank Id: Not reported
- SWRCB Tank Id: 37-000-002715-000001
- Tank Status: A
- Capacity: 10000
- Active Date: Not reported
- Tank Use: M.V. FUEL
- STG: P
- Content: LEADED
- Number Of Tanks: 3

- Status: Active
- Comp Number: 2715
- Number: 9
- Board Of Equalization: 44-021728
- Referral Date: Not reported
- Action Date: 06-26-92
- Created Date: 02-29-88
- Owner Tank Id: Not reported
- SWRCB Tank Id: 37-000-002715-000002

PALA MESA MARKET (Continued) **S102861180**

Tank Status: A
Capacity: 10000
Active Date: Not reported
Tank Use: M.V. FUEL
STG: P
Content: LEADED
Number Of Tanks: Not reported

Status: Active
Comp Number: 2715
Number: 9
Board Of Equalization: 44-021728
Referral Date: Not reported
Action Date: 06-26-92
Created Date: 02-29-88
Owner Tank Id: Not reported
SWRCB Tank Id: 37-000-002715-000003
Tank Status: A
Capacity: 10000
Active Date: Not reported
Tank Use: M.V. FUEL
STG: P
Content: REG UNLEADED
Number Of Tanks: Not reported

AE169 **PALA MESA MARKET** **HAZNET** **S112900050**
NNE **4775 VIA BELMONTE** **N/A**
> 1 **FALLBROOK, CA 92028**
2.302 mi.
12156 ft. **Site 3 of 3 in cluster AE**

Relative:
Higher

Actual:
344 ft.

HAZNET:
envid: S112900050
Year: 1998
GEPAID: CAC002137473
Contact: HAL JENKINS
Telephone: 7607287873
Mailing Name: Not reported
Mailing Address: 4775 VIA BELMONTE
Mailing City,St,Zip: FALLBROOK, CA 920280000
Gen County: Not reported
TSD EPA ID: CAT080013352
TSD County: Not reported
Waste Category: Unspecified oil-containing waste
Disposal Method: Recycler
Tons: 2.6354
Cat Decode: Unspecified oil-containing waste
Method Decode: Recycler
Facility County: San Diego

AF170 **ANN HEWETT** **HAZNET** **S113773655**
SW **31440 CLUB VISTA LN** **N/A**
> 1 **BONSALL, CA 92003**
2.313 mi.
12212 ft. **Site 1 of 2 in cluster AF**

Relative:
Higher

Actual:
266 ft.

HAZNET:

envid:	S113773655
Year:	2012
GEPAID:	CAC002686074
Contact:	ANN HEWETT
Telephone:	7609452330
Mailing Name:	Not reported
Mailing Address:	31440 CLUB VISTA LN
Mailing City,St,Zip:	BONSALL, CA 92003
Gen County:	San Diego
TSD EPA ID:	CAD009007626
TSD County:	Los Angeles
Waste Category:	Not reported
Disposal Method:	Landfill Or Surface Impoundment That Will Be Closed As Landfill(To Include On-Site Treatment And/Or Stabilization)
Tons:	0.4
Cat Decode:	Not reported
Method Decode:	Landfill Or Surface Impoundment That Will Be Closed As Landfill(To Include On-Site Treatment And/Or Stabilization)
Facility County:	San Diego

AG171 **BROOK HILLS DEVELOPMENT** **SAN DIEGO CO. SAM** **S109348917**
WNW **LA CANADA AT VIA MONSERATE** **N/A**
> 1 **FALLBROOK, CA 92028**
2.315 mi.
12221 ft. **Site 1 of 2 in cluster AG**

Relative:
Higher

Actual:
361 ft.

SAN DIEGO CO. SAM:

Case Number:	H39417-001
Agency:	CA Regional Water Quality Control Board
Funding:	**Private - VAP**
Facility Type:	Soils Only
Facility Status:	Closed Case
Date:	3/13/2002
Date Began:	11/20/2000

AG172 **BROOK HILLS** **ENVIROSTOR** **S106893840**
WNW **LA CANADA & VIA MONSERATE** **N/A**
> 1 **FALLBROOK, CA 92028**
2.315 mi.
12225 ft. **Site 2 of 2 in cluster AG**

Relative:
Higher

Actual:
360 ft.

ENVIROSTOR:

Facility ID:	37000083
Status:	Refer: 1248 Local Agency
Status Date:	12/26/2000
Site Code:	Not reported
Site Type:	Evaluation
Site Type Detailed:	Evaluation
Acres:	0
NPL:	NO
Regulatory Agencies:	NONE SPECIFIED

BROOK HILLS (Continued) **S106893840**

Lead Agency: NONE SPECIFIED
Program Manager: Not reported
Supervisor: Referred - Not Assigned
Division Branch: Cleanup Cypress
Assembly: 66
Senate: Not reported
Special Program: Not reported
Restricted Use: NO
Site Mgmt Req: NONE SPECIFIED
Funding: Not Applicable
Latitude: 0
Longitude: 0
APN: NONE SPECIFIED
Past Use: NONE SPECIFIED
Potential COC: NONE SPECIFIED
Confirmed COC: NONE SPECIFIED
Potential Description: NONE SPECIFIED
Alias Name: 37000083
Alias Type: Envirostor ID Number

Completed Info:
Completed Area Name: PROJECT WIDE
Completed Sub Area Name: Not reported
Completed Document Type: SB 1248 Notification
Completed Date: 12/26/2000
Comments: SB 1248 San Diego County

Future Area Name: Not reported
Future Sub Area Name: Not reported
Future Document Type: Not reported
Future Due Date: Not reported
Schedule Area Name: Not reported
Schedule Sub Area Name: Not reported
Schedule Document Type: Not reported
Schedule Due Date: Not reported
Schedule Revised Date: Not reported

AH173 **THOMAS J/ELLEN F CONNOLLY** **San Diego Co. HMMD** **S104753147**
NNW **3115 WESTMONT DR** **N/A**
> 1 **FALLBROOK, CA 92028**
2.319 mi.
12245 ft. **Site 1 of 2 in cluster AH**

Relative:
Higher

Actual:
450 ft.

SAN DIEGO CO. HMMD:
Facility Id: 132344
Business Type: 6HK03
EPA Id Number: Not reported
APN: 124-210-47-00
Last HMMD Inspection: 07/12/1995
Permit Status: INAC
Permit Expiration: 07/12/1995
Facility Owner: THOMAS J/ELLEN F CONNOLLY
Facility Address: 25113 BURNHILL RD
Facility City: SAUGUS
Facility State: CA
Facility Zip: 91350-
UST Owner: Not reported
Handle Regulated Hazmat: Not reported

THOMAS J/ELLEN F CONNOLLY (Continued) **S104753147**

Own Or Operate UST:	Not reported
Subject To APSA:	Not reported
Generate Haz Waste:	Not reported
Treat Haz Waste:	Not reported
Generate Medical Waste:	Not reported

UST:

UST Name:	UNDERGROUND TANK 132344 T001
Last Update:	2012-11-02 14:17:38
Permit Number:	132344
Tank Type:	SINGLE WALL
Additional Id:	001
Capacity Gallons:	550
UST Contents:	LEADED
Other Content Info:	LEADED
Reg Status:	REMOVED
Remove Close Date:	1994-07-12 00:00:00
Year Installed:	Not reported
Pipe Type:	Not reported
Delivery System:	Not reported
Monitor Code:	90
UST Monitor Method:	NO MONITORING ALTERNATIVE SELECTED. VERIFY AND ENTER MONITORING ALTERNATIVE DURING INSPECTION.

AH174 **MICHAEL, ELLEN & TOMAS J CONNOLLY** **HAZNET** **S112861170**
NNW **3115 WEST MONT DRIVE** **N/A**
> 1 **FALLBROOK, CA 92028**
2.319 mi.
12245 ft. **Site 2 of 2 in cluster AH**

Relative:
Higher

Actual:
450 ft.

HAZNET:

envid:	S112861170
Year:	1994
GEPAID:	CAC001026560
Contact:	MICHAEL ELLEN & TOMAS CONNOLLY
Telephone:	6197283264
Mailing Name:	Not reported
Mailing Address:	4751 VIA SARA
Mailing City,St,Zip:	FALLBROOK, CA 920280000
Gen County:	Not reported
TSD EPA ID:	CAD028409019
TSD County:	Not reported
Waste Category:	Hydrocarbon solvents (benzene, hexane, Stoddard, Etc.)
Disposal Method:	Treatment, Tank
Tons:	.2085
Cat Decode:	Hydrocarbon solvents (benzene, hexane, Stoddard, Etc.)
Method Decode:	Treatment, Tank
Facility County:	San Diego

AD175 **CHMIRS** **S100278070**
NNE **I-15 N/B ON RAMP AT SR 76** **N/A**
> 1 **UNINC, CA 92028**
2.322 mi.
12262 ft. **Site 4 of 4 in cluster AD**

Relative:
Higher

Actual:
294 ft.

CHMIRS:

OES Incident Number:	118724
OES notification:	Not reported
OES Date:	Not reported
OES Time:	Not reported
Date Completed:	**20-AUG-91**
Property Use:	961
Agency Id Number:	66
Agency Incident Number:	91192WN
Time Notified:	1341
Time Completed:	1540
Surrounding Area:	931
Estimated Temperature:	85
Property Management:	S
More Than Two Substances Involved?:	N
Resp Agncy Personel # Of Decontaminated:	0
Responding Agency Personel # Of Injuries:	0
Responding Agency Personel # Of Fatalities:	0
Others Number Of Decontaminated:	0
Others Number Of Injuries:	0
Others Number Of Fatalities:	0
Vehicle Make/year:	Not reported
Vehicle License Number:	Not reported
Vehicle State:	Not reported
Vehicle Id Number:	Not reported
CA DOT PUC/ICC Number:	Not reported
Company Name:	Not reported
Reporting Officer Name/ID:	F. MIKLAS SGT. 4437
Report Date:	21-AUG-91
Facility Telephone:	916 327-3310
Waterway Involved:	Not reported
Waterway:	Not reported
Spill Site:	Not reported
Cleanup By:	Not reported
Containment:	Not reported
What Happened:	Not reported
Type:	Not reported
Measure:	Not reported
Other:	Not reported
Date/Time:	Not reported
Year:	88-92
Agency:	Not reported
Incident Date:	20-AUG-91
Admin Agency:	Not reported
Amount:	Not reported
Contained:	Not reported
Site Type:	Not reported
E Date:	28-JUL-92
Substance:	Not reported
Unknown:	Not reported
Substance #2:	Not reported
Substance #3:	Not reported
Evacuations:	Not reported

(Continued) **S100278070**

Number of Injuries:	Not reported
Number of Fatalities:	Not reported
#1 Pipeline:	Not reported
#2 Pipeline:	Not reported
#3 Pipeline:	Not reported
#1 Vessel >= 300 Tons:	Not reported
#2 Vessel >= 300 Tons:	Not reported
#3 Vessel >= 300 Tons:	Not reported
Evacs:	Not reported
Injuries:	Not reported
Fatals:	Not reported
Comments:	N
Description:	Not reported

AI176 **RAYMOND L GRIMSINGER** **San Diego Co. HMMD** **S104749429**
ESE **31663 PALOS VERDES DR** **SWEEPS UST** **N/A**
> 1 **ESCONDIDO, CA 92026**
2.325 mi.
12278 ft. **Site 1 of 2 in cluster AI**

Relative:
Higher

Actual:
719 ft.

SAN DIEGO CO. HMMD:

Facility Id:	120309
Business Type:	6HK03
EPA Id Number:	Not reported
APN:	127-060-40-00
Last HMMD Inspection:	Not reported
Permit Status:	INAC
Permit Expiration:	Not reported
Facility Owner:	RAYMOND L GRIMSINGER
Facility Address:	31663 PALOS VERDES DR
Facility City:	ESCONDIDO
Facility State:	CA
Facility Zip:	92026-
UST Owner:	RAYMOND L GRIMSINGER
Handle Regulated Hazmat:	Not reported
Own Or Operate UST:	Not reported
Subject To APSA:	Not reported
Generate Haz Waste:	Not reported
Treat Haz Waste:	Not reported
Generate Medical Waste:	Not reported

UST:

UST Name:	UNDERGROUND TANK 120309 T001
Last Update:	2012-11-02 14:17:38
Permit Number:	120309
Tank Type:	SINGLE WALL
Additional Id:	NO I
Capacity Gallons:	500
UST Contents:	LEADED
Other Content Info:	LEADED
Reg Status:	EXEMPT
Remove Close Date:	Not reported
Year Installed:	1974-01-01 00:00:00
Pipe Type:	SINGLE WALL
Delivery System:	SUCTION
Monitor Code:	90
UST Monitor Method:	NO MONITORING ALTERNATIVE SELECTED. VERIFY AND ENTER MONITORING ALTERNATIVE DURING INSPECTION.

RAYMOND L GRIMSINGER (Continued) **S104749429**

SWEEPS UST:

Status:	Not reported
Comp Number:	20309
Number:	Not reported
Board Of Equalization:	44-023170
Referral Date:	Not reported
Action Date:	Not reported
Created Date:	Not reported
Owner Tank Id:	Not reported
SWRCB Tank Id:	37-000-020309-000001
Tank Status:	Not reported
Capacity:	500
Active Date:	Not reported
Tank Use:	M.V. FUEL
STG:	PRODUCT
Content:	LEADED
Number Of Tanks:	1

AI177 **RAYMOND L GRIMSINGER** **HIST UST** **U001571489**
ESE **31663 PALOS VERDES** **N/A**
> 1 **ESCONDIDO, CA 92025**
2.325 mi.
12278 ft. **Site 2 of 2 in cluster AI**

Relative:
Higher

Actual:
719 ft.

HIST UST:

File Number:	0002F1E3
URL:	http://geotracker.waterboards.ca.gov/ustpdfs/pdf/0002F1E3.pdf
Region:	STATE
Facility ID:	00000047876
Facility Type:	Other
Other Type:	RANCH
Contact Name:	Not reported
Telephone:	6197499494
Owner Name:	RAYMOND L. GRIMSINGER
Owner Address:	31663 PALOS VERDES
Owner City,St,Zip:	ESCONDIDO, CA 92025
Total Tanks:	0001
Tank Num:	001
Container Num:	NO I
Year Installed:	1974
Tank Capacity:	00000500
Tank Used for:	PRODUCT
Type of Fuel:	REGULAR
Container Construction Thickness:	10
Leak Detection:	Visual, Stock Inventor

Click here for Geo Tracker PDF:

AF178
WSW
> 1
2.326 mi.
12283 ft.

Relative:
Lower

Actual:
204 ft.

31427 GOLF CLUB DR
BONSALL, CA 92003

Site 2 of 2 in cluster AF

CHMIRS **S116362013**
N/A

CHMIRS:

OES Incident Number:	4-0008
OES notification:	01/01/2014
OES Date:	Not reported
OES Time:	Not reported
Date Completed:	**Not reported**
Property Use:	Not reported
Agency Id Number:	Not reported
Agency Incident Number:	Not reported
Time Notified:	Not reported
Time Completed:	Not reported
Surrounding Area:	Not reported
Estimated Temperature:	Not reported
Property Management:	Not reported
More Than Two Substances Involved?:	Not reported
Resp Agncy Personel # Of Decontaminated:	Not reported
Responding Agency Personel # Of Injuries:	Not reported
Responding Agency Personel # Of Fatalities:	Not reported
Others Number Of Decontaminated:	Not reported
Others Number Of Injuries:	Not reported
Others Number Of Fatalities:	Not reported
Vehicle Make/year:	Not reported
Vehicle License Number:	Not reported
Vehicle State:	Not reported
Vehicle Id Number:	Not reported
CA DOT PUC/ICC Number:	Not reported
Company Name:	Not reported
Reporting Officer Name/ID:	Not reported
Report Date:	Not reported
Facility Telephone:	Not reported
Waterway Involved:	Yes
Waterway:	Unknown
Spill Site:	Residence
Cleanup By:	Reporting Party
Containment:	Not reported
What Happened:	Not reported
Type:	Not reported
Measure:	Gal(s)
Other:	Not reported
Date/Time:	2030
Year:	2014
Agency:	Rainbow Muni Water Dist
Incident Date:	1/1/2014
Admin Agency:	San Diego County Health Services Department
Amount:	Not reported
Contained:	Yes
Site Type:	Unknown
E Date:	Not reported
Substance:	Sewage - Raw
Quantity Released:	100
Unknown:	Not reported
Substance #2:	Not reported
Substance #3:	Not reported

(Continued) **S116362013**

Evacuations:	Not reported
Number of Injuries:	Not reported
Number of Fatalities:	Not reported
#1 Pipeline:	Not reported
#2 Pipeline:	Not reported
#3 Pipeline:	Not reported
#1 Vessel >= 300 Tons:	Not reported
#2 Vessel >= 300 Tons:	Not reported
#3 Vessel >= 300 Tons:	Not reported
Evacs:	Not reported
Injuries:	Not reported
Fatals:	Not reported
Comments:	Not reported
Description:	Blockage in private lateral caused the release, material flowed from a clean out across asphalt, concrete then into two storm drains, RP is handling containment and clean u[p.
OES Incident Number:	4-0008
OES notification:	01/01/2014
OES Date:	Not reported
OES Time:	Not reported
Date Completed:	**Not reported**
Property Use:	Not reported
Agency Id Number:	Not reported
Agency Incident Number:	Not reported
Time Notified:	Not reported
Time Completed:	Not reported
Surrounding Area:	Not reported
Estimated Temperature:	Not reported
Property Management:	Not reported
More Than Two Substances Involved?:	Not reported
Resp Agncy Personel # Of Decontaminated:	Not reported
Responding Agency Personel # Of Injuries:	Not reported
Responding Agency Personel # Of Fatalities:	Not reported
Others Number Of Decontaminated:	Not reported
Others Number Of Injuries:	Not reported
Others Number Of Fatalities:	Not reported
Vehicle Make/year:	Not reported
Vehicle License Number:	Not reported
Vehicle State:	Not reported
Vehicle Id Number:	Not reported
CA DOT PUC/ICC Number:	Not reported
Company Name:	Not reported
Reporting Officer Name/ID:	Not reported
Report Date:	Not reported
Facility Telephone:	Not reported
Waterway Involved:	Yes
Waterway:	Unknown
Spill Site:	Residence
Cleanup By:	Reporting Party
Containment:	Not reported
What Happened:	Not reported
Type:	Not reported
Measure:	Not reported
Other:	Not reported
Type:	SEWAGE

(Continued) **S116362013**

Measure:	Gal(s)
Other:	Not reported
Date/Time:	2030
Year:	2014
Agency:	Rainbow Muni Water Dist
Incident Date:	1/1/2014
Admin Agency:	San Diego County Health Services Department
Amount:	Not reported
Contained:	Yes
Site Type:	Unknown
E Date:	Not reported
Substance:	Sewage - Raw
Quantity Released:	100
Unknown:	Not reported
Substance #2:	Not reported
Substance #3:	Not reported
Evacuations:	Not reported
Number of Injuries:	Not reported
Number of Fatalities:	Not reported
#1 Pipeline:	No
#2 Pipeline:	No
#3 Pipeline:	No
#1 Vessel >= 300 Tons:	No
#2 Vessel >= 300 Tons:	No
#3 Vessel >= 300 Tons:	No
Evacs:	No
Injuries:	No
Fatals:	No
Comments:	Not reported
Description:	Blockage in private lateral caused the release, material flowed from a clean out across asphalt, concrete then into two storm drains, RP is handling containment and clean u[p.
OES Incident Number:	14-0008
OES notification:	01/01/2014
OES Date:	Not reported
OES Time:	Not reported
Date Completed:	**Not reported**
Property Use:	Not reported
Agency Id Number:	Not reported
Agency Incident Number:	Not reported
Time Notified:	Not reported
Time Completed:	Not reported
Surrounding Area:	Not reported
Estimated Temperature:	Not reported
Property Management:	Not reported
More Than Two Substances Involved?:	Not reported
Resp Agncy Personel # Of Decontaminated:	Not reported
Responding Agency Personel # Of Injuries:	Not reported
Responding Agency Personel # Of Fatalities:	Not reported
Others Number Of Decontaminated:	Not reported
Others Number Of Injuries:	Not reported
Others Number Of Fatalities:	Not reported
Vehicle Make/year:	Not reported
Vehicle License Number:	Not reported
Vehicle State:	Not reported

(Continued) **S116362013**

Vehicle Id Number:	Not reported
CA DOT PUC/ICC Number:	Not reported
Company Name:	Not reported
Reporting Officer Name/ID:	Not reported
Report Date:	Not reported
Facility Telephone:	Not reported
Waterway Involved:	Yes
Waterway:	Unknown
Spill Site:	Residence
Cleanup By:	Reporting Party
Containment:	Not reported
What Happened:	Not reported
Type:	Not reported
Measure:	Gal(s)
Other:	Not reported
Date/Time:	2030
Year:	2014
Agency:	Rainbow Muni Water Dist
Incident Date:	1/1/2014
Admin Agency:	San Diego County Health Services Department
Amount:	Not reported
Contained:	Yes
Site Type:	Unknown
E Date:	Not reported
Substance:	Sewage - Raw
Quantity Released:	100
Unknown:	Not reported
Substance #2:	Not reported
Substance #3:	Not reported
Evacuations:	Not reported
Number of Injuries:	Not reported
Number of Fatalities:	Not reported
#1 Pipeline:	Not reported
#2 Pipeline:	Not reported
#3 Pipeline:	Not reported
#1 Vessel >= 300 Tons:	Not reported
#2 Vessel >= 300 Tons:	Not reported
#3 Vessel >= 300 Tons:	Not reported
Evacs:	Not reported
Injuries:	Not reported
Fatals:	Not reported
Comments:	Not reported
Description:	Blockage in private lateral caused the release, material flowed from a clean out across asphalt, concrete then into two storm drains, RP is handling containment and clean u[p.
OES Incident Number:	4-0008
OES notification:	01/01/2014
OES Date:	Not reported
OES Time:	Not reported
Date Completed:	**Not reported**
Property Use:	Not reported
Agency Id Number:	Not reported
Agency Incident Number:	Not reported
Time Notified:	Not reported
Time Completed:	Not reported

(Continued) **S116362013**

Surrounding Area:	Not reported
Estimated Temperature:	Not reported
Property Management:	Not reported
More Than Two Substances Involved?:	Not reported
Resp Agncy Personel # Of Decontaminated:	Not reported
Responding Agency Personel # Of Injuries:	Not reported
Responding Agency Personel # Of Fatalities:	Not reported
Others Number Of Decontaminated:	Not reported
Others Number Of Injuries:	Not reported
Others Number Of Fatalities:	Not reported
Vehicle Make/year:	Not reported
Vehicle License Number:	Not reported
Vehicle State:	Not reported
Vehicle Id Number:	Not reported
CA DOT PUC/ICC Number:	Not reported
Company Name:	Not reported
Reporting Officer Name/ID:	Not reported
Report Date:	Not reported
Facility Telephone:	Not reported
Waterway Involved:	Yes
Waterway:	Unknown
Spill Site:	Residence
Cleanup By:	No
Containment:	Not reported
What Happened:	Not reported
Type:	Not reported
Measure:	Not reported
Other:	Not reported
Type:	SEWAGE
Measure:	Gal(s)
Other:	Not reported
Date/Time:	2030
Year:	2014
Agency:	Rainbow Muni Water Dist
Incident Date:	1/1/2014
Admin Agency:	Not reported
Amount:	Not reported
Contained:	Yes
Site Type:	Unknown
E Date:	Not reported
Substance:	Sewage - Raw
Quantity Released:	100
Unknown:	Not reported
Substance #2:	Not reported
Substance #3:	Not reported
Evacuations:	Not reported
Number of Injuries:	Not reported
Number of Fatalities:	Not reported
#1 Pipeline:	No
#2 Pipeline:	No
#3 Pipeline:	No
#1 Vessel >= 300 Tons:	No
#2 Vessel >= 300 Tons:	No
#3 Vessel >= 300 Tons:	No
Evacs:	No
Injuries:	Blockage
Fatals:	No

(Continued) **S116362013**

Comments:	Not reported
Description:	Blockage in private lateral caused the release, material flowed from a clean out across asphalt, concrete then into two storm drains, RP is handling containment and clean u[p.
OES Incident Number:	4-0008
OES notification:	01/01/2014
OES Date:	Not reported
OES Time:	Not reported
Date Completed:	**Not reported**
Property Use:	Not reported
Agency Id Number:	Not reported
Agency Incident Number:	Not reported
Time Notified:	Not reported
Time Completed:	Not reported
Surrounding Area:	Not reported
Estimated Temperature:	Not reported
Property Management:	Not reported
More Than Two Substances Involved?:	Not reported
Resp Agncy Personel # Of Decontaminated:	Not reported
Responding Agency Personel # Of Injuries:	Not reported
Responding Agency Personel # Of Fatalities:	Not reported
Others Number Of Decontaminated:	Not reported
Others Number Of Injuries:	Not reported
Others Number Of Fatalities:	Not reported
Vehicle Make/year:	Not reported
Vehicle License Number:	Not reported
Vehicle State:	Not reported
Vehicle Id Number:	Not reported
CA DOT PUC/ICC Number:	Not reported
Company Name:	Not reported
Reporting Officer Name/ID:	Not reported
Report Date:	Not reported
Facility Telephone:	Not reported
Waterway Involved:	Yes
Waterway:	Unknown
Spill Site:	Residence
Cleanup By:	No
Containment:	Not reported
What Happened:	Not reported
Type:	Not reported
Measure:	Not reported
Other:	Not reported
Type:	SEWAGE
Measure:	Gal(s)
Other:	Not reported
Date/Time:	2030
Year:	2014
Agency:	Rainbow Muni Water Dist
Incident Date:	1/1/2014
Admin Agency:	Not reported
Amount:	Not reported
Contained:	Yes
Site Type:	Unknown
E Date:	Not reported
Substance:	Sewage - Raw

(Continued) **S116362013**

Quantity Released:	100
Unknown:	Not reported
Substance #2:	Not reported
Substance #3:	Not reported
Evacuations:	Not reported
Number of Injuries:	Not reported
Number of Fatalities:	Not reported
#1 Pipeline:	No
#2 Pipeline:	No
#3 Pipeline:	No
#1 Vessel >= 300 Tons:	No
#2 Vessel >= 300 Tons:	No
#3 Vessel >= 300 Tons:	No
Evacs:	No
Injuries:	Blockage
Fatals:	No
Comments:	Not reported
Description:	Blockage in private lateral caused the release, material flowed from a clean out across asphalt, concrete then into two storm drains, RP is handling containment and clean u[p.

179
WSW
> 1
2.376 mi.
12546 ft.

CALIFORNIA SAND & GRAVEL **San Diego Co. HMMD** **S104751934**
2275 PALA RD **N/A**
BONSALL, CA 92003

Relative:
Lower

Actual:
176 ft.

SAN DIEGO CO. HMMD:

Facility Id:	129157
Business Type:	6HK70
EPA Id Number:	Not reported
APN:	126-230-29-00
Last HMMD Inspection:	04/21/1994
Permit Status:	INAC
Permit Expiration:	04/21/1994
Facility Owner:	GEORGE CLELAND
Facility Address:	P O BOX 1072
Facility City:	BONSALL
Facility State:	CA
Facility Zip:	92003-1072
UST Owner:	Not reported
Handle Regulated Hazmat:	Not reported
Own Or Operate UST:	Not reported
Subject To APSA:	Not reported
Generate Haz Waste:	Y
Treat Haz Waste:	Not reported
Generate Medical Waste:	Not reported

180
NE
> 1
2.393 mi.
12633 ft.

3409 LAKE CIRCLE DR
FALLBROOK, CA 92028

EDR Hist Auto **1015437135**
N/A

Relative:
Lower

Actual:
258 ft.

EDR Historical Auto Stations:

Name:	AUTO TECH
Year:	2005
Address:	3409 LAKE CIRCLE DR
Name:	AUTO TECH
Year:	2006
Address:	3409 LAKE CIRCLE DR

181
NNE
> 1
2.406 mi.
12705 ft.

3135 OLD HWY 395
FALLBROOK, CA 92028

CHMIRS **S109038388**
N/A

Relative:
Higher

Actual:
317 ft.

CHMIRS:

OES Incident Number:	7-6650
OES notification:	10/29/2007
OES Date:	Not reported
OES Time:	Not reported
Date Completed:	**Not reported**
Property Use:	Not reported
Agency Id Number:	Not reported
Agency Incident Number:	Not reported
Time Notified:	Not reported
Time Completed:	Not reported
Surrounding Area:	Not reported
Estimated Temperature:	Not reported
Property Management:	Not reported
More Than Two Substances Involved?:	Not reported
Resp Agncy Personel # Of Decontaminated:	Not reported
Responding Agency Personel # Of Injuries:	Not reported
Responding Agency Personel # Of Fatalities:	Not reported
Others Number Of Decontaminated:	Not reported
Others Number Of Injuries:	Not reported
Others Number Of Fatalities:	Not reported
Vehicle Make/year:	Not reported
Vehicle License Number:	Not reported
Vehicle State:	Not reported
Vehicle Id Number:	Not reported
CA DOT PUC/ICC Number:	Not reported
Company Name:	Not reported
Reporting Officer Name/ID:	Not reported
Report Date:	Not reported
Facility Telephone:	Not reported
Waterway Involved:	Not reported
Waterway:	Unknown
Spill Site:	Not reported
Cleanup By:	Responsible Party
Containment:	Not reported
What Happened:	Not reported
Type:	Not reported
Measure:	Not reported
Other:	Not reported

(Continued) **S109038388**

Date/Time:	Not reported
Year:	2007
Agency:	Rainbow Water DIstrict
Incident Date:	10/29/2007 12:00:00 AM
Admin Agency:	San Diego County Health Services Dept.
Amount:	Not reported
Contained:	Yes
Site Type:	Merchant/Business
E Date:	Not reported
Substance:	Sewage
Gallons:	600
Unknown:	0
Substance #2:	Not reported
Substance #3:	Not reported
Evacuations:	0
Number of Injuries:	0
Number of Fatalities:	0
#1 Pipeline:	Not reported
#2 Pipeline:	Not reported
#3 Pipeline:	Not reported
#1 Vessel >= 300 Tons:	Not reported
#2 Vessel >= 300 Tons:	Not reported
#3 Vessel >= 300 Tons:	Not reported
Evacs:	Not reported
Injuries:	Not reported
Fatals:	Not reported
Comments:	Not reported
Description:	Faulty private pump station caused the spill
OES Incident Number:	4-4358
OES notification:	08/04/2014
OES Date:	Not reported
OES Time:	Not reported
Date Completed:	**Not reported**
Property Use:	Not reported
Agency Id Number:	Not reported
Agency Incident Number:	Not reported
Time Notified:	Not reported
Time Completed:	Not reported
Surrounding Area:	Not reported
Estimated Temperature:	Not reported
Property Management:	Not reported
More Than Two Substances Involved?:	Not reported
Resp Agncy Personel # Of Decontaminated:	Not reported
Responding Agency Personel # Of Injuries:	Not reported
Responding Agency Personel # Of Fatalities:	Not reported
Others Number Of Decontaminated:	Not reported
Others Number Of Injuries:	Not reported
Others Number Of Fatalities:	Not reported
Vehicle Make/year:	Not reported
Vehicle License Number:	Not reported
Vehicle State:	Not reported
Vehicle Id Number:	Not reported
CA DOT PUC/ICC Number:	Not reported
Company Name:	Not reported
Reporting Officer Name/ID:	Not reported
Report Date:	Not reported

(Continued) **S109038388**

Facility Telephone:	Not reported
Waterway Involved:	Yes
Waterway:	Storm Drain
Spill Site:	Merchant/Business
Cleanup By:	No
Containment:	Not reported
What Happened:	Not reported
Type:	Not reported
Measure:	Not reported
Other:	Not reported
Type:	SEWAGE
Measure:	Gal(s)
Other:	Not reported
Date/Time:	905
Year:	2014
Agency:	Rainbow Municipal Water District
Incident Date:	8/4/2014
Admin Agency:	Not reported
Amount:	Not reported
Contained:	No
Site Type:	Storm Drain
E Date:	Not reported
Substance:	Sewage
Quantity Released:	500
Unknown:	Not reported
Substance #2:	Not reported
Substance #3:	Not reported
Evacuations:	Not reported
Number of Injuries:	Not reported
Number of Fatalities:	Not reported
#1 Pipeline:	No
#2 Pipeline:	No
#3 Pipeline:	No
#1 Vessel >= 300 Tons:	No
#2 Vessel >= 300 Tons:	No
#3 Vessel >= 300 Tons:	No
Evacs:	No
Injuries:	Mechanical
Fatals:	No
Comments:	Not reported
Description:	RP states that a private pump station failed resulting in the release of approx 500 gal of sewage onto the ground and into the storm drain system. The containment and cleanup is underway.

182
SSW
> 1
2.409 mi.
12718 ft.

SECOND DWELLING UNIT HEDLUND RESIDENCE
30978 VILLA TUSCANA
BONSALL, CA 92003

NPDES **S109457762**
N/A

Relative:
Higher

Actual:
489 ft.

NPDES:

Npdes Number:	Not reported
Facility Status:	Not reported
Agency Id:	Not reported
Region:	9
Regulatory Measure Id:	288142
Order No:	Not reported

SECOND DWELLING UNIT HEDLUND RESIDENCE (Continued) **S109457762**

Regulatory Measure Type:	Construction
Place Id:	Not reported
WDID:	9 37C339024
Program Type:	Not reported
Adoption Date Of Regulatory Measure:	Not reported
Effective Date Of Regulatory Measure:	Not reported
Expiration Date Of Regulatory Measure:	Not reported
Termination Date Of Regulatory Measure:	5/5/2014
Discharge Name:	Not reported
Discharge Address:	Not reported
Discharge City:	Not reported
Discharge State:	Not reported
Discharge Zip:	Not reported
RECEIVED DATE:	5/9/2008
PROCESSED DATE:	1/12/2006
STATUS CODE NAME:	Terminated
STATUS DATE:	5/5/2014
PLACE SIZE:	4
PLACE SIZE UNIT:	Acres
FACILITY CONTACT NAME:	David Hedlund
FACILITY CONTACT TITLE:	Owner
FACILITY CONTACT PHONE:	760-717-5902
FACILITY CONTACT PHONE EXT:	Not reported
FACILITY CONTACT EMAIL:	dnlhedlund@sbcglobal.net
OPERATOR NAME:	David Hedlund
OPERATOR ADDRESS:	Not reported
OPERATOR CITY:	Not reported
OPERATOR STATE:	Not reported
OPERATOR ZIP:	Not reported
OPERATOR CONTACT NAME:	Not reported
OPERATOR CONTACT TITLE:	Not reported
OPERATOR CONTACT PHONE:	Not reported
OPERATOR CONTACT PHONE EXT:	Not reported
OPERATOR CONTACT EMAIL:	Not reported
OPERATOR TYPE:	Private Individual
DEVELOPER NAME:	David Hedlund
DEVELOPER ADDRESS:	30978 Villa Toscana
DEVELOPER CITY:	Bonsall
DEVELOPER STATE:	California
DEVELOPER ZIP:	92003
DEVELOPER CONTACT NAME:	David Hedlund
DEVELOPER CONTACT TITLE:	owner
CONSTYPE LINEAR UTILITY IND:	N
EMERGENCY PHONE NO:	760-717-5902
EMERGENCY PHONE EXT:	Not reported
CONSTYPE ABOVE GROUND IND:	N
CONSTYPE BELOW GROUND IND:	N
CONSTYPE CABLE LINE IND:	N
CONSTYPE COMM LINE IND:	N
CONSTYPE COMMERTIAL IND:	N
CONSTYPE ELECTRICAL LINE IND:	N
CONSTYPE GAS LINE IND:	N
CONSTYPE INDUSTRIAL IND:	N
CONSTYPE OTHER DESRIPTION:	Not reported
CONSTYPE OTHER IND:	N
CONSTYPE RECONS IND:	N
CONSTYPE RESIDENTIAL IND:	Y

SECOND DWELLING UNIT HEDLUND RESIDENCE (Continued) **S109457762**

CONSTYPE TRANSPORT IND:	N
CONSTYPE UTILITY DESCRIPTION:	Not reported
CONSTYPE UTILITY IND:	N
CONSTYPE WATER SEWER IND:	N
DIR DISCHARGE USWATER IND:	Y
RECEIVING WATER NAME:	Not reported
CERTIFIER NAME:	David Hedlund
CERTIFIER TITLE:	Owner
CERTIFICATION DATE:	30-JUN-10
PRIMARY SIC:	Not reported
SECONDARY SIC:	Not reported
TERTIARY SIC:	Not reported
Npdes Number:	CAS000002
Facility Status:	Terminated
Agency Id:	0
Region:	9
Regulatory Measure Id:	288142
Order No:	2009-0009-DWQ
Regulatory Measure Type:	Enrollee
Place Id:	Not reported
WDID:	9 37C339024
Program Type:	Construction
Adoption Date Of Regulatory Measure:	Not reported
Effective Date Of Regulatory Measure:	01/12/2006
Expiration Date Of Regulatory Measure:	Not reported
Termination Date Of Regulatory Measure:	05/05/2014
Discharge Name:	David Hedlund
Discharge Address:	30978 Villa Toscana
Discharge City:	Bonsall
Discharge State:	California
Discharge Zip:	92003
RECEIVED DATE:	Not reported
PROCESSED DATE:	Not reported
STATUS CODE NAME:	Not reported
STATUS DATE:	Not reported
PLACE SIZE:	Not reported
PLACE SIZE UNIT:	Not reported
FACILITY CONTACT NAME:	Not reported
FACILITY CONTACT TITLE:	Not reported
FACILITY CONTACT PHONE:	Not reported
FACILITY CONTACT PHONE EXT:	Not reported
FACILITY CONTACT EMAIL:	Not reported
OPERATOR NAME:	Not reported
OPERATOR ADDRESS:	Not reported
OPERATOR CITY:	Not reported
OPERATOR STATE:	Not reported
OPERATOR ZIP:	Not reported
OPERATOR CONTACT NAME:	Not reported
OPERATOR CONTACT TITLE:	Not reported
OPERATOR CONTACT PHONE:	Not reported
OPERATOR CONTACT PHONE EXT:	Not reported
OPERATOR CONTACT EMAIL:	Not reported
OPERATOR TYPE:	Not reported
DEVELOPER NAME:	Not reported
DEVELOPER ADDRESS:	Not reported
DEVELOPER CITY:	Not reported

SECOND DWELLING UNIT HEDLUND RESIDENCE (Continued) **S109457762**

DEVELOPER STATE:	Not reported
DEVELOPER ZIP:	Not reported
DEVELOPER CONTACT NAME:	Not reported
DEVELOPER CONTACT TITLE:	Not reported
CONSTYPE LINEAR UTILITY IND:	Not reported
EMERGENCY PHONE NO:	Not reported
EMERGENCY PHONE EXT:	Not reported
CONSTYPE ABOVE GROUND IND:	Not reported
CONSTYPE BELOW GROUND IND:	Not reported
CONSTYPE CABLE LINE IND:	Not reported
CONSTYPE COMM LINE IND:	Not reported
CONSTYPE COMMERTIAL IND:	Not reported
CONSTYPE ELECTRICAL LINE IND:	Not reported
CONSTYPE GAS LINE IND:	Not reported
CONSTYPE INDUSTRIAL IND:	Not reported
CONSTYPE OTHER DESRIPTION:	Not reported
CONSTYPE OTHER IND:	Not reported
CONSTYPE RECONS IND:	Not reported
CONSTYPE RESIDENTIAL IND:	Not reported
CONSTYPE TRANSPORT IND:	Not reported
CONSTYPE UTILITY DESCRIPTION:	Not reported
CONSTYPE UTILITY IND:	Not reported
CONSTYPE WATER SEWER IND:	Not reported
DIR DISCHARGE USWATER IND:	Not reported
RECEIVING WATER NAME:	Not reported
CERTIFIER NAME:	Not reported
CERTIFIER TITLE:	Not reported
CERTIFICATION DATE:	Not reported
PRIMARY SIC:	Not reported
SECONDARY SIC:	Not reported
TERTIARY SIC:	Not reported

183
North
> 1
2.411 mi.
12729 ft.

BRUCE J DUENOW **PEST LIC** **S117649571**
3712 EVERGREEN CT **N/A**
FALLBROOK, CA 92028

Relative:
Higher

Actual:
396 ft.

PEST LIC:

Facility Type:	QAC
Categories:	BF
License No:	90044
Issued or Renewed Date:	01/01/2015
Expiration Date:	12/31/2016

184
WNW
> 1
2.440 mi.
12881 ft.

JUNE STODDARD **HAZNET** **S112939263**
3805 LA CANADA RD **N/A**
FALLBROOK, CA 92028

Relative:
Higher

Actual:
418 ft.

HAZNET:

envid:	S112939263
Year:	2004
GEPAID:	CAC002580208
Contact:	JUNE STODDARD

JUNE STODDARD (Continued) **S112939263**

Telephone:	3307319651
Mailing Name:	Not reported
Mailing Address:	3805 LA CANADA RD
Mailing City,St,Zip:	FALLBROOK, CA 920288352
Gen County:	Not reported
TSD EPA ID:	AZR000035915
TSD County:	Not reported
Waste Category:	Aqueous solution with total organic residues less than 10 percent
Disposal Method:	Recycler
Tons:	0.31
Cat Decode:	Aqueous solution with total organic residues less than 10 percent
Method Decode:	Recycler
Facility County:	San Diego

AJ185 **VERIZON WIRELESS - PALA MESA** **San Diego Co. HMMD** **S106070880**
NE **4881 HWY 76** **N/A**
> 1 **PALA MESA VILLAGE, CA 92028**
2.477 mi.
13078 ft. **Site 1 of 2 in cluster AJ**

Relative:
Higher

Actual:
307 ft.

SAN DIEGO CO. HMMD:

Facility Id:	200780
Business Type:	6HK14
EPA Id Number:	Not reported
APN:	125-063-09-00
Last HMMD Inspection:	02/16/2006
Permit Status:	OPEN
Permit Expiration:	08/31/2013
Facility Owner:	VERIZON WIRELESS
Facility Address:	15505 SAND CANYON AVE
Facility City:	IRVINE
Facility State:	CA
Facility Zip:	92618
UST Owner:	Not reported
Handle Regulated Hazmat:	Y
Own Or Operate UST:	Not reported
Subject To APSA:	Not reported
Generate Haz Waste:	Not reported
Treat Haz Waste:	Not reported
Generate Medical Waste:	Not reported

Active Permits:

Facility Id:	200780
Update Date:	11/02/2012
Case Number:	68476-34-6
Name:	DIESEL FUEL
Other Information:	DIESEL FUEL, OIL #2
Material Waste:	Material
Hazardous Categories 1:	FIRE
Hazardous Categories 2:	Not reported

Facility Id:	200780
Update Date:	11/02/2012
Case Number:	Not reported
Name:	SULFURIC ACID, 30%
Other Information:	BATTERY ELECTROLYTE
Material Waste:	Material
Hazardous Categories 1:	ACUTE

VERIZON WIRELESS - PALA MESA (Continued) **S106070880**

Hazardous Categories 2: Not reported

AK186
WSW
> 1
2.479 mi.
13090 ft.

JEFFREY DAVEE, DDS P.C.
5256 S MISSION RD
BONSALL, CA 92003

Database(s): San Diego Co. HMMD
EDR ID Number: S106070801
EPA ID Number: N/A

Site 1 of 8 in cluster AK

Relative:
Lower

Actual:
176 ft.

SAN DIEGO CO. HMMD:

Facility Id:	200694
Business Type:	6HK10
EPA Id Number:	Not reported
APN:	126-230-31-00
Last HMMD Inspection:	10/16/2002
Permit Status:	CHNG
Permit Expiration:	02/28/2006
Facility Owner:	JEFFREY DAVEE DDS P.C.
Facility Address:	5256 S MISSION RD #1103
Facility City:	BONSALL
Facility State:	CA
Facility Zip:	92003
UST Owner:	Not reported
Handle Regulated Hazmat:	Not reported
Own Or Operate UST:	Not reported
Subject To APSA:	Not reported
Generate Haz Waste:	Not reported
Treat Haz Waste:	Not reported
Generate Medical Waste:	Not reported

Facility Id:	200694
Business Type:	6HK10
EPA Id Number:	Not reported
APN:	126-230-31-00
Last HMMD Inspection:	10/16/2002
Permit Status:	CHNG
Permit Expiration:	02/28/2006
Facility Owner:	JEFFREY DAVEE DDS P.C.
Facility Address:	5256 S MISSION RD #1103
Facility City:	BONSALL
Facility State:	CA
Facility Zip:	92003
UST Owner:	Not reported
Handle Regulated Hazmat:	Not reported
Own Or Operate UST:	Not reported
Subject To APSA:	Not reported
Generate Haz Waste:	Y
Treat Haz Waste:	Not reported
Generate Medical Waste:	Not reported

AK187 **DR. TOM ASPEL D.D.S.** **San Diego Co. HMMD** **S106068549**
WSW **5256 S MISSION RD** **N/A**
> 1 **BONSALL, CA 92003**
2.479 mi.
13090 ft. **Site 2 of 8 in cluster AK**

Relative:
Lower

Actual:
176 ft.

SAN DIEGO CO. HMMD:

Facility Id:	153717
Business Type:	6HK12
EPA Id Number:	Not reported
APN:	126-230-31-00
Last HMMD Inspection:	06/30/2005
Permit Status:	INAC
Permit Expiration:	10/31/2007
Facility Owner:	Not reported
Facility Address:	5256 S MISSION RD 1102
Facility City:	BONSALL
Facility State:	CA
Facility Zip:	92003
UST Owner:	Not reported
Handle Regulated Hazmat:	Not reported
Own Or Operate UST:	Not reported
Subject To APSA:	Not reported
Generate Haz Waste:	Y
Treat Haz Waste:	Not reported
Generate Medical Waste:	Not reported

Violations Inactive Permits:

Facility Id:	153717
Update Date:	11/02/2012
Inspection Date:	06/30/2005
Violation Code:	6HV4303
Violation:	SQG:NO MED WASTE DISPOSAL RECORDS
Violation Citation:	Generator did not retain on file disposal receipts and/or tracking documents for waste shipped offsite for at least 2 years (SQG). 117945(b)
Activity:	Inactive Permit

AK188 **LAKESHORE ORAL & MAXILLO FACIAL SURGERY** **San Diego Co. HMMD** **S106065315**
WSW **5256 S MISSION RD** **N/A**
> 1 **BONSALL, CA 92003**
2.479 mi.
13090 ft. **Site 3 of 8 in cluster AK**

Relative:
Lower

Actual:
176 ft.

SAN DIEGO CO. HMMD:

Facility Id:	212165
Business Type:	6HK10
EPA Id Number:	Not reported
APN:	126-230-31-00
Last HMMD Inspection:	06/08/2010
Permit Status:	OPEN
Permit Expiration:	09/30/2013
Facility Owner:	LAKESHORE ORAL & MACILLO FACIAL SURGERY
Facility Address:	265 SAN JACINTO RIVER RD #101
Facility City:	LAKE ELSINORE
Facility State:	CA
Facility Zip:	92530
UST Owner:	Not reported
Handle Regulated Hazmat:	Not reported

LAKESHORE ORAL & MAXILLO FACIAL SURGERY (Continued) **S106065315**

Own Or Operate UST: Not reported
Subject To APSA: Not reported
Generate Haz Waste: Not reported
Treat Haz Waste: Not reported
Generate Medical Waste: Not reported

Inactive Permits:
Facility Id: 212165
Update Date: 11/02/2012
Case Number: Not reported
Name: WASTE 902 INFECTIOUS WASTE, SHARPS
Other Information: Not reported
Material Waste: Waste
Hazardous Categories 1: Not reported
Hazardous Categories 2: Not reported

Facility Id: 212165
Update Date: 11/02/2012
Case Number: Not reported
Name: WASTE 901 INFECTIOUS WASTE, GENERAL
Other Information: Not reported
Material Waste: Waste
Hazardous Categories 1: Not reported
Hazardous Categories 2: Not reported

Facility Id: 208648
Business Type: 6HK10
EPA Id Number: Not reported
APN: 126-230-31-00
Last HMMD Inspection: Not reported
Permit Status: INAC
Permit Expiration: 10/31/2008
Facility Owner: Not reported
Facility Address: Not reported
Facility City: Not reported
Facility State: Not reported
Facility Zip: Not reported
UST Owner: Not reported
Handle Regulated Hazmat: Not reported
Own Or Operate UST: Not reported
Subject To APSA: Not reported
Generate Haz Waste: Y
Treat Haz Waste: Not reported
Generate Medical Waste: Not reported

Facility Id: 207091
Business Type: 6HK10
EPA Id Number: Not reported
APN: 126-230-31-00
Last HMMD Inspection: 07/27/2006
Permit Status: CHNG
Permit Expiration: 11/30/2010
Facility Owner: BRIAN M SMITH, DDS
Facility Address: 5256 S MISSION RD # 1103
Facility City: BONSALL
Facility State: CA
Facility Zip: 92003

LAKESHORE ORAL & MAXILLO FACIAL SURGERY (Continued) **S106065315**

UST Owner: Not reported
Handle Regulated Hazmat: Not reported
Own Or Operate UST: Not reported
Subject To APSA: Not reported
Generate Haz Waste: Y
Treat Haz Waste: Not reported
Generate Medical Waste: Not reported

Facility Id: 212165
Business Type: 6HK10
EPA Id Number: Not reported
APN: 126-230-31-00
Last HMMD Inspection: 06/08/2010
Permit Status: OPEN
Permit Expiration: 09/30/2013
Facility Owner: LAKESHORE ORAL & MACILLO FACIAL SURGERY
Facility Address: 265 SAN JACINTO RIVER RD #101
Facility City: LAKE ELSINORE
Facility State: CA
Facility Zip: 92530
UST Owner: Not reported
Handle Regulated Hazmat: Not reported
Own Or Operate UST: Not reported
Subject To APSA: Not reported
Generate Haz Waste: N
Treat Haz Waste: Not reported
Generate Medical Waste: Y

Inactive Permits:
Facility Id: 212165
Update Date: 11/02/2012
Case Number: Not reported
Name: WASTE 902 INFECTIOUS WASTE, SHARPS
Other Information: Not reported
Material Waste: Waste
Hazardous Categories 1: Not reported
Hazardous Categories 2: Not reported

Facility Id: 212165
Update Date: 11/02/2012
Case Number: Not reported
Name: WASTE 901 INFECTIOUS WASTE, GENERAL
Other Information: Not reported
Material Waste: Waste
Hazardous Categories 1: Not reported
Hazardous Categories 2: Not reported

Facility Id: 137558
Business Type: 6HK15
EPA Id Number: Not reported
APN: 126-230-31-00
Last HMMD Inspection: 12/26/2005
Permit Status: INAC
Permit Expiration: 04/30/2007
Facility Owner: SETH ESSENFELD
Facility Address: 5256 S MISSION RD #703
Facility City: BONSALL

LAKESHORE ORAL & MAXILLO FACIAL SURGERY (Continued) **S106065315**

Facility State:	CA
Facility Zip:	92003-
UST Owner:	Not reported
Handle Regulated Hazmat:	Not reported
Own Or Operate UST:	Not reported
Subject To APSA:	Not reported
Generate Haz Waste:	Y
Treat Haz Waste:	Not reported
Generate Medical Waste:	Not reported

Click this hyperlink while viewing on your computer to access
3 additional CA_HMMD: record(s) in the EDR Site Report.

AK189
WSW
> 1
2.479 mi.
13090 ft.

5256 S MISSION RD
BONSALL, CA 92003

Site 4 of 8 in cluster AK

EDR Hist Cleaner **1015072146**
N/A

Relative:
Lower

Actual:
176 ft.

EDR Historical Cleaners:

Name:	CLEANER CLEANERS
Year:	2004
Address:	5256 S MISSION RD
Name:	CLEANER CLEANERS
Year:	2005
Address:	5256 S MISSION RD
Name:	CLEANER CLEANERS
Year:	2006
Address:	5256 S MISSION RD
Name:	BONSALL DRY CLEANERS
Year:	2007
Address:	5256 S MISSION RD
Name:	BONSALL DRY CLEANERS
Year:	2010
Address:	5256 S MISSION RD
Name:	BONSALL DRY CLEANERS
Year:	2011
Address:	5256 S MISSION RD

AK190
WSW
> 1
2.479 mi.
13090 ft.

RIVER VILLAGE PROPERTIES
5256 S MISSION RD STE 1300
BONSALL, CA 92003

Site 5 of 8 in cluster AK

HAZNET **S112947836**
N/A

Relative:
Lower

Actual:
176 ft.

HAZNET:

envid:	S112947836
Year:	2005
GEPAID:	CAC002594261
Contact:	SCOTT ROGERS/MGR
Telephone:	7606311030

RIVER VILLAGE PROPERTIES (Continued) **S112947836**

Mailing Name:	Not reported
Mailing Address:	5256 S MISSION RD STE 110
Mailing City,St,Zip:	BONSALL, CA 92003
Gen County:	Not reported
TSD EPA ID:	CAD008302903
TSD County:	Not reported
Waste Category:	Not reported
Disposal Method:	Transfer Station
Tons:	0.2
Cat Decode:	Not reported
Method Decode:	Transfer Station
Facility County:	San Diego

envid:	S112947836
Year:	2005
GEPAID:	CAC002594261
Contact:	SCOTT ROGERS/MGR
Telephone:	7606311030
Mailing Name:	Not reported
Mailing Address:	5256 S MISSION RD STE 110
Mailing City,St,Zip:	BONSALL, CA 92003
Gen County:	Not reported
TSD EPA ID:	CAD008302903
TSD County:	Not reported
Waste Category:	Unspecified organic liquid mixture
Disposal Method:	Recycler
Tons:	0.2
Cat Decode:	Unspecified organic liquid mixture
Method Decode:	Recycler
Facility County:	San Diego

envid:	S112947836
Year:	2005
GEPAID:	CAC002594261
Contact:	SCOTT ROGERS/MGR
Telephone:	7606311030
Mailing Name:	Not reported
Mailing Address:	5256 S MISSION RD STE 110
Mailing City,St,Zip:	BONSALL, CA 92003
Gen County:	Not reported
TSD EPA ID:	CAD008302903
TSD County:	Not reported
Waste Category:	Aqueous solution with total organic residues less than 10 percent
Disposal Method:	Transfer Station
Tons:	0.05
Cat Decode:	Aqueous solution with total organic residues less than 10 percent
Method Decode:	Transfer Station
Facility County:	San Diego

AK191 **RANDY D CARLSON, DMD A DENTAL CORP** **San Diego Co. HMMD** **S106068049**
WSW **5256 S MISSION RD** **N/A**
> 1 **BONSALL, CA 92003**
2.479 mi.
13090 ft. **Site 6 of 8 in cluster AK**

Relative:
Lower

Actual:
176 ft.

SAN DIEGO CO. HMMD:

Facility Id:	152978
Business Type:	6HK10
EPA Id Number:	Not reported
APN:	126-230-31-00
Last HMMD Inspection:	12/03/2008
Permit Status:	OPEN
Permit Expiration:	11/30/2012
Facility Owner:	RANDY D CARLSON DMD
Facility Address:	5256 S MISSION RD #1101
Facility City:	BONSALL
Facility State:	CA
Facility Zip:	92003-
UST Owner:	Not reported
Handle Regulated Hazmat:	Not reported
Own Or Operate UST:	Not reported
Subject To APSA:	Not reported
Generate Haz Waste:	Y
Treat Haz Waste:	Not reported
Generate Medical Waste:	Y

Inactive Permits:

Facility Id:	152978
Update Date:	11/02/2012
Case Number:	Not reported
Name:	WASTE 902 INFECTIOUS WASTE, SHARPS
Other Information:	SHARPS WASTE
Material Waste:	Waste
Hazardous Categories 1:	Not reported
Hazardous Categories 2:	Not reported

AJ192 **PANKEY FARMS** **SWEEPS UST** **S106930474**
NE **4881 HIGHWAY 76** **N/A**
> 1 **BONSALL, CA 92003**
2.493 mi.
13162 ft. **Site 2 of 2 in cluster AJ**

Relative:
Higher

Actual:
301 ft.

SWEEPS UST:

Status:	Not reported
Comp Number:	2561
Number:	Not reported
Board Of Equalization:	Not reported
Referral Date:	Not reported
Action Date:	Not reported
Created Date:	Not reported
Owner Tank Id:	Not reported
SWRCB Tank Id:	37-000-002561-000001
Tank Status:	Not reported
Capacity:	500
Active Date:	Not reported
Tank Use:	M.V. FUEL
STG:	PRODUCT
Content:	LEADED

PANKEY FARMS (Continued) **S106930474**

Number Of Tanks: 1

AL193 **LEOPOLD SOLORIO, OWNER** **HAZNET** **S112853535**
West **4540 LA CANADA ROAD** **N/A**
> 1 **FALLBROOK, CA 92028**
2.494 mi.
13168 ft. **Site 1 of 2 in cluster AL**

Relative:
Higher

Actual:
306 ft.

HAZNET:

envid:	S112853535
Year:	1994
GEPAID:	CAC000926320
Contact:	Not reported
Telephone:	0000000000
Mailing Name:	Not reported
Mailing Address:	4540 LA CANADA ROAD
Mailing City,St,Zip:	FALLBROOK, CA 920280000
Gen County:	Not reported
TSD EPA ID:	CAD028409019
TSD County:	Not reported
Waste Category:	Hydrocarbon solvents (benzene, hexane, Stoddard, Etc.)
Disposal Method:	Treatment, Tank
Tons:	1.8765
Cat Decode:	Hydrocarbon solvents (benzene, hexane, Stoddard, Etc.)
Method Decode:	Treatment, Tank
Facility County:	San Diego

AL194 **RITA & LEOPOLD P SOLORIO** **San Diego Co. HMMD** **S104753096**
West **4540 LA CANADA RD** **N/A**
> 1 **FALLBROOK, CA 92028**
2.494 mi.
13168 ft. **Site 2 of 2 in cluster AL**

Relative:
Higher

Actual:
306 ft.

SAN DIEGO CO. HMMD:

Facility Id:	132278
Business Type:	6HK03
EPA Id Number:	Not reported
APN:	123-360-24-00
Last HMMD Inspection:	Not reported
Permit Status:	INAC
Permit Expiration:	12/31/2002
Facility Owner:	RITA & LEOPOLD P SOLORIO
Facility Address:	4540 LA CANADA RD
Facility City:	FALLBROOK
Facility State:	CA
Facility Zip:	92028-
UST Owner:	Not reported
Handle Regulated Hazmat:	Not reported
Own Or Operate UST:	Not reported
Subject To APSA:	Not reported
Generate Haz Waste:	Not reported
Treat Haz Waste:	Not reported
Generate Medical Waste:	Not reported

UST:

UST Name:	UNDERGROUND TANK 132278 T001
Last Update:	2012-11-02 14:17:38

RITA & LEOPOLD P SOLORIO (Continued) **S104753096**

Permit Number:	132278
Tank Type:	SINGLE WALL
Additional Id:	001
Capacity Gallons:	500
UST Contents:	DIESEL
Other Content Info:	DIESEL
Reg Status:	REMOVED
Remove Close Date:	1993-11-15 00:00:00
Year Installed:	Not reported
Pipe Type:	Not reported
Delivery System:	Not reported
Monitor Code:	90
UST Monitor Method:	NO MONITORING ALTERNATIVE SELECTED. VERIFY AND ENTER MONITORING ALTERNATIVE DURING INSPECTION.

AK195 **PANKEY RANCH** **HIST UST** **U001570916**
WSW **5328 HWY 76** **N/A**
> 1 **BONSALL, CA 92003**
2.511 mi.
13257 ft. **Site 7 of 8 in cluster AK**

Relative:
Lower

Actual:
176 ft.

HIST UST:

File Number:	0002F160
URL:	http://geotracker.waterboards.ca.gov/ustpdfs/pdf/0002F160.pdf
Region:	STATE
Facility ID:	00000031941
Facility Type:	Other
Other Type:	FARMING
Contact Name:	Not reported
Telephone:	6197287087
Owner Name:	PANKEY RANCH
Owner Address:	5328 HWY 76
Owner City,St,Zip:	BONSALL, CA 92003
Total Tanks:	0007
Tank Num:	001
Container Num:	1
Year Installed:	1972
Tank Capacity:	00000550
Tank Used for:	PRODUCT
Type of Fuel:	REGULAR
Container Construction Thickness:	Not reported
Leak Detection:	Stock Inventor
Tank Num:	002
Container Num:	2
Year Installed:	1972
Tank Capacity:	00000550
Tank Used for:	PRODUCT
Type of Fuel:	REGULAR
Container Construction Thickness:	Not reported
Leak Detection:	Stock Inventor
Tank Num:	003
Container Num:	3
Year Installed:	1974
Tank Capacity:	00000550

PANKEY RANCH (Continued) **U001570916**

Tank Used for:	PRODUCT
Type of Fuel:	REGULAR
Container Construction Thickness:	Not reported
Leak Detection:	Stock Inventor
Tank Num:	004
Container Num:	4
Year Installed:	Not reported
Tank Capacity:	00000550
Tank Used for:	PRODUCT
Type of Fuel:	REGULAR
Container Construction Thickness:	Not reported
Leak Detection:	Stock Inventor
Tank Num:	005
Container Num:	5
Year Installed:	Not reported
Tank Capacity:	00000550
Tank Used for:	PRODUCT
Type of Fuel:	REGULAR
Container Construction Thickness:	Not reported
Leak Detection:	Stock Inventor
Tank Num:	006
Container Num:	6
Year Installed:	1974
Tank Capacity:	00000550
Tank Used for:	PRODUCT
Type of Fuel:	UNLEADED
Container Construction Thickness:	Not reported
Leak Detection:	Stock Inventor
Tank Num:	007
Container Num:	7
Year Installed:	1983
Tank Capacity:	00001000
Tank Used for:	PRODUCT
Type of Fuel:	REGULAR
Container Construction Thickness:	Not reported
Leak Detection:	Stock Inventor

Click here for Geo Tracker PDF:

AK196 **PANKEY RANCH** **SWEEPS UST** **S106930475**
WSW **5328 HIGHWAY 76** **N/A**
> 1 **BONSALL, CA 92003**
2.511 mi.
13257 ft. **Site 8 of 8 in cluster AK**

Relative:
Lower

Actual:
176 ft.

SWEEPS UST:

Status:	Active
Comp Number:	20024
Number:	9
Board Of Equalization:	Not reported
Referral Date:	Not reported
Action Date:	06-26-92
Created Date:	02-29-88
Owner Tank Id:	Not reported

PANKEY RANCH (Continued) **S106930475**

SWRCB Tank Id: 37-000-020024-000001
Tank Status: A
Capacity: 550
Active Date: Not reported
Tank Use: M.V. FUEL
STG: P
Content: LEADED
Number Of Tanks: 7

Status: Active
Comp Number: 20024
Number: 9
Board Of Equalization: Not reported
Referral Date: Not reported
Action Date: 06-26-92
Created Date: 02-29-88
Owner Tank Id: Not reported
SWRCB Tank Id: 37-000-020024-000002
Tank Status: A
Capacity: 550
Active Date: Not reported
Tank Use: M.V. FUEL
STG: P
Content: LEADED
Number Of Tanks: Not reported

Status: Active
Comp Number: 20024
Number: 9
Board Of Equalization: Not reported
Referral Date: Not reported
Action Date: 06-26-92
Created Date: 02-29-88
Owner Tank Id: Not reported
SWRCB Tank Id: 37-000-020024-000003
Tank Status: A
Capacity: 550
Active Date: Not reported
Tank Use: M.V. FUEL
STG: P
Content: LEADED
Number Of Tanks: Not reported

Status: Active
Comp Number: 20024
Number: 9
Board Of Equalization: Not reported
Referral Date: Not reported
Action Date: 06-26-92
Created Date: 02-29-88
Owner Tank Id: Not reported
SWRCB Tank Id: 37-000-020024-000004
Tank Status: A
Capacity: 550
Active Date: Not reported
Tank Use: M.V. FUEL
STG: P

PANKEY RANCH (Continued) **S106930475**

Content: LEADED
Number Of Tanks: Not reported

Status: Active
Comp Number: 20024
Number: 9
Board Of Equalization: Not reported
Referral Date: Not reported
Action Date: 06-26-92
Created Date: 02-29-88
Owner Tank Id: Not reported
SWRCB Tank Id: 37-000-020024-000005
Tank Status: A
Capacity: 550
Active Date: Not reported
Tank Use: M.V. FUEL
STG: P
Content: LEADED
Number Of Tanks: Not reported

Status: Active
Comp Number: 20024
Number: 9
Board Of Equalization: Not reported
Referral Date: Not reported
Action Date: 06-26-92
Created Date: 02-29-88
Owner Tank Id: Not reported
SWRCB Tank Id: 37-000-020024-000006
Tank Status: A
Capacity: 550
Active Date: Not reported
Tank Use: M.V. FUEL
STG: P
Content: REG UNLEADED
Number Of Tanks: Not reported

Status: Active
Comp Number: 20024
Number: 9
Board Of Equalization: Not reported
Referral Date: Not reported
Action Date: 06-26-92
Created Date: 02-29-88
Owner Tank Id: Not reported
SWRCB Tank Id: 37-000-020024-000007
Tank Status: A
Capacity: 1000
Active Date: Not reported
Tank Use: M.V. FUEL
STG: P
Content: LEADED
Number Of Tanks: Not reported

197
NE
> 1
2.519 mi.
13300 ft.

YALE B JEFFERY — **PEST LIC** — **S117629029**
3332 AVOCADO VISTA LN — **N/A**
FALLBROOK, CA 92028

Relative:
Lower

Actual:
262 ft.

PEST LIC:

Facility Type:	QAC
Categories:	BCF
License No:	115814
Issued or Renewed Date:	01/01/2015
Expiration Date:	12/31/2016

198
WSW
> 1
2.544 mi.
13433 ft.

UNION BANK OF CALIFORNIA — **HAZNET** — **S112919764**
16789 S MISSION RD — **N/A**
FALLBROOK, CA 92028

Relative:
Lower

Actual:
181 ft.

HAZNET:

envid:	S112919764
Year:	2002
GEPAID:	CAC002469479
Contact:	TOBY KISH
Telephone:	6192303336
Mailing Name:	Not reported
Mailing Address:	16789 S MISSION RD
Mailing City,St,Zip:	FALLBROOK, CA 920280000
Gen County:	Not reported
TSD EPA ID:	AZC950823111
TSD County:	Not reported
Waste Category:	Asbestos containing waste
Disposal Method:	Disposal, Land Fill
Tons:	2.1
Cat Decode:	Asbestos containing waste
Method Decode:	Disposal, Land Fill
Facility County:	San Diego

199
West
> 1
2.556 mi.
13496 ft.

PAUL BORDAS — **HAZNET** — **S112988279**
4503 PALOMAR DR — **N/A**
FALLBROOK, CA 92028

Relative:
Higher

Actual:
436 ft.

HAZNET:

envid:	S112988279
Year:	2011
GEPAID:	CAC002669274
Contact:	PAUL BORDAS
Telephone:	7605351999
Mailing Name:	Not reported
Mailing Address:	4503 PALOMAR DR
Mailing City,St,Zip:	FALLBROOK, CA 920288427
Gen County:	Not reported
TSD EPA ID:	CAD009007626
TSD County:	Not reported
Waste Category:	Asbestos containing waste
Disposal Method:	Landfill Or Surface Impoundment That Will Be Closed As Landfill(To

PAUL BORDAS (Continued) **S112988279**

Include On-Site Treatment And/Or Stabilization)
Tons: 0.4
Cat Decode: Asbestos containing waste
Method Decode: Landfill Or Surface Impoundment That Will Be Closed As Landfill(To Include On-Site Treatment And/Or Stabilization)
Facility County: San Diego

AM200 **CLARK RESIDENCE** **RGA LUST** **S114603823**
SSW **30558 VIA MARIA ELENA** **N/A**
> 1 **BONSALL, CA**
2.563 mi.
13534 ft. **Site 1 of 4 in cluster AM**

Relative:
Higher

Actual:
613 ft.

RGA LUST:

2012	CLARK RESIDENCE	30558 VIA MARIA ELENA
2011	CLARK RESIDENCE	30558 VIA MARIA ELENA
2010	CLARK RESIDENCE	30558 VIA MARIA ELENA
2009	CLARK RESIDENCE	30558 VIA MARIA ELENA
2008	CLARK RESIDENCE	30558 VIA MARIA ELENA
2007	CLARK RESIDENCE	30558 VIA MARIA ELENA
2006	CLARK RESIDENCE	30558 VIA MARIA ELENA
2005	CLARK RESIDENCE	30558 VIA MARIA ELENA
2003	CLARK RESIDENCE	30558 VIA MARIA ELENA

AM201 **CLARK RESIDENCE** **LUST** **S104234313**
SSW **30558 VIA MARIA ELENA** **SAN DIEGO CO. SAM** **N/A**
> 1 **BONSALL, CA 92003** **San Diego Co. HMMD**
2.563 mi.
13534 ft. **Site 2 of 4 in cluster AM**

Relative:
Higher

Actual:
613 ft.

LUST:
Region: STATE
Global Id: T0607399050
Latitude: 33.2683685
Longitude: -117.1932395
Case Type: LUST Cleanup Site
Status: Completed - Case Closed
Status Date: 10/20/2000
Lead Agency: SAN DIEGO COUNTY LOP
Case Worker: Not reported
Local Agency: Not reported
RB Case Number: 9UT3971
LOC Case Number: H38808-001
File Location: Local Agency
Potential Media Affect: Soil
Potential Contaminants of Concern: Gasoline
Site History: Not reported

Click here to access the California GeoTracker records for this facility:

Status History:
Global Id: T0607399050
Status: Completed - Case Closed
Status Date: 10/20/2000

Global Id: T0607399050
Status: Open - Case Begin Date

CLARK RESIDENCE (Continued) **S104234313**

Status Date: 08/20/1999

Regulatory Activities:

Global Id: T0607399050
Action Type: ENFORCEMENT
Date: 10/20/2000
Action: Closure/No Further Action Letter - #H38808-001

Global Id: T0607399050
Action Type: Other
Date: 08/20/1999
Action: Leak Discovery

Global Id: T0607399050
Action Type: Other
Date: 08/20/1999
Action: Leak Reported

Global Id: T0607399050
Action Type: Other
Date: 08/20/1999
Action: Leak Began

LUST REG 9:

Region: 9
Status: Case Closed
Case Number: 9UT3971
Local Case: H38808-001
Substance: Unleaded Gasoline
Qty Leaked: 0
Abate Method: Excavate and Dispose - remove contaminated soil and dispose in approved site
Local Agency: San Diego
How Found: Tank Closure
How Stopped: Close Tank
Source: Tank
Cause: Corrosion
Lead Agency: Local Agency
Case Type: Soil only
Date Found: 07/28/1999
Date Stopped: 07/28/1999
Confirm Date: / /
Submit Workplan: Not reported
Prelim Assess: 08/24/1999
Desc Pollution: Not reported
Remed Plan: / /
Remed Action: Not reported
Began Monitor: Not reported
Release Date: 08/20/1999
Enforce Date: Not reported
Closed Date: 10/20/00
Enforce Type: Not reported
Pilot Program: LOP
Basin Number: 903.12
GW Depth: Not reported

CLARK RESIDENCE (Continued) **S104234313**

Beneficial Use: MUNBU
NPDES Number: Not reported
Priority: Low priority. Priority ranking can change over time.
File Dispn: Not reported
Interim Remedial Actions: Not reported
Cleanup and Abatement order Number: Not reported
Waste Discharge Requirement Number: Not reported

SAN DIEGO CO. SAM:
Case Number: H38808-001
Agency: DEH Site Assessment & Mitigation
Funding: **LOP - Federal Fund**
Facility Type: Soils Only
Facility Status: Closed Case
Date: 10/20/2000
Date Began: 8/20/1999

SAN DIEGO CO. HMMD:
Facility Id: 138808
Business Type: 6HK20
EPA Id Number: Not reported
APN: 127-390-20-00
Last HMMD Inspection: Not reported
Permit Status: INAC
Permit Expiration: 04/27/2002
Facility Owner: Not reported
Facility Address: Not reported
Facility City: Not reported
Facility State: Not reported
Facility Zip: Not reported
UST Owner: Not reported
Handle Regulated Hazmat: Not reported
Own Or Operate UST: Not reported
Subject To APSA: Not reported
Generate Haz Waste: Not reported
Treat Haz Waste: Not reported
Generate Medical Waste: Not reported

UST:
UST Name: UNDERGROUND TANK 138808 T001
Last Update: 2012-11-02 14:17:38
Permit Number: 138808
Tank Type: SINGLE WALL
Additional Id: AT4501
Capacity Gallons: 550
UST Contents: REGULAR UNLEADED
Other Content Info: REGULAR UNLEADED
Reg Status: REMOVED
Remove Close Date: 1999-07-28 00:00:00
Year Installed: Not reported
Pipe Type: Not reported
Delivery System: Not reported
Monitor Code: 01
UST Monitor Method: SW TANK SW SUCTION PIPE W/ SIRS: SIR DATA ANALYSIS MONTHLY, TANK TEST BIENNIALLY, PIPE TEST TRIENNIALLY

AM202 **CLARKS RESIDENCE** **HAZNET** **S112904473**
SSW **30558 VIA MARIA ELENA** **N/A**
> 1 **BONSALL, CA 92003**
2.563 mi.
13534 ft. **Site 3 of 4 in cluster AM**

Relative:
Higher

Actual:
613 ft.

HAZNET:

envid:	S112904473
Year:	1999
GEPAID:	CAC002214617
Contact:	CLARKS RESIDENCE
Telephone:	0000000000
Mailing Name:	Not reported
Mailing Address:	30558 VIA MARIA ELENA
Mailing City,St,Zip:	BONSALL, CA 920030000
Gen County:	Not reported
TSD EPA ID:	AZC980813022
TSD County:	Not reported
Waste Category:	Aqueous solution with total organic residues less than 10 percent
Disposal Method:	Not reported
Tons:	.2085
Cat Decode:	Aqueous solution with total organic residues less than 10 percent
Method Decode:	Not reported
Facility County:	San Diego

AM203 **CLARKS RESIDENCE** **RGA LUST** **S114603872**
SSW **30558 VIA MARIA ELENA** **N/A**
> 1 **BONSALL, CA**
2.563 mi.
13534 ft. **Site 4 of 4 in cluster AM**

Relative:
Higher

Actual:
613 ft.

RGA LUST:

2002	CLARKS RESIDENCE	30558 VIA MARIA ELENA
2001	CLARKS RESIDENCE	30558 VIA MARIA ELENA

AN204 **BONSALL UNION SCHOOL DISTRICT** **HAZNET** **S113033714**
WSW **31505 OLD RIVER ROAD** **N/A**
> 1 **BONSALL, CA 92003**
2.579 mi.
13618 ft. **Site 1 of 3 in cluster AN**

Relative:
Lower

Actual:
178 ft.

HAZNET:

envid:	S113033714
Year:	1995
GEPAID:	CAL000031725
Contact:	BONSALL UNION SCHOOL DISTRICT
Telephone:	0000000000
Mailing Name:	Not reported
Mailing Address:	PO BOX 3
Mailing City,St,Zip:	BONSALL, CA 920030000
Gen County:	Not reported
TSD EPA ID:	CAT080013352
TSD County:	Not reported
Waste Category:	Unspecified oil-containing waste
Disposal Method:	Recycler
Tons:	.2293
Cat Decode:	Unspecified oil-containing waste
Method Decode:	Recycler

BONSALL UNION SCHOOL DISTRICT (Continued) **S113033714**

Facility County:	San Diego
envid:	S113033714
Year:	1995
GEPAID:	CAL000031725
Contact:	BONSALL UNION SCHOOL DISTRICT
Telephone:	0000000000
Mailing Name:	Not reported
Mailing Address:	PO BOX 3
Mailing City,St,Zip:	BONSALL, CA 920030000
Gen County:	Not reported
TSD EPA ID:	CAT080010101
TSD County:	Not reported
Waste Category:	Laboratory waste chemicals
Disposal Method:	Treatment, Tank
Tons:	.0010
Cat Decode:	Laboratory waste chemicals
Method Decode:	Treatment, Tank
Facility County:	San Diego

envid:	S113033714
Year:	1995
GEPAID:	CAL000031725
Contact:	BONSALL UNION SCHOOL DISTRICT
Telephone:	0000000000
Mailing Name:	Not reported
Mailing Address:	PO BOX 3
Mailing City,St,Zip:	BONSALL, CA 920030000
Gen County:	Not reported
TSD EPA ID:	CAT080010101
TSD County:	Not reported
Waste Category:	Laboratory waste chemicals
Disposal Method:	Transfer Station
Tons:	.0087
Cat Decode:	Laboratory waste chemicals
Method Decode:	Transfer Station
Facility County:	San Diego

AN205 **BONSALL SCHOOL DISTRICT** **San Diego Co. HMMD** **S104746293**
WSW **31505 OLD RIVER RD** **N/A**
> 1 **BONSALL, CA 92003**
2.579 mi.
13618 ft. **Site 2 of 3 in cluster AN**

Relative:
Lower

Actual:
178 ft.

SAN DIEGO CO. HMMD:

Facility Id:	106001
Business Type:	6HK56
EPA Id Number:	CAL000031725
APN:	126-070-26-00
Last HMMD Inspection:	02/09/2010
Permit Status:	OPEN
Permit Expiration:	06/30/2013
Facility Owner:	Not reported
Facility Address:	31505 OLD RIVER RD
Facility City:	BONSALL
Facility State:	CA
Facility Zip:	92003-0003
UST Owner:	BONSALL UNION SCHOOL DISTRICT

BONSALL SCHOOL DISTRICT (Continued) **S104746293**

Handle Regulated Hazmat: Y
Own Or Operate UST: Not reported
Subject To APSA: Not reported
Generate Haz Waste: Y
Treat Haz Waste: Not reported
Generate Medical Waste: Not reported

UST:
UST Name: UNDERGROUND TANK 106001 T001
Last Update: 2012-11-02 14:17:38
Permit Number: 106001
Tank Type: SINGLE WALL
Additional Id: 01
Capacity Gallons: 3000
UST Contents: LEADED
Other Content Info: LEADED
Reg Status: REMOVED
Remove Close Date: 1991-06-25 00:00:00
Year Installed: 1981-01-01 00:00:00
Pipe Type: SINGLE WALL
Delivery System: SUCTION
Monitor Code: 05
UST Monitor Method: SW TANK DW PIPE W/ POS SHUTOFF-ALARM ON LLD W/ SIRS:SIR ANALY MONTHLY, TANK TEST BIENNIALLY, PIPE TEST ANN 0.1 G/HR OR MO 0.2 G/HR

UST Name: UNDERGROUND TANK 106001 T002
Last Update: 2012-11-02 14:17:38
Permit Number: 106001
Tank Type: UNKNOWN
Additional Id: AT2311
Capacity Gallons: 500
UST Contents: LEADED
Other Content Info: LEADED
Reg Status: REMOVED
Remove Close Date: 1991-06-25 00:00:00
Year Installed: Not reported
Pipe Type: Not reported
Delivery System: Not reported
Monitor Code: 90
UST Monitor Method: NO MONITORING ALTERNATIVE SELECTED. VERIFY AND ENTER MONITORING ALTERNATIVE DURING INSPECTION.

Active Permits:
Facility Id: 106001
Update Date: 11/02/2012
Case Number: Not reported
Name: WASTE 902 INFECTIOUS WASTE, SHARPS
Other Information: Not reported
Material Waste: Waste
Hazardous Categories 1: Not reported
Hazardous Categories 2: Not reported

Facility Id: 106001
Update Date: 11/02/2012
Case Number: Not reported
Name: WASTE 444 USED BATTERIES
Other Information: NAPA IS HAULER

BONSALL SCHOOL DISTRICT (Continued) **S104746293**

Material Waste: Waste
Hazardous Categories 1: Not reported
Hazardous Categories 2: Not reported

Facility Id: 106001
Update Date: 11/02/2012
Case Number: Not reported
Name: WASTE 888 USED OIL FILTERS
Other Information: USED OIL FILTERS
Material Waste: Waste
Hazardous Categories 1: Not reported
Hazardous Categories 2: Not reported

Facility Id: 106001
Update Date: 11/02/2012
Case Number: 8008-20-6
Name: KEROSENE
Other Information: Not reported
Material Waste: Material
Hazardous Categories 1: FIRE
Hazardous Categories 2: ACUTE

Facility Id: 106001
Update Date: 11/02/2012
Case Number: 8002-05-9
Name: MISC OIL
Other Information: Not reported
Material Waste: Material
Hazardous Categories 1: FIRE
Hazardous Categories 2: ACUTE

Facility Id: 106001
Update Date: 11/02/2012
Case Number: Not reported
Name: WASTE 221 WASTE OIL & MIXED OIL
Other Information: Not reported
Material Waste: Waste
Hazardous Categories 1: Not reported
Hazardous Categories 2: Not reported

Violations Active Permits:

Facility Id: 106001
Update Date: 11/02/2012
Inspection Date: 02/09/2010
Violation Code: 6HV1009
Violation: HMBP: INADEQUATE SITE MAP
Violation Citation: Business Plan does not have a site map which provides sufficient or complete information for emergency response agencies. HSC 25509(a)(5) & 25505(a)(2)
Activity: ACTIVE

Facility Id: 106001
Update Date: 11/02/2012
Inspection Date: 02/10/2004
Violation Code: 6HV0202
Violation: WASTE CONTAINER W/O LABELS
Violation Citation: Hazardous waste containers &/or tanks are missing labels, accumulation

BONSALL SCHOOL DISTRICT (Continued) **S104746293**

date and/or are improperly labeled. CCR 66262.34(a)(2); 66262.34(a)(3) & 66262.34(f)
Activity: ACTIVE

Facility Id: 106001
Update Date: 11/02/2012
Inspection Date: 02/09/2010
Violation Code: 6HV0227
Violation: HAZWASTE TANK/CONTAINER W/O LABEL/DATE
Violation Citation: Failed to properly label/date hazardous waste container &/or tank. 66262.34(f)
Activity: ACTIVE

Facility Id: 106001
Update Date: 11/02/2012
Inspection Date: 04/03/2007
Violation Code: 6HV0227
Violation: HAZWASTE TANK/CONTAINER W/O LABEL/DATE
Violation Citation: Failed to properly label/date hazardous waste container &/or tank. 66262.34(f)
Activity: ACTIVE

Facility Id: 106001
Update Date: 11/02/2012
Inspection Date: 04/03/2007
Violation Code: 6HV0226
Violation: HW NOT ACCUMULATED IN TANK/CONTAINER
Violation Citation: Did not accumulate waste in container or tank. 66262.34 (d)(2)
Activity: ACTIVE

Facility Id: 106001
Update Date: 11/02/2012
Inspection Date: 02/10/2004
Violation Code: 6HV0401
Violation: TRAINING RECORDS UNAVAILABLE
Violation Citation: Personnel training records are not maintained to document compliance with requirements for current and former employees. CCR 66265.16(d)&(e)
Activity: ACTIVE

AN206 **GOLF GREEN ESTATES** **HAZNET** **S112971293**
WSW **31555 OLD RIVER ROAD** **NPDES** **N/A**
> 1 **BONSALL, CA 92003**
2.589 mi.
13671 ft. **Site 3 of 3 in cluster AN**

Relative:
Lower

Actual:
181 ft.

HAZNET:
envid: S112971293
Year: 2008
GEPAID: CAC002632007
Contact: WAYNE JONES
Telephone: 7606315205
Mailing Name: Not reported
Mailing Address: 31555 OLD RIVER RD
Mailing City,St,Zip: BONSALL, CA 920035112
Gen County: Not reported
TSD EPA ID: AZ0000337360

GOLF GREEN ESTATES (Continued) **S112971293**

TSD County:	Not reported
Waste Category:	Liquids with polychloronated biphenyls >= 50 Mg./L
Disposal Method:	Storage, Bulking, And/Or Transfer Off Site--No Treatment/Reovery (H010-H129) Or (H131-H135)
Tons:	1.23975
Cat Decode:	Liquids with polychloronated biphenyls >= 50 Mg./L
Method Decode:	Storage, Bulking, And/Or Transfer Off Site--No Treatment/Reovery (H010-H129) Or (H131-H135)
Facility County:	San Diego
envid:	S112971293
Year:	2008
GEPAID:	CAC002632007
Contact:	WAYNE JONES
Telephone:	7606315205
Mailing Name:	Not reported
Mailing Address:	31555 OLD RIVER RD
Mailing City,St,Zip:	BONSALL, CA 920035112
Gen County:	Not reported
TSD EPA ID:	CAD008252405
TSD County:	Not reported
Waste Category:	Off-specification, aged or surplus organics
Disposal Method:	Fuel Blending Prior To Energy Recovery At Another Site
Tons:	0.1415
Cat Decode:	Off-specification, aged or surplus organics
Method Decode:	Fuel Blending Prior To Energy Recovery At Another Site
Facility County:	San Diego

NPDES:

Npdes Number:	Not reported
Facility Status:	Not reported
Agency Id:	Not reported
Region:	9
Regulatory Measure Id:	459716
Order No:	Not reported
Regulatory Measure Type:	Construction
Place Id:	Not reported
WDID:	9 37C373962
Program Type:	Not reported
Adoption Date Of Regulatory Measure:	Not reported
Effective Date Of Regulatory Measure:	Not reported
Expiration Date Of Regulatory Measure:	Not reported
Termination Date Of Regulatory Measure:	Not reported
Discharge Name:	Not reported
Discharge Address:	Not reported
Discharge City:	Not reported
Discharge State:	Not reported
Discharge Zip:	Not reported
RECEIVED DATE:	9/2/2015
PROCESSED DATE:	9/9/2015
STATUS CODE NAME:	Active
STATUS DATE:	9/9/2015
PLACE SIZE:	33
PLACE SIZE UNIT:	Acres
FACILITY CONTACT NAME:	Sean Kilkenny
FACILITY CONTACT TITLE:	Project Manager
FACILITY CONTACT PHONE:	858-356-2471

GOLF GREEN ESTATES (Continued) **S112971293**

FACILITY CONTACT PHONE EXT:	Not reported
FACILITY CONTACT EMAIL:	skilkenny@davidsoncommunities.com
OPERATOR NAME:	Davidson Builders INC
OPERATOR ADDRESS:	1302 Camino Del Mar
OPERATOR CITY:	Del Mar
OPERATOR STATE:	California
OPERATOR ZIP:	92014
OPERATOR CONTACT NAME:	Sean Kilkenny
OPERATOR CONTACT TITLE:	Project Manager
OPERATOR CONTACT PHONE:	858-356-2471
OPERATOR CONTACT PHONE EXT:	Not reported
OPERATOR CONTACT EMAIL:	skilkenny@davidsoncommunities.com
OPERATOR TYPE:	Private Business
DEVELOPER NAME:	Davidson Builders INC
DEVELOPER ADDRESS:	1302 Camino Del Mar
DEVELOPER CITY:	Del Mar
DEVELOPER STATE:	California
DEVELOPER ZIP:	92014
DEVELOPER CONTACT NAME:	Sean Kilkenny
DEVELOPER CONTACT TITLE:	Project Manager
CONSTYPE LINEAR UTILITY IND:	N
EMERGENCY PHONE NO:	858-259-8500
EMERGENCY PHONE EXT:	Not reported
CONSTYPE ABOVE GROUND IND:	N
CONSTYPE BELOW GROUND IND:	N
CONSTYPE CABLE LINE IND:	N
CONSTYPE COMM LINE IND:	N
CONSTYPE COMMERTIAL IND:	N
CONSTYPE ELECTRICAL LINE IND:	N
CONSTYPE GAS LINE IND:	N
CONSTYPE INDUSTRIAL IND:	N
CONSTYPE OTHER DESRIPTION:	Not reported
CONSTYPE OTHER IND:	N
CONSTYPE RECONS IND:	N
CONSTYPE RESIDENTIAL IND:	Y
CONSTYPE TRANSPORT IND:	N
CONSTYPE UTILITY DESCRIPTION:	Not reported
CONSTYPE UTILITY IND:	N
CONSTYPE WATER SEWER IND:	N
DIR DISCHARGE USWATER IND:	Y
RECEIVING WATER NAME:	San Luis Rey River and Moosa Canyon Creek
CERTIFIER NAME:	CHERYL LANDES
CERTIFIER TITLE:	FORWARD PLANNING
CERTIFICATION DATE:	02-SEP-15
PRIMARY SIC:	Not reported
SECONDARY SIC:	Not reported
TERTIARY SIC:	Not reported
Npdes Number:	CAS000002
Facility Status:	Active
Agency Id:	0
Region:	9
Regulatory Measure Id:	459716
Order No:	2009-0009-DWQ
Regulatory Measure Type:	Enrollee
Place Id:	Not reported
WDID:	9 37C373962

GOLF GREEN ESTATES (Continued) **S112971293**

Program Type:	Construction
Adoption Date Of Regulatory Measure:	Not reported
Effective Date Of Regulatory Measure:	09/09/2015
Expiration Date Of Regulatory Measure:	Not reported
Termination Date Of Regulatory Measure:	Not reported
Discharge Name:	Davidson Builders INC
Discharge Address:	1302 Camino Del Mar
Discharge City:	Del Mar
Discharge State:	California
Discharge Zip:	92014
RECEIVED DATE:	Not reported
PROCESSED DATE:	Not reported
STATUS CODE NAME:	Not reported
STATUS DATE:	Not reported
PLACE SIZE:	Not reported
PLACE SIZE UNIT:	Not reported
FACILITY CONTACT NAME:	Not reported
FACILITY CONTACT TITLE:	Not reported
FACILITY CONTACT PHONE:	Not reported
FACILITY CONTACT PHONE EXT:	Not reported
FACILITY CONTACT EMAIL:	Not reported
OPERATOR NAME:	Not reported
OPERATOR ADDRESS:	Not reported
OPERATOR CITY:	Not reported
OPERATOR STATE:	Not reported
OPERATOR ZIP:	Not reported
OPERATOR CONTACT NAME:	Not reported
OPERATOR CONTACT TITLE:	Not reported
OPERATOR CONTACT PHONE:	Not reported
OPERATOR CONTACT PHONE EXT:	Not reported
OPERATOR CONTACT EMAIL:	Not reported
OPERATOR TYPE:	Not reported
DEVELOPER NAME:	Not reported
DEVELOPER ADDRESS:	Not reported
DEVELOPER CITY:	Not reported
DEVELOPER STATE:	Not reported
DEVELOPER ZIP:	Not reported
DEVELOPER CONTACT NAME:	Not reported
DEVELOPER CONTACT TITLE:	Not reported
CONSTYPE LINEAR UTILITY IND:	Not reported
EMERGENCY PHONE NO:	Not reported
EMERGENCY PHONE EXT:	Not reported
CONSTYPE ABOVE GROUND IND:	Not reported
CONSTYPE BELOW GROUND IND:	Not reported
CONSTYPE CABLE LINE IND:	Not reported
CONSTYPE COMM LINE IND:	Not reported
CONSTYPE COMMERTIAL IND:	Not reported
CONSTYPE ELECTRICAL LINE IND:	Not reported
CONSTYPE GAS LINE IND:	Not reported
CONSTYPE INDUSTRIAL IND:	Not reported
CONSTYPE OTHER DESRIPTION:	Not reported
CONSTYPE OTHER IND:	Not reported
CONSTYPE RECONS IND:	Not reported
CONSTYPE RESIDENTIAL IND:	Not reported
CONSTYPE TRANSPORT IND:	Not reported
CONSTYPE UTILITY DESCRIPTION:	Not reported
CONSTYPE UTILITY IND:	Not reported

GOLF GREEN ESTATES (Continued) **S112971293**

CONSTYPE WATER SEWER IND:	Not reported
DIR DISCHARGE USWATER IND:	Not reported
RECEIVING WATER NAME:	Not reported
CERTIFIER NAME:	Not reported
CERTIFIER TITLE:	Not reported
CERTIFICATION DATE:	Not reported
PRIMARY SIC:	Not reported
SECONDARY SIC:	Not reported
TERTIARY SIC:	Not reported

207
South
> 1
2.595 mi.
13699 ft.

W B LYNCH **HIST UST** **U001570923**
6736 VIA DE LA REINA **N/A**
BONSALL, CA 92003

Relative:
Higher

Actual:
738 ft.

HIST UST:

File Number:	0002F553
URL:	http://geotracker.waterboards.ca.gov/ustpdfs/pdf/0002F553.pdf
Region:	STATE
Facility ID:	00000041754
Facility Type:	Other
Other Type:	Not reported
Contact Name:	Not reported
Telephone:	6197588707
Owner Name:	W.B. LYNCH
Owner Address:	6745 VIA DE LA REINA
Owner City,St,Zip:	BONSALL, CA 92003
Total Tanks:	0001
Tank Num:	001
Container Num:	1
Year Installed:	1980
Tank Capacity:	00000550
Tank Used for:	PRODUCT
Type of Fuel:	UNLEADED
Container Construction Thickness:	12
Leak Detection:	None

Click here for Geo Tracker PDF:

AO208
East
> 1
2.596 mi.
13706 ft.

MILLER FIRE STATION, CDF **San Diego Co. HMMD** **S103676026**
9127 W LILAC RD **SWEEPS UST** **N/A**
ESCONDIDO, CA 92026

Site 1 of 2 in cluster AO

Relative:
Higher

Actual:
916 ft.

SAN DIEGO CO. HMMD:

Facility Id:	120344
Business Type:	6HK18
EPA Id Number:	Not reported
APN:	128-280-28-00
Last HMMD Inspection:	06/23/2010
Permit Status:	OPEN
Permit Expiration:	06/30/2013
Facility Owner:	CALIFORNIA DEPT OF FORESTRY

MILLER FIRE STATION, CDF (Continued) **S103676026**

Facility Address:	2249 JAMACHA RD
Facility City:	EL CAJON
Facility State:	CA
Facility Zip:	92019-4301
UST Owner:	CALIFORNIA DEPT OF FORESTRY
Handle Regulated Hazmat:	Y
Own Or Operate UST:	Not reported
Subject To APSA:	Not reported
Generate Haz Waste:	Not reported
Treat Haz Waste:	Not reported
Generate Medical Waste:	Not reported

UST:

UST Name:	UNDERGROUND TANK 120344 T001
Last Update:	2012-11-02 14:17:38
Permit Number:	120344
Tank Type:	SINGLE WALL
Additional Id:	1 DIESEL
Capacity Gallons:	550
UST Contents:	DIESEL
Other Content Info:	DIESEL
Reg Status:	REMOVED
Remove Close Date:	1997-03-18 00:00:00
Year Installed:	1966-01-01 00:00:00
Pipe Type:	SINGLE WALL
Delivery System:	SUCTION
Monitor Code:	10
UST Monitor Method:	SW TANK DW PRESSURE PIPE W/POS SHUTOFF LLD W/DAILY RECONCILE OR WEEKLY GAUGE: TNK TEST ANN, PIPE TEST ANN 0.1 GAL/HR OR MO 0.2 GAL/HR

Active Permits:

Facility Id:	120344
Update Date:	11/02/2012
Case Number:	68334-30-5
Name:	DIESEL FUEL OIL
Other Information:	Not reported
Material Waste:	Material
Hazardous Categories 1:	ACUTE
Hazardous Categories 2:	Not reported

Violations Active Permits:

Facility Id:	120344
Update Date:	11/02/2012
Inspection Date:	05/19/2008
Violation Code:	6HV1013
Violation:	HMBP NOT AVAILABLE FOR REVIEW
Violation Citation:	Copy of HMBP not onsite for inspector’s review. 25505(e)
Activity:	ACTIVE

Facility Id:	120344
Update Date:	11/02/2012
Inspection Date:	10/04/2006
Violation Code:	6HV1009
Violation:	HMBP: INADEQUATE SITE MAP
Violation Citation:	Business Plan does not have a site map which provides sufficient or complete information for emergency response agencies. HSC 25509(a)(5) & 25505(a)(2)

MILLER FIRE STATION, CDF (Continued) **S103676026**

Activity: ACTIVE

SWEEPS UST:

Status:	Active
Comp Number:	20344
Number:	9
Board Of Equalization:	44-022025
Referral Date:	Not reported
Action Date:	06-26-92
Created Date:	02-29-88
Owner Tank Id:	Not reported
SWRCB Tank Id:	37-000-020344-000001
Tank Status:	A
Capacity:	550
Active Date:	Not reported
Tank Use:	M.V. FUEL
STG:	P
Content:	OTHER
Number Of Tanks:	1

AO209 **CA DEPARTMENT OF FORESTRY-MILLER** **HAZNET** **S112880324**
East **9127 W LILAC RD** **N/A**
> 1 **ESCONDIDO, CA 92028**
2.596 mi.
13706 ft. **Site 2 of 2 in cluster AO**

Relative:
Higher

Actual:
916 ft.

HAZNET:

envid:	S112880324
Year:	1997
GEPAID:	CAC001299736
Contact:	CA DEPT OF FORESTRY
Telephone:	0000000000
Mailing Name:	Not reported
Mailing Address:	2524 MULBERRY ST
Mailing City,St,Zip:	RIVERSIDE, CA 925010000
Gen County:	Not reported
TSD EPA ID:	CAT080013352
TSD County:	Not reported
Waste Category:	Waste oil and mixed oil
Disposal Method:	Recycler
Tons:	.2085
Cat Decode:	Waste oil and mixed oil
Method Decode:	Recycler
Facility County:	San Diego

AP210 **6447 VIA DE LA REINA, BONSALL, CA., 92003** **ENF** **S113408398**
SSW **6447 VIA DE LA REINA** **N/A**
> 1 **BONSALL, CA 92003**
2.610 mi.
13779 ft. **Site 1 of 2 in cluster AP**

Relative:
Higher

Actual:
667 ft.

ENF:

Region:	9
Facility Id:	791330
Agency Name:	Townsend, Howard & Shirley
Place Type:	Irrigated Land
Place Subtype:	Irrigated Lands
Facility Type:	Not reported
Agency Type:	Privately-Individual
# Of Agencies:	1
Place Latitude:	Not reported
Place Longitude:	Not reported
SIC Code 1:	Not reported
SIC Desc 1:	Not reported
SIC Code 2:	Not reported
SIC Desc 2:	Not reported
SIC Code 3:	Not reported
SIC Desc 3:	Not reported
NAICS Code 1:	Not reported
NAICS Desc 1:	Not reported
NAICS Code 2:	Not reported
NAICS Desc 2:	Not reported
NAICS Code 3:	Not reported
NAICS Desc 3:	Not reported
# Of Places:	1
Source Of Facility:	Reg Meas
Design Flow:	Not reported
Threat To Water Quality:	Not reported
Complexity:	Not reported
Pretreatment:	Not reported
Facility Waste Type:	Not reported
Facility Waste Type 2:	Not reported
Facility Waste Type 3:	Not reported
Facility Waste Type 4:	Not reported
Program:	IRRI
Program Category1:	IRRI
Program Category2:	IRRI
# Of Programs:	1
WDID:	Not reported
Reg Measure Id:	389279
Reg Measure Type:	Enrollee
Region:	9
Order #:	R9-2007-0104W4
Npdes# CA#:	Not reported
Major-Minor:	Not reported
Npdes Type:	Not reported
Reclamation:	Not reported
Dredge Fill Fee:	Not reported
301H:	Not reported
Application Fee Amt Received:	Not reported
Status:	Draft
Status Date:	02/21/2013
Effective Date:	Not reported
Expiration/Review Date:	Not reported

6447 VIA DE LA REINA, BONSALL, CA., 92003 (Continued) **S113408398**

Termination Date:	Not reported
WDR Review - Amend:	Not reported
WDR Review - Revise/Renew:	Not reported
WDR Review - Rescind:	Not reported
WDR Review - No Action Required:	Not reported
WDR Review - Pending:	Not reported
WDR Review - Planned:	Not reported
Status Enrollee:	Y
Individual/General:	I
Fee Code:	21 - Non Billable Waivers
Direction/Voice:	Passive
Enforcement Id(EID):	389403
Region:	9
Order / Resolution Number:	Not reported
Enforcement Action Type:	Staff Enforcement Letter
Effective Date:	01/31/2013
Adoption/Issuance Date:	01/31/2013
Achieve Date:	Not reported
Termination Date:	Not reported
ACL Issuance Date:	Not reported
EPL Issuance Date:	Not reported
Status:	Active
Title:	SEL 01/31/2013 for Townsend, Howard & Shirley
Description:	Not reported
Program:	IRRI
Latest Milestone Completion Date:	Not reported
# Of Programs1:	1
Total Assessment Amount:	$0.00
Initial Assessed Amount:	$0.00
Liability $ Amount:	$0.00
Project $ Amount:	$0.00
Liability $ Paid:	$0.00
Project $ Completed:	$0.00
Total $ Paid/Completed Amount:	$0.00

AP211 **REGENTS OF CALIFORNIA** **HAZNET** **S112966658**
SSW **6449 VIA DE LA REINA** **N/A**
> 1 **BONSALL, CA 92003**
2.612 mi.
13793 ft. **Site 2 of 2 in cluster AP**

Relative:
Higher

Actual:
670 ft.

HAZNET:

envid:	S112966658
Year:	2007
GEPAID:	CAC002624826
Contact:	MICHELLE OBRIEN
Telephone:	7604122992
Mailing Name:	Not reported
Mailing Address:	2181 S EL CAMINO REAL STE 206
Mailing City,St,Zip:	OCEANSIDE, CA 920546221
Gen County:	Not reported
TSD EPA ID:	CAD982444481
TSD County:	Not reported
Waste Category:	Off-specification, aged or surplus organics
Disposal Method:	Other Treatment
Tons:	0.37
Cat Decode:	Off-specification, aged or surplus organics
Method Decode:	Other Treatment

REGENTS OF CALIFORNIA (Continued) **S112966658**

Facility County: San Diego

AQ212 **NORTH COUNTY FIRE PROTECTION DISTRICT** **HAZNET** **S112873251**
WSW **31403 OLD RIVER RD** **N/A**
> 1 **BONSALL, CA 92003**
2.618 mi.
13824 ft. **Site 1 of 2 in cluster AQ**

Relative:
Lower

Actual:
180 ft.

HAZNET:

envid:	S112873251
Year:	1996
GEPAID:	CAC001191120
Contact:	NORTH COUNTY FIRE PROTEC DISTR
Telephone:	0000000000
Mailing Name:	Not reported
Mailing Address:	315 E IVY ST
Mailing City,St,Zip:	FALLBROOK, CA 920280000
Gen County:	Not reported
TSD EPA ID:	CAT080013352
TSD County:	Not reported
Waste Category:	Unspecified oil-containing waste
Disposal Method:	Recycler
Tons:	.4587
Cat Decode:	Unspecified oil-containing waste
Method Decode:	Recycler
Facility County:	San Diego

AQ213 **NORTH COUNTY FIRE PROTECT DIST** **San Diego Co. HMMD** **S103652056**
WSW **31403 OLD RIVER RD** **SWEEPS UST** **N/A**
> 1 **BONSALL, CA 92003**
2.618 mi.
13824 ft. **Site 2 of 2 in cluster AQ**

Relative:
Lower

Actual:
180 ft.

SAN DIEGO CO. HMMD:

Facility Id:	204355
Business Type:	6HK52
EPA Id Number:	Not reported
APN:	126-300-51-00
Last HMMD Inspection:	06/07/2012
Permit Status:	OPEN
Permit Expiration:	02/28/2013
Facility Owner:	NORTH COUNTY FIRE PROTECTION DISTRICT
Facility Address:	330 S MAIN AVE
Facility City:	FALLBROOK
Facility State:	CA
Facility Zip:	92028
UST Owner:	Not reported
Handle Regulated Hazmat:	Y
Own Or Operate UST:	Not reported
Subject To APSA:	Not reported
Generate Haz Waste:	Not reported
Treat Haz Waste:	Not reported
Generate Medical Waste:	Y

Active Permits:

Facility Id:	204355
Update Date:	11/02/2012

NORTH COUNTY FIRE PROTECT DIST (Continued) **S103652056**

Case Number: 68476-34-6
Name: DIESEL FUEL
Other Information: Not reported
Material Waste: Material
Hazardous Categories 1: FIRE
Hazardous Categories 2: CHRONIC

Facility Id: 204355
Update Date: 11/02/2012
Case Number: 68476-85-7
Name: PROPANE
Other Information: Not reported
Material Waste: Material
Hazardous Categories 1: FIRE
Hazardous Categories 2: PRESSURE RELEASE

Facility Id: 204355
Update Date: 11/02/2012
Case Number: Not reported
Name: WASTE 902 INFECTIOUS WASTE, SHARPS
Other Information: Not reported
Material Waste: Waste
Hazardous Categories 1: Not reported
Hazardous Categories 2: Not reported

Violations Active Permits:
Facility Id: 204355
Update Date: 11/02/2012
Inspection Date: 11/04/2004
Violation Code: 6HV1002
Violation: HMBP NOT ESTABISHED/IMPLEMENTED.
Violation Citation: Hazardous materials handler has not established/implemented a business plan. HSC 25503.5(a)
Activity: ACTIVE

Facility Id: 204355
Business Type: 6HK52
EPA Id Number: Not reported
APN: 126-300-51-00
Last HMMD Inspection: 06/07/2012
Permit Status: OPEN
Permit Expiration: 02/28/2013
Facility Owner: NORTH COUNTY FIRE PROTECTION DISTRICT
Facility Address: 330 S MAIN AVE
Facility City: FALLBROOK
Facility State: CA
Facility Zip: 92028
UST Owner: Not reported
Handle Regulated Hazmat: Y
Own Or Operate UST: Not reported
Subject To APSA: Not reported
Generate Haz Waste: Not reported
Treat Haz Waste: Not reported
Generate Medical Waste: Not reported

Active Permits:

NORTH COUNTY FIRE PROTECT DIST (Continued) **S103652056**

Facility Id: 204355
Update Date: 11/02/2012
Case Number: 68476-34-6
Name: DIESEL FUEL
Other Information: Not reported
Material Waste: Material
Hazardous Categories 1: FIRE
Hazardous Categories 2: CHRONIC

Facility Id: 204355
Update Date: 11/02/2012
Case Number: 68476-85-7
Name: PROPANE
Other Information: Not reported
Material Waste: Material
Hazardous Categories 1: FIRE
Hazardous Categories 2: PRESSURE RELEASE

Facility Id: 204355
Update Date: 11/02/2012
Case Number: Not reported
Name: WASTE 902 INFECTIOUS WASTE, SHARPS
Other Information: Not reported
Material Waste: Waste
Hazardous Categories 1: Not reported
Hazardous Categories 2: Not reported

Violations Active Permits:
Facility Id: 204355
Update Date: 11/02/2012
Inspection Date: 11/04/2004
Violation Code: 6HV1002
Violation: HMBP NOT ESTABISHED/IMPLEMENTED.
Violation Citation: Hazardous materials handler has not established/implemented a business plan. HSC 25503.5(a)
Activity: ACTIVE

Facility Id: 126569
Business Type: 6HK52
EPA Id Number: Not reported
APN: 126-300-51-00
Last HMMD Inspection: 12/13/1995
Permit Status: INAC
Permit Expiration: 01/31/1997
Facility Owner: NORTH COUNTY FIRE PROTECT DIST
Facility Address: 315 E IVY
Facility City: FALLBROOK
Facility State: CA
Facility Zip: 92028-2138
UST Owner: Not reported
Handle Regulated Hazmat: Not reported
Own Or Operate UST: Not reported
Subject To APSA: Not reported
Generate Haz Waste: Not reported
Treat Haz Waste: Not reported
Generate Medical Waste: Not reported

NORTH COUNTY FIRE PROTECT DIST (Continued) **S103652056**

UST:

UST Name:	UNDERGROUND TANK 126569 T001
Last Update:	2012-11-02 14:17:38
Permit Number:	126569
Tank Type:	SINGLE WALL
Additional Id:	1
Capacity Gallons:	550
UST Contents:	REGULAR UNLEADED
Other Content Info:	REGULAR UNLEADED
Reg Status:	REMOVED
Remove Close Date:	1988-12-29 00:00:00
Year Installed:	1982-01-01 00:00:00
Pipe Type:	Not reported
Delivery System:	Not reported
Monitor Code:	90
UST Monitor Method:	NO MONITORING ALTERNATIVE SELECTED. VERIFY AND ENTER MONITORING ALTERNATIVE DURING INSPECTION.

UST Name:	UNDERGROUND TANK 126569 T002
Last Update:	2012-11-02 14:17:38
Permit Number:	126569
Tank Type:	SINGLE WALL
Additional Id:	31403-2
Capacity Gallons:	550
UST Contents:	DIESEL
Other Content Info:	DIESEL
Reg Status:	REMOVED
Remove Close Date:	1989-02-02 00:00:00
Year Installed:	Not reported
Pipe Type:	Not reported
Delivery System:	Not reported
Monitor Code:	07
UST Monitor Method:	SW TANK SW PRESSURE PIPE W/RESTRICTIVE LLD W/DAILY RECONCILIATION OR WEEKLY GAUGING: TANK AND PIPE TEST ANNUALLY

SWEEPS UST:

Status:	Not reported
Comp Number:	26569
Number:	Not reported
Board Of Equalization:	Not reported
Referral Date:	Not reported
Action Date:	Not reported
Created Date:	Not reported
Owner Tank Id:	Not reported
SWRCB Tank Id:	37-000-026569-000001
Tank Status:	Not reported
Capacity:	550
Active Date:	Not reported
Tank Use:	M.V. FUEL
STG:	PRODUCT
Content:	REG UNLEADED
Number Of Tanks:	2

Status:	Not reported
Comp Number:	26569

NORTH COUNTY FIRE PROTECT DIST (Continued) **S103652056**

Number:	Not reported
Board Of Equalization:	Not reported
Referral Date:	Not reported
Action Date:	Not reported
Created Date:	Not reported
Owner Tank Id:	Not reported
SWRCB Tank Id:	37-000-026569-000002
Tank Status:	Not reported
Capacity:	550
Active Date:	Not reported
Tank Use:	M.V. FUEL
STG:	WASTE
Content:	OTHER
Number Of Tanks:	Not reported

Status:	Active
Comp Number:	26569
Number:	9
Board Of Equalization:	Not reported
Referral Date:	Not reported
Action Date:	06-26-92
Created Date:	02-29-88
Owner Tank Id:	Not reported
SWRCB Tank Id:	Not reported
Tank Status:	Not reported
Capacity:	Not reported
Active Date:	Not reported
Tank Use:	Not reported
STG:	Not reported
Content:	Not reported
Number Of Tanks:	Not reported

AR214 **CHAMPAGNE LAKES RV** **San Diego Co. HMMD** **S105539514**
SE **8310 NELSON WY** **N/A**
> 1 **ESCONDIDO, CA 92026**
2.623 mi.
13849 ft. **Site 1 of 8 in cluster AR**

Relative:
Higher

Actual:
349 ft.

SAN DIEGO CO. HMMD:

Facility Id:	102578
Business Type:	6HK18
EPA Id Number:	Not reported
APN:	127-222-21-00
Last HMMD Inspection:	06/03/2003
Permit Status:	CHNG
Permit Expiration:	01/31/2004
Facility Owner:	FRED AND MARIE DRUMM
Facility Address:	8310 NELSON WY
Facility City:	ESCONDIDO
Facility State:	CA
Facility Zip:	92026-
UST Owner:	Not reported
Handle Regulated Hazmat:	Y
Own Or Operate UST:	Not reported
Subject To APSA:	Not reported
Generate Haz Waste:	Not reported
Treat Haz Waste:	Not reported
Generate Medical Waste:	Not reported

AR215 **CHAMPAGNE LAKES RV RESORT** **HAZNET** **S112929497**
SE **8310 NELSON WAY** **N/A**
> 1 **ESCONDIDO, CA 92026**
2.623 mi.
13849 ft. **Site 2 of 8 in cluster AR**

Relative:
Higher

Actual:
349 ft.

HAZNET:

envid:	S112929497
Year:	2003
GEPAID:	CAC002564680
Contact:	FRED DRUMM
Telephone:	7607494272
Mailing Name:	Not reported
Mailing Address:	8310 NELSON WAY
Mailing City,St,Zip:	ESCONDIDO, CA 92026
Gen County:	Not reported
TSD EPA ID:	CAT080013352
TSD County:	Not reported
Waste Category:	Unspecified oil-containing waste
Disposal Method:	Recycler
Tons:	0.2
Cat Decode:	Unspecified oil-containing waste
Method Decode:	Recycler
Facility County:	San Diego

AR216 **CHAMPAGNE LAKES RV RESORT** **San Diego Co. HMMD** **S106071894**
SE **8310 NELSON WY** **N/A**
> 1 **ESCONDIDO, CA 92026**
2.623 mi.
13849 ft. **Site 3 of 8 in cluster AR**

Relative:
Higher

Actual:
349 ft.

SAN DIEGO CO. HMMD:

Facility Id:	201922
Business Type:	6HK26
EPA Id Number:	Not reported
APN:	127-222-31-00
Last HMMD Inspection:	03/02/2012
Permit Status:	OPEN
Permit Expiration:	10/31/2013
Facility Owner:	CHARLES JOSEPH WILLIAMS
Facility Address:	26944 CAMINO DE ESTRELLA STE A
Facility City:	CAPISTRANO BEACH
Facility State:	CA
Facility Zip:	92624
UST Owner:	Not reported
Handle Regulated Hazmat:	Not reported
Own Or Operate UST:	Not reported
Subject To APSA:	Not reported
Generate Haz Waste:	Not reported
Treat Haz Waste:	Not reported
Generate Medical Waste:	Not reported

Active Permits:

Facility Id:	201922
Update Date:	11/02/2012
Case Number:	8006-61-9
Name:	GASOLINE
Other Information:	Not reported
Material Waste:	Material
Hazardous Categories 1:	FIRE

CHAMPAGNE LAKES RV RESORT (Continued) **S106071894**

Hazardous Categories 2: ACUTE

Facility Id: 201922
Update Date: 11/02/2012
Case Number: 74-98-6
Name: PROPANE
Other Information: Not reported
Material Waste: Material
Hazardous Categories 1: FIRE
Hazardous Categories 2: Not reported

Facility Id: 201922
Update Date: 11/02/2012
Case Number: Not reported
Name: DIESEL
Other Information: Not reported
Material Waste: Material
Hazardous Categories 1: FIRE
Hazardous Categories 2: Not reported

Facility Id: 201922
Update Date: 11/02/2012
Case Number: Not reported
Name: WASTE 888 USED OIL FILTERS
Other Information: Not reported
Material Waste: Waste
Hazardous Categories 1: Not reported
Hazardous Categories 2: Not reported

Facility Id: 201922
Update Date: 11/02/2012
Case Number: Not reported
Name: WASTE 221 WASTE OIL & MIXED OIL
Other Information: USED OIL
Material Waste: Waste
Hazardous Categories 1: Not reported
Hazardous Categories 2: Not reported

Violations Active Permits:

Facility Id: 201922
Update Date: 11/02/2012
Inspection Date: 06/02/2005
Violation Code: 6HV0135
Violation: MANIFESTS/RECEIPTS FOR 3 YEARS NOT ONSIT
Violation Citation: Hazardous waste manifests/receipts for 3 years are not maintained onsite to document proper disposal of hazardous waste. CCR 66262.40(a) & 25160.2(b)(3)
Activity: ACTIVE

Facility Id: 201922
Update Date: 11/02/2012
Inspection Date: 03/02/2012
Violation Code: 6HV0407
Violation: EMPLOYEE TRAINING NOT ADEQUATE
Violation Citation: Employee training program for small quantity generator of hazardous waste is inadequate. CFR 262.34(d)(5)(iii)
Activity: ACTIVE

CHAMPAGNE LAKES RV RESORT (Continued) **S106071894**

Facility Id:	201922
Update Date:	11/02/2012
Inspection Date:	11/16/2006
Violation Code:	6HV0407
Violation:	EMPLOYEE TRAINING NOT ADEQUATE
Violation Citation:	Employee training program for small quantity generator of hazardous waste is inadequate. CFR 262.34(d)(5)(iii)
Activity:	ACTIVE

Facility Id:	201922
Update Date:	11/02/2012
Inspection Date:	11/16/2006
Violation Code:	6HV1016
Violation:	ER RESPONSE PLAN NOT ADEQUATE
Violation Citation:	Failure to have an adequate emergency response plan 25504 (b); 2731
Activity:	ACTIVE

Facility Id:	201922
Update Date:	11/02/2012
Inspection Date:	06/10/2008
Violation Code:	6HV0409
Violation:	NO SPILL/FIRE CONTROL EQUIPMENT
Violation Citation:	Spill/fire control equip not available for small quantity generator of hazardous waste. CFR 265.32(c)
Activity:	ACTIVE

Facility Id:	201922
Update Date:	11/02/2012
Inspection Date:	11/16/2006
Violation Code:	6HV0135
Violation:	MANIFESTS/RECEIPTS FOR 3 YEARS NOT ONSIT
Violation Citation:	Hazardous waste manifests/receipts for 3 years are not maintained onsite to document proper disposal of hazardous waste. CCR 66262.40(a) & 25160.2(b)(3)
Activity:	ACTIVE

Facility Id:	201922
Update Date:	11/02/2012
Inspection Date:	06/10/2008
Violation Code:	6HV0407
Violation:	EMPLOYEE TRAINING NOT ADEQUATE
Violation Citation:	Employee training program for small quantity generator of hazardous waste is inadequate. CFR 262.34(d)(5)(iii)
Activity:	ACTIVE

Facility Id:	201922
Business Type:	6HK26
EPA Id Number:	Not reported
APN:	127-222-31-00
Last HMMD Inspection:	03/02/2012
Permit Status:	OPEN
Permit Expiration:	10/31/2013
Facility Owner:	CHARLES JOSEPH WILLIAMS
Facility Address:	26944 CAMINO DE ESTRELLA STE A
Facility City:	CAPISTRANO BEACH
Facility State:	CA

CHAMPAGNE LAKES RV RESORT (Continued) **S106071894**

Facility Zip: 92624
UST Owner: Not reported
Handle Regulated Hazmat: Y
Own Or Operate UST: Not reported
Subject To APSA: Not reported
Generate Haz Waste: Y
Treat Haz Waste: Not reported
Generate Medical Waste: Not reported

Active Permits:
Facility Id: 201922
Update Date: 11/02/2012
Case Number: 8006-61-9
Name: GASOLINE
Other Information: Not reported
Material Waste: Material
Hazardous Categories 1: FIRE
Hazardous Categories 2: ACUTE

Facility Id: 201922
Update Date: 11/02/2012
Case Number: 74-98-6
Name: PROPANE
Other Information: Not reported
Material Waste: Material
Hazardous Categories 1: FIRE
Hazardous Categories 2: Not reported

Facility Id: 201922
Update Date: 11/02/2012
Case Number: Not reported
Name: DIESEL
Other Information: Not reported
Material Waste: Material
Hazardous Categories 1: FIRE
Hazardous Categories 2: Not reported

Facility Id: 201922
Update Date: 11/02/2012
Case Number: Not reported
Name: WASTE 888 USED OIL FILTERS
Other Information: Not reported
Material Waste: Waste
Hazardous Categories 1: Not reported
Hazardous Categories 2: Not reported

Facility Id: 201922
Update Date: 11/02/2012
Case Number: Not reported
Name: WASTE 221 WASTE OIL & MIXED OIL
Other Information: USED OIL
Material Waste: Waste
Hazardous Categories 1: Not reported
Hazardous Categories 2: Not reported

Violations Active Permits:
Facility Id: 201922

CHAMPAGNE LAKES RV RESORT (Continued) **S106071894**

Update Date:	11/02/2012
Inspection Date:	06/02/2005
Violation Code:	6HV0135
Violation:	MANIFESTS/RECEIPTS FOR 3 YEARS NOT ONSIT
Violation Citation:	Hazardous waste manifests/receipts for 3 years are not maintained onsite to document proper disposal of hazardous waste. CCR 66262.40(a) & 25160.2(b)(3)
Activity:	ACTIVE
Facility Id:	201922
Update Date:	11/02/2012
Inspection Date:	03/02/2012
Violation Code:	6HV0407
Violation:	EMPLOYEE TRAINING NOT ADEQUATE
Violation Citation:	Employee training program for small quantity generator of hazardous waste is inadequate. CFR 262.34(d)(5)(iii)
Activity:	ACTIVE
Facility Id:	201922
Update Date:	11/02/2012
Inspection Date:	11/16/2006
Violation Code:	6HV0407
Violation:	EMPLOYEE TRAINING NOT ADEQUATE
Violation Citation:	Employee training program for small quantity generator of hazardous waste is inadequate. CFR 262.34(d)(5)(iii)
Activity:	ACTIVE
Facility Id:	201922
Update Date:	11/02/2012
Inspection Date:	11/16/2006
Violation Code:	6HV1016
Violation:	ER RESPONSE PLAN NOT ADEQUATE
Violation Citation:	Failure to have an adequate emergency response plan 25504 (b); 2731
Activity:	ACTIVE
Facility Id:	201922
Update Date:	11/02/2012
Inspection Date:	06/10/2008
Violation Code:	6HV0409
Violation:	NO SPILL/FIRE CONTROL EQUIPMENT
Violation Citation:	Spill/fire control equip not available for small quantity generator of hazardous waste. CFR 265.32(c)
Activity:	ACTIVE
Facility Id:	201922
Update Date:	11/02/2012
Inspection Date:	11/16/2006
Violation Code:	6HV0135
Violation:	MANIFESTS/RECEIPTS FOR 3 YEARS NOT ONSIT
Violation Citation:	Hazardous waste manifests/receipts for 3 years are not maintained onsite to document proper disposal of hazardous waste. CCR 66262.40(a) & 25160.2(b)(3)
Activity:	ACTIVE
Facility Id:	201922
Update Date:	11/02/2012
Inspection Date:	06/10/2008

CHAMPAGNE LAKES RV RESORT (Continued) **S106071894**

Violation Code: 6HV0407
Violation: EMPLOYEE TRAINING NOT ADEQUATE
Violation Citation: Employee training program for small quantity generator of hazardous waste is inadequate. CFR 262.34(d)(5)(iii)
Activity: ACTIVE

Facility Id: 201922
Business Type: 6HK26
EPA Id Number: Not reported
APN: 127-222-31-00
Last HMMD Inspection: 03/02/2012
Permit Status: OPEN
Permit Expiration: 10/31/2013
Facility Owner: CHARLES JOSEPH WILLIAMS
Facility Address: 26944 CAMINO DE ESTRELLA STE A
Facility City: CAPISTRANO BEACH
Facility State: CA
Facility Zip: 92624
UST Owner: Not reported
Handle Regulated Hazmat: Y
Own Or Operate UST: Not reported
Subject To APSA: Not reported
Generate Haz Waste: Not reported
Treat Haz Waste: Not reported
Generate Medical Waste: Not reported

Active Permits:
Facility Id: 201922
Update Date: 11/02/2012
Case Number: 8006-61-9
Name: GASOLINE
Other Information: Not reported
Material Waste: Material
Hazardous Categories 1: FIRE
Hazardous Categories 2: ACUTE

Facility Id: 201922
Update Date: 11/02/2012
Case Number: 74-98-6
Name: PROPANE
Other Information: Not reported
Material Waste: Material
Hazardous Categories 1: FIRE
Hazardous Categories 2: Not reported

Facility Id: 201922
Update Date: 11/02/2012
Case Number: Not reported
Name: DIESEL
Other Information: Not reported
Material Waste: Material
Hazardous Categories 1: FIRE
Hazardous Categories 2: Not reported

Facility Id: 201922
Update Date: 11/02/2012
Case Number: Not reported

CHAMPAGNE LAKES RV RESORT (Continued) **S106071894**

Name: WASTE 888 USED OIL FILTERS
Other Information: Not reported
Material Waste: Waste
Hazardous Categories 1: Not reported
Hazardous Categories 2: Not reported

Facility Id: 201922
Update Date: 11/02/2012
Case Number: Not reported
Name: WASTE 221 WASTE OIL & MIXED OIL
Other Information: USED OIL
Material Waste: Waste
Hazardous Categories 1: Not reported
Hazardous Categories 2: Not reported

Violations Active Permits:
Facility Id: 201922
Update Date: 11/02/2012
Inspection Date: 06/02/2005
Violation Code: 6HV0135
Violation: MANIFESTS/RECEIPTS FOR 3 YEARS NOT ONSIT
Violation Citation: Hazardous waste manifests/receipts for 3 years are not maintained onsite to document proper disposal of hazardous waste. CCR 66262.40(a) & 25160.2(b)(3)
Activity: ACTIVE

Facility Id: 201922
Update Date: 11/02/2012
Inspection Date: 03/02/2012
Violation Code: 6HV0407
Violation: EMPLOYEE TRAINING NOT ADEQUATE
Violation Citation: Employee training program for small quantity generator of hazardous waste is inadequate. CFR 262.34(d)(5)(iii)
Activity: ACTIVE

Facility Id: 201922
Update Date: 11/02/2012
Inspection Date: 11/16/2006
Violation Code: 6HV0407
Violation: EMPLOYEE TRAINING NOT ADEQUATE
Violation Citation: Employee training program for small quantity generator of hazardous waste is inadequate. CFR 262.34(d)(5)(iii)
Activity: ACTIVE

Facility Id: 201922
Update Date: 11/02/2012
Inspection Date: 11/16/2006
Violation Code: 6HV1016
Violation: ER RESPONSE PLAN NOT ADEQUATE
Violation Citation: Failure to have an adequate emergency response plan 25504 (b); 2731
Activity: ACTIVE

Facility Id: 201922
Update Date: 11/02/2012
Inspection Date: 06/10/2008
Violation Code: 6HV0409
Violation: NO SPILL/FIRE CONTROL EQUIPMENT

CHAMPAGNE LAKES RV RESORT (Continued) **S106071894**

Violation Citation:	Spill/fire control equip not available for small quantity generator of hazardous waste. CFR 265.32(c)
Activity:	ACTIVE
Facility Id:	201922
Update Date:	11/02/2012
Inspection Date:	11/16/2006
Violation Code:	6HV0135
Violation:	MANIFESTS/RECEIPTS FOR 3 YEARS NOT ONSIT
Violation Citation:	Hazardous waste manifests/receipts for 3 years are not maintained onsite to document proper disposal of hazardous waste. CCR 66262.40(a) & 25160.2(b)(3)
Activity:	ACTIVE
Facility Id:	201922
Update Date:	11/02/2012
Inspection Date:	06/10/2008
Violation Code:	6HV0407
Violation:	EMPLOYEE TRAINING NOT ADEQUATE
Violation Citation:	Employee training program for small quantity generator of hazardous waste is inadequate. CFR 262.34(d)(5)(iii)
Activity:	ACTIVE

AR217 **CHAMPAGNE LAKES RV RESORT** **WDS** **S105255831**
SE **8310 NELSON WAY** **N/A**
> 1 **ESCONDIDO, CA 92026**
2.623 mi.
13849 ft. **Site 4 of 8 in cluster AR**

Relative:
Higher

Actual:
349 ft.

WDS:

Facility ID:	San Diego 000000318
Facility Type:	Municipal/Domestic - Facility that treats sewage or a mixture of predominantly sewage and other waste from districts, municipalities, communities, hospitals, schools, and publicly or privately owned systems (excluding individual subsurface leaching systems disposing of less than 1,000 gallons per day).
Facility Status:	Active - Any facility with a continuous or seasonal discharge that is under Waste Discharge Requirements.
NPDES Number:	Not reported
Subregion:	9
Facility Telephone:	7607497572
Facility Contact:	CHARLES J. WILLIAMS
Agency Name:	WILLIAMS CHARLES J.
Agency Address:	P.O. BOX 4155
Agency City,St,Zip:	BALBOA 92661
Agency Contact:	CHARLES WILLIAMS
Agency Telephone:	9495005674
Agency Type:	Private
SIC Code:	7033
SIC Code 2:	4951
Primary Waste Type:	Designated/Influent or Solid Wastes that pose a significant threat to water quality because of their high concentrations (E.G., BOD, Hardness, TRF, Chloride). 'Manageable' hazardous wastes (E.G., inorganic salts and heavy metals) are included in this category.
Primary Waste:	DOMEST
Waste Type2:	Not reported
Waste2:	Domestic Sewage

CHAMPAGNE LAKES RV RESORT (Continued) **S105255831**

Primary Waste Type:	Designated/Influent or Solid Wastes that pose a significant threat to water quality because of their high concentrations (E.G., BOD, Hardness, TRF, Chloride). 'Manageable' hazardous wastes (E.G., inorganic salts and heavy metals) are included in this category.
Secondary Waste:	Not reported
Secondary Waste Type:	Not reported
Design Flow:	0
Baseline Flow:	0
Reclamation:	No reclamation requirements associated with this facility.
POTW:	The facility is not a POTW.
Treat To Water:	Minor Threat to Water Quality. A violation of a regional board order should cause a relatively minor impairment of beneficial uses compared to a major or minor threat. Not: All nurds without a TTWQ will be considered a minor threat to water quality unless coded at a higher Level. A Zero (0) may be used to code those NURDS that are found to represent no threat to water quality.
Complexity:	Category C - Facilities having no waste treatment systems, such as cooling water dischargers or thosewho must comply through best management practices, facilities with passive waste treatment and disposal systems, such as septic systems with subsurface disposal, or dischargers having waste storage systems with land disposal such as dairy waste ponds.

AR218 **RD WIDENING FOR FIRE ACCESS** **NPDES** **S117708761**
SE **8310 NELSON WAY** **N/A**
> 1 **ESCONDIDO, CA 92026**
2.623 mi.
13849 ft. **Site 5 of 8 in cluster AR**

Relative:
Higher

Actual:
349 ft.

NPDES:

Npdes Number:	Not reported
Facility Status:	Not reported
Agency Id:	Not reported
Region:	9
Regulatory Measure Id:	288451
Order No:	Not reported
Regulatory Measure Type:	Construction
Place Id:	Not reported
WDID:	9 37C333259
Program Type:	Not reported
Adoption Date Of Regulatory Measure:	Not reported
Effective Date Of Regulatory Measure:	Not reported
Expiration Date Of Regulatory Measure:	Not reported
Termination Date Of Regulatory Measure:	Not reported
Discharge Name:	Not reported
Discharge Address:	Not reported
Discharge City:	Not reported
Discharge State:	Not reported
Discharge Zip:	Not reported
RECEIVED DATE:	5/9/2008
PROCESSED DATE:	Not reported
STATUS CODE NAME:	Terminated
STATUS DATE:	5/25/2006
PLACE SIZE:	53
PLACE SIZE UNIT:	Acres
FACILITY CONTACT NAME:	C J Williams
FACILITY CONTACT TITLE:	Not reported
FACILITY CONTACT PHONE:	760-749-7572

RD WIDENING FOR FIRE ACCESS (Continued) **S117708761**

FACILITY CONTACT PHONE EXT:	Not reported
FACILITY CONTACT EMAIL:	Not reported
OPERATOR NAME:	Champagne Lakes RV Resort
OPERATOR ADDRESS:	8310 Nelson Way
OPERATOR CITY:	Escondido
OPERATOR STATE:	California
OPERATOR ZIP:	92026
OPERATOR CONTACT NAME:	C J Williams
OPERATOR CONTACT TITLE:	Not reported
OPERATOR CONTACT PHONE:	760-749-7572
OPERATOR CONTACT PHONE EXT:	Not reported
OPERATOR CONTACT EMAIL:	Not reported
OPERATOR TYPE:	Other
DEVELOPER NAME:	Champagne Lakes RV Resort
DEVELOPER ADDRESS:	8310 Nelson Way
DEVELOPER CITY:	Escondido
DEVELOPER STATE:	California
DEVELOPER ZIP:	92026
DEVELOPER CONTACT NAME:	C J Williams
DEVELOPER CONTACT TITLE:	Not reported
CONSTYPE LINEAR UTILITY IND:	Not reported
EMERGENCY PHONE NO:	760-749-7572
EMERGENCY PHONE EXT:	Not reported
CONSTYPE ABOVE GROUND IND:	Not reported
CONSTYPE BELOW GROUND IND:	Not reported
CONSTYPE CABLE LINE IND:	Not reported
CONSTYPE COMM LINE IND:	Not reported
CONSTYPE COMMERTIAL IND:	Y
CONSTYPE ELECTRICAL LINE IND:	Not reported
CONSTYPE GAS LINE IND:	Not reported
CONSTYPE INDUSTRIAL IND:	Not reported
CONSTYPE OTHER DESRIPTION:	Not reported
CONSTYPE OTHER IND:	Y
CONSTYPE RECONS IND:	Not reported
CONSTYPE RESIDENTIAL IND:	Not reported
CONSTYPE TRANSPORT IND:	Not reported
CONSTYPE UTILITY DESCRIPTION:	Not reported
CONSTYPE UTILITY IND:	Not reported
CONSTYPE WATER SEWER IND:	Not reported
DIR DISCHARGE USWATER IND:	Y
RECEIVING WATER NAME:	Not reported
CERTIFIER NAME:	C J Williams
CERTIFIER TITLE:	Owner
CERTIFICATION DATE:	07-FEB-05
PRIMARY SIC:	Not reported
SECONDARY SIC:	Not reported
TERTIARY SIC:	Not reported

AR219 **CHAMPAGNE LAKES RV RESORT** **ENF** **S107141046**
SE **8310 NELSON WAY** **NPDES** **N/A**
> 1 **ESCONDIDO, CA 92026**
2.623 mi.
13849 ft. **Site 6 of 8 in cluster AR**

Relative:
Higher

Actual:
349 ft.

ENF:

Region:	9
Facility Id:	214017
Agency Name:	Not reported
Place Type:	Recreational
Place Subtype:	Campground
Facility Type:	Municipal/Domestic
Agency Type:	Not reported
# Of Agencies:	Not reported
Place Latitude:	33.27505
Place Longitude:	-117.151418
SIC Code 1:	7033
SIC Desc 1:	Recreational Vehicle Parks and Campsites
SIC Code 2:	Not reported
SIC Desc 2:	Not reported
SIC Code 3:	Not reported
SIC Desc 3:	Not reported
NAICS Code 1:	Not reported
NAICS Desc 1:	Not reported
NAICS Code 2:	Not reported
NAICS Desc 2:	Not reported
NAICS Code 3:	Not reported
NAICS Desc 3:	Not reported
# Of Places:	1
Source Of Facility:	Enf Action
Design Flow:	Not reported
Threat To Water Quality:	Not reported
Complexity:	Not reported
Pretreatment:	Not reported
Facility Waste Type:	Not reported
Facility Waste Type 2:	Not reported
Facility Waste Type 3:	Not reported
Facility Waste Type 4:	Not reported
Program:	Not reported
Program Category1:	Not reported
Program Category2:	WDR
# Of Programs:	Not reported
WDID:	Not reported
Reg Measure Id:	Not reported
Reg Measure Type:	Not reported
Region:	Not reported
Order #:	Not reported
Npdes# CA#:	Not reported
Major-Minor:	Not reported
Npdes Type:	Not reported
Reclamation:	Not reported
Dredge Fill Fee:	Not reported
301H:	Not reported
Application Fee Amt Received:	Not reported
Status:	Not reported
Status Date:	Not reported
Effective Date:	Not reported
Expiration/Review Date:	Not reported

CHAMPAGNE LAKES RV RESORT (Continued) **S107141046**

Termination Date:	Not reported
WDR Review - Amend:	Not reported
WDR Review - Revise/Renew:	Not reported
WDR Review - Rescind:	Not reported
WDR Review - No Action Required:	Not reported
WDR Review - Pending:	Not reported
WDR Review - Planned:	Not reported
Status Enrollee:	Not reported
Individual/General:	Not reported
Fee Code:	Not reported
Direction/Voice:	Not reported
Enforcement Id(EID):	248364
Region:	9
Order / Resolution Number:	UNKNOWN
Enforcement Action Type:	Staff Enforcement Letter
Effective Date:	01/14/2002
Adoption/Issuance Date:	Not reported
Achieve Date:	Not reported
Termination Date:	01/14/2002
ACL Issuance Date:	Not reported
EPL Issuance Date:	Not reported
Status:	Historical
Title:	Enforcement - 9 000000318
Description:	Jan-Dec 2001 Annual Monitoring Report -#3 of Page 4 of Annual Self Monitoring Report not filled in.
Program:	WDR
Latest Milestone Completion Date:	Not reported
# Of Programs1:	1
Total Assessment Amount:	$0.00
Initial Assessed Amount:	$0.00
Liability $ Amount:	$0.00
Project $ Amount:	$0.00
Liability $ Paid:	$0.00
Project $ Completed:	$0.00
Total $ Paid/Completed Amount:	$0.00

NPDES:

Npdes Number:	CAS000002
Facility Status:	Terminated
Agency Id:	0
Region:	9
Regulatory Measure Id:	410791
Order No:	2009-0009-DWQ
Regulatory Measure Type:	Enrollee
Place Id:	Not reported
WDID:	9 37C360631
Program Type:	Construction
Adoption Date Of Regulatory Measure:	Not reported
Effective Date Of Regulatory Measure:	03/21/2011
Expiration Date Of Regulatory Measure:	Not reported
Termination Date Of Regulatory Measure:	08/30/2013
Discharge Name:	Charles Williams
Discharge Address:	8310 Nelson Way
Discharge City:	Escondido
Discharge State:	California
Discharge Zip:	92026
RECEIVED DATE:	Not reported

CHAMPAGNE LAKES RV RESORT (Continued) **S107141046**

PROCESSED DATE:	Not reported
STATUS CODE NAME:	Not reported
STATUS DATE:	Not reported
PLACE SIZE:	Not reported
PLACE SIZE UNIT:	Not reported
FACILITY CONTACT NAME:	Not reported
FACILITY CONTACT TITLE:	Not reported
FACILITY CONTACT PHONE:	Not reported
FACILITY CONTACT PHONE EXT:	Not reported
FACILITY CONTACT EMAIL:	Not reported
OPERATOR NAME:	Not reported
OPERATOR ADDRESS:	Not reported
OPERATOR CITY:	Not reported
OPERATOR STATE:	Not reported
OPERATOR ZIP:	Not reported
OPERATOR CONTACT NAME:	Not reported
OPERATOR CONTACT TITLE:	Not reported
OPERATOR CONTACT PHONE:	Not reported
OPERATOR CONTACT PHONE EXT:	Not reported
OPERATOR CONTACT EMAIL:	Not reported
OPERATOR TYPE:	Not reported
DEVELOPER NAME:	Not reported
DEVELOPER ADDRESS:	Not reported
DEVELOPER CITY:	Not reported
DEVELOPER STATE:	Not reported
DEVELOPER ZIP:	Not reported
DEVELOPER CONTACT NAME:	Not reported
DEVELOPER CONTACT TITLE:	Not reported
CONSTYPE LINEAR UTILITY IND:	Not reported
EMERGENCY PHONE NO:	Not reported
EMERGENCY PHONE EXT:	Not reported
CONSTYPE ABOVE GROUND IND:	Not reported
CONSTYPE BELOW GROUND IND:	Not reported
CONSTYPE CABLE LINE IND:	Not reported
CONSTYPE COMM LINE IND:	Not reported
CONSTYPE COMMERTIAL IND:	Not reported
CONSTYPE ELECTRICAL LINE IND:	Not reported
CONSTYPE GAS LINE IND:	Not reported
CONSTYPE INDUSTRIAL IND:	Not reported
CONSTYPE OTHER DESRIPTION:	Not reported
CONSTYPE OTHER IND:	Not reported
CONSTYPE RECONS IND:	Not reported
CONSTYPE RESIDENTIAL IND:	Not reported
CONSTYPE TRANSPORT IND:	Not reported
CONSTYPE UTILITY DESCRIPTION:	Not reported
CONSTYPE UTILITY IND:	Not reported
CONSTYPE WATER SEWER IND:	Not reported
DIR DISCHARGE USWATER IND:	Not reported
RECEIVING WATER NAME:	Not reported
CERTIFIER NAME:	Not reported
CERTIFIER TITLE:	Not reported
CERTIFICATION DATE:	Not reported
PRIMARY SIC:	Not reported
SECONDARY SIC:	Not reported
TERTIARY SIC:	Not reported
Npdes Number:	Not reported

CHAMPAGNE LAKES RV RESORT (Continued) **S107141046**

Facility Status:	Not reported
Agency Id:	Not reported
Region:	9
Regulatory Measure Id:	410791
Order No:	Not reported
Regulatory Measure Type:	Construction
Place Id:	Not reported
WDID:	9 37C360631
Program Type:	Not reported
Adoption Date Of Regulatory Measure:	Not reported
Effective Date Of Regulatory Measure:	Not reported
Expiration Date Of Regulatory Measure:	Not reported
Termination Date Of Regulatory Measure:	8/30/2013
Discharge Name:	Not reported
Discharge Address:	Not reported
Discharge City:	Not reported
Discharge State:	Not reported
Discharge Zip:	Not reported
RECEIVED DATE:	3/21/2011
PROCESSED DATE:	3/21/2011
STATUS CODE NAME:	Terminated
STATUS DATE:	9/17/2013
PLACE SIZE:	48.1
PLACE SIZE UNIT:	Acres
FACILITY CONTACT NAME:	Daniel Valdez
FACILITY CONTACT TITLE:	Assistant Engineer
FACILITY CONTACT PHONE:	858-831-0111
FACILITY CONTACT PHONE EXT:	Not reported
FACILITY CONTACT EMAIL:	dan@coffeyengineering.com
OPERATOR NAME:	Charles Williams
OPERATOR ADDRESS:	Not reported
OPERATOR CITY:	Not reported
OPERATOR STATE:	Not reported
OPERATOR ZIP:	Not reported
OPERATOR CONTACT NAME:	Not reported
OPERATOR CONTACT TITLE:	Not reported
OPERATOR CONTACT PHONE:	Not reported
OPERATOR CONTACT PHONE EXT:	Not reported
OPERATOR CONTACT EMAIL:	Not reported
OPERATOR TYPE:	Private Individual
DEVELOPER NAME:	Charles Williams
DEVELOPER ADDRESS:	8310 Nelson Way
DEVELOPER CITY:	Escondido
DEVELOPER STATE:	California
DEVELOPER ZIP:	92026
DEVELOPER CONTACT NAME:	Daniel Valdez
DEVELOPER CONTACT TITLE:	Engineer
CONSTYPE LINEAR UTILITY IND:	N
EMERGENCY PHONE NO:	Not reported
EMERGENCY PHONE EXT:	Not reported
CONSTYPE ABOVE GROUND IND:	Not reported
CONSTYPE BELOW GROUND IND:	Not reported
CONSTYPE CABLE LINE IND:	Not reported
CONSTYPE COMM LINE IND:	Not reported
CONSTYPE COMMERTIAL IND:	Y
CONSTYPE ELECTRICAL LINE IND:	Not reported
CONSTYPE GAS LINE IND:	Not reported

CHAMPAGNE LAKES RV RESORT (Continued) **S107141046**

CONSTYPE INDUSTRIAL IND:	Not reported
CONSTYPE OTHER DESRIPTION:	Not reported
CONSTYPE OTHER IND:	Not reported
CONSTYPE RECONS IND:	Not reported
CONSTYPE RESIDENTIAL IND:	Not reported
CONSTYPE TRANSPORT IND:	Not reported
CONSTYPE UTILITY DESCRIPTION:	Not reported
CONSTYPE UTILITY IND:	Not reported
CONSTYPE WATER SEWER IND:	Not reported
DIR DISCHARGE USWATER IND:	N
RECEIVING WATER NAME:	Not reported
CERTIFIER NAME:	Charles Williams
CERTIFIER TITLE:	Owner
CERTIFICATION DATE:	21-MAR-11
PRIMARY SIC:	Not reported
SECONDARY SIC:	Not reported
TERTIARY SIC:	Not reported

AR220 **ROMERO GENERAL CONST CORP CONS** **SWF/LF** **S106105530**
SE **8354 NELSON WAY** **NPDES** **N/A**
> 1 **ESCONDIDO, CA 92026** **WDS**
2.658 mi.
14036 ft. **Site 7 of 8 in cluster AR**

Relative:
Higher

Actual:
356 ft.

SAN DIEGO CO. LF:

Facility Status:	ACTIVE SITES
Operational Status:	ACTIVE
Region:	SAN DIEGO
SWIS Number:	NA
Owner Name:	RECYCLED AGGREGATE MATERIALS COMPANY INC
Operator:	RECYCLED AGGREGATE MATERIALS COMPANY INC
Facility Type:	CDI RECYCLING (EXEMPT)
Facility Type2:	TYPE A INERT DEBRIS RECYCLING
PERMTIER:	EXEMPT
Inspection Frequency:	ANNUAL

NPDES:

Npdes Number:	Not reported
Facility Status:	Not reported
Agency Id:	Not reported
Region:	9
Regulatory Measure Id:	218873
Order No:	Not reported
Regulatory Measure Type:	Industrial
Place Id:	Not reported
WDID:	9 37I017849
Program Type:	Not reported
Adoption Date Of Regulatory Measure:	Not reported
Effective Date Of Regulatory Measure:	Not reported
Expiration Date Of Regulatory Measure:	Not reported
Termination Date Of Regulatory Measure:	2/13/2015
Discharge Name:	Not reported
Discharge Address:	Not reported
Discharge City:	Not reported
Discharge State:	Not reported
Discharge Zip:	Not reported
RECEIVED DATE:	5/9/2008

ROMERO GENERAL CONST CORP CONS (Continued) **S106105530**

PROCESSED DATE:	2/28/2003
STATUS CODE NAME:	Terminated
STATUS DATE:	3/25/2015
PLACE SIZE:	215160
PLACE SIZE UNIT:	SqFt
FACILITY CONTACT NAME:	Jeff Rohring
FACILITY CONTACT TITLE:	Not reported
FACILITY CONTACT PHONE:	7607499312
FACILITY CONTACT PHONE EXT:	Not reported
FACILITY CONTACT EMAIL:	Not reported
OPERATOR NAME:	Romero General Construction Corp
OPERATOR ADDRESS:	2150 N Centre City Pkwy Ste I
OPERATOR CITY:	Escondido
OPERATOR STATE:	California
OPERATOR ZIP:	92026
OPERATOR CONTACT NAME:	Jeff Rohring
OPERATOR CONTACT TITLE:	Not reported
OPERATOR CONTACT PHONE:	760-749-9312
OPERATOR CONTACT PHONE EXT:	Not reported
OPERATOR CONTACT EMAIL:	Not reported
OPERATOR TYPE:	Private Business
DEVELOPER NAME:	Not reported
DEVELOPER ADDRESS:	Not reported
DEVELOPER CITY:	Not reported
DEVELOPER STATE:	California
DEVELOPER ZIP:	Not reported
DEVELOPER CONTACT NAME:	Not reported
DEVELOPER CONTACT TITLE:	Not reported
CONSTYPE LINEAR UTILITY IND:	Not reported
EMERGENCY PHONE NO:	760-749-9312
EMERGENCY PHONE EXT:	Not reported
CONSTYPE ABOVE GROUND IND:	Not reported
CONSTYPE BELOW GROUND IND:	Not reported
CONSTYPE CABLE LINE IND:	Not reported
CONSTYPE COMM LINE IND:	Not reported
CONSTYPE COMMERTIAL IND:	Not reported
CONSTYPE ELECTRICAL LINE IND:	Not reported
CONSTYPE GAS LINE IND:	Not reported
CONSTYPE INDUSTRIAL IND:	Not reported
CONSTYPE OTHER DESRIPTION:	Not reported
CONSTYPE OTHER IND:	Not reported
CONSTYPE RECONS IND:	Not reported
CONSTYPE RESIDENTIAL IND:	Not reported
CONSTYPE TRANSPORT IND:	Not reported
CONSTYPE UTILITY DESCRIPTION:	Not reported
CONSTYPE UTILITY IND:	Not reported
CONSTYPE WATER SEWER IND:	Not reported
DIR DISCHARGE USWATER IND:	Not reported
RECEIVING WATER NAME:	Not reported
CERTIFIER NAME:	Not reported
CERTIFIER TITLE:	Not reported
CERTIFICATION DATE:	Not reported
PRIMARY SIC:	1429-Crushed and Broken Stone, NEC
SECONDARY SIC:	3999-Manufacturing Industries, NEC
TERTIARY SIC:	Not reported
Npdes Number:	Not reported

ROMERO GENERAL CONST CORP CONS (Continued) **S106105530**

Facility Status:	Not reported
Agency Id:	Not reported
Region:	9
Regulatory Measure Id:	452845
Order No:	Not reported
Regulatory Measure Type:	Industrial
Place Id:	Not reported
WDID:	9 37I025282
Program Type:	Not reported
Adoption Date Of Regulatory Measure:	Not reported
Effective Date Of Regulatory Measure:	Not reported
Expiration Date Of Regulatory Measure:	Not reported
Termination Date Of Regulatory Measure:	Not reported
Discharge Name:	Not reported
Discharge Address:	Not reported
Discharge City:	Not reported
Discharge State:	Not reported
Discharge Zip:	Not reported
RECEIVED DATE:	2/13/2015
PROCESSED DATE:	2/13/2015
STATUS CODE NAME:	Active
STATUS DATE:	2/13/2015
PLACE SIZE:	3.8
PLACE SIZE UNIT:	Acres
FACILITY CONTACT NAME:	Josh Wade
FACILITY CONTACT TITLE:	Not reported
FACILITY CONTACT PHONE:	818-731-2468
FACILITY CONTACT PHONE EXT:	Not reported
FACILITY CONTACT EMAIL:	josh@ramco.us.com
OPERATOR NAME:	Recycled Aggregate Materials Co Inc
OPERATOR ADDRESS:	3713 Alamo St 2nd Fl
OPERATOR CITY:	Simi Valley
OPERATOR STATE:	California
OPERATOR ZIP:	93063
OPERATOR CONTACT NAME:	Dallas Jones
OPERATOR CONTACT TITLE:	VP Operations
OPERATOR CONTACT PHONE:	805-522-1646
OPERATOR CONTACT PHONE EXT:	Not reported
OPERATOR CONTACT EMAIL:	dallas@ramco.us.com
OPERATOR TYPE:	Private Business
DEVELOPER NAME:	Not reported
DEVELOPER ADDRESS:	Not reported
DEVELOPER CITY:	Not reported
DEVELOPER STATE:	California
DEVELOPER ZIP:	Not reported
DEVELOPER CONTACT NAME:	Not reported
DEVELOPER CONTACT TITLE:	Not reported
CONSTYPE LINEAR UTILITY IND:	Not reported
EMERGENCY PHONE NO:	Not reported
EMERGENCY PHONE EXT:	Not reported
CONSTYPE ABOVE GROUND IND:	Not reported
CONSTYPE BELOW GROUND IND:	Not reported
CONSTYPE CABLE LINE IND:	Not reported
CONSTYPE COMM LINE IND:	Not reported
CONSTYPE COMMERTIAL IND:	Not reported
CONSTYPE ELECTRICAL LINE IND:	Not reported
CONSTYPE GAS LINE IND:	Not reported

ROMERO GENERAL CONST CORP CONS (Continued) **S106105530**

CONSTYPE INDUSTRIAL IND:	Not reported
CONSTYPE OTHER DESRIPTION:	Not reported
CONSTYPE OTHER IND:	Not reported
CONSTYPE RECONS IND:	Not reported
CONSTYPE RESIDENTIAL IND:	Not reported
CONSTYPE TRANSPORT IND:	Not reported
CONSTYPE UTILITY DESCRIPTION:	Not reported
CONSTYPE UTILITY IND:	Not reported
CONSTYPE WATER SEWER IND:	Not reported
DIR DISCHARGE USWATER IND:	N
RECEIVING WATER NAME:	Old Castle Creek
CERTIFIER NAME:	Dallas Jones
CERTIFIER TITLE:	Vice President Operations
CERTIFICATION DATE:	06-JUL-15
PRIMARY SIC:	3295-Minerals and Earths, Ground or Otherwise Treated
SECONDARY SIC:	Not reported
TERTIARY SIC:	Not reported
Npdes Number:	CAS000001
Facility Status:	Active
Agency Id:	0
Region:	9
Regulatory Measure Id:	452845
Order No:	97-03-DWQ
Regulatory Measure Type:	Enrollee
Place Id:	Not reported
WDID:	9 37I025282
Program Type:	Industrial
Adoption Date Of Regulatory Measure:	Not reported
Effective Date Of Regulatory Measure:	02/13/2015
Expiration Date Of Regulatory Measure:	Not reported
Termination Date Of Regulatory Measure:	Not reported
Discharge Name:	Recycled Aggregate Materials Co Inc
Discharge Address:	3713 Alamo St 2nd Fl
Discharge City:	Simi Valley
Discharge State:	California
Discharge Zip:	93063
RECEIVED DATE:	Not reported
PROCESSED DATE:	Not reported
STATUS CODE NAME:	Not reported
STATUS DATE:	Not reported
PLACE SIZE:	Not reported
PLACE SIZE UNIT:	Not reported
FACILITY CONTACT NAME:	Not reported
FACILITY CONTACT TITLE:	Not reported
FACILITY CONTACT PHONE:	Not reported
FACILITY CONTACT PHONE EXT:	Not reported
FACILITY CONTACT EMAIL:	Not reported
OPERATOR NAME:	Not reported
OPERATOR ADDRESS:	Not reported
OPERATOR CITY:	Not reported
OPERATOR STATE:	Not reported
OPERATOR ZIP:	Not reported
OPERATOR CONTACT NAME:	Not reported
OPERATOR CONTACT TITLE:	Not reported
OPERATOR CONTACT PHONE:	Not reported
OPERATOR CONTACT PHONE EXT:	Not reported

ROMERO GENERAL CONST CORP CONS (Continued) **S106105530**

OPERATOR CONTACT EMAIL:	Not reported
OPERATOR TYPE:	Not reported
DEVELOPER NAME:	Not reported
DEVELOPER ADDRESS:	Not reported
DEVELOPER CITY:	Not reported
DEVELOPER STATE:	Not reported
DEVELOPER ZIP:	Not reported
DEVELOPER CONTACT NAME:	Not reported
DEVELOPER CONTACT TITLE:	Not reported
CONSTYPE LINEAR UTILITY IND:	Not reported
EMERGENCY PHONE NO:	Not reported
EMERGENCY PHONE EXT:	Not reported
CONSTYPE ABOVE GROUND IND:	Not reported
CONSTYPE BELOW GROUND IND:	Not reported
CONSTYPE CABLE LINE IND:	Not reported
CONSTYPE COMM LINE IND:	Not reported
CONSTYPE COMMERTIAL IND:	Not reported
CONSTYPE ELECTRICAL LINE IND:	Not reported
CONSTYPE GAS LINE IND:	Not reported
CONSTYPE INDUSTRIAL IND:	Not reported
CONSTYPE OTHER DESRIPTION:	Not reported
CONSTYPE OTHER IND:	Not reported
CONSTYPE RECONS IND:	Not reported
CONSTYPE RESIDENTIAL IND:	Not reported
CONSTYPE TRANSPORT IND:	Not reported
CONSTYPE UTILITY DESCRIPTION:	Not reported
CONSTYPE UTILITY IND:	Not reported
CONSTYPE WATER SEWER IND:	Not reported
DIR DISCHARGE USWATER IND:	Not reported
RECEIVING WATER NAME:	Not reported
CERTIFIER NAME:	Not reported
CERTIFIER TITLE:	Not reported
CERTIFICATION DATE:	Not reported
PRIMARY SIC:	Not reported
SECONDARY SIC:	Not reported
TERTIARY SIC:	Not reported
Npdes Number:	CAS000001
Facility Status:	Terminated
Agency Id:	0
Region:	9
Regulatory Measure Id:	218873
Order No:	97-03-DWQ
Regulatory Measure Type:	Enrollee
Place Id:	Not reported
WDID:	9 37I017849
Program Type:	Industrial
Adoption Date Of Regulatory Measure:	Not reported
Effective Date Of Regulatory Measure:	02/28/2003
Expiration Date Of Regulatory Measure:	Not reported
Termination Date Of Regulatory Measure:	02/13/2015
Discharge Name:	Romero General Construction Corp
Discharge Address:	2150 N Centre City Pkwy Ste I
Discharge City:	Escondido
Discharge State:	California
Discharge Zip:	92026
RECEIVED DATE:	Not reported

ROMERO GENERAL CONST CORP CONS (Continued) **S106105530**

PROCESSED DATE:	Not reported
STATUS CODE NAME:	Not reported
STATUS DATE:	Not reported
PLACE SIZE:	Not reported
PLACE SIZE UNIT:	Not reported
FACILITY CONTACT NAME:	Not reported
FACILITY CONTACT TITLE:	Not reported
FACILITY CONTACT PHONE:	Not reported
FACILITY CONTACT PHONE EXT:	Not reported
FACILITY CONTACT EMAIL:	Not reported
OPERATOR NAME:	Not reported
OPERATOR ADDRESS:	Not reported
OPERATOR CITY:	Not reported
OPERATOR STATE:	Not reported
OPERATOR ZIP:	Not reported
OPERATOR CONTACT NAME:	Not reported
OPERATOR CONTACT TITLE:	Not reported
OPERATOR CONTACT PHONE:	Not reported
OPERATOR CONTACT PHONE EXT:	Not reported
OPERATOR CONTACT EMAIL:	Not reported
OPERATOR TYPE:	Not reported
DEVELOPER NAME:	Not reported
DEVELOPER ADDRESS:	Not reported
DEVELOPER CITY:	Not reported
DEVELOPER STATE:	Not reported
DEVELOPER ZIP:	Not reported
DEVELOPER CONTACT NAME:	Not reported
DEVELOPER CONTACT TITLE:	Not reported
CONSTYPE LINEAR UTILITY IND:	Not reported
EMERGENCY PHONE NO:	Not reported
EMERGENCY PHONE EXT:	Not reported
CONSTYPE ABOVE GROUND IND:	Not reported
CONSTYPE BELOW GROUND IND:	Not reported
CONSTYPE CABLE LINE IND:	Not reported
CONSTYPE COMM LINE IND:	Not reported
CONSTYPE COMMERTIAL IND:	Not reported
CONSTYPE ELECTRICAL LINE IND:	Not reported
CONSTYPE GAS LINE IND:	Not reported
CONSTYPE INDUSTRIAL IND:	Not reported
CONSTYPE OTHER DESRIPTION:	Not reported
CONSTYPE OTHER IND:	Not reported
CONSTYPE RECONS IND:	Not reported
CONSTYPE RESIDENTIAL IND:	Not reported
CONSTYPE TRANSPORT IND:	Not reported
CONSTYPE UTILITY DESCRIPTION:	Not reported
CONSTYPE UTILITY IND:	Not reported
CONSTYPE WATER SEWER IND:	Not reported
DIR DISCHARGE USWATER IND:	Not reported
RECEIVING WATER NAME:	Not reported
CERTIFIER NAME:	Not reported
CERTIFIER TITLE:	Not reported
CERTIFICATION DATE:	Not reported
PRIMARY SIC:	Not reported
SECONDARY SIC:	Not reported
TERTIARY SIC:	Not reported

ROMERO GENERAL CONST CORP CONS (Continued) **S106105530**

WDS:

Facility ID:	San Diego 37I017849
Facility Type:	Industrial - Facility that treats and/or disposes of liquid or semisolid wastes from any servicing, producing, manufacturing or processing operation of whatever nature, including mining, gravel washing, geothermal operations, air conditioning, ship building and repairing, oil production, storage and disposal operations, water pumping.
Facility Status:	Active - Any facility with a continuous or seasonal discharge that is under Waste Discharge Requirements.
NPDES Number:	CAS000001 The 1st 2 characters designate the state. The remaining 7 are assigned by the Regional Board
Subregion:	9
Facility Telephone:	7607499312
Facility Contact:	ROHRING JEFF
Agency Name:	ROMERO GENERAL CONST CORP
Agency Address:	2150 N Centre City Pkwy Ste I
Agency City,St,Zip:	Escondido 920261347
Agency Contact:	ROHRING JEFF
Agency Telephone:	7607499312
Agency Type:	Private
SIC Code:	0
SIC Code 2:	Not reported
Primary Waste Type:	Not reported
Primary Waste:	Not reported
Waste Type2:	Not reported
Waste2:	Not reported
Primary Waste Type:	Not reported
Secondary Waste:	Not reported
Secondary Waste Type:	Not reported
Design Flow:	0
Baseline Flow:	0
Reclamation:	Not reported
POTW:	Not reported
Treat To Water:	Minor Threat to Water Quality. A violation of a regional board order should cause a relatively minor impairment of beneficial uses compared to a major or minor threat. Not: All nurds without a TTWQ will be considered a minor threat to water quality unless coded at a higher Level. A Zero (0) may be used to code those NURDS that are found to represent no threat to water quality.
Complexity:	Category C - Facilities having no waste treatment systems, such as cooling water dischargers or thosewho must comply through best management practices, facilities with passive waste treatment and disposal systems, such as septic systems with subsurface disposal, or dischargers having waste storage systems with land disposal such as dairy waste ponds.

AR221 **PALOMAR GRADING & PAVING** **San Diego Co. HMMD** **S105298905**
SE **8354 NELSON WY** **N/A**
> 1 **ESCONDIDO, CA 92026**
2.658 mi.
14036 ft. **Site 8 of 8 in cluster AR**

Relative:
Higher

Actual:
356 ft.

SAN DIEGO CO. HMMD:

Facility Id:	120280
Business Type:	6HK70
EPA Id Number:	CAL920945651

PALOMAR GRADING & PAVING (Continued) **S105298905**

APN:	127-222-29-00
Last HMMD Inspection:	01/05/2010
Permit Status:	OPEN
Permit Expiration:	07/31/2013
Facility Owner:	PALOMAR GRADING & PAVING, INC
Facility Address:	135 W MISSION AV #207
Facility City:	ESCONDIDO
Facility State:	CA
Facility Zip:	92025
UST Owner:	Not reported
Handle Regulated Hazmat:	Y
Own Or Operate UST:	Not reported
Subject To APSA:	Not reported
Generate Haz Waste:	Y
Treat Haz Waste:	Not reported
Generate Medical Waste:	Not reported

UST:

UST Name:	UNDERGROUND TANK 120280 T001
Last Update:	2012-11-02 14:17:38
Permit Number:	120280
Tank Type:	SINGLE WALL
Additional Id:	#1
Capacity Gallons:	8000
UST Contents:	DIESEL
Other Content Info:	DIESEL
Reg Status:	REMOVED
Remove Close Date:	1986-11-08 00:00:00
Year Installed:	1974-01-01 00:00:00
Pipe Type:	Not reported
Delivery System:	Not reported
Monitor Code:	90
UST Monitor Method:	NO MONITORING ALTERNATIVE SELECTED. VERIFY AND ENTER MONITORING ALTERNATIVE DURING INSPECTION.

Active Permits:

Facility Id:	120280
Update Date:	11/02/2012
Case Number:	74-86-2
Name:	ACETYLENE GAS
Other Information:	Not reported
Material Waste:	Material
Hazardous Categories 1:	FIRE
Hazardous Categories 2:	Not reported

Facility Id:	120280
Update Date:	11/02/2012
Case Number:	Not reported
Name:	WASTE 221 WASTE OIL & MIXED OIL
Other Information:	USED OIL
Material Waste:	Waste
Hazardous Categories 1:	Not reported
Hazardous Categories 2:	Not reported

Facility Id:	120280
Update Date:	11/02/2012
Case Number:	7440-37-1

PALOMAR GRADING & PAVING (Continued) **S105298905**

Name: ARGON GAS
Other Information: Not reported
Material Waste: Material
Hazardous Categories 1: PRESSURE RELEASE
Hazardous Categories 2: Not reported

Facility Id: 120280
Update Date: 11/02/2012
Case Number: Not reported
Name: WASTE 135 UNSPECIFIED AQUEOUS SOL'N
Other Information: USED ANTIFREEZE
Material Waste: Waste
Hazardous Categories 1: Not reported
Hazardous Categories 2: Not reported

Facility Id: 120280
Update Date: 11/02/2012
Case Number: 68476-34-6
Name: DIESEL FUEL
Other Information: Not reported
Material Waste: Material
Hazardous Categories 1: CHRONIC
Hazardous Categories 2: Not reported

Facility Id: 120280
Update Date: 11/02/2012
Case Number: Not reported
Name: WASTE 444 USED BATTERIES
Other Information: USED LEAD ACID BATTERIES
Material Waste: Waste
Hazardous Categories 1: Not reported
Hazardous Categories 2: Not reported

Facility Id: 120280
Update Date: 11/02/2012
Case Number: Not reported
Name: WASTE 888 USED OIL FILTERS
Other Information: USED OIL FILTERS
Material Waste: Waste
Hazardous Categories 1: Not reported
Hazardous Categories 2: Not reported

Facility Id: 120280
Update Date: 11/02/2012
Case Number: 7782-44-7
Name: OXYGEN GAS
Other Information: Not reported
Material Waste: Material
Hazardous Categories 1: PRESSURE RELEASE
Hazardous Categories 2: Not reported

Facility Id: 120280
Update Date: 11/02/2012
Case Number: 8002-05-9
Name: OILS, LUBRICATING, HYDRAULIC 150, ATF
Other Information: Not reported
Material Waste: Material

PALOMAR GRADING & PAVING (Continued) **S105298905**

Hazardous Categories 1: ACUTE
Hazardous Categories 2: Not reported

Violations Active Permits:
Facility Id: 120280
Update Date: 11/02/2012
Inspection Date: 01/16/2003
Violation Code: 6HV0201
Violation: WASTE CONTAINER NOT CLOSED
Violation Citation: Hazardous waste containers are not kept closed while in storage. CCR 66265.173(a)
Activity: ACTIVE

Facility Id: 120280
Update Date: 11/02/2012
Inspection Date: 01/16/2003
Violation Code: 6HV0204
Violation: WASTE CONTAINER:IMPROPER MGMT
Violation Citation: Hazardous waste storage container is not handled or stored in a manner which will prevent leaks or rupture. CCR 66265.173
Activity: ACTIVE

Facility Id: 120280
Business Type: 6HK70
EPA Id Number: CAL920945651
APN: 127-222-29-00
Last HMMD Inspection: 01/05/2010
Permit Status: OPEN
Permit Expiration: 07/31/2013
Facility Owner: PALOMAR GRADING & PAVING, INC
Facility Address: 135 W MISSION AV #207
Facility City: ESCONDIDO
Facility State: CA
Facility Zip: 92025
UST Owner: Not reported
Handle Regulated Hazmat: Y
Own Or Operate UST: Not reported
Subject To APSA: Y
Generate Haz Waste: Y
Treat Haz Waste: Not reported
Generate Medical Waste: Not reported

UST:
UST Name: UNDERGROUND TANK 120280 T001
Last Update: 2012-11-02 14:17:38
Permit Number: 120280
Tank Type: SINGLE WALL
Additional Id: #1
Capacity Gallons: 8000
UST Contents: DIESEL
Other Content Info: DIESEL
Reg Status: REMOVED
Remove Close Date: 1986-11-08 00:00:00
Year Installed: 1974-01-01 00:00:00
Pipe Type: Not reported
Delivery System: Not reported

PALOMAR GRADING & PAVING (Continued) **S105298905**

Monitor Code: 90
UST Monitor Method: NO MONITORING ALTERNATIVE SELECTED. VERIFY AND ENTER MONITORING ALTERNATIVE DURING INSPECTION.

Active Permits:

Facility Id: 120280
Update Date: 11/02/2012
Case Number: 74-86-2
Name: ACETYLENE GAS
Other Information: Not reported
Material Waste: Material
Hazardous Categories 1: FIRE
Hazardous Categories 2: Not reported

Facility Id: 120280
Update Date: 11/02/2012
Case Number: Not reported
Name: WASTE 221 WASTE OIL & MIXED OIL
Other Information: USED OIL
Material Waste: Waste
Hazardous Categories 1: Not reported
Hazardous Categories 2: Not reported

Facility Id: 120280
Update Date: 11/02/2012
Case Number: 7440-37-1
Name: ARGON GAS
Other Information: Not reported
Material Waste: Material
Hazardous Categories 1: PRESSURE RELEASE
Hazardous Categories 2: Not reported

Facility Id: 120280
Update Date: 11/02/2012
Case Number: Not reported
Name: WASTE 135 UNSPECIFIED AQUEOUS SOL'N
Other Information: USED ANTIFREEZE
Material Waste: Waste
Hazardous Categories 1: Not reported
Hazardous Categories 2: Not reported

Facility Id: 120280
Update Date: 11/02/2012
Case Number: 68476-34-6
Name: DIESEL FUEL
Other Information: Not reported
Material Waste: Material
Hazardous Categories 1: CHRONIC
Hazardous Categories 2: Not reported

Facility Id: 120280
Update Date: 11/02/2012
Case Number: Not reported
Name: WASTE 444 USED BATTERIES
Other Information: USED LEAD ACID BATTERIES
Material Waste: Waste
Hazardous Categories 1: Not reported

PALOMAR GRADING & PAVING (Continued) **S105298905**

Hazardous Categories 2: Not reported

Facility Id: 120280
Update Date: 11/02/2012
Case Number: Not reported
Name: WASTE 888 USED OIL FILTERS
Other Information: USED OIL FILTERS
Material Waste: Waste
Hazardous Categories 1: Not reported
Hazardous Categories 2: Not reported

Facility Id: 120280
Update Date: 11/02/2012
Case Number: 7782-44-7
Name: OXYGEN GAS
Other Information: Not reported
Material Waste: Material
Hazardous Categories 1: PRESSURE RELEASE
Hazardous Categories 2: Not reported

Facility Id: 120280
Update Date: 11/02/2012
Case Number: 8002-05-9
Name: OILS, LUBRICATING, HYDRAULIC 150, ATF
Other Information: Not reported
Material Waste: Material
Hazardous Categories 1: ACUTE
Hazardous Categories 2: Not reported

Violations Active Permits:
Facility Id: 120280
Update Date: 11/02/2012
Inspection Date: 01/16/2003
Violation Code: 6HV0201
Violation: WASTE CONTAINER NOT CLOSED
Violation Citation: Hazardous waste containers are not kept closed while in storage. CCR 66265.173(a)
Activity: ACTIVE

Facility Id: 120280
Update Date: 11/02/2012
Inspection Date: 01/16/2003
Violation Code: 6HV0204
Violation: WASTE CONTAINER:IMPROPER MGMT
Violation Citation: Hazardous waste storage container is not handled or stored in a manner which will prevent leaks or rupture. CCR 66265.173
Activity: ACTIVE

Facility Id: 203816
Business Type: 6HK70
EPA Id Number: CAL000309220
APN: 127-222-16-00
Last HMMD Inspection: 07/23/2007
Permit Status: INAC
Permit Expiration: 11/30/2008
Facility Owner: ROMERO GENERAL CONSTRUCTION CORP

PALOMAR GRADING & PAVING (Continued) **S105298905**

Facility Address:	2150 N CENTRE CITY PY # I
Facility City:	ESCONDIDO
Facility State:	CA
Facility Zip:	92026
UST Owner:	Not reported
Handle Regulated Hazmat:	Y
Own Or Operate UST:	Not reported
Subject To APSA:	Y
Generate Haz Waste:	Y
Treat Haz Waste:	Not reported
Generate Medical Waste:	Not reported

Violations Inactive Permits:

Facility Id:	203816
Update Date:	11/02/2012
Inspection Date:	09/15/2006
Violation Code:	6HV0132
Violation:	EPA ID NUMBER NOT OBTAINED/MAINTAINED
Violation Citation:	Generator of hazardous waste has not obtained/maintained an EPA identification number. CCR 66262.12(a)
Activity:	Inactive Permit

Facility Id:	203816
Update Date:	11/02/2012
Inspection Date:	09/15/2006
Violation Code:	6HV0135
Violation:	MANIFESTS/RECEIPTS FOR 3 YEARS NOT ONSIT
Violation Citation:	Hazardous waste manifests/receipts for 3 years are not maintained onsite to document proper disposal of hazardous waste. CCR 66262.40(a) & 25160.2(b)(3)
Activity:	Inactive Permit

Facility Id:	203816
Update Date:	11/02/2012
Inspection Date:	07/26/2004
Violation Code:	6HV0131
Violation:	UPF Permit NOT OBTAINED for HAZWASTE
Violation Citation:	A Unified Program Facility permit has not been obtained for the generation of hazardous waste. 68.905
Activity:	Inactive Permit

Facility Id:	203816
Update Date:	11/02/2012
Inspection Date:	03/29/2005
Violation Code:	6HV1002
Violation:	HMBP NOT ESTABISHED/IMPLEMENTED.
Violation Citation:	Hazardous materials handler has not established/implemented a business plan. HSC 25503.5(a)
Activity:	Inactive Permit

Facility Id:	203816
Update Date:	11/02/2012
Inspection Date:	09/15/2006
Violation Code:	6HV1015
Violation:	EMPLOYEE TRAINING NOT ADEQUATE
Violation Citation:	Did not have adequate employee training program 2732 &/or 25504(c)
Activity:	Inactive Permit

PALOMAR GRADING & PAVING (Continued) **S105298905**

Facility Id:	203816
Update Date:	11/02/2012
Inspection Date:	07/23/2007
Violation Code:	6HV0216
Violation:	HAZMATS WITHOUT PROPER LABELS
Violation Citation:	Hazardous materials have not been adequately labeled within 10 days & are now declared hazardous waste. HSC 25124(b)(3)(A) & 66262.34(f)
Activity:	Inactive Permit

Facility Id:	203816
Update Date:	11/02/2012
Inspection Date:	07/23/2007
Violation Code:	6HV0223
Violation:	MISMANAGED NON-EMPTY CONTAINER/LINER
Violation Citation:	Failed to properly manage non-empty container or inner liner removed from a container. 66261.7 (b), (d) &/or (r)
Activity:	Inactive Permit

Facility Id:	203816
Update Date:	11/02/2012
Inspection Date:	07/26/2004
Violation Code:	6HV1002
Violation:	HMBP NOT ESTABISHED/IMPLEMENTED.
Violation Citation:	Hazardous materials handler has not established/implemented a business plan. HSC 25503.5(a)
Activity:	Inactive Permit

Facility Id:	203816
Update Date:	11/02/2012
Inspection Date:	09/15/2006
Violation Code:	6HV1001
Violation:	NO UPF PERMIT FOR HAZMATS
Violation Citation:	A Unified Program Facility permit has not been obtained for hazardous materials. 68.905
Activity:	Inactive Permit

Facility Id:	203816
Update Date:	11/02/2012
Inspection Date:	07/26/2004
Violation Code:	6HV0401
Violation:	TRAINING RECORDS UNAVAILABLE
Violation Citation:	Personnel training records are not maintained to document compliance with requirements for current and former employees. CCR 66265.16(d)&(e)
Activity:	Inactive Permit

Facility Id:	203816
Update Date:	11/02/2012
Inspection Date:	07/26/2004
Violation Code:	6HV0135
Violation:	MANIFESTS/RECEIPTS FOR 3 YEARS NOT ONSIT
Violation Citation:	Hazardous waste manifests/receipts for 3 years are not maintained onsite to document proper disposal of hazardous waste. CCR 66262.40(a) & 25160.2(b)(3)
Activity:	Inactive Permit

PALOMAR GRADING & PAVING (Continued) **S105298905**

Facility Id:	203816
Business Type:	6HK70
EPA Id Number:	CAL000309220
APN:	127-222-16-00
Last HMMD Inspection:	07/23/2007
Permit Status:	INAC
Permit Expiration:	11/30/2008
Facility Owner:	ROMERO GENERAL CONSTRUCTION CORP
Facility Address:	2150 N CENTRE CITY PY # I
Facility City:	ESCONDIDO
Facility State:	CA
Facility Zip:	92026
UST Owner:	Not reported
Handle Regulated Hazmat:	Not reported
Own Or Operate UST:	Not reported
Subject To APSA:	Not reported
Generate Haz Waste:	Not reported
Treat Haz Waste:	Not reported
Generate Medical Waste:	Not reported

Violations Inactive Permits:

Facility Id:	203816
Update Date:	11/02/2012
Inspection Date:	09/15/2006
Violation Code:	6HV0132
Violation:	EPA ID NUMBER NOT OBTAINED/MAINTAINED
Violation Citation:	Generator of hazardous waste has not obtained/maintained an EPA identification number. CCR 66262.12(a)
Activity:	Inactive Permit

Facility Id:	203816
Update Date:	11/02/2012
Inspection Date:	09/15/2006
Violation Code:	6HV0135
Violation:	MANIFESTS/RECEIPTS FOR 3 YEARS NOT ONSIT
Violation Citation:	Hazardous waste manifests/receipts for 3 years are not maintained onsite to document proper disposal of hazardous waste. CCR 66262.40(a) & 25160.2(b)(3)
Activity:	Inactive Permit

Facility Id:	203816
Update Date:	11/02/2012
Inspection Date:	07/26/2004
Violation Code:	6HV0131
Violation:	UPF Permit NOT OBTAINED for HAZWASTE
Violation Citation:	A Unified Program Facility permit has not been obtained for the generation of hazardous waste. 68.905
Activity:	Inactive Permit

Facility Id:	203816
Update Date:	11/02/2012
Inspection Date:	03/29/2005
Violation Code:	6HV1002
Violation:	HMBP NOT ESTABISHED/IMPLEMENTED.
Violation Citation:	Hazardous materials handler has not established/implemented a business plan. HSC 25503.5(a)
Activity:	Inactive Permit

PALOMAR GRADING & PAVING (Continued) **S105298905**

Facility Id:	203816
Update Date:	11/02/2012
Inspection Date:	09/15/2006
Violation Code:	6HV1015
Violation:	EMPLOYEE TRAINING NOT ADEQUATE
Violation Citation:	Did not have adequate employee training program 2732 &/or 25504(c)
Activity:	Inactive Permit

Facility Id:	203816
Update Date:	11/02/2012
Inspection Date:	07/23/2007
Violation Code:	6HV0216
Violation:	HAZMATS WITHOUT PROPER LABELS
Violation Citation:	Hazardous materials have not been adequately labeled within 10 days & are now declared hazardous waste. HSC 25124(b)(3)(A) & 66262.34(f)
Activity:	Inactive Permit

Facility Id:	203816
Update Date:	11/02/2012
Inspection Date:	07/23/2007
Violation Code:	6HV0223
Violation:	MISMANAGED NON-EMPTY CONTAINER/LINER
Violation Citation:	Failed to properly manage non-empty container or inner liner removed from a container. 66261.7 (b), (d) &/or (r)
Activity:	Inactive Permit

Facility Id:	203816
Update Date:	11/02/2012
Inspection Date:	07/26/2004
Violation Code:	6HV1002
Violation:	HMBP NOT ESTABISHED/IMPLEMENTED.
Violation Citation:	Hazardous materials handler has not established/implemented a business plan. HSC 25503.5(a)
Activity:	Inactive Permit

Facility Id:	203816
Update Date:	11/02/2012
Inspection Date:	09/15/2006
Violation Code:	6HV1001
Violation:	NO UPF PERMIT FOR HAZMATS
Violation Citation:	A Unified Program Facility permit has not been obtained for hazardous materials. 68.905
Activity:	Inactive Permit

Facility Id:	203816
Update Date:	11/02/2012
Inspection Date:	07/26/2004
Violation Code:	6HV0401
Violation:	TRAINING RECORDS UNAVAILABLE
Violation Citation:	Personnel training records are not maintained to document compliance with requirements for current and former employees. CCR 66265.16(d)&(e)
Activity:	Inactive Permit

Facility Id:	203816
Update Date:	11/02/2012
Inspection Date:	07/26/2004

PALOMAR GRADING & PAVING (Continued) **S105298905**

Violation Code: 6HV0135
Violation: MANIFESTS/RECEIPTS FOR 3 YEARS NOT ONSIT
Violation Citation: Hazardous waste manifests/receipts for 3 years are not maintained onsite to document proper disposal of hazardous waste. CCR 66262.40(a) & 25160.2(b)(3)
Activity: Inactive Permit

Click this hyperlink while viewing on your computer to access additional CA_HMMD: detail in the EDR Site Report.

---

222 North > 1 2.667 mi. 14081 ft. **HARDY, NICOLE & WARREN** **HAZNET** **S118199835**
3606 LAKETREE DR **N/A**
FALLBROOK, CA 92028

Relative: Higher

Actual: 390 ft.

HAZNET:
envid: S118199835
Year: 2014
GEPAID: CAC002758215
Contact: HARDY, NICOLE & WARREN
Telephone: 7606553227
Mailing Name: Not reported
Mailing Address: 3606 LAKETREE DR
Mailing City,St,Zip: FALLBROOK, CA 920289401
Gen County: San Diego
TSD EPA ID: AZC950823111
TSD County: 99
Waste Category: Asbestos containing waste
Disposal Method: Landfill Or Surface Impoundment That Will Be Closed As Landfill(To Include On-Site Treatment And/Or Stabilization)
Tons: 0.4
Cat Decode: Asbestos containing waste
Method Decode: Landfill Or Surface Impoundment That Will Be Closed As Landfill(To Include On-Site Treatment And/Or Stabilization)
Facility County: San Diego

AS223 NE > 1 2.672 mi. 14107 ft. **PANKEY FARMS-AWM** **FINDS** **1016431416**
3264 SHEARER CG **ECHO** **N/A**
FALLBROOK, CA 92028
Site 1 of 3 in cluster AS

Relative: Lower

Actual: 262 ft.

FINDS:

Registry ID: 110055827994

Environmental Interest/Information System
STATE MASTER

ECHO:
Envid: 1016431416
Registry ID: 110055827994
DFR URL: http://echo.epa.gov/detailed_facility_report?fid=110055827994

AS224 **PANKEY FARMS** **AST** **S109279769**
NE **3264 SHEARER CG** **N/A**
> 1 **FALLBROOK, CA 92028**
2.672 mi.
14107 ft. **Site 2 of 3 in cluster AS**

Relative:
Lower

Actual:
262 ft.

AST:
Certified Unified Program Agencies: San Diego
Owner: PANKEY FARMS
Total Gallons: 6110

AS225 **PANKEY FARMS** **San Diego Co. HMMD** **S113894492**
NE **3264 SHEARER CG** **N/A**
> 1 **FALLBROOK, CA 92028**
2.672 mi.
14107 ft. **Site 3 of 3 in cluster AS**

Relative:
Lower

Actual:
262 ft.

SAN DIEGO CO. HMMD:

Facility Id:	199519
Business Type:	6HKAG
EPA Id Number:	Not reported
APN:	125-062-02-00
Last HMMD Inspection:	03/29/2010
Permit Status:	EXEM
Permit Expiration:	11/05/2001
Facility Owner:	VIC PANKEY
Facility Address:	3264 SHEARER CROSSING
Facility City:	BONSALL
Facility State:	CA
Facility Zip:	92003-2316
UST Owner:	Not reported
Handle Regulated Hazmat:	Y
Own Or Operate UST:	Not reported
Subject To APSA:	Y
Generate Haz Waste:	Not reported
Treat Haz Waste:	Not reported
Generate Medical Waste:	Not reported

Facility Id:	199519
Business Type:	6HKAG
EPA Id Number:	Not reported
APN:	125-062-02-00
Last HMMD Inspection:	03/29/2010
Permit Status:	EXEM
Permit Expiration:	11/05/2001
Facility Owner:	VIC PANKEY
Facility Address:	3264 SHEARER CROSSING
Facility City:	BONSALL
Facility State:	CA
Facility Zip:	92003-2316
UST Owner:	Not reported
Handle Regulated Hazmat:	Y
Own Or Operate UST:	Not reported
Subject To APSA:	Not reported
Generate Haz Waste:	Not reported
Treat Haz Waste:	Not reported
Generate Medical Waste:	Not reported

226
SSW
> 1
2.673 mi.
14114 ft.

HILLSIDE ACRES WC HEATH — **HIST UST** — **U001570912**
6608 VIA DELA REINA — **N/A**
BONSALL, CA 92003

Relative:
Higher

Actual:
752 ft.

HIST UST:

File Number:	0002B47B
URL:	http://geotracker.waterboards.ca.gov/ustpdfs/pdf/0002B47B.pdf
Region:	STATE
Facility ID:	00000058282
Facility Type:	Other
Other Type:	Not reported
Contact Name:	Not reported
Telephone:	6197580454
Owner Name:	HILLSIDE ACRES, W.C. HEATH
Owner Address:	6608 VIA DELA REINA
Owner City,St,Zip:	BONSALL, CA 92003
Total Tanks:	0001
Tank Num:	001
Container Num:	1
Year Installed:	1978
Tank Capacity:	00000500
Tank Used for:	PRODUCT
Type of Fuel:	DIESEL
Container Construction Thickness:	Not reported
Leak Detection:	Visual

Click here for Geo Tracker PDF:

AT227
NNW
> 1
2.698 mi.
14245 ft.

FALLBROOK GOLF CLUB INC — **LUST** — **1000277945**
2757 GIRD RD — **SAN DIEGO CO. SAM** — **CAD981377625**
FALLBROOK, CA 92028 — **San Diego Co. HMMD**
SWEEPS UST
Site 1 of 7 in cluster AT — **RCRA NonGen / NLR**
FINDS
HAZNET
HIST CORTESE
ECHO

Relative:
Higher

Actual:
360 ft.

LUST:

Region:	STATE
Global Id:	T0607300378
Latitude:	33.342226
Longitude:	-117.191173
Case Type:	LUST Cleanup Site
Status:	Completed - Case Closed
Status Date:	10/05/1992
Lead Agency:	SAN DIEGO COUNTY LOP
Case Worker:	Not reported
Local Agency:	Not reported
RB Case Number:	9UT1559
LOC Case Number:	H05535-001
File Location:	Local Agency
Potential Media Affect:	Aquifer used for drinking water supply
Potential Contaminants of Concern:	Gasoline
Site History:	Not reported

FALLBROOK GOLF CLUB INC (Continued) **1000277945**

Click here to access the California GeoTracker records for this facility:

Status History:
Global Id: T0607300378
Status: Completed - Case Closed
Status Date: 10/05/1992

Global Id: T0607300378
Status: Open - Case Begin Date
Status Date: 10/16/1989

Regulatory Activities:
Global Id: T0607300378
Action Type: Other
Date: 10/16/1989
Action: Leak Stopped

Global Id: T0607300378
Action Type: Other
Date: 10/16/1989
Action: Leak Began

Global Id: T0607300378
Action Type: Other
Date: 10/16/1989
Action: Leak Discovery

Global Id: T0607300378
Action Type: Other
Date: 10/16/1989
Action: Leak Reported

Global Id: T0607300378
Action Type: ENFORCEMENT
Date: 10/30/1989
Action: Notice of Responsibility

LUST REG 9:
Region: 9
Status: Case Closed
Case Number: 9UT1559
Local Case: H05535-001
Substance: Regular Gasoline
Qty Leaked: Not reported
Abate Method: Excavate and Dispose - remove contaminated soil and dispose in approved site
Local Agency: San Diego
How Found: Tank Closure
How Stopped: Close Tank
Source: Tank
Cause: Corrosion
Lead Agency: Local Agency
Case Type: Aquifer affected
Date Found: 11/27/1989
Date Stopped: 11/27/1989

FALLBROOK GOLF CLUB INC (Continued) **1000277945**

Confirm Date: 10/16/1989
Submit Workplan: Not reported
Prelim Assess: 12/21/1989
Desc Pollution: 8/30/90
Remed Plan: / /
Remed Action: 10/16/89
Began Monitor: 6/1/90
Release Date: 10/27/1989
Enforce Date: Not reported
Closed Date: 10/5/92
Enforce Type: Not reported
Pilot Program: LOP
Basin Number: 903.12
GW Depth: 10'
Beneficial Use: Not reported
NPDES Number: Not reported
Priority: High priority
File Dispn: File discarded, case closed
Interim Remedial Actions: Yes
Cleanup and Abatement order Number: Not reported
Waste Discharge Requirement Number: Not reported

SAN DIEGO CO. SAM:
Case Number: H05535-001
Agency: DEH Site Assessment & Mitigation
Funding: **LOP - Federal Fund**
Facility Type: Drinking Water Aquifer Impacted
Facility Status: Closed Case
Date: 10/5/1992
Date Began: 10/16/1989

SAN DIEGO CO. HMMD:
Facility Id: 215218
Business Type: 6HK40
EPA Id Number: Not reported
APN: 124-330-20-00
Last HMMD Inspection: 06/23/2011
Permit Status: OPEN
Permit Expiration: 01/31/2013
Facility Owner: JOHN TOMA
Facility Address: 2757 GIRD RD
Facility City: FALLBROOK
Facility State: CA
Facility Zip: 92028
UST Owner: Not reported
Handle Regulated Hazmat: Not reported
Own Or Operate UST: Not reported
Subject To APSA: Not reported
Generate Haz Waste: Not reported
Treat Haz Waste: Not reported
Generate Medical Waste: Not reported

Active Permits:
Facility Id: 215218
Update Date: 11/02/2012
Case Number: Not reported
Name: WASTE 221 WASTE OIL & MIXED OIL

FALLBROOK GOLF CLUB INC (Continued) **1000277945**

Other Information:	Not reported
Material Waste:	Waste
Hazardous Categories 1:	Not reported
Hazardous Categories 2:	Not reported
Facility Id:	215218
Update Date:	11/02/2012
Case Number:	Not reported
Name:	WASTE 888 USED OIL FILTERS
Other Information:	Not reported
Material Waste:	Waste
Hazardous Categories 1:	Not reported
Hazardous Categories 2:	Not reported
Facility Id:	215218
Update Date:	11/02/2012
Case Number:	8006-61-9
Name:	GASOLINE
Other Information:	UNLEADED
Material Waste:	Material
Hazardous Categories 1:	FIRE
Hazardous Categories 2:	REACTIVE
Facility Id:	215218
Update Date:	11/02/2012
Case Number:	Not reported
Name:	WASTE 342 ORGANIC LIQUIDS W/METALS
Other Information:	ANTIFREEZE
Material Waste:	Waste
Hazardous Categories 1:	Not reported
Hazardous Categories 2:	Not reported
Facility Id:	215218
Update Date:	11/02/2012
Case Number:	68476-34-6
Name:	DIESEL FUEL
Other Information:	Not reported
Material Waste:	Material
Hazardous Categories 1:	FIRE
Hazardous Categories 2:	CHRONIC

Violations Active Permits:

Facility Id:	215218
Update Date:	11/02/2012
Inspection Date:	06/23/2011
Violation Code:	6HV1002
Violation:	HMBP NOT ESTABISHED/IMPLEMENTED.
Violation Citation:	Hazardous materials handler has not established/implemented a business plan. HSC 25503.5(a)
Activity:	ACTIVE
Facility Id:	215218
Update Date:	11/02/2012
Inspection Date:	06/23/2011
Violation Code:	6HV0225
Violation:	ACCUMULATED HW>180 OR >270 DAYS
Violation Citation:	Accumulated waste too long (>180 or 270 days). 66262.34(d), CFR

FALLBROOK GOLF CLUB INC (Continued) **1000277945**

	262.34(e)&(f), &/or 25201(a) [>90 days for AHW waste]
Activity:	ACTIVE
Facility Id:	215218
Update Date:	11/02/2012
Inspection Date:	06/23/2011
Violation Code:	6HV0132
Violation:	EPA ID NUMBER NOT OBTAINED/MAINTAINED
Violation Citation:	Generator of hazardous waste has not obtained/maintained an EPA identification number. CCR 66262.12(a)
Activity:	ACTIVE
Facility Id:	215218
Update Date:	11/02/2012
Inspection Date:	06/23/2011
Violation Code:	6HV0217
Violation:	HAZMAT CON. NOT REPACKAGED WI 96 HRS.
Violation Citation:	Failed to repackage damaged/deteriorated hazardous material container within 96 hours. 25124(b)(3)(B) & 66262.34(f)
Activity:	ACTIVE
Facility Id:	215218
Update Date:	11/02/2012
Inspection Date:	06/23/2011
Violation Code:	6HV0227
Violation:	HAZWASTE TANK/CONTAINER W/O LABEL/DATE
Violation Citation:	Failed to properly label/date hazardous waste container &/or tank. 66262.34(f)
Activity:	ACTIVE
Facility Id:	215218
Business Type:	6HK40
EPA Id Number:	Not reported
APN:	124-330-20-00
Last HMMD Inspection:	06/23/2011
Permit Status:	OPEN
Permit Expiration:	01/31/2013
Facility Owner:	JOHN TOMA
Facility Address:	2757 GIRD RD
Facility City:	FALLBROOK
Facility State:	CA
Facility Zip:	92028
UST Owner:	Not reported
Handle Regulated Hazmat:	Y
Own Or Operate UST:	Not reported
Subject To APSA:	N
Generate Haz Waste:	Y
Treat Haz Waste:	Not reported
Generate Medical Waste:	Not reported

Active Permits:

Facility Id:	215218
Update Date:	11/02/2012
Case Number:	Not reported
Name:	WASTE 221 WASTE OIL & MIXED OIL
Other Information:	Not reported
Material Waste:	Waste

FALLBROOK GOLF CLUB INC (Continued) **1000277945**

Hazardous Categories 1: Not reported
Hazardous Categories 2: Not reported

Facility Id: 215218
Update Date: 11/02/2012
Case Number: Not reported
Name: WASTE 888 USED OIL FILTERS
Other Information: Not reported
Material Waste: Waste
Hazardous Categories 1: Not reported
Hazardous Categories 2: Not reported

Facility Id: 215218
Update Date: 11/02/2012
Case Number: 8006-61-9
Name: GASOLINE
Other Information: UNLEADED
Material Waste: Material
Hazardous Categories 1: FIRE
Hazardous Categories 2: REACTIVE

Facility Id: 215218
Update Date: 11/02/2012
Case Number: Not reported
Name: WASTE 342 ORGANIC LIQUIDS W/METALS
Other Information: ANTIFREEZE
Material Waste: Waste
Hazardous Categories 1: Not reported
Hazardous Categories 2: Not reported

Facility Id: 215218
Update Date: 11/02/2012
Case Number: 68476-34-6
Name: DIESEL FUEL
Other Information: Not reported
Material Waste: Material
Hazardous Categories 1: FIRE
Hazardous Categories 2: CHRONIC

Violations Active Permits:
Facility Id: 215218
Update Date: 11/02/2012
Inspection Date: 06/23/2011
Violation Code: 6HV1002
Violation: HMBP NOT ESTABISHED/IMPLEMENTED.
Violation Citation: Hazardous materials handler has not established/implemented a business plan. HSC 25503.5(a)
Activity: ACTIVE

Facility Id: 215218
Update Date: 11/02/2012
Inspection Date: 06/23/2011
Violation Code: 6HV0225
Violation: ACCUMULATED HW>180 OR >270 DAYS
Violation Citation: Accumulated waste too long (>180 or 270 days). 66262.34(d), CFR 262.34(e)&(f), &/or 25201(a) [>90 days for AHW waste]
Activity: ACTIVE

FALLBROOK GOLF CLUB INC (Continued) **1000277945**

Facility Id:	215218
Update Date:	11/02/2012
Inspection Date:	06/23/2011
Violation Code:	6HV0132
Violation:	EPA ID NUMBER NOT OBTAINED/MAINTAINED
Violation Citation:	Generator of hazardous waste has not obtained/maintained an EPA identification number. CCR 66262.12(a)
Activity:	ACTIVE

Facility Id:	215218
Update Date:	11/02/2012
Inspection Date:	06/23/2011
Violation Code:	6HV0217
Violation:	HAZMAT CON. NOT REPACKAGED WI 96 HRS.
Violation Citation:	Failed to repackage damaged/deteriorated hazardous material container within 96 hours. 25124(b)(3)(B) & 66262.34(f)
Activity:	ACTIVE

Facility Id:	215218
Update Date:	11/02/2012
Inspection Date:	06/23/2011
Violation Code:	6HV0227
Violation:	HAZWASTE TANK/CONTAINER W/O LABEL/DATE
Violation Citation:	Failed to properly label/date hazardous waste container &/or tank. 66262.34(f)
Activity:	ACTIVE

Facility Id:	204088
Business Type:	6HK40
EPA Id Number:	Not reported
APN:	124-330-20-00
Last HMMD Inspection:	02/21/2008
Permit Status:	CHNG
Permit Expiration:	01/31/2012
Facility Owner:	STACEY HART
Facility Address:	2757 GIRD RD
Facility City:	FALLBROOK
Facility State:	CA
Facility Zip:	92028
UST Owner:	Not reported
Handle Regulated Hazmat:	Y
Own Or Operate UST:	Not reported
Subject To APSA:	N
Generate Haz Waste:	Y
Treat Haz Waste:	Not reported
Generate Medical Waste:	Not reported

Facility Id:	105535
Business Type:	6HK40
EPA Id Number:	CAD981377625
APN:	124-330-20-00
Last HMMD Inspection:	03/24/2003
Permit Status:	CHNG
Permit Expiration:	11/30/2004
Facility Owner:	BLAIR COOKE
Facility Address:	P O BOX 2167

FALLBROOK GOLF CLUB INC (Continued) **1000277945**

Facility City:	FALLBROOK
Facility State:	CA
Facility Zip:	92088-
UST Owner:	FALLBROOK GOLF & COUNTRY CLUB
Handle Regulated Hazmat:	Y
Own Or Operate UST:	Not reported
Subject To APSA:	Not reported
Generate Haz Waste:	Y
Treat Haz Waste:	Not reported
Generate Medical Waste:	Not reported

UST:

UST Name:	UNDERGROUND TANK 105535 T001
Last Update:	2012-11-02 14:17:38
Permit Number:	105535
Tank Type:	SINGLE WALL
Additional Id:	1
Capacity Gallons:	550
UST Contents:	REGULAR UNLEADED
Other Content Info:	REGULAR UNLEADED
Reg Status:	REMOVED
Remove Close Date:	1989-10-16 00:00:00
Year Installed:	Not reported
Pipe Type:	SINGLE WALL
Delivery System:	SUCTION
Monitor Code:	10
UST Monitor Method:	SW TANK DW PRESSURE PIPE W/POS SHUTOFF LLD W/DAILY RECONCILE OR WEEKLY GAUGE: TNK TEST ANN, PIPE TEST ANN 0.1 GAL/HR OR MO 0.2 GAL/HR

Facility Id:	204088
Business Type:	6HK40
EPA Id Number:	Not reported
APN:	124-330-20-00
Last HMMD Inspection:	02/21/2008
Permit Status:	CHNG
Permit Expiration:	01/31/2012
Facility Owner:	STACEY HART
Facility Address:	2757 GIRD RD
Facility City:	FALLBROOK
Facility State:	CA
Facility Zip:	92028
UST Owner:	Not reported
Handle Regulated Hazmat:	Not reported
Own Or Operate UST:	Not reported
Subject To APSA:	Not reported
Generate Haz Waste:	Not reported
Treat Haz Waste:	Not reported
Generate Medical Waste:	Not reported

Click this hyperlink while viewing on your computer to access
1 additional CA_HMMD: record(s) in the EDR Site Report.

SWEEPS UST:

Status:	Not reported
Comp Number:	5535
Number:	Not reported

FALLBROOK GOLF CLUB INC (Continued) **1000277945**

Board Of Equalization: 44-022235
Referral Date: Not reported
Action Date: Not reported
Created Date: Not reported
Owner Tank Id: Not reported
SWRCB Tank Id: 37-000-005535-000001
Tank Status: Not reported
Capacity: 550
Active Date: Not reported
Tank Use: M.V. FUEL
STG: PRODUCT
Content: REG UNLEADED
Number Of Tanks: 1

Status: Active
Comp Number: 5535
Number: 9
Board Of Equalization: 44-022235
Referral Date: Not reported
Action Date: 06-26-92
Created Date: 02-29-88
Owner Tank Id: Not reported
SWRCB Tank Id: Not reported
Tank Status: Not reported
Capacity: Not reported
Active Date: Not reported
Tank Use: Not reported
STG: Not reported
Content: Not reported
Number Of Tanks: Not reported

RCRA NonGen / NLR:
Date form received by agency: 01/31/1986
Facility name: FALLBROOK GOLF CLUB INC
Facility address: 2757 GIRD RD
FALLBROOK, CA 92028
EPA ID: CAD981377625
Mailing address: 613 W VALLEY PARKWAY
STE 345
ESCONDIDO, CA 920252515
Contact: KELLY BISHOP WHITE
Contact address: 613 W VALLEY PARKWAY STE 345
ESCONDIDO, CA 920252515
Contact country: US
Contact telephone: 760-743-1201
Contact email: Not reported
EPA Region: 09
Classification: Non-Generator
Description: Handler: Non-Generators do not presently generate hazardous waste

Owner/Operator Summary:
Owner/operator name: FALLBROOK GOLF CLUB, INC
Owner/operator address: NOT REQUIRED
NOT REQUIRED, ME 99999
Owner/operator country: Not reported
Owner/operator telephone: (415) 555-1212

FALLBROOK GOLF CLUB INC (Continued) **1000277945**

Legal status: Private
Owner/Operator Type: Owner
Owner/Op start date: Not reported
Owner/Op end date: Not reported

Owner/operator name: NOT REQUIRED
Owner/operator address: NOT REQUIRED
NOT REQUIRED, ME 99999
Owner/operator country: Not reported
Owner/operator telephone: (415) 555-1212
Legal status: Private
Owner/Operator Type: Operator
Owner/Op start date: Not reported
Owner/Op end date: Not reported

Handler Activities Summary:
U.S. importer of hazardous waste: No
Mixed waste (haz. and radioactive): No
Recycler of hazardous waste: No
Transporter of hazardous waste: No
Treater, storer or disposer of HW: No
Underground injection activity: No
On-site burner exemption: No
Furnace exemption: No
Used oil fuel burner: No
Used oil processor: No
User oil refiner: No
Used oil fuel marketer to burner: No
Used oil Specification marketer: No
Used oil transfer facility: No
Used oil transporter: No

Violation Status: No violations found

FINDS:

Registry ID: 110002686399

Environmental Interest/Information System
RCRAInfo is a national information system that supports the Resource Conservation and Recovery Act (RCRA) program through the tracking of events and activities related to facilities that generate, transport, and treat, store, or dispose of hazardous waste. RCRAInfo allows RCRA program staff to track the notification, permit, compliance, and corrective action activities required under RCRA.

HAZNET:
envid: 1000277945
Year: 2005
GEPAID: CAD981377625
Contact: KEN HOLLOWAY/SAFETY MGR
Telephone: 7607288334
Mailing Name: Not reported
Mailing Address: PO BOX 2167
Mailing City,St,Zip: FALLBROOK, CA 920880000
Gen County: Not reported

FALLBROOK GOLF CLUB INC (Continued) **1000277945**

TSD EPA ID: CAT080013352
TSD County: Not reported
Waste Category: Oil/water separation sludge
Disposal Method: Recycler
Tons: 7.92
Cat Decode: Oil/water separation sludge
Method Decode: Recycler
Facility County: San Diego

envid: 1000277945
Year: 2005
GEPAID: CAD981377625
Contact: KEN HOLLOWAY/SAFETY MGR
Telephone: 7607288334
Mailing Name: Not reported
Mailing Address: PO BOX 2167
Mailing City,St,Zip: FALLBROOK, CA 920880000
Gen County: Not reported
TSD EPA ID: CAT080013352
TSD County: Not reported
Waste Category: Oil/water separation sludge
Disposal Method: Recycler
Tons: 7.92
Cat Decode: Oil/water separation sludge
Method Decode: Recycler
Facility County: San Diego

envid: 1000277945
Year: 2004
GEPAID: CAD981377625
Contact: KEN HOLLOWAY/SAFETY MGR
Telephone: 7607288334
Mailing Name: Not reported
Mailing Address: PO BOX 2167
Mailing City,St,Zip: FALLBROOK, CA 920880000
Gen County: Not reported
TSD EPA ID: CAT080013352
TSD County: Not reported
Waste Category: Oil/water separation sludge
Disposal Method: Not reported
Tons: 12.51
Cat Decode: Oil/water separation sludge
Method Decode: Not reported
Facility County: San Diego

envid: 1000277945
Year: 2004
GEPAID: CAD981377625
Contact: KEN HOLLOWAY/SAFETY MGR
Telephone: 7607288334
Mailing Name: Not reported
Mailing Address: PO BOX 2167
Mailing City,St,Zip: FALLBROOK, CA 920880000
Gen County: Not reported
TSD EPA ID: CAT080013352
TSD County: Not reported
Waste Category: Oil/water separation sludge

FALLBROOK GOLF CLUB INC (Continued) **1000277945**

Disposal Method:	Not reported
Tons:	12.51
Cat Decode:	Oil/water separation sludge
Method Decode:	Not reported
Facility County:	San Diego

envid:	1000277945
Year:	2003
GEPAID:	CAD981377625
Contact:	KEN HOLLOWAY/SAFETY MGR
Telephone:	7607288334
Mailing Name:	Not reported
Mailing Address:	PO BOX 2167
Mailing City,St,Zip:	FALLBROOK, CA 920880000
Gen County:	Not reported
TSD EPA ID:	CAT000613976
TSD County:	Not reported
Waste Category:	Hydrocarbon solvents (benzene, hexane, Stoddard, Etc.)
Disposal Method:	Transfer Station
Tons:	0.04
Cat Decode:	Hydrocarbon solvents (benzene, hexane, Stoddard, Etc.)
Method Decode:	Transfer Station
Facility County:	San Diego

Click this hyperlink while viewing on your computer to access
15 additional CA_HAZNET: record(s) in the EDR Site Report.

HIST CORTESE:

Region:	CORTESE
Facility County Code:	37
Reg By:	LTNKA
Reg Id:	9UT1559

ECHO:

Envid:	1000277945
Registry ID:	110002686399
DFR URL:	http://echo.epa.gov/detailed_facility_report?fid=110002686399

AT228 **FALLBROOK GOLF CLUB, LLC** **HAZNET** **S113133110**
NNW **2757 GIRD RD** **N/A**
> 1 **FALLBROOK, CA 92028**
2.698 mi.
14245 ft. **Site 2 of 7 in cluster AT**

Relative:
Higher

Actual:
360 ft.

HAZNET:

envid:	S113133110
Year:	2011
GEPAID:	CAL000284551
Contact:	ROBERT BANUELOS
Telephone:	7605351189
Mailing Name:	Not reported
Mailing Address:	2757 GIRD RD
Mailing City,St,Zip:	FALLBROOK, CA 920288897
Gen County:	Not reported
TSD EPA ID:	CAT080013352
TSD County:	Not reported
Waste Category:	Oil/water separation sludge

FALLBROOK GOLF CLUB, LLC (Continued) **S113133110**

Disposal Method:	Other Recovery Of Reclamation For Reuse Including Acid Regeneration, Organics Recovery Ect
Tons:	8.34
Cat Decode:	Oil/water separation sludge
Method Decode:	Other Recovery Of Reclamation For Reuse Including Acid Regeneration, Organics Recovery Ect
Facility County:	San Diego
envid:	S113133110
Year:	2011
GEPAID:	CAL000284551
Contact:	ROBERT BANUELOS
Telephone:	7605351189
Mailing Name:	Not reported
Mailing Address:	2757 GIRD RD
Mailing City,St,Zip:	FALLBROOK, CA 920288897
Gen County:	Not reported
TSD EPA ID:	CAT080013352
TSD County:	Not reported
Waste Category:	Oil/water separation sludge
Disposal Method:	Other Recovery Of Reclamation For Reuse Including Acid Regeneration, Organics Recovery Ect
Tons:	8.34
Cat Decode:	Oil/water separation sludge
Method Decode:	Other Recovery Of Reclamation For Reuse Including Acid Regeneration, Organics Recovery Ect
Facility County:	San Diego
envid:	S113133110
Year:	2008
GEPAID:	CAL000284551
Contact:	HEATHER MURPHY
Telephone:	7607288334
Mailing Name:	Not reported
Mailing Address:	2757 GIRD RD
Mailing City,St,Zip:	FALLBROOK, CA 920280000
Gen County:	Not reported
TSD EPA ID:	CAT080013352
TSD County:	Not reported
Waste Category:	Unspecified aqueous solution
Disposal Method:	Other Recovery Of Reclamation For Reuse Including Acid Regeneration, Organics Recovery Ect
Tons:	6.3
Cat Decode:	Unspecified aqueous solution
Method Decode:	Other Recovery Of Reclamation For Reuse Including Acid Regeneration, Organics Recovery Ect
Facility County:	San Diego
envid:	S113133110
Year:	2008
GEPAID:	CAL000284551
Contact:	HEATHER MURPHY
Telephone:	7607288334
Mailing Name:	Not reported
Mailing Address:	2757 GIRD RD
Mailing City,St,Zip:	FALLBROOK, CA 920280000
Gen County:	Not reported

FALLBROOK GOLF CLUB, LLC (Continued) **S113133110**

TSD EPA ID:	CAT080013352
TSD County:	Not reported
Waste Category:	Unspecified aqueous solution
Disposal Method:	Other Recovery Of Reclamation For Reuse Including Acid Regeneration, Organics Recovery Ect
Tons:	6.3
Cat Decode:	Unspecified aqueous solution
Method Decode:	Other Recovery Of Reclamation For Reuse Including Acid Regeneration, Organics Recovery Ect
Facility County:	San Diego
envid:	S113133110
Year:	2006
GEPAID:	CAL000284551
Contact:	BEAU BURROSS, GENERAL MANAGER
Telephone:	7607288334
Mailing Name:	Not reported
Mailing Address:	2757 GIRD RD
Mailing City,St,Zip:	FALLBROOK, CA 920280000
Gen County:	Not reported
TSD EPA ID:	CAT080013352
TSD County:	Not reported
Waste Category:	Oil/water separation sludge
Disposal Method:	Discharge To Sewer/Potw Or Npdes(With Prior Storage--With Or Without Treatment)
Tons:	7.5
Cat Decode:	Oil/water separation sludge
Method Decode:	Discharge To Sewer/Potw Or Npdes(With Prior Storage--With Or Without Treatment)
Facility County:	San Diego

Click this hyperlink while viewing on your computer to access
3 additional CA_HAZNET: record(s) in the EDR Site Report.

AT229 **FALLBROOK COUNTRY CLUB** **RGA LUST** **S114618844**
NNW **2757 GIRD ROAD** **N/A**
> 1 **FALLBROOK, CA**
2.698 mi.
14245 ft. **Site 3 of 7 in cluster AT**

Relative:
Higher

RGA LUST:

1992	FALLBROOK COUNTRY CLUB	2757 GIRD ROAD

Actual:
360 ft.

AT230 **FALLBROOK GOLF CLUB INC** **RGA LUST** **S114618848**
NNW **2757 GIRD RD** **N/A**
> 1 **FALLBROOK, CA**
2.698 mi.
14245 ft. **Site 4 of 7 in cluster AT**

Relative:
Higher

RGA LUST:

2012	FALLBROOK GOLF CLUB INC	2757 GIRD RD
2011	FALLBROOK GOLF CLUB INC	2757 GIRD RD
2010	FALLBROOK GOLF CLUB INC	2757 GIRD RD
2009	FALLBROOK GOLF CLUB INC	2757 GIRD RD
2008	FALLBROOK GOLF CLUB INC	2757 GIRD RD
2007	FALLBROOK GOLF CLUB INC	2757 GIRD RD

Actual:
360 ft.

FALLBROOK GOLF CLUB INC (Continued) **S114618848**

2006	FALLBROOK GOLF CLUB INC	2757 GIRD RD
2005	FALLBROOK GOLF CLUB INC	2757 GIRD RD

AT231 **FALLBROOK COUNTRY CLUB** **RGA LUST** **S114618843**
NNW **2757 GIRD RD** **N/A**
> 1 **FALLBROOK, CA**
2.698 mi.
14245 ft. **Site 5 of 7 in cluster AT**

Relative:
Higher

Actual:
360 ft.

RGA LUST:

2002	FALLBROOK COUNTRY CLUB	2757 GIRD RD
2001	FALLBROOK COUNTRY CLUB	2757 GIRD RD
2000	FALLBROOK COUNTRY CLUB	2757 GIRD RD
1998	FALLBROOK COUNTRY CLUB	2757 GIRD RD
1997	FALLBROOK COUNTRY CLUB	2757 GIRD RD
1996	FALLBROOK COUNTRY CLUB	2757 GIRD RD
1995	FALLBROOK COUNTRY CLUB	2757 GIRD RD
1994	FALLBROOK COUNTRY CLUB	2757 GIRD RD
1993	FALLBROOK COUNTRY CLUB	2757 GIRD RD

AT232 **FALLBROOK GOLF & COUNTRY CLUB** **RGA LUST** **S114618847**
NNW **2757 GIRD RD** **N/A**
> 1 **FALLBROOK, CA**
2.698 mi.
14245 ft. **Site 6 of 7 in cluster AT**

Relative:
Higher

Actual:
360 ft.

RGA LUST:

2003	FALLBROOK GOLF & COUNTRY CLUB	2757 GIRD RD

---

233 **RMWD LIFT STATION #1** **San Diego Co. HMMD** **S106879955**
SW **31250 OLD RIVER RD** **N/A**
> 1 **BONSALL, CA 92003**
2.712 mi.
14318 ft.

Relative:
Lower

Actual:
171 ft.

SAN DIEGO CO. HMMD:

Facility Id:	205020
Business Type:	6HK18
EPA Id Number:	Not reported
APN:	126-300-42-00
Last HMMD Inspection:	07/25/2011
Permit Status:	OPEN
Permit Expiration:	09/30/2013
Facility Owner:	RAINBOW MUNICIPAL WATER DIST
Facility Address:	3707 OLD HIGHWAY 395
Facility City:	FALLBROOK
Facility State:	CA
Facility Zip:	92028
UST Owner:	Not reported
Handle Regulated Hazmat:	Y
Own Or Operate UST:	Not reported
Subject To APSA:	Not reported
Generate Haz Waste:	Not reported
Treat Haz Waste:	Not reported
Generate Medical Waste:	Not reported

RMWD LIFT STATION #1 (Continued) **S106879955**

Active Permits:
Facility Id: 205020
Update Date: 11/02/2012
Case Number: 68476-85-7
Name: PROPANE
Other Information: Not reported
Material Waste: Material
Hazardous Categories 1: FIRE
Hazardous Categories 2: PRESSURE RELEASE

234
SSW
> 1
2.713 mi.
14327 ft.

WM CROMER **HIST UST** **U001570925**
30410 CALLE LA REINA **N/A**
BONSALL, CA 92003

Relative:
Higher

Actual:
680 ft.

HIST UST:
File Number: 0002F555
URL: http://geotracker.waterboards.ca.gov/ustpdfs/pdf/0002F555.pdf
Region: STATE
Facility ID: 00000042741
Facility Type: Other
Other Type: AVOCADO RANCH
Contact Name: W.M. CROMER
Telephone: 6197580720
Owner Name: W.M. CROMER
Owner Address: 30410 CALLE LA REINA
Owner City,St,Zip: BONSALL, CA 92003
Total Tanks: 0001

Tank Num: 001
Container Num: 21
Year Installed: 1979
Tank Capacity: 00000550
Tank Used for: PRODUCT
Type of Fuel: DIESEL
Container Construction Thickness: 12
Leak Detection: Visual, Stock Inventor

Click here for Geo Tracker PDF:

AT235
North
> 1
2.717 mi.
14346 ft.

GARY VIX **HAZNET** **S112978614**
2762 SUGARPINE LN **N/A**
FALLBROOK, CA 92028

Site 7 of 7 in cluster AT

Relative:
Higher

Actual:
402 ft.

HAZNET:
envid: S112978614
Year: 2009
GEPAID: CAC002643487
Contact: GARY VIX
Telephone: 7604155763
Mailing Name: Not reported
Mailing Address: 2197 GREEN BRIAR DR

GARY VIX (Continued) **S112978614**

Mailing City,St,Zip: FALLBROOK, CA 920284387
Gen County: Not reported
TSD EPA ID: AZC950823111
TSD County: Not reported
Waste Category: Asbestos containing waste
Disposal Method: Landfill Or Surface Impoundment That Will Be Closed As Landfill(To Include On-Site Treatment And/Or Stabilization)
Tons: 0.4
Cat Decode: Asbestos containing waste
Method Decode: Landfill Or Surface Impoundment That Will Be Closed As Landfill(To Include On-Site Treatment And/Or Stabilization)
Facility County: San Diego

AU236 **R.D. WALTER TRUCKING** **FINDS** **1016430681**
SE **8448 NELSON WAY** **ECHO** **N/A**
> 1 **ESCONDIDO, CA 92026**
2.728 mi.
14404 ft. **Site 1 of 6 in cluster AU**

Relative:
Higher

Actual:
376 ft.

FINDS:

Registry ID: 110055817861

Environmental Interest/Information System
STATE MASTER

ECHO:

Envid: 1016430681
Registry ID: 110055817861
DFR URL: http://echo.epa.gov/detailed_facility_report?fid=110055817861

AU237 **R.D. WALTER TRUCKING** **San Diego Co. HMMD** **S105112690**
SE **8448 NELSON WY** **N/A**
> 1 **ESCONDIDO, CA 92026**
2.728 mi.
14404 ft. **Site 2 of 6 in cluster AU**

Relative:
Higher

Actual:
376 ft.

SAN DIEGO CO. HMMD:

Facility Id: 102300
Business Type: 6HK26
EPA Id Number: CAL000264314
APN: 127-222-17-00
Last HMMD Inspection: 01/05/2010
Permit Status: OPEN
Permit Expiration: 12/31/2012
Facility Owner: TAD WALTER
Facility Address: 1824 MANZANITA CT
Facility City: VISTA
Facility State: CA
Facility Zip: 92083
UST Owner: Not reported
Handle Regulated Hazmat: Not reported
Own Or Operate UST: Not reported
Subject To APSA: Not reported
Generate Haz Waste: Y

R.D. WALTER TRUCKING (Continued) **S105112690**

Treat Haz Waste: Not reported
Generate Medical Waste: Not reported

Active Permits:
Facility Id: 102300
Update Date: 11/02/2012
Case Number: 8002-05-9
Name: LUBRICATING OILS
Other Information: MOTOR OIL, ATF, ETZ
Material Waste: Material
Hazardous Categories 1: FIRE
Hazardous Categories 2: Not reported

Facility Id: 102300
Update Date: 11/02/2012
Case Number: Not reported
Name: WASTE 221 WASTE OIL & MIXED OIL
Other Information: USED OIL
Material Waste: Waste
Hazardous Categories 1: Not reported
Hazardous Categories 2: Not reported

Facility Id: 102300
Update Date: 11/02/2012
Case Number: Not reported
Name: WASTE 888 USED OIL FILTERS
Other Information: USED OIL FILTERS
Material Waste: Waste
Hazardous Categories 1: Not reported
Hazardous Categories 2: Not reported

AU238 **RD WALTER TRUCKING** **HAZNET** **S113128326**
SE **8448 NELSON WY** **N/A**
> 1 **ESCONDIDO, CA 92026**
2.728 mi.
14404 ft. **Site 3 of 6 in cluster AU**

Relative:
Higher

Actual:
376 ft.

HAZNET:
envid: S113128326
Year: 2013
GEPAID: CAL000264314
Contact: JOAN WALTER
Telephone: 7605188023
Mailing Name: Not reported
Mailing Address: 1824 MANZANITA CT
Mailing City,St,Zip: VISTA, CA 920830000
Gen County: San Diego
TSD EPA ID: CAD981696420
TSD County: Los Angeles
Waste Category: Not reported
Disposal Method: Storage, Bulking, And/Or Transfer Off Site--No Treatment/Reovery (H010-H129) Or (H131-H135)
Tons: 0.418
Cat Decode: Not reported
Method Decode: Storage, Bulking, And/Or Transfer Off Site--No Treatment/Reovery (H010-H129) Or (H131-H135)
Facility County: Not reported

RD WALTER TRUCKING (Continued) **S113128326**

envid: S113128326
Year: 2007
GEPAID: CAL000274624
Contact: CLAY HARPER
Telephone: 7607443273
Mailing Name: Not reported
Mailing Address: 1605 GRAND AVE STE 2
Mailing City,St,Zip: SAN MARCOS, CA 920780000
Gen County: Not reported
TSD EPA ID: NVT330010000
TSD County: Not reported
Waste Category: Off-specification, aged or surplus organics
Disposal Method: Landfill Or Surface Impoundment That Will Be Closed As Landfill(To Include On-Site Treatment And/Or Stabilization)
Tons: 0.05
Cat Decode: Off-specification, aged or surplus organics
Method Decode: Landfill Or Surface Impoundment That Will Be Closed As Landfill(To Include On-Site Treatment And/Or Stabilization)
Facility County: San Diego

envid: S113128326
Year: 2007
GEPAID: CAL000274624
Contact: CLAY HARPER
Telephone: 7607443273
Mailing Name: Not reported
Mailing Address: 1605 GRAND AVE STE 2
Mailing City,St,Zip: SAN MARCOS, CA 920780000
Gen County: Not reported
TSD EPA ID: NVT330010000
TSD County: Not reported
Waste Category: Latex waste
Disposal Method: Landfill Or Surface Impoundment That Will Be Closed As Landfill(To Include On-Site Treatment And/Or Stabilization)
Tons: 0.1
Cat Decode: Latex waste
Method Decode: Landfill Or Surface Impoundment That Will Be Closed As Landfill(To Include On-Site Treatment And/Or Stabilization)
Facility County: San Diego

envid: S113128326
Year: 2007
GEPAID: CAL000274624
Contact: CLAY HARPER
Telephone: 7607443273
Mailing Name: Not reported
Mailing Address: 1605 GRAND AVE STE 2
Mailing City,St,Zip: SAN MARCOS, CA 920780000
Gen County: Not reported
TSD EPA ID: ILD980613913
TSD County: Not reported
Waste Category: Off-specification, aged or surplus organics
Disposal Method: Storage, Bulking, And/Or Transfer Off Site--No Treatment/Reovery (H010-H129) Or (H131-H135)
Tons: 0.02
Cat Decode: Off-specification, aged or surplus organics
Method Decode: Storage, Bulking, And/Or Transfer Off Site--No Treatment/Reovery

RD WALTER TRUCKING (Continued) **S113128326**

(H010-H129) Or (H131-H135)
Facility County: San Diego

envid: S113128326
Year: 2004
GEPAID: CAL000274624
Contact: CLAY HARPER
Telephone: 7607443273
Mailing Name: Not reported
Mailing Address: 1605 GRAND AVE #2
Mailing City,St,Zip: SAN MARCOS, CA 92069
Gen County: Not reported
TSD EPA ID: CAT080033681
TSD County: Not reported
Waste Category: Unspecified oil-containing waste
Disposal Method: Disposal, Land Fill
Tons: 0.06
Cat Decode: Unspecified oil-containing waste
Method Decode: Disposal, Land Fill
Facility County: San Diego

Click this hyperlink while viewing on your computer to access
1 additional CA_HAZNET: record(s) in the EDR Site Report.

AU239 **MEM LIMITED PARTNERSHIP** **HAZNET** **S112900202**
SE **8448 NELSON WY.** **N/A**
> 1 **ESCONDIDO, CA 92022**
2.728 mi.
14404 ft. **Site 4 of 6 in cluster AU**

Relative:
Higher

Actual:
376 ft.

HAZNET:
envid: S112900202
Year: 1999
GEPAID: CAC002139193
Contact: MEM, LP
Telephone: 0000000000
Mailing Name: Not reported
Mailing Address: PO BOX 443
Mailing City,St,Zip: FALLBROOK, CA 920280000
Gen County: Not reported
TSD EPA ID: CAT080033681
TSD County: Not reported
Waste Category: Other organic solids
Disposal Method: Recycler
Tons: 3.0000
Cat Decode: Other organic solids
Method Decode: Recycler
Facility County: San Diego

240
WNW
> 1
2.730 mi.
14415 ft.

RICHOU FAMILY TRUST 02-07-85
3747 ALTA VISTA DR
FALLBROOK, CA 92028

HAZNET **S118219250**
N/A

Relative:
Higher

Actual:
574 ft.

HAZNET:

envid:	S118219250
Year:	2014
GEPAID:	CAC002782080
Contact:	CHARLES RICHOU
Telephone:	7607316440
Mailing Name:	Not reported
Mailing Address:	3747 ALTA VISTA DR
Mailing City,St,Zip:	FALLBROOK, CA 920289476
Gen County:	San Diego
TSD EPA ID:	AZC950823111
TSD County:	99
Waste Category:	Asbestos containing waste
Disposal Method:	Landfill Or Surface Impoundment That Will Be Closed As Landfill(To Include On-Site Treatment And/Or Stabilization)
Tons:	0.23
Cat Decode:	Asbestos containing waste
Method Decode:	Landfill Or Surface Impoundment That Will Be Closed As Landfill(To Include On-Site Treatment And/Or Stabilization)
Facility County:	San Diego

AV241
WSW
> 1
2.745 mi.
14494 ft.

5517 MISSION RD
BONSALL, CA

Site 1 of 6 in cluster AV

CHMIRS **S118465916**
N/A

Relative:
Lower

Actual:
177 ft.

CHMIRS:

OES Incident Number:	15-6998
OES notification:	11/28/2015
OES Date:	Not reported
OES Time:	Not reported
Date Completed:	**Not reported**
Property Use:	Not reported
Agency Id Number:	Not reported
Agency Incident Number:	Not reported
Time Notified:	Not reported
Time Completed:	Not reported
Surrounding Area:	Not reported
Estimated Temperature:	Not reported
Property Management:	Not reported
More Than Two Substances Involved?:	Not reported
Resp Agncy Personel # Of Decontaminated:	Not reported
Responding Agency Personel # Of Injuries:	Not reported
Responding Agency Personel # Of Fatalities:	Not reported
Others Number Of Decontaminated:	Not reported
Others Number Of Injuries:	Not reported
Others Number Of Fatalities:	Not reported
Vehicle Make/year:	Not reported
Vehicle License Number:	Not reported
Vehicle State:	Not reported
Vehicle Id Number:	Not reported
CA DOT PUC/ICC Number:	Not reported
Company Name:	Not reported

(Continued) **S118465916**

Reporting Officer Name/ID:	Not reported
Report Date:	Not reported
Facility Telephone:	Not reported
Waterway Involved:	Yes
Waterway:	storm channel
Spill Site:	Merchant/Business
Cleanup By:	Contractor
Containment:	Not reported
What Happened:	Not reported
Type:	Not reported
Measure:	Not reported
Other:	Not reported
Type:	SEWAGE
Measure:	Gal(s)
Other:	Not reported
Date/Time:	1721
Year:	2015
Agency:	Rainbow Municipal Water District
Incident Date:	11/28/2015
Admin Agency:	San Diego County Health Services Department
Amount:	Not reported
Contained:	Yes
Site Type:	storm channel
E Date:	Not reported
Substance:	Sewage
Quantity Released:	650
Unknown:	Not reported
Substance #2:	Not reported
Substance #3:	Not reported
Evacuations:	Not reported
Number of Injuries:	Not reported
Number of Fatalities:	Not reported
#1 Pipeline:	No
#2 Pipeline:	No
#3 Pipeline:	No
#1 Vessel >= 300 Tons:	No
#2 Vessel >= 300 Tons:	No
#3 Vessel >= 300 Tons:	No
Evacs:	No
Injuries:	No
Fatals:	No
Comments:	Not reported
Description:	RP states that a private lateral blockage resulted in the release of approx. 650 gal of sewage onto the ground and into a storm channel which leads to Bonsall Creek. The release is contained, cleanup is in progress and approx 150 gal of the release have been recovered.

AV242 **BONSALL PET HOSPITAL** **HAZNET** **S113062527**
WSW **5519 MISSION RD,#H** **N/A**
> 1 **BONSALL, CA 92003**
2.746 mi.
14499 ft. **Site 2 of 6 in cluster AV**

Relative:
Lower

Actual:
177 ft.

HAZNET:

envid:	S113062527
Year:	1998
GEPAID:	CAL000110214
Contact:	SID FERGUSON
Telephone:	0000000000
Mailing Name:	Not reported
Mailing Address:	5519 MISSION RD STE H
Mailing City,St,Zip:	BONSALL, CA 920030000
Gen County:	Not reported
TSD EPA ID:	CAD983604000
TSD County:	Not reported
Waste Category:	Photochemicals/photoprocessing waste
Disposal Method:	Recycler
Tons:	.0625
Cat Decode:	Photochemicals/photoprocessing waste
Method Decode:	Recycler
Facility County:	San Diego

envid:	S113062527
Year:	1997
GEPAID:	CAL000110214
Contact:	SID FERGUSON
Telephone:	0000000000
Mailing Name:	Not reported
Mailing Address:	5519 MISSION RD STE H
Mailing City,St,Zip:	BONSALL, CA 920030000
Gen County:	Not reported
TSD EPA ID:	CAD983604000
TSD County:	Not reported
Waste Category:	Photochemicals/photoprocessing waste
Disposal Method:	Recycler
Tons:	.0625
Cat Decode:	Photochemicals/photoprocessing waste
Method Decode:	Recycler
Facility County:	San Diego

AV243 **BONSALL HEALTH CENTER** **San Diego Co. HMMD** **S106068576**
WSW **5519 MISSION RD** **N/A**
> 1 **BONSALL, CA 92003**
2.746 mi.
14499 ft. **Site 3 of 6 in cluster AV**

Relative:
Lower

Actual:
177 ft.

SAN DIEGO CO. HMMD:

Facility Id:	153753
Business Type:	6HK10
EPA Id Number:	Not reported
APN:	126-230-56-00
Last HMMD Inspection:	02/05/1996
Permit Status:	INAC
Permit Expiration:	02/05/1996
Facility Owner:	GOODYEAR ROSEMARY
Facility Address:	5519 MISSION RD #C
Facility City:	BONSALL

BONSALL HEALTH CENTER (Continued) **S106068576**

Facility State:	CA
Facility Zip:	92003-
UST Owner:	Not reported
Handle Regulated Hazmat:	Not reported
Own Or Operate UST:	Not reported
Subject To APSA:	Not reported
Generate Haz Waste:	Not reported
Treat Haz Waste:	Not reported
Generate Medical Waste:	Not reported

AV244 **BONSALL PET HOSPITAL, INC.** **San Diego Co. HMMD** **S106066063**
WSW **5519 MISSION RD** **N/A**
> 1 **BONSALL, CA 92003**
2.746 mi.
14499 ft. **Site 4 of 6 in cluster AV**

Relative:
Lower

Actual:
177 ft.

SAN DIEGO CO. HMMD:

Facility Id:	150009
Business Type:	6HK10
EPA Id Number:	CAL000110214
APN:	126-230-56-00
Last HMMD Inspection:	03/11/2010
Permit Status:	OPEN
Permit Expiration:	10/31/2013
Facility Owner:	FERGUSON SID
Facility Address:	5519 MISSION RD #H
Facility City:	BONSALL
Facility State:	CA
Facility Zip:	92003-
UST Owner:	Not reported
Handle Regulated Hazmat:	Not reported
Own Or Operate UST:	Not reported
Subject To APSA:	Not reported
Generate Haz Waste:	Y
Treat Haz Waste:	Not reported
Generate Medical Waste:	Y

Inactive Permits:

Facility Id:	150009
Update Date:	11/02/2012
Case Number:	Not reported
Name:	WASTE 902 INFECTIOUS WASTE, SHARPS
Other Information:	ISOLYSER
Material Waste:	Waste
Hazardous Categories 1:	Not reported
Hazardous Categories 2:	Not reported

Facility Id:	150009
Update Date:	11/02/2012
Case Number:	Not reported
Name:	WASTE 541 PHOTOCHEM/PHOTOPROC WASTE
Other Information:	FIXER-DEVELOPER/HAULER IS 2366 DIAGNOSTIC IMAGING
Material Waste:	Waste
Hazardous Categories 1:	Not reported
Hazardous Categories 2:	Not reported

AV245
WSW
> 1
2.748 mi.
14507 ft.

5523 MISSION RD
BONSALL, CA 92003

Site 5 of 6 in cluster AV

EDR Hist Cleaner **1015074842**
N/A

Relative:
Lower

Actual:
178 ft.

EDR Historical Cleaners:

Name:	QUALITY CLEANERS
Year:	2001
Address:	5523 MISSION RD
Name:	QUALITY CLEANERS
Year:	2002
Address:	5523 MISSION RD
Name:	QUALITY CLEANERS
Year:	2003
Address:	5523 MISSION RD
Name:	QUALITY CLEANERS
Year:	2004
Address:	5523 MISSION RD
Name:	QUALITY CLEANERS
Year:	2005
Address:	5523 MISSION RD
Name:	QUALITY CLEANERS
Year:	2006
Address:	5523 MISSION RD
Name:	QUALITY DRY CLEANERS LAUNDRY
Year:	2006
Address:	5523 MISSION RD
Name:	QUALITY CLEANERS
Year:	2007
Address:	5523 MISSION RD
Name:	QUALITY CLEANERS
Year:	2008
Address:	5523 MISSION RD
Name:	QUALITY CLEANERS
Year:	2010
Address:	5523 MISSION RD
Name:	QUALITY DRY CLEANERS
Year:	2011
Address:	5523 MISSION RD
Name:	QUALITY CLEANERS
Year:	2012
Address:	5523 MISSION RD

AV246
WSW
> 1
2.748 mi.
14507 ft.

5523 SOUTH MISSION RD
BONSALL, CA 92003

Site 6 of 6 in cluster AV

CHMIRS **S110420310**
N/A

Relative:
Lower

Actual:
178 ft.

CHMIRS:

OES Incident Number:	08-7217
OES notification:	10/06/2008
OES Date:	Not reported
OES Time:	Not reported
Date Completed:	**Not reported**
Property Use:	Not reported
Agency Id Number:	Not reported
Agency Incident Number:	Not reported
Time Notified:	Not reported
Time Completed:	Not reported
Surrounding Area:	Not reported
Estimated Temperature:	Not reported
Property Management:	Not reported
More Than Two Substances Involved?:	Not reported
Resp Agncy Personel # Of Decontaminated:	Not reported
Responding Agency Personel # Of Injuries:	Not reported
Responding Agency Personel # Of Fatalities:	Not reported
Others Number Of Decontaminated:	Not reported
Others Number Of Injuries:	Not reported
Others Number Of Fatalities:	Not reported
Vehicle Make/year:	Not reported
Vehicle License Number:	Not reported
Vehicle State:	Not reported
Vehicle Id Number:	Not reported
CA DOT PUC/ICC Number:	Not reported
Company Name:	Not reported
Reporting Officer Name/ID:	Not reported
Report Date:	Not reported
Facility Telephone:	Not reported
Waterway Involved:	Yes
Waterway:	Bonsall Creek
Spill Site:	Merchant/Business
Cleanup By:	Responsible Party
Containment:	Not reported
What Happened:	Not reported
Type:	Not reported
Measure:	Gal(s)
Other:	Not reported
Date/Time:	0930
Year:	2008
Agency:	Rainbow Municipal Water Dist
Incident Date:	10/6/2008
Admin Agency:	San Diego County Health Services Dept.
Amount:	Not reported
Contained:	Yes
Site Type:	Bonsall Creek
E Date:	Not reported
Substance:	Sewage
Quantity Released:	2,425
Unknown:	Not reported
Substance #2:	Not reported
Substance #3:	Not reported

(Continued) **S110420310**

Evacuations:	0
Number of Injuries:	0
Number of Fatalities:	0
#1 Pipeline:	Not reported
#2 Pipeline:	Not reported
#3 Pipeline:	Not reported
#1 Vessel >= 300 Tons:	Not reported
#2 Vessel >= 300 Tons:	Not reported
#3 Vessel >= 300 Tons:	Not reported
Evacs:	Not reported
Injuries:	Not reported
Fatals:	Not reported
Comments:	Not reported
Description:	Caller is reporting an overflow from a private lateral. Vacs on scene are controlling the release.

AU247 **R.N. NELSON EARTHMOVERS INC.** **SWEEPS UST** **U001571486**
SE **8487 NELSON WAY** **HIST UST** **N/A**
> 1 **ESCONDIDO, CA 92026**
2.754 mi.
14541 ft. **Site 5 of 6 in cluster AU**

Relative:
Higher

Actual:
367 ft.

SWEEPS UST:

Status:	Not reported
Comp Number:	20280
Number:	Not reported
Board Of Equalization:	44-023154
Referral Date:	Not reported
Action Date:	Not reported
Created Date:	Not reported
Owner Tank Id:	Not reported
SWRCB Tank Id:	37-000-020280-000001
Tank Status:	Not reported
Capacity:	8000
Active Date:	Not reported
Tank Use:	M.V. FUEL
STG:	PRODUCT
Content:	OTHER
Number Of Tanks:	1

Status:	Active
Comp Number:	20280
Number:	9
Board Of Equalization:	44-023154
Referral Date:	Not reported
Action Date:	06-26-92
Created Date:	02-29-88
Owner Tank Id:	Not reported
SWRCB Tank Id:	Not reported
Tank Status:	Not reported
Capacity:	Not reported
Active Date:	Not reported
Tank Use:	Not reported
STG:	Not reported
Content:	Not reported
Number Of Tanks:	Not reported

R.N. NELSON EARTHMOVERS INC. (Continued) **U001571486**

HIST UST:

File Number:	0002F1BF
URL:	http://geotracker.waterboards.ca.gov/ustpdfs/pdf/0002F1BF.pdf
Region:	STATE
Facility ID:	00000044103
Facility Type:	Other
Other Type:	GRADING CONTRACTOR
Contact Name:	NOEL NELSON
Telephone:	6197492582
Owner Name:	R.N. NELSON
Owner Address:	8487 NELSON WAY
Owner City,St,Zip:	ESCONDIDO, CA 92025
Total Tanks:	0001
Tank Num:	001
Container Num:	#1
Year Installed:	1974
Tank Capacity:	00008000
Tank Used for:	PRODUCT
Type of Fuel:	DIESEL
Container Construction Thickness:	1/4
Leak Detection:	None

Click here for Geo Tracker PDF:

AU248 **MOORE GREENHOUSES & NURSERY** **San Diego Co. HMMD** **S104761283**
SE **8490 NELSON WY** **N/A**
> 1 **ESCONDIDO, CA 92026**
2.765 mi.
14598 ft. **Site 6 of 6 in cluster AU**

Relative:
Higher

Actual:
378 ft.

SAN DIEGO CO. HMMD:

Facility Id:	199241
Business Type:	6HKAG
EPA Id Number:	Not reported
APN:	127-222-18-00
Last HMMD Inspection:	04/18/1990
Permit Status:	INAC
Permit Expiration:	04/18/1990
Facility Owner:	JOHN MOORE
Facility Address:	P O BOX 483
Facility City:	BONSALL
Facility State:	CA
Facility Zip:	92085-0483
UST Owner:	Not reported
Handle Regulated Hazmat:	Not reported
Own Or Operate UST:	Not reported
Subject To APSA:	Not reported
Generate Haz Waste:	Not reported
Treat Haz Waste:	Not reported
Generate Medical Waste:	Not reported

249
NNE
> 1
2.769 mi.
14621 ft.

FALLBROOK TRACT 47291
PALA MESA DRIVE AND DAISY LANE
FALLBROOK, CA 92028

NPDES **S112241756**
N/A

Relative:
Higher

Actual:
389 ft.

NPDES:

Npdes Number:	Not reported
Facility Status:	Not reported
Agency Id:	Not reported
Region:	9
Regulatory Measure Id:	431513
Order No:	Not reported
Regulatory Measure Type:	Construction
Place Id:	Not reported
WDID:	9 37C364812
Program Type:	Not reported
Adoption Date Of Regulatory Measure:	Not reported
Effective Date Of Regulatory Measure:	Not reported
Expiration Date Of Regulatory Measure:	Not reported
Termination Date Of Regulatory Measure:	Not reported
Discharge Name:	Not reported
Discharge Address:	Not reported
Discharge City:	Not reported
Discharge State:	Not reported
Discharge Zip:	Not reported
RECEIVED DATE:	10/9/2012
PROCESSED DATE:	10/17/2012
STATUS CODE NAME:	Active
STATUS DATE:	3/27/2015
PLACE SIZE:	30
PLACE SIZE UNIT:	Acres
FACILITY CONTACT NAME:	Chris Beucler
FACILITY CONTACT TITLE:	Superintendent
FACILITY CONTACT PHONE:	760-451-2515
FACILITY CONTACT PHONE EXT:	Not reported
FACILITY CONTACT EMAIL:	CBeucler@Beuclerhomes.com
OPERATOR NAME:	Zephyr Partners Fallbrook Development LLC
OPERATOR ADDRESS:	11750 Sorrento Valley Road #130
OPERATOR CITY:	San Diego
OPERATOR STATE:	California
OPERATOR ZIP:	92121
OPERATOR CONTACT NAME:	Brad Termini
OPERATOR CONTACT TITLE:	Not reported
OPERATOR CONTACT PHONE:	858-348-7672
OPERATOR CONTACT PHONE EXT:	Not reported
OPERATOR CONTACT EMAIL:	mandy@zephyrpartners.com
OPERATOR TYPE:	Private Business
DEVELOPER NAME:	Zephyr Partners Fallbrook Development LLC
DEVELOPER ADDRESS:	11750 Sorrento Valley Road #130
DEVELOPER CITY:	San Diego
DEVELOPER STATE:	California
DEVELOPER ZIP:	92121
DEVELOPER CONTACT NAME:	Shawn Monteith
DEVELOPER CONTACT TITLE:	Not reported
CONSTYPE LINEAR UTILITY IND:	N
EMERGENCY PHONE NO:	760-801-5811
EMERGENCY PHONE EXT:	Not reported
CONSTYPE ABOVE GROUND IND:	N

FALLBROOK TRACT 47291 (Continued) **S112241756**

CONSTYPE BELOW GROUND IND:	N
CONSTYPE CABLE LINE IND:	N
CONSTYPE COMM LINE IND:	N
CONSTYPE COMMERTIAL IND:	N
CONSTYPE ELECTRICAL LINE IND:	N
CONSTYPE GAS LINE IND:	N
CONSTYPE INDUSTRIAL IND:	N
CONSTYPE OTHER DESRIPTION:	Not reported
CONSTYPE OTHER IND:	N
CONSTYPE RECONS IND:	N
CONSTYPE RESIDENTIAL IND:	Y
CONSTYPE TRANSPORT IND:	N
CONSTYPE UTILITY DESCRIPTION:	Not reported
CONSTYPE UTILITY IND:	N
CONSTYPE WATER SEWER IND:	N
DIR DISCHARGE USWATER IND:	N
RECEIVING WATER NAME:	Rainbow Creek
CERTIFIER NAME:	Brad Termini
CERTIFIER TITLE:	Not reported
CERTIFICATION DATE:	09-OCT-12
PRIMARY SIC:	Not reported
SECONDARY SIC:	Not reported
TERTIARY SIC:	Not reported
Npdes Number:	CAS000002
Facility Status:	Active
Agency Id:	0
Region:	9
Regulatory Measure Id:	431513
Order No:	2009-0009-DWQ
Regulatory Measure Type:	Enrollee
Place Id:	Not reported
WDID:	9 37C364812
Program Type:	Construction
Adoption Date Of Regulatory Measure:	Not reported
Effective Date Of Regulatory Measure:	10/17/2012
Expiration Date Of Regulatory Measure:	Not reported
Termination Date Of Regulatory Measure:	Not reported
Discharge Name:	Zephyr Partners Fallbrook Development LLC
Discharge Address:	11750 Sorrento Valley Road #130
Discharge City:	San Diego
Discharge State:	California
Discharge Zip:	92121
RECEIVED DATE:	Not reported
PROCESSED DATE:	Not reported
STATUS CODE NAME:	Not reported
STATUS DATE:	Not reported
PLACE SIZE:	Not reported
PLACE SIZE UNIT:	Not reported
FACILITY CONTACT NAME:	Not reported
FACILITY CONTACT TITLE:	Not reported
FACILITY CONTACT PHONE:	Not reported
FACILITY CONTACT PHONE EXT:	Not reported
FACILITY CONTACT EMAIL:	Not reported
OPERATOR NAME:	Not reported
OPERATOR ADDRESS:	Not reported
OPERATOR CITY:	Not reported

FALLBROOK TRACT 47291 (Continued) **S112241756**

OPERATOR STATE:	Not reported
OPERATOR ZIP:	Not reported
OPERATOR CONTACT NAME:	Not reported
OPERATOR CONTACT TITLE:	Not reported
OPERATOR CONTACT PHONE:	Not reported
OPERATOR CONTACT PHONE EXT:	Not reported
OPERATOR CONTACT EMAIL:	Not reported
OPERATOR TYPE:	Not reported
DEVELOPER NAME:	Not reported
DEVELOPER ADDRESS:	Not reported
DEVELOPER CITY:	Not reported
DEVELOPER STATE:	Not reported
DEVELOPER ZIP:	Not reported
DEVELOPER CONTACT NAME:	Not reported
DEVELOPER CONTACT TITLE:	Not reported
CONSTYPE LINEAR UTILITY IND:	Not reported
EMERGENCY PHONE NO:	Not reported
EMERGENCY PHONE EXT:	Not reported
CONSTYPE ABOVE GROUND IND:	Not reported
CONSTYPE BELOW GROUND IND:	Not reported
CONSTYPE CABLE LINE IND:	Not reported
CONSTYPE COMM LINE IND:	Not reported
CONSTYPE COMMERTIAL IND:	Not reported
CONSTYPE ELECTRICAL LINE IND:	Not reported
CONSTYPE GAS LINE IND:	Not reported
CONSTYPE INDUSTRIAL IND:	Not reported
CONSTYPE OTHER DESRIPTION:	Not reported
CONSTYPE OTHER IND:	Not reported
CONSTYPE RECONS IND:	Not reported
CONSTYPE RESIDENTIAL IND:	Not reported
CONSTYPE TRANSPORT IND:	Not reported
CONSTYPE UTILITY DESCRIPTION:	Not reported
CONSTYPE UTILITY IND:	Not reported
CONSTYPE WATER SEWER IND:	Not reported
DIR DISCHARGE USWATER IND:	Not reported
RECEIVING WATER NAME:	Not reported
CERTIFIER NAME:	Not reported
CERTIFIER TITLE:	Not reported
CERTIFICATION DATE:	Not reported
PRIMARY SIC:	Not reported
SECONDARY SIC:	Not reported
TERTIARY SIC:	Not reported

AW250 **NOBEL GAS & DIESEL** **San Diego Co. HMMD** **S104756179**
WSW **5580 MISSION RD** **N/A**
> 1 **BONSALL, CA 92003**
2.771 mi.
14630 ft. **Site 1 of 13 in cluster AW**

Relative:
Lower

Actual:
173 ft.

SAN DIEGO CO. HMMD:

Facility Id:	137449
Business Type:	6HK20
EPA Id Number:	Not reported
APN:	126-230-27-00
Last HMMD Inspection:	Not reported
Permit Status:	TEMP
Permit Expiration:	04/27/2002
Facility Owner:	BONDALL LIQUOR MART & DELI

NOBEL GAS & DIESEL (Continued) **S104756179**

Facility Address:	5580 MISSION ROAD
Facility City:	BONSALL
Facility State:	CA
Facility Zip:	92003-
UST Owner:	JOHN ZORA
Handle Regulated Hazmat:	Not reported
Own Or Operate UST:	Not reported
Subject To APSA:	Not reported
Generate Haz Waste:	Not reported
Treat Haz Waste:	Not reported
Generate Medical Waste:	Not reported

---

251 **EDR Hist Cleaner** **1015063347**
West **4539 BAJA MISSION RD** **N/A**
> 1 **FALLBROOK, CA 92028**
2.776 mi.
14656 ft.

Relative:
Higher

Actual:
271 ft.

EDR Historical Cleaners:

Name:	BISHOP CARPET & UPHOLSTERY CLEANING
Year:	2005
Address:	4539 BAJA MISSION RD
Name:	BISHOP CARPET & UPHOLSTERY CLEANING
Year:	2006
Address:	4539 BAJA MISSION RD
Name:	BISHOP CARPET & UPHOLSTERY CLEANING
Year:	2009
Address:	4539 BAJA MISSION RD
Name:	BISHOP CARPET & UPHOLSTERY CLEANING
Year:	2012
Address:	4539 BAJA MISSION RD

---

252 **MR PETER ARTH** **HIST UST** **U001571653**
North **3741 VIA VIENTO** **N/A**
> 1 **FALLBROOK, CA 92028**
2.779 mi.
14672 ft.

Relative:
Higher

Actual:
740 ft.

HIST UST:

File Number:	0002F077
URL:	http://geotracker.waterboards.ca.gov/ustpdfs/pdf/0002F077.pdf
Region:	STATE
Facility ID:	00000015072
Facility Type:	Other
Other Type:	RANCH
Contact Name:	FALLBROOK OIL CO
Telephone:	6197289677
Owner Name:	MR. PETER ARTH
Owner Address:	3741 VIA VIENTO
Owner City,St,Zip:	FALLBROOK, CA 92028
Total Tanks:	0001
Tank Num:	001

MR PETER ARTH (Continued) **U001571653**

Container Num:	1
Year Installed:	1977
Tank Capacity:	00000300
Tank Used for:	PRODUCT
Type of Fuel:	DIESEL
Container Construction Thickness:	12
Leak Detection:	None

Click here for Geo Tracker PDF:

AW253 **SUBURBAN PROPANE** **San Diego Co. HMMD** **S104398641**
WSW **30919 S MISSION** **N/A**
> 1 **BONSALL, CA 92003**
2.791 mi.
14736 ft. **Site 2 of 13 in cluster AW**

Relative:
Lower

Actual:
177 ft.

SAN DIEGO CO. HMMD:

Facility Id:	128658
Business Type:	Not reported
EPA Id Number:	Not reported
APN:	126-240-33-00
Last HMMD Inspection:	02/17/1989
Permit Status:	INAC
Permit Expiration:	02/17/1989
Facility Owner:	CORPORATION
Facility Address:	PO BOX 265
Facility City:	BONSALL
Facility State:	CA
Facility Zip:	92003-0265
UST Owner:	Not reported
Handle Regulated Hazmat:	Not reported
Own Or Operate UST:	Not reported
Subject To APSA:	Not reported
Generate Haz Waste:	Not reported
Treat Haz Waste:	Not reported
Generate Medical Waste:	Not reported

AX254 **RANCHO LA JOLLA-AWM** **FINDS** **1016430715**
East **32314 LANCASTER MTN RD** **ECHO** **N/A**
> 1 **ESCONDIDO, CA 92026**
2.811 mi.
14844 ft. **Site 1 of 2 in cluster AX**

Relative:
Higher

Actual:
460 ft.

FINDS:

Registry ID: 110055818316

Environmental Interest/Information System
STATE MASTER

ECHO:

Envid:	1016430715
Registry ID:	110055818316
DFR URL:	http://echo.epa.gov/detailed_facility_report?fid=110055818316

AX255 **RANCHO LA JOLLA** **San Diego Co. HMMD** **S113894563**
East **32314 LANCASTER MTN RD** **N/A**
> 1 **ESCONDIDO, CA 92026**
2.811 mi.
14844 ft. **Site 2 of 2 in cluster AX**

Relative:
Higher

Actual:
460 ft.

SAN DIEGO CO. HMMD:

Facility Id:	207850
Business Type:	6HKAG
EPA Id Number:	Not reported
APN:	128-160-26-00
Last HMMD Inspection:	03/13/2010
Permit Status:	EXEM
Permit Expiration:	03/31/2008
Facility Owner:	SERRATO GROVE MANAGEMENT
Facility Address:	36437 CARNEY RD #B
Facility City:	Valley Center
Facility State:	CA
Facility Zip:	92082
UST Owner:	Not reported
Handle Regulated Hazmat:	Y
Own Or Operate UST:	Not reported
Subject To APSA:	Not reported
Generate Haz Waste:	Not reported
Treat Haz Waste:	Not reported
Generate Medical Waste:	Not reported

AY256 **FREDERICK W MACK III** **PEST LIC** **S117644995**
NW **2149 VISTA VALLE VERDE** **N/A**
> 1 **FALLBROOK, CA 92028**
2.815 mi.
14861 ft. **Site 1 of 2 in cluster AY**

Relative:
Higher

Actual:
660 ft.

PEST LIC:

Facility Type:	PCA
Categories:	ABCDEFG
License No:	73663
Issued or Renewed Date:	01/01/2016
Expiration Date:	12/31/2017

AY257 **FREDERICK MACK III** **PEST LIC** **S117652545**
NW **2149 VISTA VALLE VERDE** **N/A**
> 1 **FALLBROOK, CA 92028**
2.815 mi.
14861 ft. **Site 2 of 2 in cluster AY**

Relative:
Higher

Actual:
660 ft.

PEST LIC:

Facility Type:	QAL
Categories:	CDO
License No:	98422
Issued or Renewed Date:	01/01/2016
Expiration Date:	12/31/2017

AZ258 **NORTH COUNTY FIRE PROTECT DIS STA #4** **San Diego Co. HMMD** **S104753683**
NNE **4375 PALA MESA DR** **N/A**
> 1 **FALLBROOK, CA 92028**
2.819 mi.
14883 ft. **Site 1 of 3 in cluster AZ**

Relative:
Higher

Actual:
346 ft.

SAN DIEGO CO. HMMD:

Facility Id:	133261
Business Type:	6HK18
EPA Id Number:	Not reported
APN:	125-050-63-00
Last HMMD Inspection:	12/13/1995
Permit Status:	INAC
Permit Expiration:	12/13/1995
Facility Owner:	NORTH COUNTY FIRE PROTECTION#4
Facility Address:	315 E IVY ST
Facility City:	FALLBROOK
Facility State:	CA
Facility Zip:	92028-
UST Owner:	Not reported
Handle Regulated Hazmat:	Not reported
Own Or Operate UST:	Not reported
Subject To APSA:	Not reported
Generate Haz Waste:	Not reported
Treat Haz Waste:	Not reported
Generate Medical Waste:	Not reported

Facility Id:	204354
Business Type:	6HK52
EPA Id Number:	Not reported
APN:	125-050-58-00
Last HMMD Inspection:	08/20/2012
Permit Status:	OPEN
Permit Expiration:	02/28/2013
Facility Owner:	NORTH COUNTY FIRE PROTECTION DISTRICT
Facility Address:	330 S MAIN ST
Facility City:	FALLBROOK
Facility State:	CA
Facility Zip:	92028
UST Owner:	Not reported
Handle Regulated Hazmat:	Y
Own Or Operate UST:	Not reported
Subject To APSA:	Not reported
Generate Haz Waste:	Not reported
Treat Haz Waste:	Not reported
Generate Medical Waste:	Not reported

Active Permits:

Facility Id:	204354
Update Date:	11/02/2012
Case Number:	68476-85-7
Name:	PROPANE
Other Information:	Not reported
Material Waste:	Material
Hazardous Categories 1:	FIRE
Hazardous Categories 2:	PRESSURE RELEASE

Facility Id:	204354
Update Date:	11/02/2012
Case Number:	68476-34-6

NORTH COUNTY FIRE PROTECT DIS STA #4 (Continued) **S104753683**

Name: DIESEL FUEL
Other Information: Not reported
Material Waste: Material
Hazardous Categories 1: FIRE
Hazardous Categories 2: CHRONIC

Facility Id: 204354
Update Date: 11/02/2012
Case Number: Not reported
Name: WASTE 901 INFECTIOUS WASTE, GENERAL
Other Information: P/U 2X / MO
Material Waste: Waste
Hazardous Categories 1: Not reported
Hazardous Categories 2: Not reported

Facility Id: 204354
Update Date: 11/02/2012
Case Number: Not reported
Name: WASTE 902 INFECTIOUS WASTE, SHARPS
Other Information: P/U 2X / MO
Material Waste: Waste
Hazardous Categories 1: Not reported
Hazardous Categories 2: Not reported

Facility Id: 204354
Update Date: 11/02/2012
Case Number: Not reported
Name: WASTE 311 PHARMACEUTICAL WASTE
Other Information: Not reported
Material Waste: Waste
Hazardous Categories 1: Not reported
Hazardous Categories 2: Not reported

Violations Active Permits:
Facility Id: 204354
Update Date: 11/02/2012
Inspection Date: 06/23/2009
Violation Code: 6HV4309
Violation: SQG:MWMP OR EQUIV NOT ONSITE
Violation Citation: Medical Waste Management Plan or equivalent information not onsite for review (SQG). 117945
Activity: ACTIVE

Facility Id: 204354
Update Date: 11/02/2012
Inspection Date: 06/23/2009
Violation Code: 6HV4303
Violation: SQG:NO MED WASTE DISPOSAL RECORDS
Violation Citation: Generator did not retain on file disposal receipts and/or tracking documents for waste shipped offsite for at least 2 years (SQG). 117945(b)
Activity: ACTIVE

Facility Id: 204354
Update Date: 11/02/2012
Inspection Date: 11/04/2004
Violation Code: 6HV1002

NORTH COUNTY FIRE PROTECT DIS STA #4 (Continued) **S104753683**

Violation: HMBP NOT ESTABISHED/IMPLEMENTED.
Violation Citation: Hazardous materials handler has not established/implemented a business plan. HSC 25503.5(a)
Activity: ACTIVE

Facility Id: 204354
Update Date: 11/02/2012
Inspection Date: 08/20/2012
Violation Code: 6HV4303
Violation: SQG:NO MED WASTE DISPOSAL RECORDS
Violation Citation: Generator did not retain on file disposal receipts and/or tracking documents for waste shipped offsite for at least 2 years (SQG). 117945(b)
Activity: ACTIVE

Facility Id: 204354
Business Type: 6HK52
EPA Id Number: Not reported
APN: 125-050-58-00
Last HMMD Inspection: 08/20/2012
Permit Status: OPEN
Permit Expiration: 02/28/2013
Facility Owner: NORTH COUNTY FIRE PROTECTION DISTRICT
Facility Address: 330 S MAIN ST
Facility City: FALLBROOK
Facility State: CA
Facility Zip: 92028
UST Owner: Not reported
Handle Regulated Hazmat: Y
Own Or Operate UST: Not reported
Subject To APSA: Not reported
Generate Haz Waste: Not reported
Treat Haz Waste: Not reported
Generate Medical Waste: Y

Active Permits:
Facility Id: 204354
Update Date: 11/02/2012
Case Number: 68476-85-7
Name: PROPANE
Other Information: Not reported
Material Waste: Material
Hazardous Categories 1: FIRE
Hazardous Categories 2: PRESSURE RELEASE

Facility Id: 204354
Update Date: 11/02/2012
Case Number: 68476-34-6
Name: DIESEL FUEL
Other Information: Not reported
Material Waste: Material
Hazardous Categories 1: FIRE
Hazardous Categories 2: CHRONIC

Facility Id: 204354
Update Date: 11/02/2012
Case Number: Not reported

NORTH COUNTY FIRE PROTECT DIS STA #4 (Continued) **S104753683**

Name: WASTE 901 INFECTIOUS WASTE, GENERAL
Other Information: P/U 2X / MO
Material Waste: Waste
Hazardous Categories 1: Not reported
Hazardous Categories 2: Not reported

Facility Id: 204354
Update Date: 11/02/2012
Case Number: Not reported
Name: WASTE 902 INFECTIOUS WASTE, SHARPS
Other Information: P/U 2X / MO
Material Waste: Waste
Hazardous Categories 1: Not reported
Hazardous Categories 2: Not reported

Facility Id: 204354
Update Date: 11/02/2012
Case Number: Not reported
Name: WASTE 311 PHARMACEUTICAL WASTE
Other Information: Not reported
Material Waste: Waste
Hazardous Categories 1: Not reported
Hazardous Categories 2: Not reported

Violations Active Permits:
Facility Id: 204354
Update Date: 11/02/2012
Inspection Date: 06/23/2009
Violation Code: 6HV4309
Violation: SQG:MWMP OR EQUIV NOT ONSITE
Violation Citation: Medical Waste Management Plan or equivalent information not onsite for review (SQG). 117945
Activity: ACTIVE

Facility Id: 204354
Update Date: 11/02/2012
Inspection Date: 06/23/2009
Violation Code: 6HV4303
Violation: SQG:NO MED WASTE DISPOSAL RECORDS
Violation Citation: Generator did not retain on file disposal receipts and/or tracking documents for waste shipped offsite for at least 2 years (SQG). 117945(b)
Activity: ACTIVE

Facility Id: 204354
Update Date: 11/02/2012
Inspection Date: 11/04/2004
Violation Code: 6HV1002
Violation: HMBP NOT ESTABISHED/IMPLEMENTED.
Violation Citation: Hazardous materials handler has not established/implemented a business plan. HSC 25503.5(a)
Activity: ACTIVE

Facility Id: 204354
Update Date: 11/02/2012
Inspection Date: 08/20/2012
Violation Code: 6HV4303

NORTH COUNTY FIRE PROTECT DIS STA #4 (Continued) **S104753683**

Violation: SQG:NO MED WASTE DISPOSAL RECORDS
Violation Citation: Generator did not retain on file disposal receipts and/or tracking documents for waste shipped offsite for at least 2 years (SQG). 117945(b)
Activity: ACTIVE

AW259 **PRESTIGE STATIONS/ARCO #5599** **RGA LUST** **S114671824**
WSW **5555 MISSION RD** **N/A**
> 1 **BONSALL, CA**
2.821 mi.
14897 ft. **Site 3 of 13 in cluster AW**

Relative:
Lower

Actual:
183 ft.

RGA LUST:

2012	PRESTIGE STATIONS/ARCO #5599	5555 MISSION RD
2011	PRESTIGE STATIONS/ARCO #5599	5555 MISSION RD
2010	PRESTIGE STATIONS/ARCO #5599	5555 MISSION RD
2009	PRESTIGE STATIONS/ARCO #5599	5555 MISSION RD
2008	PRESTIGE STATIONS/ARCO #5599	5555 MISSION RD
2007	PRESTIGE STATIONS/ARCO #5599	5555 MISSION RD
2006	PRESTIGE STATIONS/ARCO #5599	5555 MISSION RD
2005	PRESTIGE STATIONS/ARCO #5599	5555 MISSION RD

AW260 **PRESTIGE STATIONS/ARCO #5599** **SAN DIEGO CO. SAM** **U003941193**
WSW **5555 MISSION RD** **UST** **N/A**
> 1 **BONSALL, CA 92003**
2.821 mi.
14897 ft. **Site 4 of 13 in cluster AW**

Relative:
Lower

Actual:
183 ft.

SAN DIEGO CO. SAM:
Case Number: H26592-001
Agency: DEH Site Assessment & Mitigation
Funding: **LOP - Federal Fund**
Facility Type: Drinking Water Aquifer Impacted
Facility Status: Closed Case
Date: 1/22/2007
Date Began: 10/18/1999

UST:
Facility ID: H26592
Permitting Agency: SAN DIEGO COUNTY
Latitude: 33.2910881
Longitude: -117.2249894

AW261 **ARCO FACILITY NO 05599** **RCRA NonGen / NLR** **1004678082**
WSW **5555 MISSION ROAD** **FINDS** **CAR000104869**
> 1 **BONSALL, CA 92003** **ECHO**
2.821 mi.
14897 ft. **Site 5 of 13 in cluster AW**

Relative:
Lower

Actual:
183 ft.

RCRA NonGen / NLR:
Date form received by agency: 08/26/2009
Facility name: ARCO FACILITY NO 05599
Facility address: 5555 MISSION RD

ARCO FACILITY NO 05599 (Continued) **1004678082**

BONSALL, CA 92003
EPA ID: CAR000104869
Mailing address: 25971 TOWNE CENTRE DR
FOOTHILL RANCH, CA 92610
Contact: JACKIE DOUGHERTY
Contact address: 25971 TOWNE CENTRE DR
FOOTHILL RANCH, CA 92610
Contact country: US
Contact telephone: 949-460-5200
Contact email: JACKIE@BELSHIRE.COM
EPA Region: 09
Classification: Non-Generator
Description: Handler: Non-Generators do not presently generate hazardous waste

Owner/Operator Summary:
Owner/operator name: B P WEST COAST PRODUCTS LLC
Owner/operator address: P O BOX 6038
ARTESIA, CA 90702
Owner/operator country: Not reported
Owner/operator telephone: (714) 690-2425
Legal status: Private
Owner/Operator Type: Owner
Owner/Op start date: Not reported
Owner/Op end date: Not reported

Handler Activities Summary:
U.S. importer of hazardous waste: No
Mixed waste (haz. and radioactive): No
Recycler of hazardous waste: No
Transporter of hazardous waste: No
Treater, storer or disposer of HW: No
Underground injection activity: No
On-site burner exemption: No
Furnace exemption: No
Used oil fuel burner: No
Used oil processor: No
User oil refiner: No
Used oil fuel marketer to burner: No
Used oil Specification marketer: No
Used oil transfer facility: No
Used oil transporter: No

Historical Generators:
Date form received by agency: 06/03/2002
Site name: ARCO FACILITY NO 05599
Classification: Small Quantity Generator

. Waste code: D000
. Waste name: Not Defined

. Waste code: D001
. Waste name: IGNITABLE WASTE

. Waste code: D018
. Waste name: BENZENE

ARCO FACILITY NO 05599 (Continued) **1004678082**

Violation Status: No violations found

FINDS:

Registry ID: 110012251801

Environmental Interest/Information System

California Hazardous Waste Tracking System - Datamart (HWTS-DATAMART) provides California with information on hazardous waste shipments for generators, transporters, and treatment, storage, and disposal facilities.

HAZARDOUS AIR POLLUTANT MAJOR

RCRAInfo is a national information system that supports the Resource Conservation and Recovery Act (RCRA) program through the tracking of events and activities related to facilities that generate, transport, and treat, store, or dispose of hazardous waste. RCRAInfo allows RCRA program staff to track the notification, permit, compliance, and corrective action activities required under RCRA.

ECHO:

Envid:	1004678082
Registry ID:	110012251801
DFR URL:	http://echo.epa.gov/detailed_facility_report?fid=110012251801

AW262 **ARCO STATION #5599** **RGA LUST** **S114576288**
WSW **5555 MISSION RD** **N/A**
> 1 **BONSALL, CA**
2.821 mi.
14897 ft. **Site 6 of 13 in cluster AW**

Relative:
Lower

Actual:
183 ft.

RGA LUST:

2002	ARCO STATION #5599	5555 MISSION RD
2001	ARCO STATION #5599	5555 MISSION RD

AW263 **BP WEST COAST PRODUCTS LLC 05599** **HAZNET** **S113113879**
WSW **5555 MISSION RD** **N/A**
> 1 **BONSALL, CA 92003**
2.821 mi.
14897 ft. **Site 7 of 13 in cluster AW**

Relative:
Lower

Actual:
183 ft.

HAZNET:

envid:	S113113879
Year:	2002
GEPAID:	CAL000225491
Contact:	CARLOS RODRIGUEZ
Telephone:	7146705402
Mailing Name:	Not reported
Mailing Address:	PO BOX 6038
Mailing City,St,Zip:	ARTESIA, CA 907026038
Gen County:	Not reported
TSD EPA ID:	CAT080013352
TSD County:	Not reported
Waste Category:	Aqueous solution with total organic residues less than 10 percent

BP WEST COAST PRODUCTS LLC 05599 (Continued) **S113113879**

Disposal Method: Recycler
Tons: 0.2
Cat Decode: Aqueous solution with total organic residues less than 10 percent
Method Decode: Recycler
Facility County: San Diego

AW264 **BONSALL SERVICE STATION LP** **HAZNET** **S113157442**
WSW **5555 MISSION RD** **N/A**
> 1 **BONSALL, CA 92003**
2.821 mi.
14897 ft. **Site 8 of 13 in cluster AW**

Relative:
Lower

Actual:
183 ft.

HAZNET:
envid: S113157442
Year: 2014
GEPAID: CAL000347725
Contact: DONNA MARNOFF
Telephone: 9512803833
Mailing Name: Not reported
Mailing Address: 5555 MISSION RD
Mailing City,St,Zip: BONSALL, CA 920033600
Gen County: San Diego
TSD EPA ID: NVT330010000
TSD County: 99
Waste Category: Other organic solids
Disposal Method: Landfill Or Surface Impoundment That Will Be Closed As Landfill(To Include On-Site Treatment And/Or Stabilization)
Tons: 0.075
Cat Decode: Other organic solids
Method Decode: Landfill Or Surface Impoundment That Will Be Closed As Landfill(To Include On-Site Treatment And/Or Stabilization)
Facility County: San Diego

envid: S113157442
Year: 2014
GEPAID: CAL000347725
Contact: DONNA MARNOFF
Telephone: 9512803833
Mailing Name: Not reported
Mailing Address: 5555 MISSION RD
Mailing City,St,Zip: BONSALL, CA 920033600
Gen County: San Diego
TSD EPA ID: CAT080013352
TSD County: Los Angeles
Waste Category: Aqueous solution with total organic residues less than 10 percent
Disposal Method: Other Recovery Of Reclamation For Reuse Including Acid Regeneration, Organics Recovery Ect
Tons: 0.021
Cat Decode: Aqueous solution with total organic residues less than 10 percent
Method Decode: Other Recovery Of Reclamation For Reuse Including Acid Regeneration, Organics Recovery Ect
Facility County: San Diego

envid: S113157442
Year: 2011
GEPAID: CAL000347725
Contact: DOUGLAS LINDSEY
Telephone: 9512803833

BONSALL SERVICE STATION LP (Continued) **S113157442**

Mailing Name: Not reported
Mailing Address: PO BOX 1958
Mailing City,St,Zip: CORONA, CA 928781958
Gen County: Not reported
TSD EPA ID: CAT080013352
TSD County: Not reported
Waste Category: Aqueous solution with total organic residues less than 10 percent
Disposal Method: Other Recovery Of Reclamation For Reuse Including Acid Regeneration, Organics Recovery Ect
Tons: 0.735
Cat Decode: Aqueous solution with total organic residues less than 10 percent
Method Decode: Other Recovery Of Reclamation For Reuse Including Acid Regeneration, Organics Recovery Ect
Facility County: San Diego

envid: S113157442
Year: 2011
GEPAID: CAL000347725
Contact: DOUGLAS LINDSEY
Telephone: 9512803833
Mailing Name: Not reported
Mailing Address: PO BOX 1958
Mailing City,St,Zip: CORONA, CA 928781958
Gen County: Not reported
TSD EPA ID: NVT330010000
TSD County: Not reported
Waste Category: Other organic solids
Disposal Method: Landfill Or Surface Impoundment That Will Be Closed As Landfill(To Include On-Site Treatment And/Or Stabilization)
Tons: 0.1
Cat Decode: Other organic solids
Method Decode: Landfill Or Surface Impoundment That Will Be Closed As Landfill(To Include On-Site Treatment And/Or Stabilization)
Facility County: San Diego

AW265 **ARCO 5599** **RGA LUST** **S114575106**
WSW **5555 MISSION RD** **N/A**
> 1 **BONSALL, CA**
2.821 mi.
14897 ft. **Site 9 of 13 in cluster AW**

Relative:
Lower

RGA LUST:
2003 ARCO 5599 5555 MISSION RD

Actual:
183 ft.

AW266 **BP WEST COAST PRODUCTS LLC 5599** **HAZNET** **S113176207**
WSW **5555 MISSION RD** **N/A**
> 1 **BONSALL, CA 92003**
2.821 mi.
14897 ft. **Site 10 of 13 in cluster AW**

Relative:
Lower

HAZNET:
envid: S113176207
Year: 2009
GEPAID: CAR000104869
Contact: Waste Specialist
Telephone: 7142286480

Actual:
183 ft.

BP WEST COAST PRODUCTS LLC 5599 (Continued) **S113176207**

Mailing Name:	Not reported
Mailing Address:	PO BOX 80249
Mailing City,St,Zip:	RCHO STA MARG, CA 926880000
Gen County:	Not reported
TSD EPA ID:	CAT080013352
TSD County:	Not reported
Waste Category:	Aqueous solution with total organic residues less than 10 percent
Disposal Method:	Other Recovery Of Reclamation For Reuse Including Acid Regeneration, Organics Recovery Ect
Tons:	0.1596
Cat Decode:	Aqueous solution with total organic residues less than 10 percent
Method Decode:	Other Recovery Of Reclamation For Reuse Including Acid Regeneration, Organics Recovery Ect
Facility County:	San Diego
envid:	S113176207
Year:	2009
GEPAID:	CAR000104869
Contact:	Waste Specialist
Telephone:	7142286480
Mailing Name:	Not reported
Mailing Address:	PO BOX 80249
Mailing City,St,Zip:	RCHO STA MARG, CA 926880000
Gen County:	Not reported
TSD EPA ID:	CAD008302903
TSD County:	Not reported
Waste Category:	Other organic solids
Disposal Method:	Storage, Bulking, And/Or Transfer Off Site--No Treatment/Reovery (H010-H129) Or (H131-H135)
Tons:	0.0975
Cat Decode:	Other organic solids
Method Decode:	Storage, Bulking, And/Or Transfer Off Site--No Treatment/Reovery (H010-H129) Or (H131-H135)
Facility County:	San Diego
envid:	S113176207
Year:	2009
GEPAID:	CAR000104869
Contact:	Waste Specialist
Telephone:	7142286480
Mailing Name:	Not reported
Mailing Address:	PO BOX 80249
Mailing City,St,Zip:	RCHO STA MARG, CA 926880000
Gen County:	Not reported
TSD EPA ID:	NVT330010000
TSD County:	Not reported
Waste Category:	Other organic solids
Disposal Method:	Landfill Or Surface Impoundment That Will Be Closed As Landfill(To Include On-Site Treatment And/Or Stabilization)
Tons:	0.013
Cat Decode:	Other organic solids
Method Decode:	Landfill Or Surface Impoundment That Will Be Closed As Landfill(To Include On-Site Treatment And/Or Stabilization)
Facility County:	San Diego
envid:	S113176207
Year:	2008

BP WEST COAST PRODUCTS LLC 5599 (Continued) **S113176207**

GEPAID:	CAR000104869
Contact:	RUTH HA / WASTE SPECIALIST
Telephone:	5035246191
Mailing Name:	Not reported
Mailing Address:	PO BOX 80249
Mailing City,St,Zip:	RCHO STA MARG, CA 926880000
Gen County:	Not reported
TSD EPA ID:	CAD008302903
TSD County:	Not reported
Waste Category:	Other organic solids
Disposal Method:	Storage, Bulking, And/Or Transfer Off Site--No Treatment/Reovery (H010-H129) Or (H131-H135)
Tons:	0.095
Cat Decode:	Other organic solids
Method Decode:	Storage, Bulking, And/Or Transfer Off Site--No Treatment/Reovery (H010-H129) Or (H131-H135)
Facility County:	San Diego

envid:	S113176207
Year:	2008
GEPAID:	CAR000104869
Contact:	RUTH HA / WASTE SPECIALIST
Telephone:	5035246191
Mailing Name:	Not reported
Mailing Address:	PO BOX 80249
Mailing City,St,Zip:	RCHO STA MARG, CA 926880000
Gen County:	Not reported
TSD EPA ID:	CAT080013352
TSD County:	Not reported
Waste Category:	Aqueous solution with total organic residues less than 10 percent
Disposal Method:	Other Recovery Of Reclamation For Reuse Including Acid Regeneration, Organics Recovery Ect
Tons:	0.105
Cat Decode:	Aqueous solution with total organic residues less than 10 percent
Method Decode:	Other Recovery Of Reclamation For Reuse Including Acid Regeneration, Organics Recovery Ect
Facility County:	San Diego

Click this hyperlink while viewing on your computer to access
17 additional CA_HAZNET: record(s) in the EDR Site Report.

AW267 **ARCO PRODUCTS COMPANY** **HAZNET** **S113035103**
WSW **5555 MISSION ROAD** **N/A**
> 1 **BONSALL, CA 92003**
2.821 mi.
14897 ft. **Site 11 of 13 in cluster AW**

Relative:
Lower

Actual:
183 ft.

HAZNET:

envid:	S113035103
Year:	2001
GEPAID:	CAL000034626
Contact:	CARLOS RODRIGUEZ/ENV COMPL ADM
Telephone:	7146705402
Mailing Name:	Not reported
Mailing Address:	PO BOX 6038
Mailing City,St,Zip:	ARTESIA, CA 907026038
Gen County:	Not reported
TSD EPA ID:	CAT080013352

ARCO PRODUCTS COMPANY (Continued) **S113035103**

TSD County: Not reported
Waste Category: Aqueous solution with total organic residues less than 10 percent
Disposal Method: Recycler
Tons: 1.27
Cat Decode: Aqueous solution with total organic residues less than 10 percent
Method Decode: Recycler
Facility County: San Diego

envid: S113035103
Year: 1999
GEPAID: CAL000034626
Contact: ATLANTIC RICHFIELD COMPANY
Telephone: 2134860494
Mailing Name: Not reported
Mailing Address: PO BOX 6038
Mailing City,St,Zip: ARTESIA, CA 907026038
Gen County: Not reported
TSD EPA ID: CAT080013352
TSD County: Not reported
Waste Category: Aqueous solution with total organic residues less than 10 percent
Disposal Method: Recycler
Tons: .4170
Cat Decode: Aqueous solution with total organic residues less than 10 percent
Method Decode: Recycler
Facility County: San Diego

envid: S113035103
Year: 1998
GEPAID: CAL000034626
Contact: ATLANTIC RICHFIELD COMPANY
Telephone: 2134860494
Mailing Name: Not reported
Mailing Address: PO BOX 6038
Mailing City,St,Zip: ARTESIA, CA 907026038
Gen County: Not reported
TSD EPA ID: CAT080013352
TSD County: Not reported
Waste Category: Aqueous solution with total organic residues less than 10 percent
Disposal Method: Recycler
Tons: .6880
Cat Decode: Aqueous solution with total organic residues less than 10 percent
Method Decode: Recycler
Facility County: San Diego

envid: S113035103
Year: 1997
GEPAID: CAL000034626
Contact: ATLANTIC RICHFIELD COMPANY
Telephone: 2134860494
Mailing Name: Not reported
Mailing Address: PO BOX 6038
Mailing City,St,Zip: ARTESIA, CA 907026038
Gen County: Not reported
TSD EPA ID: CAT080013352
TSD County: Not reported
Waste Category: Aqueous solution with total organic residues less than 10 percent
Disposal Method: Recycler

ARCO PRODUCTS COMPANY (Continued) **S113035103**

Tons: .3753
Cat Decode: Aqueous solution with total organic residues less than 10 percent
Method Decode: Recycler
Facility County: San Diego

envid: S113035103
Year: 1996
GEPAID: CAL000034626
Contact: ATLANTIC RICHFIELD COMPANY
Telephone: 2134860494
Mailing Name: Not reported
Mailing Address: PO BOX 6038
Mailing City,St,Zip: ARTESIA, CA 907026038
Gen County: Not reported
TSD EPA ID: CAT080013352
TSD County: Not reported
Waste Category: Aqueous solution with total organic residues less than 10 percent
Disposal Method: Recycler
Tons: .3127
Cat Decode: Aqueous solution with total organic residues less than 10 percent
Method Decode: Recycler
Facility County: San Diego

Click this hyperlink while viewing on your computer to access
3 additional CA_HAZNET: record(s) in the EDR Site Report.

AW268 **PRESTIGE STATIONS INC #5277** **HAZNET** **S113061797**
WSW **5555 MISSION ROAD** **N/A**
> 1 **BONSALL, CA 92003**
2.821 mi.
14897 ft. **Site 12 of 13 in cluster AW**

Relative:
Lower

Actual:
183 ft.

HAZNET:
envid: S113061797
Year: 2001
GEPAID: CAL000106583
Contact: CARLOS RODRIGUEZ
Telephone: 7146705402
Mailing Name: Not reported
Mailing Address: PO BOX 6038
Mailing City,St,Zip: ARTESIA, CA 907026038
Gen County: Not reported
TSD EPA ID: CAD008302903
TSD County: Not reported
Waste Category: Other organic solids
Disposal Method: Transfer Station
Tons: 0.22
Cat Decode: Other organic solids
Method Decode: Transfer Station
Facility County: San Diego

envid: S113061797
Year: 1997
GEPAID: CAL000106583
Contact: PRESTIGE STATIONS INC
Telephone: 7146705403
Mailing Name: Not reported
Mailing Address: PO BOX 6038

PRESTIGE STATIONS INC #5277 (Continued) **S113061797**

Mailing City,St,Zip:	ARTESIA, CA 907026038
Gen County:	Not reported
TSD EPA ID:	CAD008302903
TSD County:	Not reported
Waste Category:	Other organic solids
Disposal Method:	Transfer Station
Tons:	.0075
Cat Decode:	Other organic solids
Method Decode:	Transfer Station
Facility County:	San Diego

AW269 **ARCO FACILITY NO. 5599** **LUST** **S104494695**
WSW **5555 MISSION RD** **San Diego Co. HMMD** **N/A**
> 1 **BONSALL, CA 92003** **SWEEPS UST**
2.821 mi. **EMI**
14897 ft. **Site 13 of 13 in cluster AW**

Relative:
Lower

Actual:
183 ft.

LUST:

Region:	STATE
Global Id:	T0607399205
Latitude:	33.289677
Longitude:	-117.22625
Case Type:	LUST Cleanup Site
Status:	Completed - Case Closed
Status Date:	01/22/2007
Lead Agency:	SAN DIEGO COUNTY LOP
Case Worker:	Not reported
Local Agency:	Not reported
RB Case Number:	9UT3990
LOC Case Number:	H26592-001
File Location:	Local Agency
Potential Media Affect:	Aquifer used for drinking water supply
Potential Contaminants of Concern:	Gasoline
Site History:	Not reported

Click here to access the California GeoTracker records for this facility:

Status History:

Global Id:	T0607399205
Status:	Completed - Case Closed
Status Date:	01/22/2007
Global Id:	T0607399205
Status:	Open - Case Begin Date
Status Date:	10/18/1999

Regulatory Activities:

Global Id:	T0607399205
Action Type:	Other
Date:	10/18/1999
Action:	Leak Stopped
Global Id:	T0607399205
Action Type:	Other
Date:	10/18/1999
Action:	Leak Discovery
Global Id:	T0607399205

ARCO FACILITY NO. 5599 (Continued) **S104494695**

Action Type: Other
Date: 10/18/1999
Action: Leak Reported

Global Id: T0607399205
Action Type: Other
Date: 10/18/1999
Action: Leak Began

Global Id: T0607399205
Action Type: ENFORCEMENT
Date: 10/26/1999
Action: Notice of Responsibility

LUST REG 9:
Region: 9
Status: Preliminary site assessment underway
Case Number: 9UT3990
Local Case: H26592-001
Substance: Unleaded Gasoline
Qty Leaked: 0
Abate Method: Not reported
Local Agency: San Diego
How Found: Other Means
How Stopped: Other Means
Source: Unknown
Cause: Unknown
Lead Agency: Local Agency
Case Type: Soil only
Date Found: 10/18/1999
Date Stopped: 10/18/1999
Confirm Date: / /
Submit Workplan: Not reported
Prelim Assess: 10/26/1999
Desc Pollution: Not reported
Remed Plan: / /
Remed Action: Not reported
Began Monitor: Not reported
Release Date: 10/18/1999
Enforce Date: 10/26/99
Closed Date: Not reported
Enforce Type: SEL
Pilot Program: LOP
Basin Number: 903.12
GW Depth: Not reported
Beneficial Use: MUNBU
NPDES Number: Not reported
Priority: Low priority. Priority ranking can change over time.
File Dispn: Not reported
Interim Remedial Actions: Not reported
Cleanup and Abatement order Number: Not reported
Waste Discharge Requirement Number: Not reported

SAN DIEGO CO. HMMD:
Facility Id: 126592

ARCO FACILITY NO. 5599 (Continued) **S104494695**

Business Type:	6HK28
EPA Id Number:	CAR000104869
APN:	126-230-59-00
Last HMMD Inspection:	11/03/2008
Permit Status:	CHNG
Permit Expiration:	01/31/2010
Facility Owner:	BP WEST COAST PRODUCTS LLC
Facility Address:	P O BOX 6038
Facility City:	ARTESIA
Facility State:	CA
Facility Zip:	90702-6038
UST Owner:	BP WEST COAST PRODUCTS LLC
Handle Regulated Hazmat:	Y
Own Or Operate UST:	Y
Subject To APSA:	Not reported
Generate Haz Waste:	Y
Treat Haz Waste:	Not reported
Generate Medical Waste:	Not reported

UST:

UST Name:	UNDERGROUND TANK 126592 T001
Last Update:	2012-11-02 14:17:38
Permit Number:	126592
Tank Type:	DOUBLE WALL
Additional Id:	RT1340 UNLEADED, RT2981, RT3166, RT3950; RT 4410
Capacity Gallons:	10000
UST Contents:	REGULAR UNLEADED
Other Content Info:	REGULAR UNLEADED
Reg Status:	ACTIVE
Remove Close Date:	Not reported
Year Installed:	1989-01-01 00:00:00
Pipe Type:	DOUBLE WALL
Delivery System:	PRESSURE
Monitor Code:	31A
UST Monitor Method:	DW TANK, DW PRESSURIZED PIPE W/ DRY TANK ANNULAR; POSITIVE SHUT-OFF & FAILSAFE, 3.0LLD; UDC W/ POSITIVE SHUT-OFF

UST Name:	UNDERGROUND TANK 126592 T002
Last Update:	2012-11-02 14:17:38
Permit Number:	126592
Tank Type:	DOUBLE WALL
Additional Id:	RT1340 UNLEADED, RT2981, RT3166, RT3950; RT 4410
Capacity Gallons:	10000
UST Contents:	REGULAR UNLEADED
Other Content Info:	REGULAR UNLEADED
Reg Status:	ACTIVE
Remove Close Date:	Not reported
Year Installed:	1989-01-01 00:00:00
Pipe Type:	DOUBLE WALL
Delivery System:	PRESSURE
Monitor Code:	31A
UST Monitor Method:	DW TANK, DW PRESSURIZED PIPE W/ DRY TANK ANNULAR; POSITIVE SHUT-OFF & FAILSAFE, 3.0LLD; UDC W/ POSITIVE SHUT-OFF

UST Name:	UNDERGROUND TANK 126592 T003
Last Update:	2012-11-02 14:17:38
Permit Number:	126592
Tank Type:	DOUBLE WALL

ARCO FACILITY NO. 5599 (Continued) **S104494695**

Additional Id:	RT1340 REGULAR LEADED, RT2981, RT3166, RT3950; RT
Capacity Gallons:	10000
UST Contents:	REGULAR UNLEADED
Other Content Info:	REGULAR UNLEADED
Reg Status:	ACTIVE
Remove Close Date:	Not reported
Year Installed:	1989-01-01 00:00:00
Pipe Type:	DOUBLE WALL
Delivery System:	PRESSURE
Monitor Code:	31A
UST Monitor Method:	DW TANK, DW PRESSURIZED PIPE W/ DRY TANK ANNULAR; POSITIVE SHUT-OFF & FAILSAFE, 3.0LLD; UDC W/ POSITIVE SHUT-OFF

UST Name:	UNDERGROUND TANK 126592 T004
Last Update:	2012-11-02 14:17:38
Permit Number:	126592
Tank Type:	DOUBLE WALL
Additional Id:	RT1340 UNLEADED, RT3166, RT3950; RT 4410
Capacity Gallons:	10000
UST Contents:	PREMIUM UNLEADED
Other Content Info:	PREMIUM UNLEADED
Reg Status:	ACTIVE
Remove Close Date:	Not reported
Year Installed:	1989-01-01 00:00:00
Pipe Type:	DOUBLE WALL
Delivery System:	PRESSURE
Monitor Code:	31A
UST Monitor Method:	DW TANK, DW PRESSURIZED PIPE W/ DRY TANK ANNULAR; POSITIVE SHUT-OFF & FAILSAFE, 3.0LLD; UDC W/ POSITIVE SHUT-OFF

Facility Id:	211134
Business Type:	6HK28
EPA Id Number:	CAL000335900
APN:	126-230-59-00
Last HMMD Inspection:	11/07/2011
Permit Status:	OPEN
Permit Expiration:	05/31/2013
Facility Owner:	HAGOP KOFDARALI
Facility Address:	P O BOX 1958
Facility City:	CORONA
Facility State:	CA
Facility Zip:	92878
UST Owner:	HAGOP KOFDARALI
Handle Regulated Hazmat:	Y
Own Or Operate UST:	Y
Subject To APSA:	Not reported
Generate Haz Waste:	Y
Treat Haz Waste:	Not reported
Generate Medical Waste:	Not reported

UST:

UST Name:	UNDERGROUND TANK 126592 T001
Last Update:	2012-11-02 14:17:38
Permit Number:	211134
Tank Type:	DOUBLE WALL
Additional Id:	RT1340 UNLEADED, RT2981, RT3166, RT3950; RT 4410
Capacity Gallons:	10000

ARCO FACILITY NO. 5599 (Continued) **S104494695**

UST Contents:	REGULAR UNLEADED
Other Content Info:	REGULAR UNLEADED
Reg Status:	ACTIVE
Remove Close Date:	Not reported
Year Installed:	1989-01-01 00:00:00
Pipe Type:	DOUBLE WALL
Delivery System:	PRESSURE
Monitor Code:	31A
UST Monitor Method:	DW TANK, DW PRESSURIZED PIPE W/ DRY TANK ANNULAR; POSITIVE SHUT-OFF & FAILSAFE, 3.0LLD; UDC W/ POSITIVE SHUT-OFF
UST Name:	UNDERGROUND TANK 126592 T002
Last Update:	2012-11-02 14:17:38
Permit Number:	211134
Tank Type:	DOUBLE WALL
Additional Id:	RT1340 UNLEADED, RT2981, RT3166, RT3950; RT 4410
Capacity Gallons:	10000
UST Contents:	REGULAR UNLEADED
Other Content Info:	REGULAR UNLEADED
Reg Status:	ACTIVE
Remove Close Date:	Not reported
Year Installed:	1989-01-01 00:00:00
Pipe Type:	DOUBLE WALL
Delivery System:	PRESSURE
Monitor Code:	31A
UST Monitor Method:	DW TANK, DW PRESSURIZED PIPE W/ DRY TANK ANNULAR; POSITIVE SHUT-OFF & FAILSAFE, 3.0LLD; UDC W/ POSITIVE SHUT-OFF
UST Name:	UNDERGROUND TANK 126592 T003
Last Update:	2012-11-02 14:17:38
Permit Number:	211134
Tank Type:	DOUBLE WALL
Additional Id:	RT1340 REGULAR LEADED, RT2981, RT3166, RT3950; RT
Capacity Gallons:	10000
UST Contents:	REGULAR UNLEADED
Other Content Info:	REGULAR UNLEADED
Reg Status:	ACTIVE
Remove Close Date:	Not reported
Year Installed:	1989-01-01 00:00:00
Pipe Type:	DOUBLE WALL
Delivery System:	PRESSURE
Monitor Code:	31A
UST Monitor Method:	DW TANK, DW PRESSURIZED PIPE W/ DRY TANK ANNULAR; POSITIVE SHUT-OFF & FAILSAFE, 3.0LLD; UDC W/ POSITIVE SHUT-OFF
UST Name:	UNDERGROUND TANK 126592 T004
Last Update:	2012-11-02 14:17:38
Permit Number:	211134
Tank Type:	DOUBLE WALL
Additional Id:	RT1340 UNLEADED, RT3166, RT3950; RT 4410
Capacity Gallons:	10000
UST Contents:	PREMIUM UNLEADED
Other Content Info:	PREMIUM UNLEADED
Reg Status:	ACTIVE
Remove Close Date:	Not reported
Year Installed:	1989-01-01 00:00:00
Pipe Type:	DOUBLE WALL

ARCO FACILITY NO. 5599 (Continued) **S104494695**

Delivery System: PRESSURE
Monitor Code: 31A
UST Monitor Method: DW TANK, DW PRESSURIZED PIPE W/ DRY TANK ANNULAR; POSITIVE SHUT-OFF & FAILSAFE, 3.0LLD; UDC W/ POSITIVE SHUT-OFF

Active Permits:

Facility Id: 211134
Update Date: 11/02/2012
Case Number: 8006-61-9
Name: REGULAR UNLEADED
Other Information: UNDERGROUND TANK 126592 T001
Material Waste: Material
Hazardous Categories 1: FIRE
Hazardous Categories 2: Not reported

Facility Id: 211134
Update Date: 11/02/2012
Case Number: 8006-61-9
Name: PREMIUM UNLEADED
Other Information: UNDERGROUND TANK 126592 T004
Material Waste: Material
Hazardous Categories 1: FIRE
Hazardous Categories 2: Not reported

Facility Id: 211134
Update Date: 11/02/2012
Case Number: 68476-85-7
Name: PROPANE
Other Information: Not reported
Material Waste: Material
Hazardous Categories 1: PRESSURE RELEASE
Hazardous Categories 2: CRYOGENIC

Facility Id: 211134
Update Date: 11/02/2012
Case Number: 8006-61-9
Name: REGULAR UNLEADED
Other Information: UNDERGROUND TANK 126592 T003
Material Waste: Material
Hazardous Categories 1: FIRE
Hazardous Categories 2: Not reported

Facility Id: 211134
Update Date: 11/02/2012
Case Number: 8006-61-9
Name: REGULAR UNLEADED
Other Information: UNDERGROUND TANK 126592 T002
Material Waste: Material
Hazardous Categories 1: FIRE
Hazardous Categories 2: Not reported

Facility Id: 211134
Update Date: 11/02/2012
Case Number: Not reported
Name: WASTE 352 ORGANIC SOLIDS (OTHER)
Other Information: USED GASOLINE DISPENSING FUEL FILTER
Material Waste: Waste

ARCO FACILITY NO. 5599 (Continued) **S104494695**

Hazardous Categories 1: Not reported
Hazardous Categories 2: Not reported

Violations Active Permits:
Facility Id: 211134
Update Date: 11/02/2012
Inspection Date: 11/09/2010
Violation Code: 6HV3192
Violation: NO D.O INSPECTION/INCOMPL;NO REPORTS
Violation Citation: Designated Operator monthly inspection not conducted or incomplete; or DO inspection reports not onsite 2715 (c)(d)(e)
Activity: ACTIVE

Facility Id: 211134
Update Date: 11/02/2012
Inspection Date: 11/07/2011
Violation Code: 6HV0225
Violation: ACCUMULATED HW>180 OR >270 DAYS
Violation Citation: Accumulated waste too long (>180 or 270 days). 66262.34(d), CFR 262.34(e)&(f), &/or 25201(a) [>90 days for AHW waste]
Activity: ACTIVE

Facility Id: 211134
Update Date: 11/02/2012
Inspection Date: 11/07/2011
Violation Code: 6HV3192
Violation: NO D.O INSPECTION/INCOMPL;NO REPORTS
Violation Citation: Designated Operator monthly inspection not conducted or incomplete; or DO inspection reports not onsite 2715 (c)(d)(e)
Activity: ACTIVE

Facility Id: 211134
Update Date: 11/02/2012
Inspection Date: 11/24/2009
Violation Code: 6HV3193
Violation: NO TRAINING/RECORD INCOMPLETE-NOT ONSITE
Violation Citation: Facility employee(s) are not trained, training records are incomplete, and/or not onsite. 2715(f)
Activity: ACTIVE

Facility Id: 211134
Update Date: 11/02/2012
Inspection Date: 11/09/2010
Violation Code: 6HV3114
Violation: 2NDRY CONT TEST NOT DONE/SENT TO CUPA
Violation Citation: Secondary containment testing not done at 6/36 months and/or not sent to CUPA within 30 days. 25284.1; 2637(a)&(e)
Activity: ACTIVE

SWEEPS UST:
Status: Active
Comp Number: 26592
Number: 9
Board Of Equalization: Not reported
Referral Date: Not reported

ARCO FACILITY NO. 5599 (Continued) **S104494695**

Action Date:	06-26-92
Created Date:	02-29-88
Owner Tank Id:	Not reported
SWRCB Tank Id:	37-000-026592-000001
Tank Status:	A
Capacity:	12000
Active Date:	Not reported
Tank Use:	M.V. FUEL
STG:	P
Content:	REG UNLEADED
Number Of Tanks:	4

Status:	Active
Comp Number:	26592
Number:	9
Board Of Equalization:	Not reported
Referral Date:	Not reported
Action Date:	06-26-92
Created Date:	02-29-88
Owner Tank Id:	Not reported
SWRCB Tank Id:	37-000-026592-000002
Tank Status:	A
Capacity:	12000
Active Date:	Not reported
Tank Use:	M.V. FUEL
STG:	P
Content:	REG UNLEADED
Number Of Tanks:	Not reported

Status:	Active
Comp Number:	26592
Number:	9
Board Of Equalization:	Not reported
Referral Date:	Not reported
Action Date:	06-26-92
Created Date:	02-29-88
Owner Tank Id:	Not reported
SWRCB Tank Id:	37-000-026592-000003
Tank Status:	A
Capacity:	12000
Active Date:	Not reported
Tank Use:	M.V. FUEL
STG:	P
Content:	LEADED
Number Of Tanks:	Not reported

Status:	Active
Comp Number:	26592
Number:	9
Board Of Equalization:	Not reported
Referral Date:	Not reported
Action Date:	06-26-92
Created Date:	02-29-88
Owner Tank Id:	Not reported
SWRCB Tank Id:	37-000-026592-000004
Tank Status:	A
Capacity:	12000

ARCO FACILITY NO. 5599 (Continued) **S104494695**

Active Date:	Not reported
Tank Use:	M.V. FUEL
STG:	P
Content:	REG UNLEADED
Number Of Tanks:	Not reported

EMI:

Year:	1999
County Code:	37
Air Basin:	SD
Facility ID:	88115
Air District Name:	SD
SIC Code:	5541
Air District Name:	SAN DIEGO COUNTY APCD
Community Health Air Pollution Info System:	Not reported
Consolidated Emission Reporting Rule:	Not reported
Total Organic Hydrocarbon Gases Tons/Yr:	5
Reactive Organic Gases Tons/Yr:	5
Carbon Monoxide Emissions Tons/Yr:	0
NOX - Oxides of Nitrogen Tons/Yr:	0
SOX - Oxides of Sulphur Tons/Yr:	0
Particulate Matter Tons/Yr:	0
Part. Matter 10 Micrometers & Smllr Tons/Yr:	0

Year:	2000
County Code:	37
Air Basin:	SD
Facility ID:	88115
Air District Name:	SD
SIC Code:	5541
Air District Name:	SAN DIEGO COUNTY APCD
Community Health Air Pollution Info System:	Not reported
Consolidated Emission Reporting Rule:	Not reported
Total Organic Hydrocarbon Gases Tons/Yr:	4
Reactive Organic Gases Tons/Yr:	4
Carbon Monoxide Emissions Tons/Yr:	0
NOX - Oxides of Nitrogen Tons/Yr:	0
SOX - Oxides of Sulphur Tons/Yr:	0
Particulate Matter Tons/Yr:	0
Part. Matter 10 Micrometers & Smllr Tons/Yr:	0

Year:	2001
County Code:	37
Air Basin:	SD
Facility ID:	88115
Air District Name:	SD
SIC Code:	5541
Air District Name:	SAN DIEGO COUNTY APCD
Community Health Air Pollution Info System:	Not reported
Consolidated Emission Reporting Rule:	Not reported
Total Organic Hydrocarbon Gases Tons/Yr:	4
Reactive Organic Gases Tons/Yr:	4
Carbon Monoxide Emissions Tons/Yr:	0
NOX - Oxides of Nitrogen Tons/Yr:	0
SOX - Oxides of Sulphur Tons/Yr:	0
Particulate Matter Tons/Yr:	0
Part. Matter 10 Micrometers & Smllr Tons/Yr:	0

ARCO FACILITY NO. 5599 (Continued) **S104494695**

Year:	2002
County Code:	37
Air Basin:	SD
Facility ID:	88115
Air District Name:	SD
SIC Code:	5541
Air District Name:	SAN DIEGO COUNTY APCD
Community Health Air Pollution Info System:	Not reported
Consolidated Emission Reporting Rule:	Not reported
Total Organic Hydrocarbon Gases Tons/Yr:	4
Reactive Organic Gases Tons/Yr:	4
Carbon Monoxide Emissions Tons/Yr:	0
NOX - Oxides of Nitrogen Tons/Yr:	0
SOX - Oxides of Sulphur Tons/Yr:	0
Particulate Matter Tons/Yr:	0
Part. Matter 10 Micrometers & Smllr Tons/Yr:	0

Year:	2003
County Code:	37
Air Basin:	SD
Facility ID:	88115
Air District Name:	SD
SIC Code:	5541
Air District Name:	SAN DIEGO COUNTY APCD
Community Health Air Pollution Info System:	Not reported
Consolidated Emission Reporting Rule:	Not reported
Total Organic Hydrocarbon Gases Tons/Yr:	4
Reactive Organic Gases Tons/Yr:	4
Carbon Monoxide Emissions Tons/Yr:	0
NOX - Oxides of Nitrogen Tons/Yr:	0
SOX - Oxides of Sulphur Tons/Yr:	0
Particulate Matter Tons/Yr:	0
Part. Matter 10 Micrometers & Smllr Tons/Yr:	0

Year:	2004
County Code:	37
Air Basin:	SD
Facility ID:	88115
Air District Name:	SD
SIC Code:	5541
Air District Name:	SAN DIEGO COUNTY APCD
Community Health Air Pollution Info System:	Not reported
Consolidated Emission Reporting Rule:	Not reported
Total Organic Hydrocarbon Gases Tons/Yr:	3.7678732
Reactive Organic Gases Tons/Yr:	3.7678732
Carbon Monoxide Emissions Tons/Yr:	0
NOX - Oxides of Nitrogen Tons/Yr:	0
SOX - Oxides of Sulphur Tons/Yr:	0
Particulate Matter Tons/Yr:	0
Part. Matter 10 Micrometers & Smllr Tons/Yr:	0

Year:	2005
County Code:	37
Air Basin:	SD
Facility ID:	88115
Air District Name:	SD
SIC Code:	5541

ARCO FACILITY NO. 5599 (Continued) **S104494695**

Air District Name:	SAN DIEGO COUNTY APCD
Community Health Air Pollution Info System:	Not reported
Consolidated Emission Reporting Rule:	Not reported
Total Organic Hydrocarbon Gases Tons/Yr:	3.7678732
Reactive Organic Gases Tons/Yr:	3.7678732
Carbon Monoxide Emissions Tons/Yr:	0
NOX - Oxides of Nitrogen Tons/Yr:	0
SOX - Oxides of Sulphur Tons/Yr:	0
Particulate Matter Tons/Yr:	0
Part. Matter 10 Micrometers & Smllr Tons/Yr:	0

Year:	2006
County Code:	37
Air Basin:	SD
Facility ID:	88115
Air District Name:	SD
SIC Code:	5541
Air District Name:	SAN DIEGO COUNTY APCD
Community Health Air Pollution Info System:	Not reported
Consolidated Emission Reporting Rule:	Not reported
Total Organic Hydrocarbon Gases Tons/Yr:	6.12
Reactive Organic Gases Tons/Yr:	6.12
Carbon Monoxide Emissions Tons/Yr:	0
NOX - Oxides of Nitrogen Tons/Yr:	0
SOX - Oxides of Sulphur Tons/Yr:	0
Particulate Matter Tons/Yr:	0
Part. Matter 10 Micrometers & Smllr Tons/Yr:	0

Year:	2007
County Code:	37
Air Basin:	SD
Facility ID:	88115
Air District Name:	SD
SIC Code:	5541
Air District Name:	SAN DIEGO COUNTY APCD
Community Health Air Pollution Info System:	Not reported
Consolidated Emission Reporting Rule:	Not reported
Total Organic Hydrocarbon Gases Tons/Yr:	6.12
Reactive Organic Gases Tons/Yr:	6.12
Carbon Monoxide Emissions Tons/Yr:	0
NOX - Oxides of Nitrogen Tons/Yr:	0
SOX - Oxides of Sulphur Tons/Yr:	0
Particulate Matter Tons/Yr:	0
Part. Matter 10 Micrometers & Smllr Tons/Yr:	0

Year:	2008
County Code:	37
Air Basin:	SD
Facility ID:	88115
Air District Name:	SD
SIC Code:	5541
Air District Name:	SAN DIEGO COUNTY APCD
Community Health Air Pollution Info System:	Not reported
Consolidated Emission Reporting Rule:	Not reported
Total Organic Hydrocarbon Gases Tons/Yr:	6.12
Reactive Organic Gases Tons/Yr:	6.12
Carbon Monoxide Emissions Tons/Yr:	0

ARCO FACILITY NO. 5599 (Continued) **S104494695**

NOX - Oxides of Nitrogen Tons/Yr:	0
SOX - Oxides of Sulphur Tons/Yr:	0
Particulate Matter Tons/Yr:	0
Part. Matter 10 Micrometers & Smllr Tons/Yr:	0
Year:	2009
County Code:	37
Air Basin:	SD
Facility ID:	88115
Air District Name:	SD
SIC Code:	5541
Air District Name:	SAN DIEGO COUNTY APCD
Community Health Air Pollution Info System:	Not reported
Consolidated Emission Reporting Rule:	Not reported
Total Organic Hydrocarbon Gases Tons/Yr:	6.1200000000000001
Reactive Organic Gases Tons/Yr:	6.1200000000000001
Carbon Monoxide Emissions Tons/Yr:	0
NOX - Oxides of Nitrogen Tons/Yr:	0
SOX - Oxides of Sulphur Tons/Yr:	0
Particulate Matter Tons/Yr:	0
Part. Matter 10 Micrometers & Smllr Tons/Yr:	0
Year:	2010
County Code:	37
Air Basin:	SD
Facility ID:	88115
Air District Name:	SD
SIC Code:	5541
Air District Name:	SAN DIEGO COUNTY APCD
Community Health Air Pollution Info System:	Not reported
Consolidated Emission Reporting Rule:	Not reported
Total Organic Hydrocarbon Gases Tons/Yr:	6.1200000000000001
Reactive Organic Gases Tons/Yr:	6.1200000000000001
Carbon Monoxide Emissions Tons/Yr:	0
NOX - Oxides of Nitrogen Tons/Yr:	0
SOX - Oxides of Sulphur Tons/Yr:	0
Particulate Matter Tons/Yr:	0
Part. Matter 10 Micrometers & Smllr Tons/Yr:	0
Year:	2011
County Code:	37
Air Basin:	SD
Facility ID:	88115
Air District Name:	SD
SIC Code:	5541
Air District Name:	SAN DIEGO COUNTY APCD
Community Health Air Pollution Info System:	Not reported
Consolidated Emission Reporting Rule:	Not reported
Total Organic Hydrocarbon Gases Tons/Yr:	6.12
Reactive Organic Gases Tons/Yr:	6.12
Carbon Monoxide Emissions Tons/Yr:	0
NOX - Oxides of Nitrogen Tons/Yr:	0
SOX - Oxides of Sulphur Tons/Yr:	0
Particulate Matter Tons/Yr:	0
Part. Matter 10 Micrometers & Smllr Tons/Yr:	0
Year:	2012

ARCO FACILITY NO. 5599 (Continued) **S104494695**

County Code:	37
Air Basin:	SD
Facility ID:	88115
Air District Name:	SD
SIC Code:	5541
Air District Name:	SAN DIEGO COUNTY APCD
Community Health Air Pollution Info System:	Not reported
Consolidated Emission Reporting Rule:	Not reported
Total Organic Hydrocarbon Gases Tons/Yr:	6.12
Reactive Organic Gases Tons/Yr:	6.12
Carbon Monoxide Emissions Tons/Yr:	0
NOX - Oxides of Nitrogen Tons/Yr:	0
SOX - Oxides of Sulphur Tons/Yr:	0
Particulate Matter Tons/Yr:	0
Part. Matter 10 Micrometers & Smllr Tons/Yr:	0

Year:	2013
County Code:	37
Air Basin:	SD
Facility ID:	88115
Air District Name:	SD
SIC Code:	5541
Air District Name:	SAN DIEGO COUNTY APCD
Community Health Air Pollution Info System:	Not reported
Consolidated Emission Reporting Rule:	Not reported
Total Organic Hydrocarbon Gases Tons/Yr:	6.12
Reactive Organic Gases Tons/Yr:	6.12
Carbon Monoxide Emissions Tons/Yr:	0
NOX - Oxides of Nitrogen Tons/Yr:	0
SOX - Oxides of Sulphur Tons/Yr:	0
Particulate Matter Tons/Yr:	0
Part. Matter 10 Micrometers & Smllr Tons/Yr:	0

270
WNW
> 1
2.829 mi.
14936 ft.

JACOB S WHALL **PEST LIC** **S118154266**
3840 FORBELL PLACE **N/A**
FALLBROOK, CA 92028

Relative:
Higher

Actual:
440 ft.

PEST LIC:

Facility Type:	QAL
Categories:	B
License No:	138331
Issued or Renewed Date:	07/01/2015
Expiration Date:	12/31/2015

BA271
WNW
> 1
2.831 mi.
14947 ft.

GM TOOL **HAZNET** **S113108664**
4030 PALOMAR DR **N/A**
FALLBROOK, CA 92028
Site 1 of 2 in cluster BA

Relative:
Higher

Actual:
429 ft.

HAZNET:

envid:	S113108664
Year:	2001
GEPAID:	CAL000214439

GM TOOL (Continued) **S113108664**

Contact:	GARY MUNCK/ OWNER
Telephone:	7607238685
Mailing Name:	Not reported
Mailing Address:	4030 PALOMAR DR
Mailing City,St,Zip:	FALLBROOK, CA 920280000
Gen County:	Not reported
TSD EPA ID:	CAT000613976
TSD County:	Not reported
Waste Category:	Liquids with halogenated organic compounds >= 1,000 Mg./L
Disposal Method:	Transfer Station
Tons:	0.27
Cat Decode:	Liquids with halogenated organic compounds >= 1,000 Mg./L
Method Decode:	Transfer Station
Facility County:	San Diego

envid:	S113108664
Year:	2000
GEPAID:	CAL000214439
Contact:	GARY MUNCK/ OWNER
Telephone:	7607238685
Mailing Name:	Not reported
Mailing Address:	4030 PALOMAR DR
Mailing City,St,Zip:	FALLBROOK, CA 920280000
Gen County:	Not reported
TSD EPA ID:	CAT000613976
TSD County:	Not reported
Waste Category:	Liquids with halogenated organic compounds >= 1,000 Mg./L
Disposal Method:	Transfer Station
Tons:	0.15
Cat Decode:	Liquids with halogenated organic compounds >= 1,000 Mg./L
Method Decode:	Transfer Station
Facility County:	San Diego

272
SW
> 1
2.836 mi.
14976 ft.

GEORGIA WILLIAMS **HAZNET** **S117293703**
31211 OLD RIVER RD. **N/A**
BONSALL, CA 92003

Relative:
Lower

Actual:
176 ft.

HAZNET:

envid:	S117293703
Year:	2013
GEPAID:	CAC002733064
Contact:	KEY ENVIRONMENTAL SERVICES
Telephone:	2136322350
Mailing Name:	Not reported
Mailing Address:	31211 OLD RIVER RD.
Mailing City,St,Zip:	BONSALL, CA 92003
Gen County:	San Diego
TSD EPA ID:	AZC950823111
TSD County:	99
Waste Category:	Not reported
Disposal Method:	Landfill Or Surface Impoundment That Will Be Closed As Landfill(To Include On-Site Treatment And/Or Stabilization)
Tons:	3.2
Cat Decode:	Not reported
Method Decode:	Landfill Or Surface Impoundment That Will Be Closed As Landfill(To Include On-Site Treatment And/Or Stabilization)

GEORGIA WILLIAMS (Continued) **S117293703**

Facility County: Not reported

273
NW
> 1
2.837 mi.
14977 ft.

MARK HANDY TRUCKING **RCRA NonGen / NLR** **1001023017**
1923 VISTA DEL NORTE **FINDS** **CAR000003681**
FALLBROOK, CA 92028 **ECHO**

Relative:
Higher

Actual:
559 ft.

RCRA NonGen / NLR:

Date form received by agency:	06/20/1995
Facility name:	MARK HANDY TRUCKING
Facility address:	1923 VISTA DEL NORTE FALLBROOK, CA 92028
EPA ID:	CAR000003681
Contact:	MARK HANDY
Contact address:	1923 VISTA DEL NORTE FALLBROOK, CA 92028
Contact country:	US
Contact telephone:	(619) 723-1817
Contact email:	Not reported
EPA Region:	09
Land type:	Private
Classification:	Non-Generator
Description:	Handler: Non-Generators do not presently generate hazardous waste

Owner/Operator Summary:

Owner/operator name:	MARK HANDY
Owner/operator address:	1923 VISTA DEL NORTE FALLBROOK, CA 92028
Owner/operator country:	Not reported
Owner/operator telephone:	(619) 723-1817
Legal status:	Private
Owner/Operator Type:	Owner
Owner/Op start date:	Not reported
Owner/Op end date:	Not reported

Handler Activities Summary:

U.S. importer of hazardous waste:	No
Mixed waste (haz. and radioactive):	No
Recycler of hazardous waste:	No
Transporter of hazardous waste:	Yes
Treater, storer or disposer of HW:	No
Underground injection activity:	No
On-site burner exemption:	No
Furnace exemption:	No
Used oil fuel burner:	No
Used oil processor:	No
User oil refiner:	No
Used oil fuel marketer to burner:	No
Used oil Specification marketer:	No
Used oil transfer facility:	No
Used oil transporter:	No

Violation Status: No violations found

Evaluation Action Summary:

MARK HANDY TRUCKING (Continued) **1001023017**

Evaluation date: 09/24/2001
Evaluation: COMPLIANCE EVALUATION INSPECTION ON-SITE
Area of violation: Not reported
Date achieved compliance: Not reported
Evaluation lead agency: State

FINDS:

Registry ID: 110002906632

Environmental Interest/Information System
California Hazardous Waste Tracking System - Datamart (HWTS-DATAMART) provides California with information on hazardous waste shipments for generators, transporters, and treatment, storage, and disposal facilities.

RCRAInfo is a national information system that supports the Resource Conservation and Recovery Act (RCRA) program through the tracking of events and activities related to facilities that generate, transport, and treat, store, or dispose of hazardous waste. RCRAInfo allows RCRA program staff to track the notification, permit, compliance, and corrective action activities required under RCRA.

ECHO:
Envid: 1001023017
Registry ID: 110002906632
DFR URL: http://echo.epa.gov/detailed_facility_report?fid=110002906632

AZ274 **BERKSTRESSER,LEN 2013 TRUST** **HAZNET** **S118206949**
NNE **4315 DIEGOS CT** **N/A**
> 1 **FALLBROOK, CA 92028**
2.849 mi.
15044 ft. **Site 2 of 3 in cluster AZ**

Relative:
Higher

Actual:
299 ft.

HAZNET:
envid: S118206949
Year: 2014
GEPAID: CAC002766941
Contact: LEN BERKSTRESSER
Telephone: 7607237410
Mailing Name: Not reported
Mailing Address: 4315 DIEGOS CT
Mailing City,St,Zip: FALLBROOK, CA 920289243
Gen County: San Diego
TSD EPA ID: AZC950823111
TSD County: 99
Waste Category: Asbestos containing waste
Disposal Method: Landfill Or Surface Impoundment That Will Be Closed As Landfill(To Include On-Site Treatment And/Or Stabilization)
Tons: 0.8
Cat Decode: Asbestos containing waste
Method Decode: Landfill Or Surface Impoundment That Will Be Closed As Landfill(To Include On-Site Treatment And/Or Stabilization)
Facility County: San Diego

AZ275
NNE
> 1
2.850 mi.
15050 ft.

ROGSTAD,RICHARD E & BETTY J TRUST
4309 DIEGOS CT
FALLBROOK, CA 92028

HAZNET **S118206926**
N/A

Site 3 of 3 in cluster AZ

Relative:
Higher

Actual:
301 ft.

HAZNET:

envid:	S118206926
Year:	2014
GEPAID:	CAC002766913
Contact:	RICHARD ROGSTAD
Telephone:	7605351658
Mailing Name:	Not reported
Mailing Address:	PO BOX 236
Mailing City,St,Zip:	BONSALL, CA 92003
Gen County:	San Diego
TSD EPA ID:	AZC950823111
TSD County:	99
Waste Category:	Asbestos containing waste
Disposal Method:	Landfill Or Surface Impoundment That Will Be Closed As Landfill(To Include On-Site Treatment And/Or Stabilization)
Tons:	1.2
Cat Decode:	Asbestos containing waste
Method Decode:	Landfill Or Surface Impoundment That Will Be Closed As Landfill(To Include On-Site Treatment And/Or Stabilization)
Facility County:	San Diego

276
NW
> 1
2.856 mi.
15080 ft.

ALLAN S BUFKIM
3607 ALTA VISTA
FALLBROOK, CA 92028

HIST UST **U001571567**
N/A

Relative:
Higher

Actual:
592 ft.

HIST UST:

File Number:	0002AB35
URL:	http://geotracker.waterboards.ca.gov/ustpdfs/pdf/0002AB35.pdf
Region:	STATE
Facility ID:	00000048149
Facility Type:	Other
Other Type:	FARM
Contact Name:	Not reported
Telephone:	6197284099
Owner Name:	ALLAN S BUFKIM
Owner Address:	3607 ALTA VISTA
Owner City,St,Zip:	FALLBROOK, CA 92028
Total Tanks:	0001
Tank Num:	001
Container Num:	1
Year Installed:	1975
Tank Capacity:	00000290
Tank Used for:	PRODUCT
Type of Fuel:	REGULAR
Container Construction Thickness:	Not reported
Leak Detection:	None

Click here for Geo Tracker PDF:

277
SE
> 1
2.856 mi.
15081 ft.

8602 NELSON WAY
DEER SPRINGS, CA

CHMIRS **S100220374**
N/A

Relative:
Higher

Actual:
433 ft.

CHMIRS:

OES Incident Number:	012576
OES notification:	Not reported
OES Date:	Not reported
OES Time:	Not reported
Date Completed:	**24-AUG-90**
Property Use:	962
Agency Id Number:	37140
Agency Incident Number:	9908
Time Notified:	2041
Time Completed:	30
Surrounding Area:	946
Estimated Temperature:	69
Property Management:	P
Special Studies 4:	Y
More Than Two Substances Involved?:	Y
Resp Agncy Personel # Of Decontaminated:	0
Responding Agency Personel # Of Injuries:	0
Responding Agency Personel # Of Fatalities:	0
Others Number Of Decontaminated:	0
Others Number Of Injuries:	0
Others Number Of Fatalities:	0
Vehicle Make/year:	Not reported
Vehicle License Number:	Not reported
Vehicle State:	Not reported
Vehicle Id Number:	Not reported
CA DOT PUC/ICC Number:	Not reported
Company Name:	Not reported
Reporting Officer Name/ID:	RICHARD LEAP #1333
Report Date:	24-AUG-90
Facility Telephone:	619 533-4300
Waterway Involved:	Not reported
Waterway:	Not reported
Spill Site:	Not reported
Cleanup By:	Not reported
Containment:	Not reported
What Happened:	Not reported
Type:	Not reported
Measure:	Not reported
Other:	Not reported
Date/Time:	Not reported
Year:	88-92
Agency:	Not reported
Incident Date:	23-AUG-90
Admin Agency:	Not reported
Amount:	Not reported
Contained:	Not reported
Site Type:	Not reported
E Date:	28-JUN-91
Substance:	Not reported
Unknown:	Not reported
Substance #2:	Not reported
Substance #3:	Not reported

(Continued) **S100220374**

Evacuations:	Not reported
Number of Injuries:	Not reported
Number of Fatalities:	Not reported
#1 Pipeline:	Not reported
#2 Pipeline:	Not reported
#3 Pipeline:	Not reported
#1 Vessel >= 300 Tons:	Not reported
#2 Vessel >= 300 Tons:	Not reported
#3 Vessel >= 300 Tons:	Not reported
Evacs:	Not reported
Injuries:	Not reported
Fatals:	Not reported
Comments:	N
Description:	Not reported

---

278 **PANKEY FARMS** **San Diego Co. HMMD** **U001570915**
WSW **4881 HWY 76** **HIST UST** **N/A**
> 1 **BONSALL, CA 92028**
2.857 mi.
15086 ft.

Relative:
Lower

Actual:
158 ft.

SAN DIEGO CO. HMMD:

Facility Id:	102561
Business Type:	6HK03
EPA Id Number:	Not reported
APN:	DEH-102561
Last HMMD Inspection:	Not reported
Permit Status:	INAC
Permit Expiration:	11/30/2002
Facility Owner:	PANKEY FARMS
Facility Address:	4881 HY 76
Facility City:	BONSALL
Facility State:	CA
Facility Zip:	92028-
UST Owner:	PANKEY FARMS
Handle Regulated Hazmat:	Not reported
Own Or Operate UST:	Not reported
Subject To APSA:	Not reported
Generate Haz Waste:	Not reported
Treat Haz Waste:	Not reported
Generate Medical Waste:	Not reported

UST:

UST Name:	UNDERGROUND TANK 102561 T001
Last Update:	2012-11-02 14:17:38
Permit Number:	102561
Tank Type:	SINGLE WALL
Additional Id:	1
Capacity Gallons:	500
UST Contents:	LEADED
Other Content Info:	LEADED
Reg Status:	EXEMPT
Remove Close Date:	Not reported
Year Installed:	1972-01-01 00:00:00
Pipe Type:	Not reported
Delivery System:	Not reported
Monitor Code:	90
UST Monitor Method:	NO MONITORING ALTERNATIVE SELECTED. VERIFY AND ENTER MONITORING

PANKEY FARMS (Continued) **U001570915**

ALTERNATIVE DURING INSPECTION.

Facility Id:	199305
Business Type:	6HKAG
EPA Id Number:	Not reported
APN:	125-063-09-00
Last HMMD Inspection:	04/10/2007
Permit Status:	INAC
Permit Expiration:	11/05/2001
Facility Owner:	PANKEY FARMS
Facility Address:	3264 SHEARER CROSSING
Facility City:	FALLBROOK
Facility State:	CA
Facility Zip:	92028-
UST Owner:	Not reported
Handle Regulated Hazmat:	Y
Own Or Operate UST:	Not reported
Subject To APSA:	Not reported
Generate Haz Waste:	Not reported
Treat Haz Waste:	Not reported
Generate Medical Waste:	Not reported

HIST UST:

File Number:	0002F15F
URL:	http://geotracker.waterboards.ca.gov/ustpdfs/pdf/0002F15F.pdf
Region:	STATE
Facility ID:	00000035264
Facility Type:	Other
Other Type:	FARM
Contact Name:	V. PANKEY
Telephone:	6197281643
Owner Name:	PANKEY FARMS
Owner Address:	4881 HWY 76
Owner City,St,Zip:	BONSALL, CA 92003
Total Tanks:	0001
Tank Num:	001
Container Num:	1
Year Installed:	1972
Tank Capacity:	00000500
Tank Used for:	PRODUCT
Type of Fuel:	REGULAR
Container Construction Thickness:	12
Leak Detection:	Stock Inventor

Click here for Geo Tracker PDF:

BA279
WNW
> 1
2.882 mi.
15217 ft.

DENNES W AMBROSE
3965 PALOMAR DR
FALLBROOK, CA 92028

Site 2 of 2 in cluster BA

San Diego Co. HMMD
SWEEPS UST
HIST UST

U001571595
N/A

Relative:
Higher

Actual:
465 ft.

SAN DIEGO CO. HMMD:

Facility Id:	120398
Business Type:	6HK03
EPA Id Number:	Not reported
APN:	123-280-61-00
Last HMMD Inspection:	Not reported
Permit Status:	INAC
Permit Expiration:	04/30/2002
Facility Owner:	DENNES W. AMBROSE
Facility Address:	3965 PAL PALOMAR DR
Facility City:	FALLBROOK
Facility State:	CA
Facility Zip:	92028-
UST Owner:	Not reported
Handle Regulated Hazmat:	Not reported
Own Or Operate UST:	Not reported
Subject To APSA:	Not reported
Generate Haz Waste:	Not reported
Treat Haz Waste:	Not reported
Generate Medical Waste:	Not reported

UST:

UST Name:	UNDERGROUND TANK 120398 T001
Last Update:	2012-11-02 14:17:38
Permit Number:	120398
Tank Type:	SINGLE WALL
Additional Id:	1
Capacity Gallons:	280
UST Contents:	REGULAR UNLEADED
Other Content Info:	REGULAR UNLEADED
Reg Status:	REMOVED
Remove Close Date:	1986-11-08 00:00:00
Year Installed:	Not reported
Pipe Type:	Not reported
Delivery System:	Not reported
Monitor Code:	90
UST Monitor Method:	NO MONITORING ALTERNATIVE SELECTED. VERIFY AND ENTER MONITORING ALTERNATIVE DURING INSPECTION.

SWEEPS UST:

Status:	Not reported
Comp Number:	20398
Number:	Not reported
Board Of Equalization:	Not reported
Referral Date:	Not reported
Action Date:	Not reported
Created Date:	Not reported
Owner Tank Id:	Not reported
SWRCB Tank Id:	37-000-020398-000001
Tank Status:	Not reported
Capacity:	280
Active Date:	Not reported

DENNES W AMBROSE (Continued) **U001571595**

Tank Use: M.V. FUEL
STG: PRODUCT
Content: REG UNLEADED
Number Of Tanks: 1

HIST UST:
File Number: 0002B0EA
URL: http://geotracker.waterboards.ca.gov/ustpdfs/pdf/0002B0EA.pdf
Region: STATE
Facility ID: 00000052321
Facility Type: Other
Other Type: FARM
Contact Name: DENNES AMBROSE
Telephone: 6197231910
Owner Name: DENNES W. AMBROSE
Owner Address: 3965 PALOMAR DR.
Owner City,St,Zip: FALLBROOK, CA 92028
Total Tanks: 0000

Tank Num: 001
Container Num: 1
Year Installed: Not reported
Tank Capacity: 00000280
Tank Used for: PRODUCT
Type of Fuel: UNLEADED
Container Construction Thickness: Not reported
Leak Detection: Stock Inventor

Click here for Geo Tracker PDF:

BB280 **JOHN CULBERTSON** **San Diego Co. HMMD** **S100937869**
NNW **2608 VIA RANCHEROS** **N/A**
> 1 **FALLBROOK, CA 92028**
2.888 mi.
15248 ft. **Site 1 of 3 in cluster BB**

Relative:
Higher

Actual:
709 ft.

SAN DIEGO CO. HMMD:
Facility Id: 132309
Business Type: 6HK03
EPA Id Number: Not reported
APN: 107-420-64-00
Last HMMD Inspection: Not reported
Permit Status: INAC
Permit Expiration: 10/31/2002
Facility Owner: JOHN CULBERTSON
Facility Address: 2608 VIA RANCHEROS
Facility City: FALLBROOK
Facility State: CA
Facility Zip: 92028-
UST Owner: Not reported
Handle Regulated Hazmat: Not reported
Own Or Operate UST: Not reported
Subject To APSA: Not reported
Generate Haz Waste: Not reported
Treat Haz Waste: Not reported
Generate Medical Waste: Not reported

JOHN CULBERTSON (Continued) **S100937869**

UST:

UST Name:	UNDERGROUND TANK 132309 T001
Last Update:	2012-11-02 14:17:38
Permit Number:	132309
Tank Type:	UNKNOWN
Additional Id:	001
Capacity Gallons:	550
UST Contents:	REGULAR UNLEADED
Other Content Info:	REGULAR UNLEADED
Reg Status:	REMOVED
Remove Close Date:	1993-10-25 00:00:00
Year Installed:	1978-01-01 00:00:00
Pipe Type:	Not reported
Delivery System:	Not reported
Monitor Code:	90
UST Monitor Method:	NO MONITORING ALTERNATIVE SELECTED. VERIFY AND ENTER MONITORING ALTERNATIVE DURING INSPECTION.

BB281 **JIM AX** **HAZNET** **S112910292**
NNW **2608 VIA RACHEROS** **N/A**
> 1 **FALLBROOK, CA 92028**
2.888 mi.
15248 ft. **Site 2 of 3 in cluster BB**

Relative:
Higher

Actual:
709 ft.

HAZNET:

envid:	S112910292
Year:	2000
GEPAID:	CAC002294633
Contact:	JIM AX/OWNER
Telephone:	3105731561
Mailing Name:	Not reported
Mailing Address:	1427 CHAUTAUQUA BLVD
Mailing City,St,Zip:	PACIFIC PALISADES, CA 902720000
Gen County:	Not reported
TSD EPA ID:	AZR000035915
TSD County:	Not reported
Waste Category:	Aqueous solution with total organic residues less than 10 percent
Disposal Method:	Recycler
Tons:	1.25
Cat Decode:	Aqueous solution with total organic residues less than 10 percent
Method Decode:	Recycler
Facility County:	San Diego

BB282 **JOHN CULBERTSON** **HAZNET** **S112860420**
NNW **2608 VIA RANCHEROS** **N/A**
> 1 **FALLBROOK, CA 92028**
2.888 mi.
15248 ft. **Site 3 of 3 in cluster BB**

Relative:
Higher

Actual:
709 ft.

HAZNET:

envid:	S112860420
Year:	1993
GEPAID:	CAC001018552
Contact:	JOHN CULBERTSON
Telephone:	6197286566

JOHN CULBERTSON (Continued) **S112860420**

Mailing Name:	Not reported
Mailing Address:	2608 VIA RANCHEROS
Mailing City,St,Zip:	FALLBROOK, CA 920280000
Gen County:	Not reported
TSD EPA ID:	CAT080013352
TSD County:	Not reported
Waste Category:	Hydrocarbon solvents (benzene, hexane, Stoddard, Etc.)
Disposal Method:	Not reported
Tons:	0.31269999999
Cat Decode:	Hydrocarbon solvents (benzene, hexane, Stoddard, Etc.)
Method Decode:	Not reported
Facility County:	San Diego

283
WNW
> 1
2.944 mi.
15545 ft.

4122 HELLERS BEND **CDL** **S107533831**
FALLBROOK, CA 92028 **N/A**

Relative:
Lower

Actual:
246 ft.

CDL:

Facility ID:	200203022
Date:	03/05/2002
Lab Type:	Abandoned Drug Lab Waste (A) - location away from an actual illegal drug lab where drug lab waste and/or equipment were abandoned.

284
WNW
> 1
2.946 mi.
15555 ft.

RICK HASVOLD **San Diego Co. HMMD** **S104750022**
3715 PALOMAR DR **SWEEPS UST** **N/A**
FALLBROOK, CA 92028

Relative:
Higher

Actual:
520 ft.

SAN DIEGO CO. HMMD:

Facility Id:	122792
Business Type:	6HK03
EPA Id Number:	Not reported
APN:	123-252-06-00
Last HMMD Inspection:	Not reported
Permit Status:	INAC
Permit Expiration:	08/31/2002
Facility Owner:	RICK HASVOLD
Facility Address:	3715 PALOMAR DR
Facility City:	FALLBROOK
Facility State:	CA
Facility Zip:	92028-9496
UST Owner:	Not reported
Handle Regulated Hazmat:	Not reported
Own Or Operate UST:	Not reported
Subject To APSA:	Not reported
Generate Haz Waste:	Not reported
Treat Haz Waste:	Not reported
Generate Medical Waste:	Not reported

UST:

UST Name:	UNDERGROUND TANK 122792 T001
Last Update:	2012-11-02 14:17:38
Permit Number:	122792
Tank Type:	SINGLE WALL

RICK HASVOLD (Continued) **S104750022**

Additional Id:	AT2056
Capacity Gallons:	550
UST Contents:	DIESEL
Other Content Info:	DIESEL
Reg Status:	REMOVED
Remove Close Date:	1990-09-18 00:00:00
Year Installed:	1980-01-01 00:00:00
Pipe Type:	Not reported
Delivery System:	Not reported
Monitor Code:	90
UST Monitor Method:	NO MONITORING ALTERNATIVE SELECTED. VERIFY AND ENTER MONITORING ALTERNATIVE DURING INSPECTION.

SWEEPS UST:

Status:	Not reported
Comp Number:	22792
Number:	Not reported
Board Of Equalization:	Not reported
Referral Date:	Not reported
Action Date:	Not reported
Created Date:	Not reported
Owner Tank Id:	Not reported
SWRCB Tank Id:	37-000-022792-000001
Tank Status:	Not reported
Capacity:	550
Active Date:	Not reported
Tank Use:	M.V. FUEL
STG:	PRODUCT
Content:	OTHER
Number Of Tanks:	1

285
SSW
> 1
2.951 mi.
15581 ft.

DENTROS STRAWBERRIES **San Diego Co. HMMD** **S104761290**
2222 DENTRO DE LOMAS RD **N/A**
BONSALL, CA 92003

Relative:
Higher

Actual:
478 ft.

SAN DIEGO CO. HMMD:

Facility Id:	199249
Business Type:	6HKAG
EPA Id Number:	Not reported
APN:	DEH-199249
Last HMMD Inspection:	Not reported
Permit Status:	INAC
Permit Expiration:	Not reported
Facility Owner:	VARTKAS ALAHOYDEN
Facility Address:	PO BOX 4119
Facility City:	OCEANSIDE
Facility State:	CA
Facility Zip:	92052-4119
UST Owner:	Not reported
Handle Regulated Hazmat:	Not reported
Own Or Operate UST:	Not reported
Subject To APSA:	Not reported
Generate Haz Waste:	Not reported
Treat Haz Waste:	Not reported

DENTROS STRAWBERRIES (Continued) **S104761290**

Generate Medical Waste: Not reported

286
SW
> 1
2.957 mi.
15614 ft.

T & R PAINTING **HAZNET** **S112918644**
1523 CHATEAU ST JEAN **N/A**
BONSALL, CA 92003

Relative:
Higher

Actual:
567 ft.

HAZNET:

envid:	S112918644
Year:	2001
GEPAID:	CAC002426527
Contact:	ARMANDO URRUTIA/PACIFIC RESOUR
Telephone:	8004997145
Mailing Name:	Not reported
Mailing Address:	7116 VALJEAN BLVD
Mailing City,St,Zip:	VAN NUYS, CA 914060000
Gen County:	Not reported
TSD EPA ID:	CAD008252405
TSD County:	Not reported
Waste Category:	Unspecified organic liquid mixture
Disposal Method:	Recycler
Tons:	0.41
Cat Decode:	Unspecified organic liquid mixture
Method Decode:	Recycler
Facility County:	San Diego

287
WSW
> 1
2.963 mi.
15646 ft.

BONSALL FIRE STATION NO 5 **NPDES** **S113449984**
5906 OLIVE HILL RD **N/A**
BONSALL, CA 92003

Relative:
Lower

Actual:
216 ft.

NPDES:

Npdes Number:	Not reported
Facility Status:	Not reported
Agency Id:	Not reported
Region:	9
Regulatory Measure Id:	436925
Order No:	Not reported
Regulatory Measure Type:	Construction
Place Id:	Not reported
WDID:	9 37C366347
Program Type:	Not reported
Adoption Date Of Regulatory Measure:	Not reported
Effective Date Of Regulatory Measure:	Not reported
Expiration Date Of Regulatory Measure:	Not reported
Termination Date Of Regulatory Measure:	Not reported
Discharge Name:	Not reported
Discharge Address:	Not reported
Discharge City:	Not reported
Discharge State:	Not reported
Discharge Zip:	Not reported
RECEIVED DATE:	4/26/2013
PROCESSED DATE:	5/3/2013
STATUS CODE NAME:	Active

BONSALL FIRE STATION NO 5 (Continued) **S113449984**

STATUS DATE:	5/3/2013
PLACE SIZE:	1.8
PLACE SIZE UNIT:	Acres
FACILITY CONTACT NAME:	William Metcalf
FACILITY CONTACT TITLE:	Not reported
FACILITY CONTACT PHONE:	760-723-2008
FACILITY CONTACT PHONE EXT:	Not reported
FACILITY CONTACT EMAIL:	wmetcalf@ncfire.org
OPERATOR NAME:	North County Fire Protection District
OPERATOR ADDRESS:	330 S Main Ave
OPERATOR CITY:	Fallbrook
OPERATOR STATE:	California
OPERATOR ZIP:	92208
OPERATOR CONTACT NAME:	William Metcalf
OPERATOR CONTACT TITLE:	Not reported
OPERATOR CONTACT PHONE:	760-723-2008
OPERATOR CONTACT PHONE EXT:	Not reported
OPERATOR CONTACT EMAIL:	wmetcalf@ncfire.org
OPERATOR TYPE:	Special District
DEVELOPER NAME:	North County Fire Protection District
DEVELOPER ADDRESS:	330 S Main Ave
DEVELOPER CITY:	Fallbrook
DEVELOPER STATE:	California
DEVELOPER ZIP:	92208
DEVELOPER CONTACT NAME:	William Metcalf
DEVELOPER CONTACT TITLE:	Not reported
CONSTYPE LINEAR UTILITY IND:	N
EMERGENCY PHONE NO:	Not reported
EMERGENCY PHONE EXT:	Not reported
CONSTYPE ABOVE GROUND IND:	N
CONSTYPE BELOW GROUND IND:	N
CONSTYPE CABLE LINE IND:	N
CONSTYPE COMM LINE IND:	N
CONSTYPE COMMERTIAL IND:	Y
CONSTYPE ELECTRICAL LINE IND:	N
CONSTYPE GAS LINE IND:	N
CONSTYPE INDUSTRIAL IND:	N
CONSTYPE OTHER DESRIPTION:	Not reported
CONSTYPE OTHER IND:	N
CONSTYPE RECONS IND:	N
CONSTYPE RESIDENTIAL IND:	N
CONSTYPE TRANSPORT IND:	N
CONSTYPE UTILITY DESCRIPTION:	Not reported
CONSTYPE UTILITY IND:	N
CONSTYPE WATER SEWER IND:	N
DIR DISCHARGE USWATER IND:	Y
RECEIVING WATER NAME:	Bonsall Creek
CERTIFIER NAME:	William Metcalf
CERTIFIER TITLE:	Not reported
CERTIFICATION DATE:	26-APR-13
PRIMARY SIC:	Not reported
SECONDARY SIC:	Not reported
TERTIARY SIC:	Not reported
Npdes Number:	CAS000002
Facility Status:	Active
Agency Id:	0

BONSALL FIRE STATION NO 5 (Continued) **S113449984**

Region:	9
Regulatory Measure Id:	436925
Order No:	2009-0009-DWQ
Regulatory Measure Type:	Enrollee
Place Id:	Not reported
WDID:	9 37C366347
Program Type:	Construction
Adoption Date Of Regulatory Measure:	Not reported
Effective Date Of Regulatory Measure:	05/03/2013
Expiration Date Of Regulatory Measure:	Not reported
Termination Date Of Regulatory Measure:	Not reported
Discharge Name:	North County Fire Protection District
Discharge Address:	330 S Main Ave
Discharge City:	Fallbrook
Discharge State:	California
Discharge Zip:	92208
RECEIVED DATE:	Not reported
PROCESSED DATE:	Not reported
STATUS CODE NAME:	Not reported
STATUS DATE:	Not reported
PLACE SIZE:	Not reported
PLACE SIZE UNIT:	Not reported
FACILITY CONTACT NAME:	Not reported
FACILITY CONTACT TITLE:	Not reported
FACILITY CONTACT PHONE:	Not reported
FACILITY CONTACT PHONE EXT:	Not reported
FACILITY CONTACT EMAIL:	Not reported
OPERATOR NAME:	Not reported
OPERATOR ADDRESS:	Not reported
OPERATOR CITY:	Not reported
OPERATOR STATE:	Not reported
OPERATOR ZIP:	Not reported
OPERATOR CONTACT NAME:	Not reported
OPERATOR CONTACT TITLE:	Not reported
OPERATOR CONTACT PHONE:	Not reported
OPERATOR CONTACT PHONE EXT:	Not reported
OPERATOR CONTACT EMAIL:	Not reported
OPERATOR TYPE:	Not reported
DEVELOPER NAME:	Not reported
DEVELOPER ADDRESS:	Not reported
DEVELOPER CITY:	Not reported
DEVELOPER STATE:	Not reported
DEVELOPER ZIP:	Not reported
DEVELOPER CONTACT NAME:	Not reported
DEVELOPER CONTACT TITLE:	Not reported
CONSTYPE LINEAR UTILITY IND:	Not reported
EMERGENCY PHONE NO:	Not reported
EMERGENCY PHONE EXT:	Not reported
CONSTYPE ABOVE GROUND IND:	Not reported
CONSTYPE BELOW GROUND IND:	Not reported
CONSTYPE CABLE LINE IND:	Not reported
CONSTYPE COMM LINE IND:	Not reported
CONSTYPE COMMERTIAL IND:	Not reported
CONSTYPE ELECTRICAL LINE IND:	Not reported
CONSTYPE GAS LINE IND:	Not reported
CONSTYPE INDUSTRIAL IND:	Not reported
CONSTYPE OTHER DESRIPTION:	Not reported

BONSALL FIRE STATION NO 5 (Continued) **S113449984**

CONSTYPE OTHER IND:	Not reported
CONSTYPE RECONS IND:	Not reported
CONSTYPE RESIDENTIAL IND:	Not reported
CONSTYPE TRANSPORT IND:	Not reported
CONSTYPE UTILITY DESCRIPTION:	Not reported
CONSTYPE UTILITY IND:	Not reported
CONSTYPE WATER SEWER IND:	Not reported
DIR DISCHARGE USWATER IND:	Not reported
RECEIVING WATER NAME:	Not reported
CERTIFIER NAME:	Not reported
CERTIFIER TITLE:	Not reported
CERTIFICATION DATE:	Not reported
PRIMARY SIC:	Not reported
SECONDARY SIC:	Not reported
TERTIARY SIC:	Not reported

BC288 **LEMAY RANCH** **HIST UST** **U001571640**
North **2514 WILT RD** **N/A**
> 1 **FALLBROOK, CA 92028**
2.964 mi.
15651 ft. **Site 1 of 2 in cluster BC**

Relative:
Higher

Actual:
748 ft.

HIST UST:

File Number:	0002B0A2
URL:	http://geotracker.waterboards.ca.gov/ustpdfs/pdf/0002B0A2.pdf
Region:	STATE
Facility ID:	00000056217
Facility Type:	Other
Other Type:	RANCH
Contact Name:	DAN B. LEMAY
Telephone:	2133782864
Owner Name:	DAN B. LEMAY
Owner Address:	1736 ADDISON ROAD
Owner City,St,Zip:	PALOS VERDES EST., CA 90274
Total Tanks:	0001
Tank Num:	001
Container Num:	1
Year Installed:	1977
Tank Capacity:	00000550
Tank Used for:	PRODUCT
Type of Fuel:	DIESEL
Container Construction Thickness:	12
Leak Detection:	Not reported

Click here for Geo Tracker PDF:

BC289 **RANCHO RISA** **HIST UST** **U001571669**
North **2505 WILT ROAD** **N/A**
> 1 **FALLBROOK, CA 92028**
2.967 mi.
15665 ft. **Site 2 of 2 in cluster BC**

Relative:
Higher

Actual:
770 ft.

HIST UST:

File Number:	0002F44A
URL:	http://geotracker.waterboards.ca.gov/ustpdfs/pdf/0002F44A.pdf
Region:	STATE
Facility ID:	00000048241
Facility Type:	Other
Other Type:	FARM
Contact Name:	Not reported
Telephone:	2134394569
Owner Name:	TRUMAN H. RISA
Owner Address:	374 TREMONT AVE.
Owner City,St,Zip:	LONG BEACH, CA 90814
Total Tanks:	0002
Tank Num:	001
Container Num:	TANK 2
Year Installed:	Not reported
Tank Capacity:	00000500
Tank Used for:	PRODUCT
Type of Fuel:	UNLEADED
Container Construction Thickness:	Not reported
Leak Detection:	None
Tank Num:	002
Container Num:	TANK 1
Year Installed:	Not reported
Tank Capacity:	00000500
Tank Used for:	PRODUCT
Type of Fuel:	REGULAR
Container Construction Thickness:	Not reported
Leak Detection:	None

Click here for Geo Tracker PDF:

---

290 **30159 DISNEY LN., VISTA, CA, 92084** **ENF** **S113408382**
South **30159 DISNEY LANE** **N/A**
> 1 **VISTA, CA 92084**
2.997 mi.
15826 ft.

Relative:
Higher

Actual:
691 ft.

ENF:

Region:	9
Facility Id:	791310
Agency Name:	Martiz, Rosalia
Place Type:	Irrigated Land
Place Subtype:	Irrigated Lands
Facility Type:	Not reported
Agency Type:	Privately-Individual
# Of Agencies:	1
Place Latitude:	Not reported
Place Longitude:	Not reported
SIC Code 1:	Not reported
SIC Desc 1:	Not reported
SIC Code 2:	Not reported

30159 DISNEY LN., VISTA, CA, 92084 (Continued) **S113408382**

SIC Desc 2:	Not reported
SIC Code 3:	Not reported
SIC Desc 3:	Not reported
NAICS Code 1:	Not reported
NAICS Desc 1:	Not reported
NAICS Code 2:	Not reported
NAICS Desc 2:	Not reported
NAICS Code 3:	Not reported
NAICS Desc 3:	Not reported
# Of Places:	1
Source Of Facility:	Reg Meas
Design Flow:	Not reported
Threat To Water Quality:	Not reported
Complexity:	Not reported
Pretreatment:	Not reported
Facility Waste Type:	Not reported
Facility Waste Type 2:	Not reported
Facility Waste Type 3:	Not reported
Facility Waste Type 4:	Not reported
Program:	IRRI
Program Category1:	IRRI
Program Category2:	IRRI
# Of Programs:	1
WDID:	Not reported
Reg Measure Id:	389258
Reg Measure Type:	Enrollee
Region:	9
Order #:	R9-2007-0104W4
Npdes# CA#:	Not reported
Major-Minor:	Not reported
Npdes Type:	Not reported
Reclamation:	Not reported
Dredge Fill Fee:	Not reported
301H:	Not reported
Application Fee Amt Received:	Not reported
Status:	Draft
Status Date:	02/21/2013
Effective Date:	Not reported
Expiration/Review Date:	Not reported
Termination Date:	Not reported
WDR Review - Amend:	Not reported
WDR Review - Revise/Renew:	Not reported
WDR Review - Rescind:	Not reported
WDR Review - No Action Required:	Not reported
WDR Review - Pending:	Not reported
WDR Review - Planned:	Not reported
Status Enrollee:	Y
Individual/General:	I
Fee Code:	21 - Non Billable Waivers
Direction/Voice:	Passive
Enforcement Id(EID):	389383
Region:	9
Order / Resolution Number:	Not reported
Enforcement Action Type:	Staff Enforcement Letter
Effective Date:	01/31/2013
Adoption/Issuance Date:	01/31/2013
Achieve Date:	Not reported

30159 DISNEY LN., VISTA, CA, 92084 (Continued) **S113408382**

Termination Date:	Not reported
ACL Issuance Date:	Not reported
EPL Issuance Date:	Not reported
Status:	Active
Title:	SEL 01/31/2013 for Maritz, Rosalia
Description:	Not reported
Program:	IRRI
Latest Milestone Completion Date:	Not reported
# Of Programs1:	1
Total Assessment Amount:	$0.00
Initial Assessed Amount:	$0.00
Liability $ Amount:	$0.00
Project $ Amount:	$0.00
Liability $ Paid:	$0.00
Project $ Completed:	$0.00
Total $ Paid/Completed Amount:	$0.00

Count: 18 records. ORPHAN SUMMARY

City	EDR ID	Site Name	Site Address	Zip	Database(s)
BONSALL	S113894568	FABULOUS HORSE FARM	4141 PALA RD	92003	San Diego Co. HMMD
ESCONDIDO	S107538497		FIELD NEXT TO 412 COVEY LN	92026	CDL
ESCONDIDO	S113894562	LANCASTER RANCH	9862 LANCASTER CREEK RD	92026	San Diego Co. HMMD
ESCONDIDO	S100732145	CRASON RANCH	NELSON WY	92026	San Diego Co. HMMD
FALLBROOK	S107538695		HELLERS BEND (AT S MISSION AVE	92028	CDL
FALLBROOK	S100727095	CHEVRON FALLBROOK	1285 MISSION RD S	92028	LUST, EMI
FALLBROOK	S105030271	CHEVRON	1285 MISSION RD S	92028	LUST
FALLBROOK	S105035419	FALLBROOK AUTO PARTS	762 MISSION RD E	92028	LUST
FALLBROOK	S109279877	RICHARD G GOBLE DDS	1108 MISSION RD	92028	San Diego Co. HMMD
FALLBROOK	S105691005	RANCHO VIEJO	MONSERATE RANCHO	92028	SAN DIEGO CO. SAM, SLIC, San Diego Co. HMMD
FALLBROOK	S100736467	WESTREND HOMES	NONE DOS LOMAS	92028	SAN DIEGO CO. SAM, SLIC, San Diego Co. HMMD
FALLBROOK	S106071565	FPUD - PALA MESA CL STATION	WILT RD	92028	San Diego Co. HMMD
PALA INDIAN RESERVAT	1007117511	PALA INDIAN RESERVATION	HIGHWAY 76 NEAR LILAC ROAD	92059	SEMS-ARCHIVE
VISTA	S110497712	JOHN COLEMAN, DDS	110 ESCONDIDO E	92084	San Diego Co. HMMD
VISTA	S106066807	VISTA DENTAL GROUP	707 ESCONDIDO AV	92084	San Diego Co. HMMD
VISTA	S106066350	LAWRENCE A BUSS DDS INC	122 ESCONDIDO AV	92084	San Diego Co. HMMD
VISTA	S106067864	VISTA DENTAL CARE	138 ESCONDIDO AV	92084	San Diego Co. HMMD
VISTA	S106067588	WILLIAM E WATKINS M D	217 ESCONDIDO AV	92084	San Diego Co. HMMD

GOVERNMENT RECORDS SEARCHED / DATA CURRENCY TRACKING

To maintain currency of the following federal and state databases, EDR contacts the appropriate governmental agency on a monthly or quarterly basis, as required.

Number of Days to Update: Provides confirmation that EDR is reporting records that have been updated within 90 days from the date the government agency made the information available to the public.

STANDARD ENVIRONMENTAL RECORDS

Federal NPL site list

NPL: National Priority List

National Priorities List (Superfund). The NPL is a subset of CERCLIS and identifies over 1,200 sites for priority cleanup under the Superfund Program. NPL sites may encompass relatively large areas. As such, EDR provides polygon coverage for over 1,000 NPL site boundaries produced by EPA's Environmental Photographic Interpretation Center (EPIC) and regional EPA offices.

Date of Government Version: 03/07/2016
Date Data Arrived at EDR: 04/05/2016
Date Made Active in Reports: 04/15/2016
Number of Days to Update: 10

Source: EPA
Telephone: N/A
Last EDR Contact: 04/05/2016
Next Scheduled EDR Contact: 04/18/2016
Data Release Frequency: Quarterly

NPL Site Boundaries

Sources:

EPA's Environmental Photographic Interpretation Center (EPIC)
Telephone: 202-564-7333

EPA Region 1
Telephone 617-918-1143

EPA Region 6
Telephone: 214-655-6659

EPA Region 3
Telephone 215-814-5418

EPA Region 7
Telephone: 913-551-7247

EPA Region 4
Telephone 404-562-8033

EPA Region 8
Telephone: 303-312-6774

EPA Region 5
Telephone 312-886-6686

EPA Region 9
Telephone: 415-947-4246

EPA Region 10
Telephone 206-553-8665

Proposed NPL: Proposed National Priority List Sites

A site that has been proposed for listing on the National Priorities List through the issuance of a proposed rule in the Federal Register. EPA then accepts public comments on the site, responds to the comments, and places on the NPL those sites that continue to meet the requirements for listing.

Date of Government Version: 03/07/2016
Date Data Arrived at EDR: 04/05/2016
Date Made Active in Reports: 04/15/2016
Number of Days to Update: 10

Source: EPA
Telephone: N/A
Last EDR Contact: 04/05/2016
Next Scheduled EDR Contact: 04/18/2016
Data Release Frequency: Quarterly

NPL LIENS: Federal Superfund Liens

Federal Superfund Liens. Under the authority granted the USEPA by CERCLA of 1980, the USEPA has the authority to file liens against real property in order to recover remedial action expenditures or when the property owner received notification of potential liability. USEPA compiles a listing of filed notices of Superfund Liens.

Date of Government Version: 10/15/1991
Date Data Arrived at EDR: 02/02/1994
Date Made Active in Reports: 03/30/1994
Number of Days to Update: 56

Source: EPA
Telephone: 202-564-4267
Last EDR Contact: 08/15/2011
Next Scheduled EDR Contact: 11/28/2011
Data Release Frequency: No Update Planned

GOVERNMENT RECORDS SEARCHED / DATA CURRENCY TRACKING

Federal Delisted NPL site list

Delisted NPL: National Priority List Deletions

The National Oil and Hazardous Substances Pollution Contingency Plan (NCP) establishes the criteria that the EPA uses to delete sites from the NPL. In accordance with 40 CFR 300.425.(e), sites may be deleted from the NPL where no further response is appropriate.

Date of Government Version: 03/07/2016
Date Data Arrived at EDR: 04/05/2016
Date Made Active in Reports: 04/15/2016
Number of Days to Update: 10

Source: EPA
Telephone: N/A
Last EDR Contact: 04/05/2016
Next Scheduled EDR Contact: 04/18/2016
Data Release Frequency: Quarterly

Federal CERCLIS list

FEDERAL FACILITY: Federal Facility Site Information listing

A listing of National Priority List (NPL) and Base Realignment and Closure (BRAC) sites found in the Comprehensive Environmental Response, Compensation and Liability Information System (CERCLIS) Database where EPA Federal Facilities Restoration and Reuse Office is involved in cleanup activities.

Date of Government Version: 03/26/2015
Date Data Arrived at EDR: 04/08/2015
Date Made Active in Reports: 06/11/2015
Number of Days to Update: 64

Source: Environmental Protection Agency
Telephone: 703-603-8704
Last EDR Contact: 04/08/2016
Next Scheduled EDR Contact: 07/18/2016
Data Release Frequency: Varies

SEMS: Superfund Enterprise Management System

SEMS (Superfund Enterprise Management System) tracks hazardous waste sites, potentially hazardous waste sites, and remedial activities performed in support of EPA's Superfund Program across the United States. The list was formerly know as CERCLIS, renamed to SEMS by the EPA in 2015. The list contains data on potentially hazardous waste sites that have been reported to the USEPA by states, municipalities, private companies and private persons, pursuant to Section 103 of the Comprehensive Environmental Response, Compensation, and Liability Act (CERCLA). This dataset also contains sites which are either proposed to or on the National Priorities List (NPL) and the sites which are in the screening and assessment phase for possible inclusion on the NPL.

Date of Government Version: 03/07/2016
Date Data Arrived at EDR: 04/05/2016
Date Made Active in Reports: 04/15/2016
Number of Days to Update: 10

Source: EPA
Telephone: 800-424-9346
Last EDR Contact: 04/05/2016
Next Scheduled EDR Contact: 08/01/2016
Data Release Frequency: Quarterly

Federal CERCLIS NFRAP site list

SEMS-ARCHIVE: Superfund Enterprise Management System Archive

SEMS-ARCHIVE (Superfund Enterprise Management System Archive) tracks sites that have no further interest under the Federal Superfund Program based on available information. The list was formerly known as the CERCLIS-NFRAP, renamed to SEMS ARCHIVE by the EPA in 2015. EPA may perform a minimal level of assessment work at a site while it is archived if site conditions change and/or new information becomes available. Archived sites have been removed and archived from the inventory of SEMS sites. Archived status indicates that, to the best of EPA's knowledge, assessment at a site has been completed and that EPA has determined no further steps will be taken to list the site on the National Priorities List (NPL), unless information indicates this decision was not appropriate or other considerations require a recommendation for listing at a later time. The decision does not necessarily mean that there is no hazard associated with a given site; it only means that. based upon available information, the location is not judged to be potential NPL site.

Date of Government Version: 03/07/2016
Date Data Arrived at EDR: 04/05/2016
Date Made Active in Reports: 04/15/2016
Number of Days to Update: 10

Source: EPA
Telephone: 800-424-9346
Last EDR Contact: 04/05/2016
Next Scheduled EDR Contact: 08/01/2016
Data Release Frequency: Quarterly

Federal RCRA CORRACTS facilities list

CORRACTS: Corrective Action Report

CORRACTS identifies hazardous waste handlers with RCRA corrective action activity.

Date of Government Version: 12/09/2015
Date Data Arrived at EDR: 03/02/2016
Date Made Active in Reports: 04/05/2016
Number of Days to Update: 34

Source: EPA
Telephone: 800-424-9346
Last EDR Contact: 03/30/2016
Next Scheduled EDR Contact: 07/11/2016
Data Release Frequency: Quarterly

Federal RCRA non-CORRACTS TSD facilities list

RCRA-TSDF: RCRA - Treatment, Storage and Disposal

RCRAInfo is EPA's comprehensive information system, providing access to data supporting the Resource Conservation and Recovery Act (RCRA) of 1976 and the Hazardous and Solid Waste Amendments (HSWA) of 1984. The database includes selective information on sites which generate, transport, store, treat and/or dispose of hazardous waste as defined by the Resource Conservation and Recovery Act (RCRA). Transporters are individuals or entities that move hazardous waste from the generator offsite to a facility that can recycle, treat, store, or dispose of the waste. TSDFs treat, store, or dispose of the waste.

Date of Government Version: 12/09/2015
Date Data Arrived at EDR: 03/02/2016
Date Made Active in Reports: 04/05/2016
Number of Days to Update: 34

Source: Environmental Protection Agency
Telephone: (415) 495-8895
Last EDR Contact: 03/30/2016
Next Scheduled EDR Contact: 07/11/2016
Data Release Frequency: Quarterly

Federal RCRA generators list

RCRA-LQG: RCRA - Large Quantity Generators

RCRAInfo is EPA's comprehensive information system, providing access to data supporting the Resource Conservation and Recovery Act (RCRA) of 1976 and the Hazardous and Solid Waste Amendments (HSWA) of 1984. The database includes selective information on sites which generate, transport, store, treat and/or dispose of hazardous waste as defined by the Resource Conservation and Recovery Act (RCRA). Large quantity generators (LQGs) generate over 1,000 kilograms (kg) of hazardous waste, or over 1 kg of acutely hazardous waste per month.

Date of Government Version: 12/09/2015
Date Data Arrived at EDR: 03/02/2016
Date Made Active in Reports: 04/05/2016
Number of Days to Update: 34

Source: Environmental Protection Agency
Telephone: (415) 495-8895
Last EDR Contact: 03/30/2016
Next Scheduled EDR Contact: 07/11/2016
Data Release Frequency: Quarterly

RCRA-SQG: RCRA - Small Quantity Generators

RCRAInfo is EPA's comprehensive information system, providing access to data supporting the Resource Conservation and Recovery Act (RCRA) of 1976 and the Hazardous and Solid Waste Amendments (HSWA) of 1984. The database includes selective information on sites which generate, transport, store, treat and/or dispose of hazardous waste as defined by the Resource Conservation and Recovery Act (RCRA). Small quantity generators (SQGs) generate between 100 kg and 1,000 kg of hazardous waste per month.

Date of Government Version: 12/09/2015
Date Data Arrived at EDR: 03/02/2016
Date Made Active in Reports: 04/05/2016
Number of Days to Update: 34

Source: Environmental Protection Agency
Telephone: (415) 495-8895
Last EDR Contact: 03/30/2016
Next Scheduled EDR Contact: 07/11/2016
Data Release Frequency: Quarterly

RCRA-CESQG: RCRA - Conditionally Exempt Small Quantity Generators

RCRAInfo is EPA's comprehensive information system, providing access to data supporting the Resource Conservation and Recovery Act (RCRA) of 1976 and the Hazardous and Solid Waste Amendments (HSWA) of 1984. The database includes selective information on sites which generate, transport, store, treat and/or dispose of hazardous waste as defined by the Resource Conservation and Recovery Act (RCRA). Conditionally exempt small quantity generators (CESQGs) generate less than 100 kg of hazardous waste, or less than 1 kg of acutely hazardous waste per month.

Date of Government Version: 12/09/2015
Date Data Arrived at EDR: 03/02/2016
Date Made Active in Reports: 04/05/2016
Number of Days to Update: 34

Source: Environmental Protection Agency
Telephone: (415) 495-8895
Last EDR Contact: 03/30/2016
Next Scheduled EDR Contact: 07/11/2016
Data Release Frequency: Varies

Federal institutional controls / engineering controls registries

LUCIS: Land Use Control Information System

LUCIS contains records of land use control information pertaining to the former Navy Base Realignment and Closure properties.

Date of Government Version: 05/28/2015
Date Data Arrived at EDR: 05/29/2015
Date Made Active in Reports: 06/11/2015
Number of Days to Update: 13

Source: Department of the Navy
Telephone: 843-820-7326
Last EDR Contact: 02/16/2016
Next Scheduled EDR Contact: 05/30/2016
Data Release Frequency: Varies

US ENG CONTROLS: Engineering Controls Sites List

A listing of sites with engineering controls in place. Engineering controls include various forms of caps, building foundations, liners, and treatment methods to create pathway elimination for regulated substances to enter environmental media or effect human health.

Date of Government Version: 09/10/2015
Date Data Arrived at EDR: 09/11/2015
Date Made Active in Reports: 11/03/2015
Number of Days to Update: 53

Source: Environmental Protection Agency
Telephone: 703-603-0695
Last EDR Contact: 02/29/2016
Next Scheduled EDR Contact: 06/13/2016
Data Release Frequency: Varies

US INST CONTROL: Sites with Institutional Controls

A listing of sites with institutional controls in place. Institutional controls include administrative measures, such as groundwater use restrictions, construction restrictions, property use restrictions, and post remediation care requirements intended to prevent exposure to contaminants remaining on site. Deed restrictions are generally required as part of the institutional controls.

Date of Government Version: 09/10/2015
Date Data Arrived at EDR: 09/11/2015
Date Made Active in Reports: 11/03/2015
Number of Days to Update: 53

Source: Environmental Protection Agency
Telephone: 703-603-0695
Last EDR Contact: 02/29/2016
Next Scheduled EDR Contact: 06/13/2016
Data Release Frequency: Varies

Federal ERNS list

ERNS: Emergency Response Notification System

Emergency Response Notification System. ERNS records and stores information on reported releases of oil and hazardous substances.

Date of Government Version: 06/22/2015
Date Data Arrived at EDR: 06/26/2015
Date Made Active in Reports: 09/16/2015
Number of Days to Update: 82

Source: National Response Center, United States Coast Guard
Telephone: 202-267-2180
Last EDR Contact: 03/30/2016
Next Scheduled EDR Contact: 07/11/2016
Data Release Frequency: Annually

State- and tribal - equivalent NPL

RESPONSE: State Response Sites

Identifies confirmed release sites where DTSC is involved in remediation, either in a lead or oversight capacity. These confirmed release sites are generally high-priority and high potential risk.

Date of Government Version: 02/01/2016
Date Data Arrived at EDR: 02/03/2016
Date Made Active in Reports: 03/22/2016
Number of Days to Update: 48

Source: Department of Toxic Substances Control
Telephone: 916-323-3400
Last EDR Contact: 02/03/2016
Next Scheduled EDR Contact: 05/16/2016
Data Release Frequency: Quarterly

State- and tribal - equivalent CERCLIS

ENVIROSTOR: EnviroStor Database

The Department of Toxic Substances Control's (DTSC's) Site Mitigation and Brownfields Reuse Program's (SMBRP's) EnviroStor database identifes sites that have known contamination or sites for which there may be reasons to investigate further. The database includes the following site types: Federal Superfund sites (National Priorities List (NPL)); State Response, including Military Facilities and State Superfund; Voluntary Cleanup; and School sites. EnviroStor provides similar information to the information that was available in CalSites, and provides additional site information, including, but not limited to, identification of formerly-contaminated properties that have been released for reuse, properties where environmental deed restrictions have been recorded to prevent inappropriate land uses, and risk characterization information that is used to assess potential impacts to public health and the environment at contaminated sites.

Date of Government Version: 02/01/2016
Date Data Arrived at EDR: 02/03/2016
Date Made Active in Reports: 03/22/2016
Number of Days to Update: 48

Source: Department of Toxic Substances Control
Telephone: 916-323-3400
Last EDR Contact: 02/03/2016
Next Scheduled EDR Contact: 05/16/2016
Data Release Frequency: Quarterly

State and tribal landfill and/or solid waste disposal site lists

SWF/LF (SWIS): Solid Waste Information System

Active, Closed and Inactive Landfills. SWF/LF records typically contain an inve ntory of solid waste disposal facilities or landfills. These may be active or i nactive facilities or open dumps that failed to meet RCRA Section 4004 criteria for solid waste landfills or disposal sites.

Date of Government Version: 02/15/2016
Date Data Arrived at EDR: 02/17/2016
Date Made Active in Reports: 04/01/2016
Number of Days to Update: 44

Source: Department of Resources Recycling and Recovery
Telephone: 916-341-6320
Last EDR Contact: 02/17/2016
Next Scheduled EDR Contact: 05/30/2016
Data Release Frequency: Quarterly

State and tribal leaking storage tank lists

LUST REG 8: Leaking Underground Storage Tanks
California Regional Water Quality Control Board Santa Ana Region (8). For more current information, please refer to the State Water Resources Control Board's LUST database.

Date of Government Version: 02/14/2005
Date Data Arrived at EDR: 02/15/2005
Date Made Active in Reports: 03/28/2005
Number of Days to Update: 41

Source: California Regional Water Quality Control Board Santa Ana Region (8)
Telephone: 909-782-4496
Last EDR Contact: 08/15/2011
Next Scheduled EDR Contact: 11/28/2011
Data Release Frequency: Varies

LUST REG 3: Leaking Underground Storage Tank Database
Leaking Underground Storage Tank locations. Monterey, San Benito, San Luis Obispo, Santa Barbara, Santa Cruz counties.

Date of Government Version: 05/19/2003
Date Data Arrived at EDR: 05/19/2003
Date Made Active in Reports: 06/02/2003
Number of Days to Update: 14

Source: California Regional Water Quality Control Board Central Coast Region (3)
Telephone: 805-542-4786
Last EDR Contact: 07/18/2011
Next Scheduled EDR Contact: 10/31/2011
Data Release Frequency: No Update Planned

LUST REG 4: Underground Storage Tank Leak List
Los Angeles, Ventura counties. For more current information, please refer to the State Water Resources Control Board's LUST database.

Date of Government Version: 09/07/2004
Date Data Arrived at EDR: 09/07/2004
Date Made Active in Reports: 10/12/2004
Number of Days to Update: 35

Source: California Regional Water Quality Control Board Los Angeles Region (4)
Telephone: 213-576-6710
Last EDR Contact: 09/06/2011
Next Scheduled EDR Contact: 12/19/2011
Data Release Frequency: No Update Planned

LUST REG 5: Leaking Underground Storage Tank Database
Leaking Underground Storage Tank locations. Alameda, Alpine, Amador, Butte, Colusa, Contra Costa, Calveras, El Dorado, Fresno, Glenn, Kern, Kings, Lake, Lassen, Madera, Mariposa, Merced, Modoc, Napa, Nevada, Placer, Plumas, Sacramento, San Joaquin, Shasta, Solano, Stanislaus, Sutter, Tehama, Tulare, Tuolumne, Yolo, Yuba counties.

Date of Government Version: 07/01/2008
Date Data Arrived at EDR: 07/22/2008
Date Made Active in Reports: 07/31/2008
Number of Days to Update: 9

Source: California Regional Water Quality Control Board Central Valley Region (5)
Telephone: 916-464-4834
Last EDR Contact: 07/01/2011
Next Scheduled EDR Contact: 10/17/2011
Data Release Frequency: No Update Planned

LUST REG 6L: Leaking Underground Storage Tank Case Listing
For more current information, please refer to the State Water Resources Control Board's LUST database.

Date of Government Version: 09/09/2003
Date Data Arrived at EDR: 09/10/2003
Date Made Active in Reports: 10/07/2003
Number of Days to Update: 27

Source: California Regional Water Quality Control Board Lahontan Region (6)
Telephone: 530-542-5572
Last EDR Contact: 09/12/2011
Next Scheduled EDR Contact: 12/26/2011
Data Release Frequency: No Update Planned

LUST REG 9: Leaking Underground Storage Tank Report
Orange, Riverside, San Diego counties. For more current information, please refer to the State Water Resources Control Board's LUST database.

Date of Government Version: 03/01/2001
Date Data Arrived at EDR: 04/23/2001
Date Made Active in Reports: 05/21/2001
Number of Days to Update: 28

Source: California Regional Water Quality Control Board San Diego Region (9)
Telephone: 858-637-5595
Last EDR Contact: 09/26/2011
Next Scheduled EDR Contact: 01/09/2012
Data Release Frequency: No Update Planned

LUST REG 7: Leaking Underground Storage Tank Case Listing
Leaking Underground Storage Tank locations. Imperial, Riverside, San Diego, Santa Barbara counties.

Date of Government Version: 02/26/2004
Date Data Arrived at EDR: 02/26/2004
Date Made Active in Reports: 03/24/2004
Number of Days to Update: 27

Source: California Regional Water Quality Control Board Colorado River Basin Region (7)
Telephone: 760-776-8943
Last EDR Contact: 08/01/2011
Next Scheduled EDR Contact: 11/14/2011
Data Release Frequency: No Update Planned

LUST: Geotracker's Leaking Underground Fuel Tank Report
Leaking Underground Storage Tank Incident Reports. LUST records contain an inventory of reported leaking underground storage tank incidents. Not all states maintain these records, and the information stored varies by state. For more information on a particular leaking underground storage tank sites, please contact the appropriate regulatory agency.

Date of Government Version: 12/14/2015
Date Data Arrived at EDR: 12/14/2015
Date Made Active in Reports: 02/08/2016
Number of Days to Update: 56

Source: State Water Resources Control Board
Telephone: see region list
Last EDR Contact: 03/16/2016
Next Scheduled EDR Contact: 06/27/2016
Data Release Frequency: Quarterly

LUST REG 2: Fuel Leak List
Leaking Underground Storage Tank locations. Alameda, Contra Costa, Marin, Napa, San Francisco, San Mateo, Santa Clara, Solano, Sonoma counties.

Date of Government Version: 09/30/2004
Date Data Arrived at EDR: 10/20/2004
Date Made Active in Reports: 11/19/2004
Number of Days to Update: 30

Source: California Regional Water Quality Control Board San Francisco Bay Region (2)
Telephone: 510-622-2433
Last EDR Contact: 09/19/2011
Next Scheduled EDR Contact: 01/02/2012
Data Release Frequency: Quarterly

LUST REG 1: Active Toxic Site Investigation
Del Norte, Humboldt, Lake, Mendocino, Modoc, Siskiyou, Sonoma, Trinity counties. For more current information, please refer to the State Water Resources Control Board's LUST database.

Date of Government Version: 02/01/2001
Date Data Arrived at EDR: 02/28/2001
Date Made Active in Reports: 03/29/2001
Number of Days to Update: 29

Source: California Regional Water Quality Control Board North Coast (1)
Telephone: 707-570-3769
Last EDR Contact: 08/01/2011
Next Scheduled EDR Contact: 11/14/2011
Data Release Frequency: No Update Planned

LUST REG 6V: Leaking Underground Storage Tank Case Listing
Leaking Underground Storage Tank locations. Inyo, Kern, Los Angeles, Mono, San Bernardino counties.

Date of Government Version: 06/07/2005
Date Data Arrived at EDR: 06/07/2005
Date Made Active in Reports: 06/29/2005
Number of Days to Update: 22

Source: California Regional Water Quality Control Board Victorville Branch Office (6)
Telephone: 760-241-7365
Last EDR Contact: 09/12/2011
Next Scheduled EDR Contact: 12/26/2011
Data Release Frequency: No Update Planned

INDIAN LUST R10: Leaking Underground Storage Tanks on Indian Land
LUSTs on Indian land in Alaska, Idaho, Oregon and Washington.

Date of Government Version: 01/07/2016
Date Data Arrived at EDR: 01/08/2016
Date Made Active in Reports: 02/18/2016
Number of Days to Update: 41

Source: EPA Region 10
Telephone: 206-553-2857
Last EDR Contact: 01/25/2016
Next Scheduled EDR Contact: 05/09/2016
Data Release Frequency: Quarterly

INDIAN LUST R5: Leaking Underground Storage Tanks on Indian Land
Leaking underground storage tanks located on Indian Land in Michigan, Minnesota and Wisconsin.

Date of Government Version: 11/04/2015
Date Data Arrived at EDR: 11/13/2015
Date Made Active in Reports: 01/04/2016
Number of Days to Update: 52
Source: EPA, Region 5
Telephone: 312-886-7439
Last EDR Contact: 01/25/2016
Next Scheduled EDR Contact: 05/09/2016
Data Release Frequency: Varies

INDIAN LUST R1: Leaking Underground Storage Tanks on Indian Land
A listing of leaking underground storage tank locations on Indian Land.

Date of Government Version: 10/27/2015
Date Data Arrived at EDR: 10/29/2015
Date Made Active in Reports: 01/04/2016
Number of Days to Update: 67
Source: EPA Region 1
Telephone: 617-918-1313
Last EDR Contact: 02/22/2016
Next Scheduled EDR Contact: 05/09/2016
Data Release Frequency: Varies

INDIAN LUST R4: Leaking Underground Storage Tanks on Indian Land
LUSTs on Indian land in Florida, Mississippi and North Carolina.

Date of Government Version: 11/24/2015
Date Data Arrived at EDR: 12/01/2015
Date Made Active in Reports: 01/04/2016
Number of Days to Update: 34
Source: EPA Region 4
Telephone: 404-562-8677
Last EDR Contact: 01/25/2016
Next Scheduled EDR Contact: 05/09/2016
Data Release Frequency: Semi-Annually

INDIAN LUST R6: Leaking Underground Storage Tanks on Indian Land
LUSTs on Indian land in New Mexico and Oklahoma.

Date of Government Version: 08/20/2015
Date Data Arrived at EDR: 10/30/2015
Date Made Active in Reports: 02/18/2016
Number of Days to Update: 111
Source: EPA Region 6
Telephone: 214-665-6597
Last EDR Contact: 01/25/2016
Next Scheduled EDR Contact: 05/09/2016
Data Release Frequency: Varies

INDIAN LUST R7: Leaking Underground Storage Tanks on Indian Land
LUSTs on Indian land in Iowa, Kansas, and Nebraska

Date of Government Version: 03/30/2015
Date Data Arrived at EDR: 04/28/2015
Date Made Active in Reports: 06/22/2015
Number of Days to Update: 55
Source: EPA Region 7
Telephone: 913-551-7003
Last EDR Contact: 01/25/2016
Next Scheduled EDR Contact: 05/09/2016
Data Release Frequency: Varies

INDIAN LUST R8: Leaking Underground Storage Tanks on Indian Land
LUSTs on Indian land in Colorado, Montana, North Dakota, South Dakota, Utah and Wyoming.

Date of Government Version: 10/13/2015
Date Data Arrived at EDR: 10/23/2015
Date Made Active in Reports: 02/18/2016
Number of Days to Update: 118
Source: EPA Region 8
Telephone: 303-312-6271
Last EDR Contact: 01/25/2016
Next Scheduled EDR Contact: 05/09/2016
Data Release Frequency: Quarterly

INDIAN LUST R9: Leaking Underground Storage Tanks on Indian Land
LUSTs on Indian land in Arizona, California, New Mexico and Nevada

Date of Government Version: 01/08/2015
Date Data Arrived at EDR: 01/08/2015
Date Made Active in Reports: 02/09/2015
Number of Days to Update: 32
Source: Environmental Protection Agency
Telephone: 415-972-3372
Last EDR Contact: 01/27/2016
Next Scheduled EDR Contact: 05/09/2016
Data Release Frequency: Quarterly

SLIC: Statewide SLIC Cases

The SLIC (Spills, Leaks, Investigations and Cleanup) program is designed to protect and restore water quality from spills, leaks, and similar discharges.

Date of Government Version: 12/14/2015
Date Data Arrived at EDR: 12/14/2015
Date Made Active in Reports: 02/08/2016
Number of Days to Update: 56

Source: State Water Resources Control Board
Telephone: 866-480-1028
Last EDR Contact: 03/16/2016
Next Scheduled EDR Contact: 06/27/2016
Data Release Frequency: Varies

SLIC REG 1: Active Toxic Site Investigations

The SLIC (Spills, Leaks, Investigations and Cleanup) program is designed to protect and restore water quality from spills, leaks, and similar discharges.

Date of Government Version: 04/03/2003
Date Data Arrived at EDR: 04/07/2003
Date Made Active in Reports: 04/25/2003
Number of Days to Update: 18

Source: California Regional Water Quality Control Board, North Coast Region (1)
Telephone: 707-576-2220
Last EDR Contact: 08/01/2011
Next Scheduled EDR Contact: 11/14/2011
Data Release Frequency: No Update Planned

SLIC REG 2: Spills, Leaks, Investigation & Cleanup Cost Recovery Listing

The SLIC (Spills, Leaks, Investigations and Cleanup) program is designed to protect and restore water quality from spills, leaks, and similar discharges.

Date of Government Version: 09/30/2004
Date Data Arrived at EDR: 10/20/2004
Date Made Active in Reports: 11/19/2004
Number of Days to Update: 30

Source: Regional Water Quality Control Board San Francisco Bay Region (2)
Telephone: 510-286-0457
Last EDR Contact: 09/19/2011
Next Scheduled EDR Contact: 01/02/2012
Data Release Frequency: Quarterly

SLIC REG 3: Spills, Leaks, Investigation & Cleanup Cost Recovery Listing

The SLIC (Spills, Leaks, Investigations and Cleanup) program is designed to protect and restore water quality from spills, leaks, and similar discharges.

Date of Government Version: 05/18/2006
Date Data Arrived at EDR: 05/18/2006
Date Made Active in Reports: 06/15/2006
Number of Days to Update: 28

Source: California Regional Water Quality Control Board Central Coast Region (3)
Telephone: 805-549-3147
Last EDR Contact: 07/18/2011
Next Scheduled EDR Contact: 10/31/2011
Data Release Frequency: Semi-Annually

SLIC REG 4: Spills, Leaks, Investigation & Cleanup Cost Recovery Listing

The SLIC (Spills, Leaks, Investigations and Cleanup) program is designed to protect and restore water quality from spills, leaks, and similar discharges.

Date of Government Version: 11/17/2004
Date Data Arrived at EDR: 11/18/2004
Date Made Active in Reports: 01/04/2005
Number of Days to Update: 47

Source: Region Water Quality Control Board Los Angeles Region (4)
Telephone: 213-576-6600
Last EDR Contact: 07/01/2011
Next Scheduled EDR Contact: 10/17/2011
Data Release Frequency: Varies

SLIC REG 5: Spills, Leaks, Investigation & Cleanup Cost Recovery Listing

The SLIC (Spills, Leaks, Investigations and Cleanup) program is designed to protect and restore water quality from spills, leaks, and similar discharges.

Date of Government Version: 04/01/2005
Date Data Arrived at EDR: 04/05/2005
Date Made Active in Reports: 04/21/2005
Number of Days to Update: 16

Source: Regional Water Quality Control Board Central Valley Region (5)
Telephone: 916-464-3291
Last EDR Contact: 09/12/2011
Next Scheduled EDR Contact: 12/26/2011
Data Release Frequency: Semi-Annually

SLIC REG 6V: Spills, Leaks, Investigation & Cleanup Cost Recovery Listing
The SLIC (Spills, Leaks, Investigations and Cleanup) program is designed to protect and restore water quality from spills, leaks, and similar discharges.

Date of Government Version: 05/24/2005
Date Data Arrived at EDR: 05/25/2005
Date Made Active in Reports: 06/16/2005
Number of Days to Update: 22

Source: Regional Water Quality Control Board, Victorville Branch
Telephone: 619-241-6583
Last EDR Contact: 08/15/2011
Next Scheduled EDR Contact: 11/28/2011
Data Release Frequency: Semi-Annually

SLIC REG 6L: SLIC Sites
The SLIC (Spills, Leaks, Investigations and Cleanup) program is designed to protect and restore water quality from spills, leaks, and similar discharges.

Date of Government Version: 09/07/2004
Date Data Arrived at EDR: 09/07/2004
Date Made Active in Reports: 10/12/2004
Number of Days to Update: 35

Source: California Regional Water Quality Control Board, Lahontan Region
Telephone: 530-542-5574
Last EDR Contact: 08/15/2011
Next Scheduled EDR Contact: 11/28/2011
Data Release Frequency: No Update Planned

SLIC REG 7: SLIC List
The SLIC (Spills, Leaks, Investigations and Cleanup) program is designed to protect and restore water quality from spills, leaks, and similar discharges.

Date of Government Version: 11/24/2004
Date Data Arrived at EDR: 11/29/2004
Date Made Active in Reports: 01/04/2005
Number of Days to Update: 36

Source: California Regional Quality Control Board, Colorado River Basin Region
Telephone: 760-346-7491
Last EDR Contact: 08/01/2011
Next Scheduled EDR Contact: 11/14/2011
Data Release Frequency: No Update Planned

SLIC REG 8: Spills, Leaks, Investigation & Cleanup Cost Recovery Listing
The SLIC (Spills, Leaks, Investigations and Cleanup) program is designed to protect and restore water quality from spills, leaks, and similar discharges.

Date of Government Version: 04/03/2008
Date Data Arrived at EDR: 04/03/2008
Date Made Active in Reports: 04/14/2008
Number of Days to Update: 11

Source: California Region Water Quality Control Board Santa Ana Region (8)
Telephone: 951-782-3298
Last EDR Contact: 09/12/2011
Next Scheduled EDR Contact: 12/26/2011
Data Release Frequency: Semi-Annually

SLIC REG 9: Spills, Leaks, Investigation & Cleanup Cost Recovery Listing
The SLIC (Spills, Leaks, Investigations and Cleanup) program is designed to protect and restore water quality from spills, leaks, and similar discharges.

Date of Government Version: 09/10/2007
Date Data Arrived at EDR: 09/11/2007
Date Made Active in Reports: 09/28/2007
Number of Days to Update: 17

Source: California Regional Water Quality Control Board San Diego Region (9)
Telephone: 858-467-2980
Last EDR Contact: 08/08/2011
Next Scheduled EDR Contact: 11/21/2011
Data Release Frequency: Annually

State and tribal registered storage tank lists

FEMA UST: Underground Storage Tank Listing
A listing of all FEMA owned underground storage tanks.

Date of Government Version: 01/01/2010
Date Data Arrived at EDR: 02/16/2010
Date Made Active in Reports: 04/12/2010
Number of Days to Update: 55

Source: FEMA
Telephone: 202-646-5797
Last EDR Contact: 04/11/2016
Next Scheduled EDR Contact: 07/25/2016
Data Release Frequency: Varies

UST: Active UST Facilities
Active UST facilities gathered from the local regulatory agencies

Date of Government Version: 12/14/2015
Date Data Arrived at EDR: 12/14/2015
Date Made Active in Reports: 02/08/2016
Number of Days to Update: 56
Source: SWRCB
Telephone: 916-341-5851
Last EDR Contact: 03/16/2016
Next Scheduled EDR Contact: 06/27/2016
Data Release Frequency: Semi-Annually

AST: Aboveground Petroleum Storage Tank Facilities
A listing of aboveground storage tank petroleum storage tank locations.

Date of Government Version: 08/01/2009
Date Data Arrived at EDR: 09/10/2009
Date Made Active in Reports: 10/01/2009
Number of Days to Update: 21
Source: California Environmental Protection Agency
Telephone: 916-327-5092
Last EDR Contact: 03/11/2016
Next Scheduled EDR Contact: 07/11/2016
Data Release Frequency: Quarterly

INDIAN UST R1: Underground Storage Tanks on Indian Land
The Indian Underground Storage Tank (UST) database provides information about underground storage tanks on Indian land in EPA Region 1 (Connecticut, Maine, Massachusetts, New Hampshire, Rhode Island, Vermont and ten Tribal Nations).

Date of Government Version: 10/20/2015
Date Data Arrived at EDR: 10/29/2015
Date Made Active in Reports: 01/04/2016
Number of Days to Update: 67
Source: EPA, Region 1
Telephone: 617-918-1313
Last EDR Contact: 02/22/2016
Next Scheduled EDR Contact: 05/09/2016
Data Release Frequency: Varies

INDIAN UST R4: Underground Storage Tanks on Indian Land
The Indian Underground Storage Tank (UST) database provides information about underground storage tanks on Indian land in EPA Region 4 (Alabama, Florida, Georgia, Kentucky, Mississippi, North Carolina, South Carolina, Tennessee and Tribal Nations)

Date of Government Version: 11/24/2015
Date Data Arrived at EDR: 12/01/2015
Date Made Active in Reports: 01/04/2016
Number of Days to Update: 34
Source: EPA Region 4
Telephone: 404-562-9424
Last EDR Contact: 01/25/2016
Next Scheduled EDR Contact: 05/09/2016
Data Release Frequency: Semi-Annually

INDIAN UST R5: Underground Storage Tanks on Indian Land
The Indian Underground Storage Tank (UST) database provides information about underground storage tanks on Indian land in EPA Region 5 (Michigan, Minnesota and Wisconsin and Tribal Nations).

Date of Government Version: 11/05/2015
Date Data Arrived at EDR: 11/13/2015
Date Made Active in Reports: 01/04/2016
Number of Days to Update: 52
Source: EPA Region 5
Telephone: 312-886-6136
Last EDR Contact: 01/25/2016
Next Scheduled EDR Contact: 05/09/2016
Data Release Frequency: Varies

INDIAN UST R6: Underground Storage Tanks on Indian Land
The Indian Underground Storage Tank (UST) database provides information about underground storage tanks on Indian land in EPA Region 6 (Louisiana, Arkansas, Oklahoma, New Mexico, Texas and 65 Tribes).

Date of Government Version: 08/20/2015
Date Data Arrived at EDR: 10/30/2015
Date Made Active in Reports: 02/18/2016
Number of Days to Update: 111
Source: EPA Region 6
Telephone: 214-665-7591
Last EDR Contact: 01/25/2016
Next Scheduled EDR Contact: 05/09/2016
Data Release Frequency: Semi-Annually

INDIAN UST R7: Underground Storage Tanks on Indian Land

The Indian Underground Storage Tank (UST) database provides information about underground storage tanks on Indian land in EPA Region 7 (Iowa, Kansas, Missouri, Nebraska, and 9 Tribal Nations).

Date of Government Version: 09/23/2014
Date Data Arrived at EDR: 11/25/2014
Date Made Active in Reports: 01/29/2015
Number of Days to Update: 65

Source: EPA Region 7
Telephone: 913-551-7003
Last EDR Contact: 01/25/2016
Next Scheduled EDR Contact: 05/09/2016
Data Release Frequency: Varies

INDIAN UST R8: Underground Storage Tanks on Indian Land

The Indian Underground Storage Tank (UST) database provides information about underground storage tanks on Indian land in EPA Region 8 (Colorado, Montana, North Dakota, South Dakota, Utah, Wyoming and 27 Tribal Nations).

Date of Government Version: 10/13/2015
Date Data Arrived at EDR: 10/23/2015
Date Made Active in Reports: 02/18/2016
Number of Days to Update: 118

Source: EPA Region 8
Telephone: 303-312-6137
Last EDR Contact: 01/25/2016
Next Scheduled EDR Contact: 05/09/2016
Data Release Frequency: Quarterly

INDIAN UST R10: Underground Storage Tanks on Indian Land

The Indian Underground Storage Tank (UST) database provides information about underground storage tanks on Indian land in EPA Region 10 (Alaska, Idaho, Oregon, Washington, and Tribal Nations).

Date of Government Version: 01/07/2016
Date Data Arrived at EDR: 01/08/2016
Date Made Active in Reports: 02/18/2016
Number of Days to Update: 41

Source: EPA Region 10
Telephone: 206-553-2857
Last EDR Contact: 01/25/2016
Next Scheduled EDR Contact: 05/09/2016
Data Release Frequency: Quarterly

INDIAN UST R9: Underground Storage Tanks on Indian Land

The Indian Underground Storage Tank (UST) database provides information about underground storage tanks on Indian land in EPA Region 9 (Arizona, California, Hawaii, Nevada, the Pacific Islands, and Tribal Nations).

Date of Government Version: 12/14/2014
Date Data Arrived at EDR: 02/13/2015
Date Made Active in Reports: 03/13/2015
Number of Days to Update: 28

Source: EPA Region 9
Telephone: 415-972-3368
Last EDR Contact: 01/27/2016
Next Scheduled EDR Contact: 05/09/2016
Data Release Frequency: Quarterly

State and tribal voluntary cleanup sites

INDIAN VCP R7: Voluntary Cleanup Priority Lisitng

A listing of voluntary cleanup priority sites located on Indian Land located in Region 7.

Date of Government Version: 03/20/2008
Date Data Arrived at EDR: 04/22/2008
Date Made Active in Reports: 05/19/2008
Number of Days to Update: 27

Source: EPA, Region 7
Telephone: 913-551-7365
Last EDR Contact: 04/20/2009
Next Scheduled EDR Contact: 07/20/2009
Data Release Frequency: Varies

VCP: Voluntary Cleanup Program Properties

Contains low threat level properties with either confirmed or unconfirmed releases and the project proponents have request that DTSC oversee investigation and/or cleanup activities and have agreed to provide coverage for DTSC's costs.

Date of Government Version: 02/01/2016
Date Data Arrived at EDR: 02/03/2016
Date Made Active in Reports: 03/22/2016
Number of Days to Update: 48

Source: Department of Toxic Substances Control
Telephone: 916-323-3400
Last EDR Contact: 02/03/2016
Next Scheduled EDR Contact: 05/16/2016
Data Release Frequency: Quarterly

INDIAN VCP R1: Voluntary Cleanup Priority Listing
A listing of voluntary cleanup priority sites located on Indian Land located in Region 1.

Date of Government Version: 07/27/2015
Date Data Arrived at EDR: 09/29/2015
Date Made Active in Reports: 02/18/2016
Number of Days to Update: 142

Source: EPA, Region 1
Telephone: 617-918-1102
Last EDR Contact: 04/01/2016
Next Scheduled EDR Contact: 07/11/2016
Data Release Frequency: Varies

State and tribal Brownfields sites

BROWNFIELDS: Considered Brownfieds Sites Listing
A listing of sites the SWRCB considers to be Brownfields since these are sites have come to them through the MOA Process.

Date of Government Version: 12/04/2015
Date Data Arrived at EDR: 12/08/2015
Date Made Active in Reports: 01/21/2016
Number of Days to Update: 44

Source: State Water Resources Control Board
Telephone: 916-323-7905
Last EDR Contact: 03/07/2016
Next Scheduled EDR Contact: 06/20/2016
Data Release Frequency: Varies

ADDITIONAL ENVIRONMENTAL RECORDS

Local Brownfield lists

US BROWNFIELDS: A Listing of Brownfields Sites
Brownfields are real property, the expansion, redevelopment, or reuse of which may be complicated by the presence or potential presence of a hazardous substance, pollutant, or contaminant. Cleaning up and reinvesting in these properties takes development pressures off of undeveloped, open land, and both improves and protects the environment. Assessment, Cleanup and Redevelopment Exchange System (ACRES) stores information reported by EPA Brownfields grant recipients on brownfields properties assessed or cleaned up with grant funding as well as information on Targeted Brownfields Assessments performed by EPA Regions. A listing of ACRES Brownfield sites is obtained from Cleanups in My Community. Cleanups in My Community provides information on Brownfields properties for which information is reported back to EPA, as well as areas served by Brownfields grant programs.

Date of Government Version: 12/22/2015
Date Data Arrived at EDR: 12/23/2015
Date Made Active in Reports: 02/18/2016
Number of Days to Update: 57

Source: Environmental Protection Agency
Telephone: 202-566-2777
Last EDR Contact: 03/22/2016
Next Scheduled EDR Contact: 07/04/2016
Data Release Frequency: Semi-Annually

Local Lists of Landfill / Solid Waste Disposal Sites

WMUDS/SWAT: Waste Management Unit Database
Waste Management Unit Database System. WMUDS is used by the State Water Resources Control Board staff and the Regional Water Quality Control Boards for program tracking and inventory of waste management units. WMUDS is composed of the following databases: Facility Information, Scheduled Inspections Information, Waste Management Unit Information, SWAT Program Information, SWAT Report Summary Information, SWAT Report Summary Data, Chapter 15 (formerly Subchapter 15) Information, Chapter 15 Monitoring Parameters, TPCA Program Information, RCRA Program Information, Closure Information, and Interested Parties Information.

Date of Government Version: 04/01/2000
Date Data Arrived at EDR: 04/10/2000
Date Made Active in Reports: 05/10/2000
Number of Days to Update: 30

Source: State Water Resources Control Board
Telephone: 916-227-4448
Last EDR Contact: 02/08/2016
Next Scheduled EDR Contact: 05/23/2016
Data Release Frequency: No Update Planned

SWRCY: Recycler Database
A listing of recycling facilities in California.

Date of Government Version: 12/14/2015
Date Data Arrived at EDR: 12/17/2015
Date Made Active in Reports: 02/08/2016
Number of Days to Update: 53

Source: Department of Conservation
Telephone: 916-323-3836
Last EDR Contact: 03/16/2016
Next Scheduled EDR Contact: 06/27/2016
Data Release Frequency: Quarterly

HAULERS: Registered Waste Tire Haulers Listing
A listing of registered waste tire haulers.

Date of Government Version: 11/23/2015
Date Data Arrived at EDR: 11/24/2015
Date Made Active in Reports: 01/21/2016
Number of Days to Update: 58

Source: Integrated Waste Management Board
Telephone: 916-341-6422
Last EDR Contact: 02/14/2016
Next Scheduled EDR Contact: 05/30/2016
Data Release Frequency: Varies

INDIAN ODI: Report on the Status of Open Dumps on Indian Lands
Location of open dumps on Indian land.

Date of Government Version: 12/31/1998
Date Data Arrived at EDR: 12/03/2007
Date Made Active in Reports: 01/24/2008
Number of Days to Update: 52

Source: Environmental Protection Agency
Telephone: 703-308-8245
Last EDR Contact: 02/01/2016
Next Scheduled EDR Contact: 05/16/2016
Data Release Frequency: Varies

ODI: Open Dump Inventory
An open dump is defined as a disposal facility that does not comply with one or more of the Part 257 or Part 258 Subtitle D Criteria.

Date of Government Version: 06/30/1985
Date Data Arrived at EDR: 08/09/2004
Date Made Active in Reports: 09/17/2004
Number of Days to Update: 39

Source: Environmental Protection Agency
Telephone: 800-424-9346
Last EDR Contact: 06/09/2004
Next Scheduled EDR Contact: N/A
Data Release Frequency: No Update Planned

DEBRIS REGION 9: Torres Martinez Reservation Illegal Dump Site Locations
A listing of illegal dump sites location on the Torres Martinez Indian Reservation located in eastern Riverside County and northern Imperial County, California.

Date of Government Version: 01/12/2009
Date Data Arrived at EDR: 05/07/2009
Date Made Active in Reports: 09/21/2009
Number of Days to Update: 137

Source: EPA, Region 9
Telephone: 415-947-4219
Last EDR Contact: 01/25/2016
Next Scheduled EDR Contact: 05/09/2016
Data Release Frequency: No Update Planned

Local Lists of Hazardous waste / Contaminated Sites

US HIST CDL: National Clandestine Laboratory Register
A listing of clandestine drug lab locations that have been removed from the DEAs National Clandestine Laboratory Register.

Date of Government Version: 09/17/2015
Date Data Arrived at EDR: 12/04/2015
Date Made Active in Reports: 02/18/2016
Number of Days to Update: 76

Source: Drug Enforcement Administration
Telephone: 202-307-1000
Last EDR Contact: 03/01/2016
Next Scheduled EDR Contact: 06/13/2016
Data Release Frequency: No Update Planned

HIST CAL-SITES: Calsites Database
The Calsites database contains potential or confirmed hazardous substance release properties. In 1996, California EPA reevaluated and significantly reduced the number of sites in the Calsites database. No longer updated by the state agency. It has been replaced by ENVIROSTOR.

Date of Government Version: 08/08/2005
Date Data Arrived at EDR: 08/03/2006
Date Made Active in Reports: 08/24/2006
Number of Days to Update: 21

Source: Department of Toxic Substance Control
Telephone: 916-323-3400
Last EDR Contact: 02/23/2009
Next Scheduled EDR Contact: 05/25/2009
Data Release Frequency: No Update Planned

SCH: School Property Evaluation Program

This category contains proposed and existing school sites that are being evaluated by DTSC for possible hazardous materials contamination. In some cases, these properties may be listed in the CalSites category depending on the level of threat to public health and safety or the environment they pose.

Date of Government Version: 02/01/2016
Date Data Arrived at EDR: 02/03/2016
Date Made Active in Reports: 03/22/2016
Number of Days to Update: 48

Source: Department of Toxic Substances Control
Telephone: 916-323-3400
Last EDR Contact: 02/03/2016
Next Scheduled EDR Contact: 05/16/2016
Data Release Frequency: Quarterly

CDL: Clandestine Drug Labs

A listing of drug lab locations. Listing of a location in this database does not indicate that any illegal drug lab materials were or were not present there, and does not constitute a determination that the location either requires or does not require additional cleanup work.

Date of Government Version: 09/30/2015
Date Data Arrived at EDR: 01/19/2016
Date Made Active in Reports: 03/22/2016
Number of Days to Update: 63

Source: Department of Toxic Substances Control
Telephone: 916-255-6504
Last EDR Contact: 04/11/2016
Next Scheduled EDR Contact: 07/25/2016
Data Release Frequency: Varies

TOXIC PITS: Toxic Pits Cleanup Act Sites

Toxic PITS Cleanup Act Sites. TOXIC PITS identifies sites suspected of containing hazardous substances where cleanup has not yet been completed.

Date of Government Version: 07/01/1995
Date Data Arrived at EDR: 08/30/1995
Date Made Active in Reports: 09/26/1995
Number of Days to Update: 27

Source: State Water Resources Control Board
Telephone: 916-227-4364
Last EDR Contact: 01/26/2009
Next Scheduled EDR Contact: 04/27/2009
Data Release Frequency: No Update Planned

US CDL: Clandestine Drug Labs

A listing of clandestine drug lab locations. The U.S. Department of Justice ("the Department") provides this web site as a public service. It contains addresses of some locations where law enforcement agencies reported they found chemicals or other items that indicated the presence of either clandestine drug laboratories or dumpsites. In most cases, the source of the entries is not the Department, and the Department has not verified the entry and does not guarantee its accuracy. Members of the public must verify the accuracy of all entries by, for example, contacting local law enforcement and local health departments.

Date of Government Version: 09/17/2015
Date Data Arrived at EDR: 12/04/2015
Date Made Active in Reports: 02/18/2016
Number of Days to Update: 76

Source: Drug Enforcement Administration
Telephone: 202-307-1000
Last EDR Contact: 03/01/2016
Next Scheduled EDR Contact: 06/13/2016
Data Release Frequency: Quarterly

Local Lists of Registered Storage Tanks

SWEEPS UST: SWEEPS UST Listing

Statewide Environmental Evaluation and Planning System. This underground storage tank listing was updated and maintained by a company contacted by the SWRCB in the early 1990's. The listing is no longer updated or maintained. The local agency is the contact for more information on a site on the SWEEPS list.

Date of Government Version: 06/01/1994
Date Data Arrived at EDR: 07/07/2005
Date Made Active in Reports: 08/11/2005
Number of Days to Update: 35

Source: State Water Resources Control Board
Telephone: N/A
Last EDR Contact: 06/03/2005
Next Scheduled EDR Contact: N/A
Data Release Frequency: No Update Planned

UST MENDOCINO: Mendocino County UST Database
A listing of underground storage tank locations in Mendocino County.

Date of Government Version: 11/25/2015
Date Data Arrived at EDR: 12/01/2015
Date Made Active in Reports: 12/17/2015
Number of Days to Update: 16

Source: Department of Public Health
Telephone: 707-463-4466
Last EDR Contact: 03/28/2016
Next Scheduled EDR Contact: 06/13/2016
Data Release Frequency: Annually

HIST UST: Hazardous Substance Storage Container Database
The Hazardous Substance Storage Container Database is a historical listing of UST sites. Refer to local/county source for current data.

Date of Government Version: 10/15/1990
Date Data Arrived at EDR: 01/25/1991
Date Made Active in Reports: 02/12/1991
Number of Days to Update: 18

Source: State Water Resources Control Board
Telephone: 916-341-5851
Last EDR Contact: 07/26/2001
Next Scheduled EDR Contact: N/A
Data Release Frequency: No Update Planned

CA FID UST: Facility Inventory Database
The Facility Inventory Database (FID) contains a historical listing of active and inactive underground storage tank locations from the State Water Resource Control Board. Refer to local/county source for current data.

Date of Government Version: 10/31/1994
Date Data Arrived at EDR: 09/05/1995
Date Made Active in Reports: 09/29/1995
Number of Days to Update: 24

Source: California Environmental Protection Agency
Telephone: 916-341-5851
Last EDR Contact: 12/28/1998
Next Scheduled EDR Contact: N/A
Data Release Frequency: No Update Planned

Local Land Records

LIENS: Environmental Liens Listing
A listing of property locations with environmental liens for California where DTSC is a lien holder.

Date of Government Version: 12/17/2015
Date Data Arrived at EDR: 12/22/2015
Date Made Active in Reports: 02/08/2016
Number of Days to Update: 48

Source: Department of Toxic Substances Control
Telephone: 916-323-3400
Last EDR Contact: 03/07/2016
Next Scheduled EDR Contact: 06/20/2016
Data Release Frequency: Varies

LIENS 2: CERCLA Lien Information
A Federal CERCLA ('Superfund') lien can exist by operation of law at any site or property at which EPA has spent Superfund monies. These monies are spent to investigate and address releases and threatened releases of contamination. CERCLIS provides information as to the identity of these sites and properties.

Date of Government Version: 02/18/2014
Date Data Arrived at EDR: 03/18/2014
Date Made Active in Reports: 04/24/2014
Number of Days to Update: 37

Source: Environmental Protection Agency
Telephone: 202-564-6023
Last EDR Contact: 03/11/2016
Next Scheduled EDR Contact: 05/09/2016
Data Release Frequency: Varies

DEED: Deed Restriction Listing

Site Mitigation and Brownfields Reuse Program Facility Sites with Deed Restrictions & Hazardous Waste Management Program Facility Sites with Deed / Land Use Restriction. The DTSC Site Mitigation and Brownfields Reuse Program (SMBRP) list includes sites cleaned up under the program's oversight and generally does not include current or former hazardous waste facilities that required a hazardous waste facility permit. The list represents deed restrictions that are active. Some sites have multiple deed restrictions. The DTSC Hazardous Waste Management Program (HWMP) has developed a list of current or former hazardous waste facilities that have a recorded land use restriction at the local county recorder's office. The land use restrictions on this list were required by the DTSC HWMP as a result of the presence of hazardous substances that remain on site after the facility (or part of the facility) has been closed or cleaned up. The types of land use restriction include deed notice, deed restriction, or a land use restriction that binds current and future owners.

Date of Government Version: 12/07/2015
Date Data Arrived at EDR: 12/08/2015
Date Made Active in Reports: 01/21/2016
Number of Days to Update: 44
Source: DTSC and SWRCB
Telephone: 916-323-3400
Last EDR Contact: 03/08/2016
Next Scheduled EDR Contact: 06/20/2016
Data Release Frequency: Semi-Annually

Records of Emergency Release Reports

HMIRS: Hazardous Materials Information Reporting System

Hazardous Materials Incident Report System. HMIRS contains hazardous material spill incidents reported to DOT.

Date of Government Version: 06/24/2015
Date Data Arrived at EDR: 06/26/2015
Date Made Active in Reports: 09/02/2015
Number of Days to Update: 68
Source: U.S. Department of Transportation
Telephone: 202-366-4555
Last EDR Contact: 03/30/2016
Next Scheduled EDR Contact: 07/11/2016
Data Release Frequency: Annually

CHMIRS: California Hazardous Material Incident Report System

California Hazardous Material Incident Reporting System. CHMIRS contains information on reported hazardous material incidents (accidental releases or spills).

Date of Government Version: 12/16/2015
Date Data Arrived at EDR: 01/27/2016
Date Made Active in Reports: 03/22/2016
Number of Days to Update: 55
Source: Office of Emergency Services
Telephone: 916-845-8400
Last EDR Contact: 01/27/2016
Next Scheduled EDR Contact: 05/09/2016
Data Release Frequency: Varies

LDS: Land Disposal Sites Listing

The Land Disposal program regulates of waste discharge to land for treatment, storage and disposal in waste management units.

Date of Government Version: 12/14/2015
Date Data Arrived at EDR: 12/14/2015
Date Made Active in Reports: 02/08/2016
Number of Days to Update: 56
Source: State Water Qualilty Control Board
Telephone: 866-480-1028
Last EDR Contact: 03/16/2016
Next Scheduled EDR Contact: 06/27/2016
Data Release Frequency: Quarterly

MCS: Military Cleanup Sites Listing

The State Water Resources Control Board and nine Regional Water Quality Control Boards partner with the Department of Defense (DoD) through the Defense and State Memorandum of Agreement (DSMOA) to oversee the investigation and remediation of water quality issues at military facilities.

Date of Government Version: 12/14/2015
Date Data Arrived at EDR: 12/14/2015
Date Made Active in Reports: 02/08/2016
Number of Days to Update: 56
Source: State Water Resources Control Board
Telephone: 866-480-1028
Last EDR Contact: 03/16/2016
Next Scheduled EDR Contact: 06/27/2016
Data Release Frequency: Quarterly

SPILLS 90: SPILLS90 data from FirstSearch

Spills 90 includes those spill and release records available exclusively from FirstSearch databases. Typically, they may include chemical, oil and/or hazardous substance spills recorded after 1990. Duplicate records that are already included in EDR incident and release records are not included in Spills 90.

Date of Government Version: 06/06/2012
Date Data Arrived at EDR: 01/03/2013
Date Made Active in Reports: 02/22/2013
Number of Days to Update: 50

Source: FirstSearch
Telephone: N/A
Last EDR Contact: 01/03/2013
Next Scheduled EDR Contact: N/A
Data Release Frequency: No Update Planned

Other Ascertainable Records

RCRA NonGen / NLR: RCRA - Non Generators / No Longer Regulated

RCRAInfo is EPA's comprehensive information system, providing access to data supporting the Resource Conservation and Recovery Act (RCRA) of 1976 and the Hazardous and Solid Waste Amendments (HSWA) of 1984. The database includes selective information on sites which generate, transport, store, treat and/or dispose of hazardous waste as defined by the Resource Conservation and Recovery Act (RCRA). Non-Generators do not presently generate hazardous waste.

Date of Government Version: 12/09/2015
Date Data Arrived at EDR: 03/02/2016
Date Made Active in Reports: 04/05/2016
Number of Days to Update: 34

Source: Environmental Protection Agency
Telephone: (415) 495-8895
Last EDR Contact: 03/30/2016
Next Scheduled EDR Contact: 07/11/2016
Data Release Frequency: Varies

FUDS: Formerly Used Defense Sites

The listing includes locations of Formerly Used Defense Sites properties where the US Army Corps of Engineers is actively working or will take necessary cleanup actions.

Date of Government Version: 01/31/2015
Date Data Arrived at EDR: 07/08/2015
Date Made Active in Reports: 10/13/2015
Number of Days to Update: 97

Source: U.S. Army Corps of Engineers
Telephone: 202-528-4285
Last EDR Contact: 03/11/2016
Next Scheduled EDR Contact: 06/20/2016
Data Release Frequency: Varies

DOD: Department of Defense Sites

This data set consists of federally owned or administered lands, administered by the Department of Defense, that have any area equal to or greater than 640 acres of the United States, Puerto Rico, and the U.S. Virgin Islands.

Date of Government Version: 12/31/2005
Date Data Arrived at EDR: 11/10/2006
Date Made Active in Reports: 01/11/2007
Number of Days to Update: 62

Source: USGS
Telephone: 888-275-8747
Last EDR Contact: 04/15/2016
Next Scheduled EDR Contact: 07/25/2016
Data Release Frequency: Semi-Annually

FEDLAND: Federal and Indian Lands

Federally and Indian administrated lands of the United States. Lands included are administrated by: Army Corps of Engineers, Bureau of Reclamation, National Wild and Scenic River, National Wildlife Refuge, Public Domain Land, Wilderness, Wilderness Study Area, Wildlife Management Area, Bureau of Indian Affairs, Bureau of Land Management, Department of Justice, Forest Service, Fish and Wildlife Service, National Park Service.

Date of Government Version: 12/31/2005
Date Data Arrived at EDR: 02/06/2006
Date Made Active in Reports: 01/11/2007
Number of Days to Update: 339

Source: U.S. Geological Survey
Telephone: 888-275-8747
Last EDR Contact: 04/15/2016
Next Scheduled EDR Contact: 07/25/2016
Data Release Frequency: N/A

SCRD DRYCLEANERS: State Coalition for Remediation of Drycleaners Listing

The State Coalition for Remediation of Drycleaners was established in 1998, with support from the U.S. EPA Office of Superfund Remediation and Technology Innovation. It is comprised of representatives of states with established drycleaner remediation programs. Currently the member states are Alabama, Connecticut, Florida, Illinois, Kansas, Minnesota, Missouri, North Carolina, Oregon, South Carolina, Tennessee, Texas, and Wisconsin.

Date of Government Version: 03/07/2011
Date Data Arrived at EDR: 03/09/2011
Date Made Active in Reports: 05/02/2011
Number of Days to Update: 54
Source: Environmental Protection Agency
Telephone: 615-532-8599
Last EDR Contact: 02/19/2016
Next Scheduled EDR Contact: 05/30/2016
Data Release Frequency: Varies

US FIN ASSUR: Financial Assurance Information

All owners and operators of facilities that treat, store, or dispose of hazardous waste are required to provide proof that they will have sufficient funds to pay for the clean up, closure, and post-closure care of their facilities.

Date of Government Version: 09/01/2015
Date Data Arrived at EDR: 09/03/2015
Date Made Active in Reports: 11/03/2015
Number of Days to Update: 61
Source: Environmental Protection Agency
Telephone: 202-566-1917
Last EDR Contact: 02/16/2016
Next Scheduled EDR Contact: 05/30/2016
Data Release Frequency: Quarterly

EPA WATCH LIST: EPA WATCH LIST

EPA maintains a "Watch List" to facilitate dialogue between EPA, state and local environmental agencies on enforcement matters relating to facilities with alleged violations identified as either significant or high priority. Being on the Watch List does not mean that the facility has actually violated the law only that an investigation by EPA or a state or local environmental agency has led those organizations to allege that an unproven violation has in fact occurred. Being on the Watch List does not represent a higher level of concern regarding the alleged violations that were detected, but instead indicates cases requiring additional dialogue between EPA, state and local agencies - primarily because of the length of time the alleged violation has gone unaddressed or unresolved.

Date of Government Version: 08/30/2013
Date Data Arrived at EDR: 03/21/2014
Date Made Active in Reports: 06/17/2014
Number of Days to Update: 88
Source: Environmental Protection Agency
Telephone: 617-520-3000
Last EDR Contact: 02/09/2016
Next Scheduled EDR Contact: 05/23/2016
Data Release Frequency: Quarterly

2020 COR ACTION: 2020 Corrective Action Program List

The EPA has set ambitious goals for the RCRA Corrective Action program by creating the 2020 Corrective Action Universe. This RCRA cleanup baseline includes facilities expected to need corrective action. The 2020 universe contains a wide variety of sites. Some properties are heavily contaminated while others were contaminated but have since been cleaned up. Still others have not been fully investigated yet, and may require little or no remediation. Inclusion in the 2020 Universe does not necessarily imply failure on the part of a facility to meet its RCRA obligations.

Date of Government Version: 04/22/2013
Date Data Arrived at EDR: 03/03/2015
Date Made Active in Reports: 03/09/2015
Number of Days to Update: 6
Source: Environmental Protection Agency
Telephone: 703-308-4044
Last EDR Contact: 02/12/2016
Next Scheduled EDR Contact: 05/23/2016
Data Release Frequency: Varies

TSCA: Toxic Substances Control Act

Toxic Substances Control Act. TSCA identifies manufacturers and importers of chemical substances included on the TSCA Chemical Substance Inventory list. It includes data on the production volume of these substances by plant site.

Date of Government Version: 12/31/2012
Date Data Arrived at EDR: 01/15/2015
Date Made Active in Reports: 01/29/2015
Number of Days to Update: 14
Source: EPA
Telephone: 202-260-5521
Last EDR Contact: 03/24/2016
Next Scheduled EDR Contact: 07/04/2016
Data Release Frequency: Every 4 Years

TRIS: Toxic Chemical Release Inventory System

Toxic Release Inventory System. TRIS identifies facilities which release toxic chemicals to the air, water and land in reportable quantities under SARA Title III Section 313.

Date of Government Version: 12/31/2014
Date Data Arrived at EDR: 11/24/2015
Date Made Active in Reports: 04/05/2016
Number of Days to Update: 133

Source: EPA
Telephone: 202-566-0250
Last EDR Contact: 02/24/2016
Next Scheduled EDR Contact: 06/06/2016
Data Release Frequency: Annually

SSTS: Section 7 Tracking Systems

Section 7 of the Federal Insecticide, Fungicide and Rodenticide Act, as amended (92 Stat. 829) requires all registered pesticide-producing establishments to submit a report to the Environmental Protection Agency by March 1st each year. Each establishment must report the types and amounts of pesticides, active ingredients and devices being produced, and those having been produced and sold or distributed in the past year.

Date of Government Version: 12/31/2009
Date Data Arrived at EDR: 12/10/2010
Date Made Active in Reports: 02/25/2011
Number of Days to Update: 77

Source: EPA
Telephone: 202-564-4203
Last EDR Contact: 01/25/2016
Next Scheduled EDR Contact: 05/09/2016
Data Release Frequency: Annually

ROD: Records Of Decision

Record of Decision. ROD documents mandate a permanent remedy at an NPL (Superfund) site containing technical and health information to aid in the cleanup.

Date of Government Version: 11/25/2013
Date Data Arrived at EDR: 12/12/2013
Date Made Active in Reports: 02/24/2014
Number of Days to Update: 74

Source: EPA
Telephone: 703-416-0223
Last EDR Contact: 03/08/2016
Next Scheduled EDR Contact: 06/20/2016
Data Release Frequency: Annually

RMP: Risk Management Plans

When Congress passed the Clean Air Act Amendments of 1990, it required EPA to publish regulations and guidance for chemical accident prevention at facilities using extremely hazardous substances. The Risk Management Program Rule (RMP Rule) was written to implement Section 112(r) of these amendments. The rule, which built upon existing industry codes and standards, requires companies of all sizes that use certain flammable and toxic substances to develop a Risk Management Program, which includes a(n): Hazard assessment that details the potential effects of an accidental release, an accident history of the last five years, and an evaluation of worst-case and alternative accidental releases; Prevention program that includes safety precautions and maintenance, monitoring, and employee training measures; and Emergency response program that spells out emergency health care, employee training measures and procedures for informing the public and response agencies (e.g the fire department) should an accident occur.

Date of Government Version: 08/01/2015
Date Data Arrived at EDR: 08/26/2015
Date Made Active in Reports: 11/03/2015
Number of Days to Update: 69

Source: Environmental Protection Agency
Telephone: 202-564-8600
Last EDR Contact: 01/25/2016
Next Scheduled EDR Contact: 05/09/2016
Data Release Frequency: Varies

RAATS: RCRA Administrative Action Tracking System

RCRA Administration Action Tracking System. RAATS contains records based on enforcement actions issued under RCRA pertaining to major violators and includes administrative and civil actions brought by the EPA. For administration actions after September 30, 1995, data entry in the RAATS database was discontinued. EPA will retain a copy of the database for historical records. It was necessary to terminate RAATS because a decrease in agency resources made it impossible to continue to update the information contained in the database.

Date of Government Version: 04/17/1995
Date Data Arrived at EDR: 07/03/1995
Date Made Active in Reports: 08/07/1995
Number of Days to Update: 35

Source: EPA
Telephone: 202-564-4104
Last EDR Contact: 06/02/2008
Next Scheduled EDR Contact: 09/01/2008
Data Release Frequency: No Update Planned

PRP: Potentially Responsible Parties
A listing of verified Potentially Responsible Parties

Date of Government Version: 10/25/2013
Date Data Arrived at EDR: 10/17/2014
Date Made Active in Reports: 10/20/2014
Number of Days to Update: 3
Source: EPA
Telephone: 202-564-6023
Last EDR Contact: 02/12/2016
Next Scheduled EDR Contact: 05/23/2016
Data Release Frequency: Quarterly

PADS: PCB Activity Database System
PCB Activity Database. PADS Identifies generators, transporters, commercial storers and/or brokers and disposers of PCB's who are required to notify the EPA of such activities.

Date of Government Version: 07/01/2014
Date Data Arrived at EDR: 10/15/2014
Date Made Active in Reports: 11/17/2014
Number of Days to Update: 33
Source: EPA
Telephone: 202-566-0500
Last EDR Contact: 04/12/2016
Next Scheduled EDR Contact: 07/25/2016
Data Release Frequency: Annually

ICIS: Integrated Compliance Information System
The Integrated Compliance Information System (ICIS) supports the information needs of the national enforcement and compliance program as well as the unique needs of the National Pollutant Discharge Elimination System (NPDES) program.

Date of Government Version: 01/23/2015
Date Data Arrived at EDR: 02/06/2015
Date Made Active in Reports: 03/09/2015
Number of Days to Update: 31
Source: Environmental Protection Agency
Telephone: 202-564-5088
Last EDR Contact: 04/08/2016
Next Scheduled EDR Contact: 07/25/2016
Data Release Frequency: Quarterly

FTTS: FIFRA/ TSCA Tracking System - FIFRA (Federal Insecticide, Fungicide, & Rodenticide Act)/TSCA (Toxic Substances Control Act)
FTTS tracks administrative cases and pesticide enforcement actions and compliance activities related to FIFRA, TSCA and EPCRA (Emergency Planning and Community Right-to-Know Act). To maintain currency, EDR contacts the Agency on a quarterly basis.

Date of Government Version: 04/09/2009
Date Data Arrived at EDR: 04/16/2009
Date Made Active in Reports: 05/11/2009
Number of Days to Update: 25
Source: EPA/Office of Prevention, Pesticides and Toxic Substances
Telephone: 202-566-1667
Last EDR Contact: 02/22/2016
Next Scheduled EDR Contact: 06/06/2016
Data Release Frequency: Quarterly

FTTS INSP: FIFRA/ TSCA Tracking System - FIFRA (Federal Insecticide, Fungicide, & Rodenticide Act)/TSCA (Toxic Substances Control Act)
A listing of FIFRA/TSCA Tracking System (FTTS) inspections and enforcements.

Date of Government Version: 04/09/2009
Date Data Arrived at EDR: 04/16/2009
Date Made Active in Reports: 05/11/2009
Number of Days to Update: 25
Source: EPA
Telephone: 202-566-1667
Last EDR Contact: 02/22/2016
Next Scheduled EDR Contact: 06/06/2016
Data Release Frequency: Quarterly

MLTS: Material Licensing Tracking System
MLTS is maintained by the Nuclear Regulatory Commission and contains a list of approximately 8,100 sites which possess or use radioactive materials and which are subject to NRC licensing requirements. To maintain currency, EDR contacts the Agency on a quarterly basis.

Date of Government Version: 03/07/2016
Date Data Arrived at EDR: 03/18/2016
Date Made Active in Reports: 04/15/2016
Number of Days to Update: 28
Source: Nuclear Regulatory Commission
Telephone: 301-415-7169
Last EDR Contact: 02/08/2016
Next Scheduled EDR Contact: 05/23/2016
Data Release Frequency: Quarterly

COAL ASH DOE: Steam-Electric Plant Operation Data
A listing of power plants that store ash in surface ponds.

Date of Government Version: 12/31/2005
Date Data Arrived at EDR: 08/07/2009
Date Made Active in Reports: 10/22/2009
Number of Days to Update: 76
Source: Department of Energy
Telephone: 202-586-8719
Last EDR Contact: 04/15/2016
Next Scheduled EDR Contact: 07/25/2016
Data Release Frequency: Varies

COAL ASH EPA: Coal Combustion Residues Surface Impoundments List
A listing of coal combustion residues surface impoundments with high hazard potential ratings.

Date of Government Version: 07/01/2014
Date Data Arrived at EDR: 09/10/2014
Date Made Active in Reports: 10/20/2014
Number of Days to Update: 40
Source: Environmental Protection Agency
Telephone: N/A
Last EDR Contact: 03/11/2016
Next Scheduled EDR Contact: 06/20/2016
Data Release Frequency: Varies

PCB TRANSFORMER: PCB Transformer Registration Database
The database of PCB transformer registrations that includes all PCB registration submittals.

Date of Government Version: 02/01/2011
Date Data Arrived at EDR: 10/19/2011
Date Made Active in Reports: 01/10/2012
Number of Days to Update: 83
Source: Environmental Protection Agency
Telephone: 202-566-0517
Last EDR Contact: 01/29/2016
Next Scheduled EDR Contact: 05/09/2016
Data Release Frequency: Varies

RADINFO: Radiation Information Database
The Radiation Information Database (RADINFO) contains information about facilities that are regulated by U.S. Environmental Protection Agency (EPA) regulations for radiation and radioactivity.

Date of Government Version: 07/07/2015
Date Data Arrived at EDR: 07/09/2015
Date Made Active in Reports: 09/16/2015
Number of Days to Update: 69
Source: Environmental Protection Agency
Telephone: 202-343-9775
Last EDR Contact: 04/08/2016
Next Scheduled EDR Contact: 07/18/2016
Data Release Frequency: Quarterly

HIST FTTS: FIFRA/TSCA Tracking System Administrative Case Listing
A complete administrative case listing from the FIFRA/TSCA Tracking System (FTTS) for all ten EPA regions. The information was obtained from the National Compliance Database (NCDB). NCDB supports the implementation of FIFRA (Federal Insecticide, Fungicide, and Rodenticide Act) and TSCA (Toxic Substances Control Act). Some EPA regions are now closing out records. Because of that, and the fact that some EPA regions are not providing EPA Headquarters with updated records, it was decided to create a HIST FTTS database. It included records that may not be included in the newer FTTS database updates. This database is no longer updated.

Date of Government Version: 10/19/2006
Date Data Arrived at EDR: 03/01/2007
Date Made Active in Reports: 04/10/2007
Number of Days to Update: 40
Source: Environmental Protection Agency
Telephone: 202-564-2501
Last EDR Contact: 12/17/2007
Next Scheduled EDR Contact: 03/17/2008
Data Release Frequency: No Update Planned

HIST FTTS INSP: FIFRA/TSCA Tracking System Inspection & Enforcement Case Listing
A complete inspection and enforcement case listing from the FIFRA/TSCA Tracking System (FTTS) for all ten EPA regions. The information was obtained from the National Compliance Database (NCDB). NCDB supports the implementation of FIFRA (Federal Insecticide, Fungicide, and Rodenticide Act) and TSCA (Toxic Substances Control Act). Some EPA regions are now closing out records. Because of that, and the fact that some EPA regions are not providing EPA Headquarters with updated records, it was decided to create a HIST FTTS database. It included records that may not be included in the newer FTTS database updates. This database is no longer updated.

Date of Government Version: 10/19/2006
Date Data Arrived at EDR: 03/01/2007
Date Made Active in Reports: 04/10/2007
Number of Days to Update: 40

Source: Environmental Protection Agency
Telephone: 202-564-2501
Last EDR Contact: 12/17/2008
Next Scheduled EDR Contact: 03/17/2008
Data Release Frequency: No Update Planned

DOT OPS: Incident and Accident Data

Department of Transporation, Office of Pipeline Safety Incident and Accident data.

Date of Government Version: 07/31/2012
Date Data Arrived at EDR: 08/07/2012
Date Made Active in Reports: 09/18/2012
Number of Days to Update: 42

Source: Department of Transporation, Office of Pipeline Safety
Telephone: 202-366-4595
Last EDR Contact: 02/03/2016
Next Scheduled EDR Contact: 05/16/2016
Data Release Frequency: Varies

CONSENT: Superfund (CERCLA) Consent Decrees

Major legal settlements that establish responsibility and standards for cleanup at NPL (Superfund) sites. Released periodically by United States District Courts after settlement by parties to litigation matters.

Date of Government Version: 12/31/2014
Date Data Arrived at EDR: 04/17/2015
Date Made Active in Reports: 06/02/2015
Number of Days to Update: 46

Source: Department of Justice, Consent Decree Library
Telephone: Varies
Last EDR Contact: 03/24/2016
Next Scheduled EDR Contact: 07/11/2016
Data Release Frequency: Varies

BRS: Biennial Reporting System

The Biennial Reporting System is a national system administered by the EPA that collects data on the generation and management of hazardous waste. BRS captures detailed data from two groups: Large Quantity Generators (LQG) and Treatment, Storage, and Disposal Facilities.

Date of Government Version: 12/31/2013
Date Data Arrived at EDR: 02/24/2015
Date Made Active in Reports: 09/30/2015
Number of Days to Update: 218

Source: EPA/NTIS
Telephone: 800-424-9346
Last EDR Contact: 02/26/2016
Next Scheduled EDR Contact: 06/06/2016
Data Release Frequency: Biennially

INDIAN RESERV: Indian Reservations

This map layer portrays Indian administered lands of the United States that have any area equal to or greater than 640 acres.

Date of Government Version: 12/31/2005
Date Data Arrived at EDR: 12/08/2006
Date Made Active in Reports: 01/11/2007
Number of Days to Update: 34

Source: USGS
Telephone: 202-208-3710
Last EDR Contact: 04/15/2016
Next Scheduled EDR Contact: 07/25/2016
Data Release Frequency: Semi-Annually

FUSRAP: Formerly Utilized Sites Remedial Action Program

DOE established the Formerly Utilized Sites Remedial Action Program (FUSRAP) in 1974 to remediate sites where radioactive contamination remained from Manhattan Project and early U.S. Atomic Energy Commission (AEC) operations.

Date of Government Version: 11/23/2015
Date Data Arrived at EDR: 11/24/2015
Date Made Active in Reports: 02/18/2016
Number of Days to Update: 86

Source: Department of Energy
Telephone: 202-586-3559
Last EDR Contact: 02/08/2016
Next Scheduled EDR Contact: 05/23/2016
Data Release Frequency: Varies

UMTRA: Uranium Mill Tailings Sites

Uranium ore was mined by private companies for federal government use in national defense programs. When the mills shut down, large piles of the sand-like material (mill tailings) remain after uranium has been extracted from the ore. Levels of human exposure to radioactive materials from the piles are low; however, in some cases tailings were used as construction materials before the potential health hazards of the tailings were recognized.

Date of Government Version: 09/14/2010
Date Data Arrived at EDR: 10/07/2011
Date Made Active in Reports: 03/01/2012
Number of Days to Update: 146

Source: Department of Energy
Telephone: 505-845-0011
Last EDR Contact: 03/28/2016
Next Scheduled EDR Contact: 06/06/2016
Data Release Frequency: Varies

LEAD SMELTER 1: Lead Smelter Sites

A listing of former lead smelter site locations.

Date of Government Version: 11/25/2014
Date Data Arrived at EDR: 11/26/2014
Date Made Active in Reports: 01/29/2015
Number of Days to Update: 64

Source: Environmental Protection Agency
Telephone: 703-603-8787
Last EDR Contact: 04/07/2016
Next Scheduled EDR Contact: 07/18/2016
Data Release Frequency: Varies

LEAD SMELTER 2: Lead Smelter Sites

A list of several hundred sites in the U.S. where secondary lead smelting was done from 1931and 1964. These sites may pose a threat to public health through ingestion or inhalation of contaminated soil or dust

Date of Government Version: 04/05/2001
Date Data Arrived at EDR: 10/27/2010
Date Made Active in Reports: 12/02/2010
Number of Days to Update: 36

Source: American Journal of Public Health
Telephone: 703-305-6451
Last EDR Contact: 12/02/2009
Next Scheduled EDR Contact: N/A
Data Release Frequency: No Update Planned

US AIRS (AFS): Aerometric Information Retrieval System Facility Subsystem (AFS)

The database is a sub-system of Aerometric Information Retrieval System (AIRS). AFS contains compliance data on air pollution point sources regulated by the U.S. EPA and/or state and local air regulatory agencies. This information comes from source reports by various stationary sources of air pollution, such as electric power plants, steel mills, factories, and universities, and provides information about the air pollutants they produce. Action, air program, air program pollutant, and general level plant data. It is used to track emissions and compliance data from industrial plants.

Date of Government Version: 10/20/2015
Date Data Arrived at EDR: 10/27/2015
Date Made Active in Reports: 01/04/2016
Number of Days to Update: 69

Source: EPA
Telephone: 202-564-2496
Last EDR Contact: 03/24/2016
Next Scheduled EDR Contact: 07/11/2016
Data Release Frequency: Annually

US AIRS MINOR: Air Facility System Data

A listing of minor source facilities.

Date of Government Version: 10/20/2015
Date Data Arrived at EDR: 10/27/2015
Date Made Active in Reports: 01/04/2016
Number of Days to Update: 69

Source: EPA
Telephone: 202-564-2496
Last EDR Contact: 03/24/2016
Next Scheduled EDR Contact: 07/11/2016
Data Release Frequency: Annually

US MINES: Mines Master Index File

Contains all mine identification numbers issued for mines active or opened since 1971. The data also includes violation information.

Date of Government Version: 02/09/2016
Date Data Arrived at EDR: 03/02/2016
Date Made Active in Reports: 04/15/2016
Number of Days to Update: 44

Source: Department of Labor, Mine Safety and Health Administration
Telephone: 303-231-5959
Last EDR Contact: 03/02/2016
Next Scheduled EDR Contact: 06/13/2016
Data Release Frequency: Semi-Annually

US MINES 2: Ferrous and Nonferrous Metal Mines Database Listing

This map layer includes ferrous (ferrous metal mines are facilities that extract ferrous metals, such as iron ore or molybdenum) and nonferrous (Nonferrous metal mines are facilities that extract nonferrous metals, such as gold, silver, copper, zinc, and lead) metal mines in the United States.

Date of Government Version: 12/05/2005
Date Data Arrived at EDR: 02/29/2008
Date Made Active in Reports: 04/18/2008
Number of Days to Update: 49

Source: USGS
Telephone: 703-648-7709
Last EDR Contact: 03/04/2016
Next Scheduled EDR Contact: 06/13/2016
Data Release Frequency: Varies

US MINES 3: Active Mines & Mineral Plants Database Listing

Active Mines and Mineral Processing Plant operations for commodities monitored by the Minerals Information Team of the USGS.

Date of Government Version: 04/14/2011
Date Data Arrived at EDR: 06/08/2011
Date Made Active in Reports: 09/13/2011
Number of Days to Update: 97

Source: USGS
Telephone: 703-648-7709
Last EDR Contact: 03/04/2016
Next Scheduled EDR Contact: 06/13/2016
Data Release Frequency: Varies

FINDS: Facility Index System/Facility Registry System

Facility Index System. FINDS contains both facility information and 'pointers' to other sources that contain more detail. EDR includes the following FINDS databases in this report: PCS (Permit Compliance System), AIRS (Aerometric Information Retrieval System), DOCKET (Enforcement Docket used to manage and track information on civil judicial enforcement cases for all environmental statutes), FURS (Federal Underground Injection Control), C-DOCKET (Criminal Docket System used to track criminal enforcement actions for all environmental statutes), FFIS (Federal Facilities Information System), STATE (State Environmental Laws and Statutes), and PADS (PCB Activity Data System).

Date of Government Version: 07/20/2015
Date Data Arrived at EDR: 09/09/2015
Date Made Active in Reports: 11/03/2015
Number of Days to Update: 55

Source: EPA
Telephone: (415) 947-8000
Last EDR Contact: 03/08/2016
Next Scheduled EDR Contact: 06/20/2016
Data Release Frequency: Quarterly

CA BOND EXP. PLAN: Bond Expenditure Plan

Department of Health Services developed a site-specific expenditure plan as the basis for an appropriation of Hazardous Substance Cleanup Bond Act funds. It is not updated.

Date of Government Version: 01/01/1989
Date Data Arrived at EDR: 07/27/1994
Date Made Active in Reports: 08/02/1994
Number of Days to Update: 6

Source: Department of Health Services
Telephone: 916-255-2118
Last EDR Contact: 05/31/1994
Next Scheduled EDR Contact: N/A
Data Release Frequency: No Update Planned

CORTESE: "Cortese" Hazardous Waste & Substances Sites List

The sites for the list are designated by the State Water Resource Control Board (LUST), the Integrated Waste Board (SWF/LS), and the Department of Toxic Substances Control (Cal-Sites).

Date of Government Version: 12/28/2015
Date Data Arrived at EDR: 12/29/2015
Date Made Active in Reports: 01/21/2016
Number of Days to Update: 23

Source: CAL EPA/Office of Emergency Information
Telephone: 916-323-3400
Last EDR Contact: 03/30/2016
Next Scheduled EDR Contact: 07/11/2016
Data Release Frequency: Quarterly

DRYCLEANERS: Cleaner Facilities

A list of drycleaner related facilities that have EPA ID numbers. These are facilities with certain SIC codes: power laundries, family and commercial; garment pressing and cleaner's agents; linen supply; coin-operated laundries and cleaning; drycleaning plants, except rugs; carpet and upholster cleaning; industrial launderers; laundry and garment services.

Date of Government Version: 02/08/2016
Date Data Arrived at EDR: 02/24/2016
Date Made Active in Reports: 04/01/2016
Number of Days to Update: 37

Source: Department of Toxic Substance Control
Telephone: 916-327-4498
Last EDR Contact: 02/05/2016
Next Scheduled EDR Contact: 06/20/2016
Data Release Frequency: Annually

EMI: Emissions Inventory Data

Toxics and criteria pollutant emissions data collected by the ARB and local air pollution agencies.

Date of Government Version: 12/31/2013
Date Data Arrived at EDR: 09/25/2015
Date Made Active in Reports: 11/05/2015
Number of Days to Update: 41

Source: California Air Resources Board
Telephone: 916-322-2990
Last EDR Contact: 03/22/2016
Next Scheduled EDR Contact: 07/04/2016
Data Release Frequency: Varies

ENF: Enforcement Action Listing

A listing of Water Board Enforcement Actions. Formal is everything except Oral/Verbal Communication, Notice of Violation, Expedited Payment Letter, and Staff Enforcement Letter.

Date of Government Version: 01/26/2016
Date Data Arrived at EDR: 01/29/2016
Date Made Active in Reports: 03/22/2016
Number of Days to Update: 53

Source: State Water Resoruces Control Board
Telephone: 916-445-9379
Last EDR Contact: 01/25/2016
Next Scheduled EDR Contact: 05/09/2016
Data Release Frequency: Varies

Financial Assurance 1: Financial Assurance Information Listing

Financial Assurance information

Date of Government Version: 01/28/2016
Date Data Arrived at EDR: 01/29/2016
Date Made Active in Reports: 03/22/2016
Number of Days to Update: 53

Source: Department of Toxic Substances Control
Telephone: 916-255-3628
Last EDR Contact: 01/25/2016
Next Scheduled EDR Contact: 05/09/2016
Data Release Frequency: Varies

Financial Assurance 2: Financial Assurance Information Listing

A listing of financial assurance information for solid waste facilities. Financial assurance is intended to ensure that resources are available to pay for the cost of closure, post-closure care, and corrective measures if the owner or operator of a regulated facility is unable or unwilling to pay.

Date of Government Version: 02/17/2016
Date Data Arrived at EDR: 02/23/2016
Date Made Active in Reports: 04/01/2016
Number of Days to Update: 38

Source: California Integrated Waste Management Board
Telephone: 916-341-6066
Last EDR Contact: 02/16/2016
Next Scheduled EDR Contact: 05/30/2016
Data Release Frequency: Varies

HAZNET: Facility and Manifest Data

Facility and Manifest Data. The data is extracted from the copies of hazardous waste manifests received each year by the DTSC. The annual volume of manifests is typically 700,000 - 1,000,000 annually, representing approximately 350,000 - 500,000 shipments. Data are from the manifests submitted without correction, and therefore many contain some invalid values for data elements such as generator ID, TSD ID, waste category, and disposal method. This database begins with calendar year 1993.

Date of Government Version: 12/31/2014
Date Data Arrived at EDR: 10/14/2015
Date Made Active in Reports: 12/11/2015
Number of Days to Update: 58

Source: California Environmental Protection Agency
Telephone: 916-255-1136
Last EDR Contact: 04/15/2016
Next Scheduled EDR Contact: 07/25/2016
Data Release Frequency: Annually

HIST CORTESE: Hazardous Waste & Substance Site List

The sites for the list are designated by the State Water Resource Control Board [LUST], the Integrated Waste Board [SWF/LS], and the Department of Toxic Substances Control [CALSITES]. This listing is no longer updated by the state agency.

Date of Government Version: 04/01/2001
Date Data Arrived at EDR: 01/22/2009
Date Made Active in Reports: 04/08/2009
Number of Days to Update: 76

Source: Department of Toxic Substances Control
Telephone: 916-323-3400
Last EDR Contact: 01/22/2009
Next Scheduled EDR Contact: N/A
Data Release Frequency: No Update Planned

HWP: EnviroStor Permitted Facilities Listing
Detailed information on permitted hazardous waste facilities and corrective action ("cleanups") tracked in EnviroStor.

Date of Government Version: 02/22/2016
Date Data Arrived at EDR: 02/24/2016
Date Made Active in Reports: 04/01/2016
Number of Days to Update: 37
Source: Department of Toxic Substances Control
Telephone: 916-323-3400
Last EDR Contact: 02/24/2016
Next Scheduled EDR Contact: 06/06/2016
Data Release Frequency: Quarterly

HWT: Registered Hazardous Waste Transporter Database
A listing of hazardous waste transporters. In California, unless specifically exempted, it is unlawful for any person to transport hazardous wastes unless the person holds a valid registration issued by DTSC. A hazardous waste transporter registration is valid for one year and is assigned a unique registration number.

Date of Government Version: 01/11/2016
Date Data Arrived at EDR: 01/13/2016
Date Made Active in Reports: 02/22/2016
Number of Days to Update: 40
Source: Department of Toxic Substances Control
Telephone: 916-440-7145
Last EDR Contact: 04/12/2016
Next Scheduled EDR Contact: 07/25/2016
Data Release Frequency: Quarterly

MINES: Mines Site Location Listing
A listing of mine site locations from the Office of Mine Reclamation.

Date of Government Version: 12/14/2015
Date Data Arrived at EDR: 12/17/2015
Date Made Active in Reports: 02/08/2016
Number of Days to Update: 53
Source: Department of Conservation
Telephone: 916-322-1080
Last EDR Contact: 03/16/2016
Next Scheduled EDR Contact: 06/27/2016
Data Release Frequency: Varies

MWMP: Medical Waste Management Program Listing
The Medical Waste Management Program (MWMP) ensures the proper handling and disposal of medical waste by permitting and inspecting medical waste Offsite Treatment Facilities (PDF) and Transfer Stations (PDF) throughout the state. MWMP also oversees all Medical Waste Transporters.

Date of Government Version: 11/10/2015
Date Data Arrived at EDR: 12/08/2015
Date Made Active in Reports: 01/21/2016
Number of Days to Update: 44
Source: Department of Public Health
Telephone: 916-558-1784
Last EDR Contact: 03/08/2016
Next Scheduled EDR Contact: 06/20/2016
Data Release Frequency: Varies

NPDES: NPDES Permits Listing
A listing of NPDES permits, including stormwater.

Date of Government Version: 02/16/2016
Date Data Arrived at EDR: 02/17/2016
Date Made Active in Reports: 04/01/2016
Number of Days to Update: 44
Source: State Water Resources Control Board
Telephone: 916-445-9379
Last EDR Contact: 02/17/2016
Next Scheduled EDR Contact: 05/30/2016
Data Release Frequency: Quarterly

PEST LIC: Pesticide Regulation Licenses Listing
A listing of licenses and certificates issued by the Department of Pesticide Regulation. The DPR issues licenses and/or certificates to: Persons and businesses that apply or sell pesticides; Pest control dealers and brokers; Persons who advise on agricultural pesticide applications.

Date of Government Version: 12/07/2015
Date Data Arrived at EDR: 12/08/2015
Date Made Active in Reports: 01/21/2016
Number of Days to Update: 44
Source: Department of Pesticide Regulation
Telephone: 916-445-4038
Last EDR Contact: 03/08/2016
Next Scheduled EDR Contact: 06/20/2016
Data Release Frequency: Quarterly

PROC: Certified Processors Database
A listing of certified processors.

Date of Government Version: 12/14/2015
Date Data Arrived at EDR: 12/17/2015
Date Made Active in Reports: 03/01/2016
Number of Days to Update: 75
Source: Department of Conservation
Telephone: 916-323-3836
Last EDR Contact: 03/16/2016
Next Scheduled EDR Contact: 06/27/2016
Data Release Frequency: Quarterly

NOTIFY 65: Proposition 65 Records
Listings of all Proposition 65 incidents reported to counties by the State Water Resources Control Board and the Regional Water Quality Control Board. This database is no longer updated by the reporting agency.

Date of Government Version: 09/10/2015
Date Data Arrived at EDR: 01/05/2016
Date Made Active in Reports: 02/12/2016
Number of Days to Update: 38
Source: State Water Resources Control Board
Telephone: 916-445-3846
Last EDR Contact: 04/18/2016
Next Scheduled EDR Contact: 07/04/2016
Data Release Frequency: No Update Planned

UIC: UIC Listing
A listing of wells identified as underground injection wells, in the California Oil and Gas Wells database.

Date of Government Version: 07/23/2015
Date Data Arrived at EDR: 09/15/2015
Date Made Active in Reports: 10/13/2015
Number of Days to Update: 28
Source: Deaprtment of Conservation
Telephone: 916-445-2408
Last EDR Contact: 03/16/2016
Next Scheduled EDR Contact: 06/27/2016
Data Release Frequency: Varies

WASTEWATER PITS: Oil Wastewater Pits Listing
Water officials discovered that oil producers have been dumping chemical-laden wastewater into hundreds of unlined pits that are operating without proper permits. Inspections completed by the Central Valley Regional Water Quality Control Board revealed the existence of previously unidentified waste sites. The water board?s review found that more than one-third of the region?s active disposal pits are operating without permission.

Date of Government Version: 04/15/2015
Date Data Arrived at EDR: 04/17/2015
Date Made Active in Reports: 06/23/2015
Number of Days to Update: 67
Source: RWQCB, Central Valley Region
Telephone: 559-445-5577
Last EDR Contact: 01/15/2016
Next Scheduled EDR Contact: 04/25/2016
Data Release Frequency: Varies

WDS: Waste Discharge System
Sites which have been issued waste discharge requirements.

Date of Government Version: 06/19/2007
Date Data Arrived at EDR: 06/20/2007
Date Made Active in Reports: 06/29/2007
Number of Days to Update: 9
Source: State Water Resources Control Board
Telephone: 916-341-5227
Last EDR Contact: 02/19/2016
Next Scheduled EDR Contact: 06/16/2016
Data Release Frequency: Quarterly

WIP: Well Investigation Program Case List
Well Investigation Program case in the San Gabriel and San Fernando Valley area.

Date of Government Version: 07/03/2009
Date Data Arrived at EDR: 07/21/2009
Date Made Active in Reports: 08/03/2009
Number of Days to Update: 13
Source: Los Angeles Water Quality Control Board
Telephone: 213-576-6726
Last EDR Contact: 03/28/2016
Next Scheduled EDR Contact: 07/11/2016
Data Release Frequency: Varies

ECHO: Enforcement & Compliance History Information
ECHO provides integrated compliance and enforcement information for about 800,000 regulated facilities nationwide.

Date of Government Version: 09/20/2015
Date Data Arrived at EDR: 09/23/2015
Date Made Active in Reports: 01/04/2016
Number of Days to Update: 103

Source: Environmental Protection Agency
Telephone: 202-564-2280
Last EDR Contact: 03/23/2016
Next Scheduled EDR Contact: 07/04/2016
Data Release Frequency: Quarterly

FUELS PROGRAM: EPA Fuels Program Registered Listing

This listing includes facilities that are registered under the Part 80 (Code of Federal Regulations) EPA Fuels Programs. All companies now are required to submit new and updated registrations.

Date of Government Version: 11/23/2015
Date Data Arrived at EDR: 11/24/2015
Date Made Active in Reports: 02/18/2016
Number of Days to Update: 86

Source: EPA
Telephone: 800-385-6164
Last EDR Contact: 02/24/2016
Next Scheduled EDR Contact: 06/06/2016
Data Release Frequency: Quarterly

EDR HIGH RISK HISTORICAL RECORDS

EDR Exclusive Records

EDR MGP: EDR Proprietary Manufactured Gas Plants

The EDR Proprietary Manufactured Gas Plant Database includes records of coal gas plants (manufactured gas plants) compiled by EDR's researchers. Manufactured gas sites were used in the United States from the 1800's to 1950's to produce a gas that could be distributed and used as fuel. These plants used whale oil, rosin, coal, or a mixture of coal, oil, and water that also produced a significant amount of waste. Many of the byproducts of the gas production, such as coal tar (oily waste containing volatile and non-volatile chemicals), sludges, oils and other compounds are potentially hazardous to human health and the environment. The byproduct from this process was frequently disposed of directly at the plant site and can remain or spread slowly, serving as a continuous source of soil and groundwater contamination.

Date of Government Version: N/A
Date Data Arrived at EDR: N/A
Date Made Active in Reports: N/A
Number of Days to Update: N/A

Source: EDR, Inc.
Telephone: N/A
Last EDR Contact: N/A
Next Scheduled EDR Contact: N/A
Data Release Frequency: No Update Planned

EDR Hist Auto: EDR Exclusive Historic Gas Stations

EDR has searched selected national collections of business directories and has collected listings of potential gas station/filling station/service station sites that were available to EDR researchers. EDR's review was limited to those categories of sources that might, in EDR's opinion, include gas station/filling station/service station establishments. The categories reviewed included, but were not limited to gas, gas station, gasoline station, filling station, auto, automobile repair, auto service station, service station, etc. This database falls within a category of information EDR classifies as "High Risk Historical Records", or HRHR. EDR's HRHR effort presents unique and sometimes proprietary data about past sites and operations that typically create environmental concerns, but may not show up in current government records searches.

Date of Government Version: N/A
Date Data Arrived at EDR: N/A
Date Made Active in Reports: N/A
Number of Days to Update: N/A

Source: EDR, Inc.
Telephone: N/A
Last EDR Contact: N/A
Next Scheduled EDR Contact: N/A
Data Release Frequency: Varies

EDR Hist Cleaner: EDR Exclusive Historic Dry Cleaners

EDR has searched selected national collections of business directories and has collected listings of potential dry cleaner sites that were available to EDR researchers. EDR's review was limited to those categories of sources that might, in EDR's opinion, include dry cleaning establishments. The categories reviewed included, but were not limited to dry cleaners, cleaners, laundry, laundromat, cleaning/laundry, wash & dry etc. This database falls within a category of information EDR classifies as "High Risk Historical Records", or HRHR. EDR's HRHR effort presents unique and sometimes proprietary data about past sites and operations that typically create environmental concerns, but may not show up in current government records searches.

Date of Government Version: N/A
Date Data Arrived at EDR: N/A
Date Made Active in Reports: N/A
Number of Days to Update: N/A

Source: EDR, Inc.
Telephone: N/A
Last EDR Contact: N/A
Next Scheduled EDR Contact: N/A
Data Release Frequency: Varies

EDR RECOVERED GOVERNMENT ARCHIVES

Exclusive Recovered Govt. Archives

RGA LF: Recovered Government Archive Solid Waste Facilities List

The EDR Recovered Government Archive Landfill database provides a list of landfills derived from historical databases and includes many records that no longer appear in current government lists. Compiled from Records formerly available from the Department of Resources Recycling and Recovery in California.

Date of Government Version: N/A
Date Data Arrived at EDR: 07/01/2013
Date Made Active in Reports: 01/13/2014
Number of Days to Update: 196

Source: Department of Resources Recycling and Recovery
Telephone: N/A
Last EDR Contact: 06/01/2012
Next Scheduled EDR Contact: N/A
Data Release Frequency: Varies

RGA LUST: Recovered Government Archive Leaking Underground Storage Tank

The EDR Recovered Government Archive Leaking Underground Storage Tank database provides a list of LUST incidents derived from historical databases and includes many records that no longer appear in current government lists. Compiled from Records formerly available from the State Water Resources Control Board in California.

Date of Government Version: N/A
Date Data Arrived at EDR: 07/01/2013
Date Made Active in Reports: 12/30/2013
Number of Days to Update: 182

Source: State Water Resources Control Board
Telephone: N/A
Last EDR Contact: 06/01/2012
Next Scheduled EDR Contact: N/A
Data Release Frequency: Varies

COUNTY RECORDS

ALAMEDA COUNTY:

Contaminated Sites

A listing of contaminated sites overseen by the Toxic Release Program (oil and groundwater contamination from chemical releases and spills) and the Leaking Underground Storage Tank Program (soil and ground water contamination from leaking petroleum USTs).

Date of Government Version: 01/11/2016
Date Data Arrived at EDR: 01/12/2016
Date Made Active in Reports: 02/22/2016
Number of Days to Update: 41

Source: Alameda County Environmental Health Services
Telephone: 510-567-6700
Last EDR Contact: 04/11/2016
Next Scheduled EDR Contact: 07/25/2016
Data Release Frequency: Semi-Annually

Underground Tanks

Underground storage tank sites located in Alameda county.

Date of Government Version: 01/11/2016
Date Data Arrived at EDR: 01/14/2016
Date Made Active in Reports: 03/01/2016
Number of Days to Update: 47

Source: Alameda County Environmental Health Services
Telephone: 510-567-6700
Last EDR Contact: 04/11/2016
Next Scheduled EDR Contact: 07/25/2016
Data Release Frequency: Semi-Annually

AMADOR COUNTY:

CUPA Facility List
Cupa Facility List

Date of Government Version: 11/16/2015
Date Data Arrived at EDR: 12/10/2015
Date Made Active in Reports: 01/21/2016
Number of Days to Update: 42

Source: Amador County Environmental Health
Telephone: 209-223-6439
Last EDR Contact: 03/21/2016
Next Scheduled EDR Contact: 06/20/2016
Data Release Frequency: Varies

BUTTE COUNTY:

CUPA Facility Listing
Cupa facility list.

Date of Government Version: 02/19/2016
Date Data Arrived at EDR: 02/23/2016
Date Made Active in Reports: 04/01/2016
Number of Days to Update: 38

Source: Public Health Department
Telephone: 530-538-7149
Last EDR Contact: 04/11/2016
Next Scheduled EDR Contact: 07/25/2016
Data Release Frequency: No Update Planned

CALVERAS COUNTY:

CUPA Facility Listing
Cupa Facility Listing

Date of Government Version: 02/02/2016
Date Data Arrived at EDR: 02/04/2016
Date Made Active in Reports: 02/22/2016
Number of Days to Update: 18

Source: Calveras County Environmental Health
Telephone: 209-754-6399
Last EDR Contact: 03/28/2016
Next Scheduled EDR Contact: 07/11/2016
Data Release Frequency: Quarterly

COLUSA COUNTY:

CUPA Facility List
Cupa facility list.

Date of Government Version: 02/22/2016
Date Data Arrived at EDR: 02/24/2016
Date Made Active in Reports: 04/01/2016
Number of Days to Update: 37

Source: Health & Human Services
Telephone: 530-458-0396
Last EDR Contact: 02/22/2016
Next Scheduled EDR Contact: 05/23/2016
Data Release Frequency: Varies

CONTRA COSTA COUNTY:

Site List
List includes sites from the underground tank, hazardous waste generator and business plan/2185 programs.

Date of Government Version: 02/24/2016
Date Data Arrived at EDR: 02/26/2016
Date Made Active in Reports: 04/01/2016
Number of Days to Update: 35

Source: Contra Costa Health Services Department
Telephone: 925-646-2286
Last EDR Contact: 02/01/2016
Next Scheduled EDR Contact: 05/16/2016
Data Release Frequency: Semi-Annually

DEL NORTE COUNTY:

CUPA Facility List
Cupa Facility list

Date of Government Version: 01/22/2016
Date Data Arrived at EDR: 02/05/2016
Date Made Active in Reports: 03/07/2016
Number of Days to Update: 31

Source: Del Norte County Environmental Health Division
Telephone: 707-465-0426
Last EDR Contact: 02/01/2016
Next Scheduled EDR Contact: 05/16/2016
Data Release Frequency: Varies

EL DORADO COUNTY:

CUPA Facility List
CUPA facility list.

Date of Government Version: 02/22/2016
Date Data Arrived at EDR: 02/24/2016
Date Made Active in Reports: 04/01/2016
Number of Days to Update: 37

Source: El Dorado County Environmental Management Department
Telephone: 530-621-6623
Last EDR Contact: 02/01/2016
Next Scheduled EDR Contact: 05/16/2016
Data Release Frequency: Varies

FRESNO COUNTY:

CUPA Resources List
Certified Unified Program Agency. CUPA's are responsible for implementing a unified hazardous materials and hazardous waste management regulatory program. The agency provides oversight of businesses that deal with hazardous materials, operate underground storage tanks or aboveground storage tanks.

Date of Government Version: 01/05/2016
Date Data Arrived at EDR: 01/08/2016
Date Made Active in Reports: 02/22/2016
Number of Days to Update: 45

Source: Dept. of Community Health
Telephone: 559-445-3271
Last EDR Contact: 04/04/2016
Next Scheduled EDR Contact: 07/18/2016
Data Release Frequency: Semi-Annually

HUMBOLDT COUNTY:

CUPA Facility List
CUPA facility list.

Date of Government Version: 12/02/2015
Date Data Arrived at EDR: 12/04/2015
Date Made Active in Reports: 01/21/2016
Number of Days to Update: 48

Source: Humboldt County Environmental Health
Telephone: N/A
Last EDR Contact: 02/22/2016
Next Scheduled EDR Contact: 06/06/2016
Data Release Frequency: Varies

IMPERIAL COUNTY:

CUPA Facility List
Cupa facility list.

Date of Government Version: 01/25/2016
Date Data Arrived at EDR: 01/27/2016
Date Made Active in Reports: 02/22/2016
Number of Days to Update: 26

Source: San Diego Border Field Office
Telephone: 760-339-2777
Last EDR Contact: 01/25/2016
Next Scheduled EDR Contact: 05/09/2016
Data Release Frequency: Varies

INYO COUNTY:

CUPA Facility List
Cupa facility list.

Date of Government Version: 09/10/2013
Date Data Arrived at EDR: 09/11/2013
Date Made Active in Reports: 10/14/2013
Number of Days to Update: 33

Source: Inyo County Environmental Health Services
Telephone: 760-878-0238
Last EDR Contact: 02/22/2016
Next Scheduled EDR Contact: 06/06/2016
Data Release Frequency: Varies

KERN COUNTY:

Underground Storage Tank Sites & Tank Listing
Kern County Sites and Tanks Listing.

Date of Government Version: 05/19/2015
Date Data Arrived at EDR: 06/18/2015
Date Made Active in Reports: 07/22/2015
Number of Days to Update: 34

Source: Kern County Environment Health Services Department
Telephone: 661-862-8700
Last EDR Contact: 02/22/2016
Next Scheduled EDR Contact: 05/23/2016
Data Release Frequency: Quarterly

KINGS COUNTY:

CUPA Facility List
A listing of sites included in the county's Certified Unified Program Agency database. California's Secretary for Environmental Protection established the unified hazardous materials and hazardous waste regulatory program as required by chapter 6.11 of the California Health and Safety Code. The Unified Program consolidates the administration, permits, inspections, and enforcement activities.

Date of Government Version: 02/23/2016
Date Data Arrived at EDR: 02/25/2016
Date Made Active in Reports: 04/01/2016
Number of Days to Update: 36

Source: Kings County Department of Public Health
Telephone: 559-584-1411
Last EDR Contact: 02/22/2016
Next Scheduled EDR Contact: 06/06/2016
Data Release Frequency: Varies

LAKE COUNTY:

CUPA Facility List
Cupa facility list

Date of Government Version: 02/09/2016
Date Data Arrived at EDR: 02/12/2016
Date Made Active in Reports: 04/01/2016
Number of Days to Update: 49

Source: Lake County Environmental Health
Telephone: 707-263-1164
Last EDR Contact: 04/18/2016
Next Scheduled EDR Contact: 08/01/2016
Data Release Frequency: Varies

LOS ANGELES COUNTY:

San Gabriel Valley Areas of Concern
San Gabriel Valley areas where VOC contamination is at or above the MCL as designated by region 9 EPA office.

Date of Government Version: 03/30/2009
Date Data Arrived at EDR: 03/31/2009
Date Made Active in Reports: 10/23/2009
Number of Days to Update: 206

Source: EPA Region 9
Telephone: 415-972-3178
Last EDR Contact: 03/21/2016
Next Scheduled EDR Contact: 07/04/2016
Data Release Frequency: No Update Planned

HMS: Street Number List
Industrial Waste and Underground Storage Tank Sites.

Date of Government Version: 11/24/2014
Date Data Arrived at EDR: 01/30/2015
Date Made Active in Reports: 03/04/2015
Number of Days to Update: 33
Source: Department of Public Works
Telephone: 626-458-3517
Last EDR Contact: 04/01/2016
Next Scheduled EDR Contact: 07/25/2016
Data Release Frequency: Semi-Annually

List of Solid Waste Facilities
Solid Waste Facilities in Los Angeles County.

Date of Government Version: 01/19/2016
Date Data Arrived at EDR: 01/20/2016
Date Made Active in Reports: 03/22/2016
Number of Days to Update: 62
Source: La County Department of Public Works
Telephone: 818-458-5185
Last EDR Contact: 01/20/2016
Next Scheduled EDR Contact: 05/02/2016
Data Release Frequency: Varies

City of Los Angeles Landfills
Landfills owned and maintained by the City of Los Angeles.

Date of Government Version: 01/01/2016
Date Data Arrived at EDR: 01/26/2016
Date Made Active in Reports: 03/22/2016
Number of Days to Update: 56
Source: Engineering & Construction Division
Telephone: 213-473-7869
Last EDR Contact: 04/18/2016
Next Scheduled EDR Contact: 08/01/2016
Data Release Frequency: Varies

Site Mitigation List
Industrial sites that have had some sort of spill or complaint.

Date of Government Version: 01/15/2015
Date Data Arrived at EDR: 01/29/2015
Date Made Active in Reports: 03/10/2015
Number of Days to Update: 40
Source: Community Health Services
Telephone: 323-890-7806
Last EDR Contact: 03/28/2016
Next Scheduled EDR Contact: 08/01/2016
Data Release Frequency: Annually

City of El Segundo Underground Storage Tank
Underground storage tank sites located in El Segundo city.

Date of Government Version: 03/30/2015
Date Data Arrived at EDR: 04/02/2015
Date Made Active in Reports: 04/13/2015
Number of Days to Update: 11
Source: City of El Segundo Fire Department
Telephone: 310-524-2236
Last EDR Contact: 04/18/2016
Next Scheduled EDR Contact: 08/01/2016
Data Release Frequency: Semi-Annually

City of Long Beach Underground Storage Tank
Underground storage tank sites located in the city of Long Beach.

Date of Government Version: 11/04/2015
Date Data Arrived at EDR: 11/13/2015
Date Made Active in Reports: 12/17/2015
Number of Days to Update: 34
Source: City of Long Beach Fire Department
Telephone: 562-570-2563
Last EDR Contact: 01/25/2016
Next Scheduled EDR Contact: 05/09/2016
Data Release Frequency: Annually

City of Torrance Underground Storage Tank
Underground storage tank sites located in the city of Torrance.

Date of Government Version: 01/12/2016
Date Data Arrived at EDR: 01/15/2016
Date Made Active in Reports: 02/08/2016
Number of Days to Update: 24
Source: City of Torrance Fire Department
Telephone: 310-618-2973
Last EDR Contact: 01/11/2016
Next Scheduled EDR Contact: 04/25/2016
Data Release Frequency: Semi-Annually

MADERA COUNTY:

CUPA Facility List

A listing of sites included in the county's Certified Unified Program Agency database. California's Secretary for Environmental Protection established the unified hazardous materials and hazardous waste regulatory program as required by chapter 6.11 of the California Health and Safety Code. The Unified Program consolidates the administration, permits, inspections, and enforcement activities.

Date of Government Version: 12/11/2015
Date Data Arrived at EDR: 12/14/2015
Date Made Active in Reports: 03/07/2016
Number of Days to Update: 84

Source: Madera County Environmental Health
Telephone: 559-675-7823
Last EDR Contact: 02/22/2016
Next Scheduled EDR Contact: 06/06/2016
Data Release Frequency: Varies

MARIN COUNTY:

Underground Storage Tank Sites

Currently permitted USTs in Marin County.

Date of Government Version: 10/05/2015
Date Data Arrived at EDR: 10/08/2015
Date Made Active in Reports: 10/15/2015
Number of Days to Update: 7

Source: Public Works Department Waste Management
Telephone: 415-499-6647
Last EDR Contact: 04/18/2016
Next Scheduled EDR Contact: 07/18/2016
Data Release Frequency: Semi-Annually

MERCED COUNTY:

CUPA Facility List

CUPA facility list.

Date of Government Version: 12/14/2015
Date Data Arrived at EDR: 12/18/2015
Date Made Active in Reports: 01/21/2016
Number of Days to Update: 34

Source: Merced County Environmental Health
Telephone: 209-381-1094
Last EDR Contact: 02/22/2016
Next Scheduled EDR Contact: 06/06/2016
Data Release Frequency: Varies

MONO COUNTY:

CUPA Facility List

CUPA Facility List

Date of Government Version: 11/24/2015
Date Data Arrived at EDR: 12/01/2015
Date Made Active in Reports: 01/21/2016
Number of Days to Update: 51

Source: Mono County Health Department
Telephone: 760-932-5580
Last EDR Contact: 02/29/2016
Next Scheduled EDR Contact: 06/13/2016
Data Release Frequency: Varies

MONTEREY COUNTY:

CUPA Facility Listing

CUPA Program listing from the Environmental Health Division.

Date of Government Version: 12/10/2015
Date Data Arrived at EDR: 12/14/2015
Date Made Active in Reports: 02/12/2016
Number of Days to Update: 60

Source: Monterey County Health Department
Telephone: 831-796-1297
Last EDR Contact: 02/22/2016
Next Scheduled EDR Contact: 06/06/2016
Data Release Frequency: Varies

NAPA COUNTY:

Sites With Reported Contamination
A listing of leaking underground storage tank sites located in Napa county.

Date of Government Version: 12/05/2011
Date Data Arrived at EDR: 12/06/2011
Date Made Active in Reports: 02/07/2012
Number of Days to Update: 63

Source: Napa County Department of Environmental Management
Telephone: 707-253-4269
Last EDR Contact: 02/29/2016
Next Scheduled EDR Contact: 06/13/2016
Data Release Frequency: No Update Planned

Closed and Operating Underground Storage Tank Sites
Underground storage tank sites located in Napa county.

Date of Government Version: 01/15/2008
Date Data Arrived at EDR: 01/16/2008
Date Made Active in Reports: 02/08/2008
Number of Days to Update: 23

Source: Napa County Department of Environmental Management
Telephone: 707-253-4269
Last EDR Contact: 02/29/2016
Next Scheduled EDR Contact: 06/13/2016
Data Release Frequency: No Update Planned

NEVADA COUNTY:

CUPA Facility List
CUPA facility list.

Date of Government Version: 01/27/2016
Date Data Arrived at EDR: 02/04/2016
Date Made Active in Reports: 02/22/2016
Number of Days to Update: 18

Source: Community Development Agency
Telephone: 530-265-1467
Last EDR Contact: 02/01/2016
Next Scheduled EDR Contact: 05/16/2016
Data Release Frequency: Varies

ORANGE COUNTY:

List of Industrial Site Cleanups
Petroleum and non-petroleum spills.

Date of Government Version: 02/01/2016
Date Data Arrived at EDR: 02/12/2016
Date Made Active in Reports: 04/01/2016
Number of Days to Update: 49

Source: Health Care Agency
Telephone: 714-834-3446
Last EDR Contact: 02/09/2016
Next Scheduled EDR Contact: 05/23/2016
Data Release Frequency: Annually

List of Underground Storage Tank Cleanups
Orange County Underground Storage Tank Cleanups (LUST).

Date of Government Version: 02/01/2016
Date Data Arrived at EDR: 02/12/2016
Date Made Active in Reports: 04/01/2016
Number of Days to Update: 49

Source: Health Care Agency
Telephone: 714-834-3446
Last EDR Contact: 02/09/2016
Next Scheduled EDR Contact: 05/23/2016
Data Release Frequency: Quarterly

List of Underground Storage Tank Facilities
Orange County Underground Storage Tank Facilities (UST).

Date of Government Version: 02/01/2016
Date Data Arrived at EDR: 02/10/2016
Date Made Active in Reports: 04/01/2016
Number of Days to Update: 51

Source: Health Care Agency
Telephone: 714-834-3446
Last EDR Contact: 02/10/2016
Next Scheduled EDR Contact: 05/23/2016
Data Release Frequency: Quarterly

PLACER COUNTY:

GOVERNMENT RECORDS SEARCHED / DATA CURRENCY TRACKING

Master List of Facilities
List includes aboveground tanks, underground tanks and cleanup sites.

Date of Government Version: 12/09/2015
Date Data Arrived at EDR: 12/11/2015
Date Made Active in Reports: 01/21/2016
Number of Days to Update: 41
Source: Placer County Health and Human Services
Telephone: 530-745-2363
Last EDR Contact: 03/07/2016
Next Scheduled EDR Contact: 06/20/2016
Data Release Frequency: Semi-Annually

RIVERSIDE COUNTY:

Listing of Underground Tank Cleanup Sites
Riverside County Underground Storage Tank Cleanup Sites (LUST).

Date of Government Version: 01/20/2016
Date Data Arrived at EDR: 01/22/2016
Date Made Active in Reports: 03/22/2016
Number of Days to Update: 60
Source: Department of Environmental Health
Telephone: 951-358-5055
Last EDR Contact: 03/21/2016
Next Scheduled EDR Contact: 07/04/2016
Data Release Frequency: Quarterly

Underground Storage Tank Tank List
Underground storage tank sites located in Riverside county.

Date of Government Version: 01/20/2016
Date Data Arrived at EDR: 01/22/2016
Date Made Active in Reports: 03/22/2016
Number of Days to Update: 60
Source: Department of Environmental Health
Telephone: 951-358-5055
Last EDR Contact: 03/21/2016
Next Scheduled EDR Contact: 07/04/2016
Data Release Frequency: Quarterly

SACRAMENTO COUNTY:

Toxic Site Clean-Up List
List of sites where unauthorized releases of potentially hazardous materials have occurred.

Date of Government Version: 11/02/2015
Date Data Arrived at EDR: 01/05/2016
Date Made Active in Reports: 02/12/2016
Number of Days to Update: 38
Source: Sacramento County Environmental Management
Telephone: 916-875-8406
Last EDR Contact: 04/06/2016
Next Scheduled EDR Contact: 07/18/2016
Data Release Frequency: Quarterly

Master Hazardous Materials Facility List
Any business that has hazardous materials on site - hazardous material storage sites, underground storage tanks, waste generators.

Date of Government Version: 11/02/2015
Date Data Arrived at EDR: 01/05/2016
Date Made Active in Reports: 02/12/2016
Number of Days to Update: 38
Source: Sacramento County Environmental Management
Telephone: 916-875-8406
Last EDR Contact: 04/06/2016
Next Scheduled EDR Contact: 07/18/2016
Data Release Frequency: Quarterly

SAN BERNARDINO COUNTY:

Hazardous Material Permits
This listing includes underground storage tanks, medical waste handlers/generators, hazardous materials handlers, hazardous waste generators, and waste oil generators/handlers.

Date of Government Version: 12/14/2015
Date Data Arrived at EDR: 12/18/2015
Date Made Active in Reports: 02/08/2016
Number of Days to Update: 52

Source: San Bernardino County Fire Department Hazardous Materials Division
Telephone: 909-387-3041
Last EDR Contact: 02/08/2016
Next Scheduled EDR Contact: 05/23/2016
Data Release Frequency: Quarterly

SAN DIEGO COUNTY:

Hazardous Materials Management Division Database

The database includes: HE58 - This report contains the business name, site address, business phone number, establishment 'H' permit number, type of permit, and the business status. HE17 - In addition to providing the same information provided in the HE58 listing, HE17 provides inspection dates, violations received by the establishment, hazardous waste generated, the quantity, method of storage, treatment/disposal of waste and the hauler, and information on underground storage tanks. Unauthorized Release List - Includes a summary of environmental contamination cases in San Diego County (underground tank cases, non-tank cases, groundwater contamination, and soil contamination are included.)

Date of Government Version: 09/23/2013
Date Data Arrived at EDR: 09/24/2013
Date Made Active in Reports: 10/17/2013
Number of Days to Update: 23

Source: Hazardous Materials Management Division
Telephone: 619-338-2268
Last EDR Contact: 03/07/2016
Next Scheduled EDR Contact: 06/20/2016
Data Release Frequency: Quarterly

Solid Waste Facilities

San Diego County Solid Waste Facilities.

Date of Government Version: 10/31/2015
Date Data Arrived at EDR: 11/07/2015
Date Made Active in Reports: 01/04/2016
Number of Days to Update: 58

Source: Department of Health Services
Telephone: 619-338-2209
Last EDR Contact: 01/25/2016
Next Scheduled EDR Contact: 05/09/2016
Data Release Frequency: Varies

Environmental Case Listing

The listing contains all underground tank release cases and projects pertaining to properties contaminated with hazardous substances that are actively under review by the Site Assessment and Mitigation Program.

Date of Government Version: 03/23/2010
Date Data Arrived at EDR: 06/15/2010
Date Made Active in Reports: 07/09/2010
Number of Days to Update: 24

Source: San Diego County Department of Environmental Health
Telephone: 619-338-2371
Last EDR Contact: 03/03/2016
Next Scheduled EDR Contact: 06/20/2016
Data Release Frequency: No Update Planned

SAN FRANCISCO COUNTY:

Local Oversite Facilities

A listing of leaking underground storage tank sites located in San Francisco county.

Date of Government Version: 09/19/2008
Date Data Arrived at EDR: 09/19/2008
Date Made Active in Reports: 09/29/2008
Number of Days to Update: 10

Source: Department Of Public Health San Francisco County
Telephone: 415-252-3920
Last EDR Contact: 02/08/2016
Next Scheduled EDR Contact: 05/23/2016
Data Release Frequency: Quarterly

Underground Storage Tank Information

Underground storage tank sites located in San Francisco county.

Date of Government Version: 11/29/2010
Date Data Arrived at EDR: 03/10/2011
Date Made Active in Reports: 03/15/2011
Number of Days to Update: 5

Source: Department of Public Health
Telephone: 415-252-3920
Last EDR Contact: 02/08/2016
Next Scheduled EDR Contact: 05/23/2016
Data Release Frequency: Quarterly

SAN JOAQUIN COUNTY:

San Joaquin Co. UST
A listing of underground storage tank locations in San Joaquin county.

Date of Government Version: 12/18/2015
Date Data Arrived at EDR: 12/22/2015
Date Made Active in Reports: 02/08/2016
Number of Days to Update: 48

Source: Environmental Health Department
Telephone: N/A
Last EDR Contact: 04/04/2016
Next Scheduled EDR Contact: 07/04/2016
Data Release Frequency: Semi-Annually

SAN LUIS OBISPO COUNTY:

CUPA Facility List
Cupa Facility List.

Date of Government Version: 02/22/2016
Date Data Arrived at EDR: 02/24/2016
Date Made Active in Reports: 04/01/2016
Number of Days to Update: 37

Source: San Luis Obispo County Public Health Department
Telephone: 805-781-5596
Last EDR Contact: 02/22/2016
Next Scheduled EDR Contact: 06/21/2016
Data Release Frequency: Varies

SAN MATEO COUNTY:

Business Inventory
List includes Hazardous Materials Business Plan, hazardous waste generators, and underground storage tanks.

Date of Government Version: 10/14/2015
Date Data Arrived at EDR: 10/15/2015
Date Made Active in Reports: 11/16/2015
Number of Days to Update: 32

Source: San Mateo County Environmental Health Services Division
Telephone: 650-363-1921
Last EDR Contact: 03/28/2016
Next Scheduled EDR Contact: 06/27/2016
Data Release Frequency: Annually

Fuel Leak List
A listing of leaking underground storage tank sites located in San Mateo county.

Date of Government Version: 12/14/2015
Date Data Arrived at EDR: 12/17/2015
Date Made Active in Reports: 02/08/2016
Number of Days to Update: 53

Source: San Mateo County Environmental Health Services Division
Telephone: 650-363-1921
Last EDR Contact: 03/14/2016
Next Scheduled EDR Contact: 06/27/2016
Data Release Frequency: Semi-Annually

SANTA BARBARA COUNTY:

CUPA Facility Listing
CUPA Program Listing from the Environmental Health Services division.

Date of Government Version: 09/08/2011
Date Data Arrived at EDR: 09/09/2011
Date Made Active in Reports: 10/07/2011
Number of Days to Update: 28

Source: Santa Barbara County Public Health Department
Telephone: 805-686-8167
Last EDR Contact: 02/22/2016
Next Scheduled EDR Contact: 06/06/2016
Data Release Frequency: Varies

SANTA CLARA COUNTY:

Cupa Facility List
Cupa facility list

Date of Government Version: 11/18/2015
Date Data Arrived at EDR: 11/24/2015
Date Made Active in Reports: 12/11/2015
Number of Days to Update: 17

Source: Department of Environmental Health
Telephone: 408-918-1973
Last EDR Contact: 02/22/2016
Next Scheduled EDR Contact: 06/06/2016
Data Release Frequency: Varies

HIST LUST - Fuel Leak Site Activity Report

A listing of open and closed leaking underground storage tanks. This listing is no longer updated by the county. Leaking underground storage tanks are now handled by the Department of Environmental Health.

Date of Government Version: 03/29/2005
Date Data Arrived at EDR: 03/30/2005
Date Made Active in Reports: 04/21/2005
Number of Days to Update: 22

Source: Santa Clara Valley Water District
Telephone: 408-265-2600
Last EDR Contact: 03/23/2009
Next Scheduled EDR Contact: 06/22/2009
Data Release Frequency: No Update Planned

LOP Listing

A listing of leaking underground storage tanks located in Santa Clara county.

Date of Government Version: 03/03/2014
Date Data Arrived at EDR: 03/05/2014
Date Made Active in Reports: 03/18/2014
Number of Days to Update: 13

Source: Department of Environmental Health
Telephone: 408-918-3417
Last EDR Contact: 02/29/2016
Next Scheduled EDR Contact: 06/13/2016
Data Release Frequency: Annually

Hazardous Material Facilities

Hazardous material facilities, including underground storage tank sites.

Date of Government Version: 02/05/2016
Date Data Arrived at EDR: 02/10/2016
Date Made Active in Reports: 04/01/2016
Number of Days to Update: 51

Source: City of San Jose Fire Department
Telephone: 408-535-7694
Last EDR Contact: 02/08/2016
Next Scheduled EDR Contact: 05/23/2016
Data Release Frequency: Annually

SANTA CRUZ COUNTY:

CUPA Facility List

CUPA facility listing.

Date of Government Version: 11/18/2015
Date Data Arrived at EDR: 11/23/2015
Date Made Active in Reports: 12/11/2015
Number of Days to Update: 18

Source: Santa Cruz County Environmental Health
Telephone: 831-464-2761
Last EDR Contact: 02/22/2016
Next Scheduled EDR Contact: 06/06/2016
Data Release Frequency: Varies

SHASTA COUNTY:

CUPA Facility List

Cupa Facility List.

Date of Government Version: 12/09/2015
Date Data Arrived at EDR: 12/10/2015
Date Made Active in Reports: 01/21/2016
Number of Days to Update: 42

Source: Shasta County Department of Resource Management
Telephone: 530-225-5789
Last EDR Contact: 02/22/2016
Next Scheduled EDR Contact: 06/06/2016
Data Release Frequency: Varies

SOLANO COUNTY:

Leaking Underground Storage Tanks
A listing of leaking underground storage tank sites located in Solano county.

Date of Government Version: 10/30/2015
Date Data Arrived at EDR: 12/14/2015
Date Made Active in Reports: 02/08/2016
Number of Days to Update: 56

Source: Solano County Department of Environmental Management
Telephone: 707-784-6770
Last EDR Contact: 03/14/2016
Next Scheduled EDR Contact: 06/27/2016
Data Release Frequency: Quarterly

Underground Storage Tanks
Underground storage tank sites located in Solano county.

Date of Government Version: 10/30/2015
Date Data Arrived at EDR: 12/14/2015
Date Made Active in Reports: 02/08/2016
Number of Days to Update: 56

Source: Solano County Department of Environmental Management
Telephone: 707-784-6770
Last EDR Contact: 03/14/2016
Next Scheduled EDR Contact: 06/27/2016
Data Release Frequency: Quarterly

SONOMA COUNTY:

Cupa Facility List
Cupa Facility list

Date of Government Version: 01/11/2016
Date Data Arrived at EDR: 01/14/2016
Date Made Active in Reports: 02/22/2016
Number of Days to Update: 39

Source: County of Sonoma Fire & Emergency Services Department
Telephone: 707-565-1174
Last EDR Contact: 03/28/2016
Next Scheduled EDR Contact: 07/11/2016
Data Release Frequency: Varies

Leaking Underground Storage Tank Sites
A listing of leaking underground storage tank sites located in Sonoma county.

Date of Government Version: 01/05/2016
Date Data Arrived at EDR: 01/07/2016
Date Made Active in Reports: 02/08/2016
Number of Days to Update: 32

Source: Department of Health Services
Telephone: 707-565-6565
Last EDR Contact: 03/28/2016
Next Scheduled EDR Contact: 07/11/2016
Data Release Frequency: Quarterly

SUTTER COUNTY:

Underground Storage Tanks
Underground storage tank sites located in Sutter county.

Date of Government Version: 12/07/2015
Date Data Arrived at EDR: 12/08/2015
Date Made Active in Reports: 12/17/2015
Number of Days to Update: 9

Source: Sutter County Department of Agriculture
Telephone: 530-822-7500
Last EDR Contact: 03/07/2016
Next Scheduled EDR Contact: 06/20/2016
Data Release Frequency: Semi-Annually

TUOLUMNE COUNTY:

CUPA Facility List
Cupa facility list

Date of Government Version: 10/29/2015
Date Data Arrived at EDR: 10/30/2015
Date Made Active in Reports: 12/11/2015
Number of Days to Update: 42

Source: Divison of Environmental Health
Telephone: 209-533-5633
Last EDR Contact: 03/04/2016
Next Scheduled EDR Contact: 05/09/2016
Data Release Frequency: Varies

VENTURA COUNTY:

Business Plan, Hazardous Waste Producers, and Operating Underground Tanks

The BWT list indicates by site address whether the Environmental Health Division has Business Plan (B), Waste Producer (W), and/or Underground Tank (T) information.

Date of Government Version: 12/28/2015
Date Data Arrived at EDR: 01/29/2016
Date Made Active in Reports: 03/22/2016
Number of Days to Update: 53

Source: Ventura County Environmental Health Division
Telephone: 805-654-2813
Last EDR Contact: 01/25/2016
Next Scheduled EDR Contact: 05/09/2016
Data Release Frequency: Quarterly

Inventory of Illegal Abandoned and Inactive Sites

Ventura County Inventory of Closed, Illegal Abandoned, and Inactive Sites.

Date of Government Version: 12/01/2011
Date Data Arrived at EDR: 12/01/2011
Date Made Active in Reports: 01/19/2012
Number of Days to Update: 49

Source: Environmental Health Division
Telephone: 805-654-2813
Last EDR Contact: 04/04/2016
Next Scheduled EDR Contact: 07/18/2016
Data Release Frequency: Annually

Listing of Underground Tank Cleanup Sites

Ventura County Underground Storage Tank Cleanup Sites (LUST).

Date of Government Version: 05/29/2008
Date Data Arrived at EDR: 06/24/2008
Date Made Active in Reports: 07/31/2008
Number of Days to Update: 37

Source: Environmental Health Division
Telephone: 805-654-2813
Last EDR Contact: 02/14/2016
Next Scheduled EDR Contact: 05/30/2016
Data Release Frequency: Quarterly

Medical Waste Program List

To protect public health and safety and the environment from potential exposure to disease causing agents, the Environmental Health Division Medical Waste Program regulates the generation, handling, storage, treatment and disposal of medical waste throughout the County.

Date of Government Version: 12/28/2015
Date Data Arrived at EDR: 01/29/2016
Date Made Active in Reports: 03/22/2016
Number of Days to Update: 53

Source: Ventura County Resource Management Agency
Telephone: 805-654-2813
Last EDR Contact: 01/25/2016
Next Scheduled EDR Contact: 05/09/2016
Data Release Frequency: Quarterly

Underground Tank Closed Sites List

Ventura County Operating Underground Storage Tank Sites (UST)/Underground Tank Closed Sites List.

Date of Government Version: 11/30/2015
Date Data Arrived at EDR: 12/17/2015
Date Made Active in Reports: 02/08/2016
Number of Days to Update: 53

Source: Environmental Health Division
Telephone: 805-654-2813
Last EDR Contact: 03/17/2016
Next Scheduled EDR Contact: 06/27/2016
Data Release Frequency: Quarterly

YOLO COUNTY:

Underground Storage Tank Comprehensive Facility Report

Underground storage tank sites located in Yolo county.

Date of Government Version: 02/01/2016
Date Data Arrived at EDR: 02/05/2016
Date Made Active in Reports: 03/22/2016
Number of Days to Update: 46

Source: Yolo County Department of Health
Telephone: 530-666-8646
Last EDR Contact: 04/04/2016
Next Scheduled EDR Contact: 07/18/2016
Data Release Frequency: Annually

YUBA COUNTY:

CUPA Facility List
CUPA facility listing for Yuba County.

Date of Government Version: 02/01/2016
Date Data Arrived at EDR: 02/05/2016
Date Made Active in Reports: 02/22/2016
Number of Days to Update: 17

Source: Yuba County Environmental Health Department
Telephone: 530-749-7523
Last EDR Contact: 02/01/2016
Next Scheduled EDR Contact: 05/16/2016
Data Release Frequency: Varies

OTHER DATABASE(S)

Depending on the geographic area covered by this report, the data provided in these specialty databases may or may not be complete. For example, the existence of wetlands information data in a specific report does not mean that all wetlands in the area covered by the report are included. Moreover, the absence of any reported wetlands information does not necessarily mean that wetlands do not exist in the area covered by the report.

CT MANIFEST: Hazardous Waste Manifest Data
Facility and manifest data. Manifest is a document that lists and tracks hazardous waste from the generator through transporters to a tsd facility.

Date of Government Version: 07/30/2013
Date Data Arrived at EDR: 08/19/2013
Date Made Active in Reports: 10/03/2013
Number of Days to Update: 45

Source: Department of Energy & Environmental Protection
Telephone: 860-424-3375
Last EDR Contact: 02/18/2016
Next Scheduled EDR Contact: 05/30/2016
Data Release Frequency: No Update Planned

NJ MANIFEST: Manifest Information
Hazardous waste manifest information.

Date of Government Version: 12/31/2013
Date Data Arrived at EDR: 07/17/2015
Date Made Active in Reports: 08/12/2015
Number of Days to Update: 26

Source: Department of Environmental Protection
Telephone: N/A
Last EDR Contact: 04/12/2016
Next Scheduled EDR Contact: 07/25/2016
Data Release Frequency: Annually

NY MANIFEST: Facility and Manifest Data
Manifest is a document that lists and tracks hazardous waste from the generator through transporters to a TSD facility.

Date of Government Version: 02/01/2016
Date Data Arrived at EDR: 02/03/2016
Date Made Active in Reports: 03/22/2016
Number of Days to Update: 48

Source: Department of Environmental Conservation
Telephone: 518-402-8651
Last EDR Contact: 02/03/2016
Next Scheduled EDR Contact: 05/16/2016
Data Release Frequency: Annually

PA MANIFEST: Manifest Information
Hazardous waste manifest information.

Date of Government Version: 12/31/2014
Date Data Arrived at EDR: 07/24/2015
Date Made Active in Reports: 08/18/2015
Number of Days to Update: 25

Source: Department of Environmental Protection
Telephone: 717-783-8990
Last EDR Contact: 04/18/2016
Next Scheduled EDR Contact: 08/01/2016
Data Release Frequency: Annually

RI MANIFEST: Manifest information
Hazardous waste manifest information

Date of Government Version: 12/31/2013
Date Data Arrived at EDR: 06/19/2015
Date Made Active in Reports: 07/15/2015
Number of Days to Update: 26

Source: Department of Environmental Management
Telephone: 401-222-2797
Last EDR Contact: 03/21/2016
Next Scheduled EDR Contact: 06/06/2016
Data Release Frequency: Annually

WI MANIFEST: Manifest Information
Hazardous waste manifest information.

Date of Government Version: 12/31/2014
Date Data Arrived at EDR: 03/19/2015
Date Made Active in Reports: 04/07/2015
Number of Days to Update: 19

Source: Department of Natural Resources
Telephone: N/A
Last EDR Contact: 03/14/2016
Next Scheduled EDR Contact: 06/27/2016
Data Release Frequency: Annually

Oil/Gas Pipelines
Source: PennWell Corporation
Petroleum Bundle (Crude Oil, Refined Products, Petrochemicals, Gas Liquids (LPG/NGL), and Specialty Gases (Miscellaneous)) N = Natural Gas Bundle (Natural Gas, Gas Liquids (LPG/NGL), and Specialty Gases (Miscellaneous)). This map includes information copyrighted by PennWell Corporation. This information is provided on a best effort basis and PennWell Corporation does not guarantee its accuracy nor warrant its fitness for any particular purpose. Such information has been reprinted with the permission of PennWell.

Electric Power Transmission Line Data
Source: PennWell Corporation
This map includes information copyrighted by PennWell Corporation. This information is provided on a best effort basis and PennWell Corporation does not guarantee its accuracy nor warrant its fitness for any particular purpose. Such information has been reprinted with the permission of PennWell.

Sensitive Receptors: There are individuals deemed sensitive receptors due to their fragile immune systems and special sensitivity to environmental discharges. These sensitive receptors typically include the elderly, the sick, and children. While the location of all sensitive receptors cannot be determined, EDR indicates those buildings and facilities - schools, daycares, hospitals, medical centers, and nursing homes - where individuals who are sensitive receptors are likely to be located.

AHA Hospitals:
Source: American Hospital Association, Inc.
Telephone: 312-280-5991
The database includes a listing of hospitals based on the American Hospital Association's annual survey of hospitals.

Medical Centers: Provider of Services Listing
Source: Centers for Medicare & Medicaid Services
Telephone: 410-786-3000
A listing of hospitals with Medicare provider number, produced by Centers of Medicare & Medicaid Services, a federal agency within the U.S. Department of Health and Human Services.

Nursing Homes
Source: National Institutes of Health
Telephone: 301-594-6248
Information on Medicare and Medicaid certified nursing homes in the United States.

Public Schools
Source: National Center for Education Statistics
Telephone: 202-502-7300
The National Center for Education Statistics' primary database on elementary and secondary public education in the United States. It is a comprehensive, annual, national statistical database of all public elementary and secondary schools and school districts, which contains data that are comparable across all states.

Private Schools
Source: National Center for Education Statistics
Telephone: 202-502-7300
The National Center for Education Statistics' primary database on private school locations in the United States.

Daycare Centers: Licensed Facilities
Source: Department of Social Services
Telephone: 916-657-4041

Flood Zone Data: This data, available in select counties across the country, was obtained by EDR in 2003 & 2011 from the Federal Emergency Management Agency (FEMA). Data depicts 100-year and 500-year flood zones as defined by FEMA.

NWI: National Wetlands Inventory. This data, available in select counties across the country, was obtained by EDR in 2002, 2005 and 2010 from the U.S. Fish and Wildlife Service.

State Wetlands Data: Wetland Inventory
Source: Department of Fish & Game
Telephone: 916-445-0411

GOVERNMENT RECORDS SEARCHED / DATA CURRENCY TRACKING

Current USGS 7.5 Minute Topographic Map
Source: U.S. Geological Survey

STREET AND ADDRESS INFORMATION

© 2015 TomTom North America, Inc. All rights reserved. This material is proprietary and the subject of copyright protection and other intellectual property rights owned by or licensed to Tele Atlas North America, Inc. The use of this material is subject to the terms of a license agreement. You will be held liable for any unauthorized copying or disclosure of this material.

GEOCHECK ®- PHYSICAL SETTING SOURCE ADDENDUM

TARGET PROPERTY ADDRESS

OCEAN BREEZE RANCH
5820 W LILAC ROAD.
BONSALL, CA 92003

TARGET PROPERTY COORDINATES

Latitude (North):	33.304063 - 33° 18' 14.63''
Longitude (West):	117.180769 - 117° 10' 50.77''
Universal Tranverse Mercator:	Zone 11
UTM X (Meters):	483171.1
UTM Y (Meters):	3684818.8
Elevation:	265 ft. above sea level

USGS TOPOGRAPHIC MAP

Target Property Map:	5641328 BONSALL, CA
Version Date:	2012
East Map:	5636479 PALA, CA
Version Date:	2012

EDR's GeoCheck Physical Setting Source Addendum is provided to assist the environmental professional in forming an opinion about the impact of potential contaminant migration.

Assessment of the impact of contaminant migration generally has two principal investigative components:

1. Groundwater flow direction, and
2. Groundwater flow velocity.

Groundwater flow direction may be impacted by surface topography, hydrology, hydrogeology, characteristics of the soil, and nearby wells. Groundwater flow velocity is generally impacted by the nature of the geologic strata.

GEOCHECK® - PHYSICAL SETTING SOURCE SUMMARY

GROUNDWATER FLOW DIRECTION INFORMATION

Groundwater flow direction for a particular site is best determined by a qualified environmental professional using site-specific well data. If such data is not reasonably ascertainable, it may be necessary to rely on other sources of information, such as surface topographic information, hydrologic information, hydrogeologic data collected on nearby properties, and regional groundwater flow information (from deep aquifers).

TOPOGRAPHIC INFORMATION

Surface topography may be indicative of the direction of surficial groundwater flow. This information can be used to assist the environmental professional in forming an opinion about the impact of nearby contaminated properties or, should contamination exist on the target property, what downgradient sites might be impacted.

TARGET PROPERTY TOPOGRAPHY

General Topographic Gradient: General NNW

SURROUNDING TOPOGRAPHY: ELEVATION PROFILES

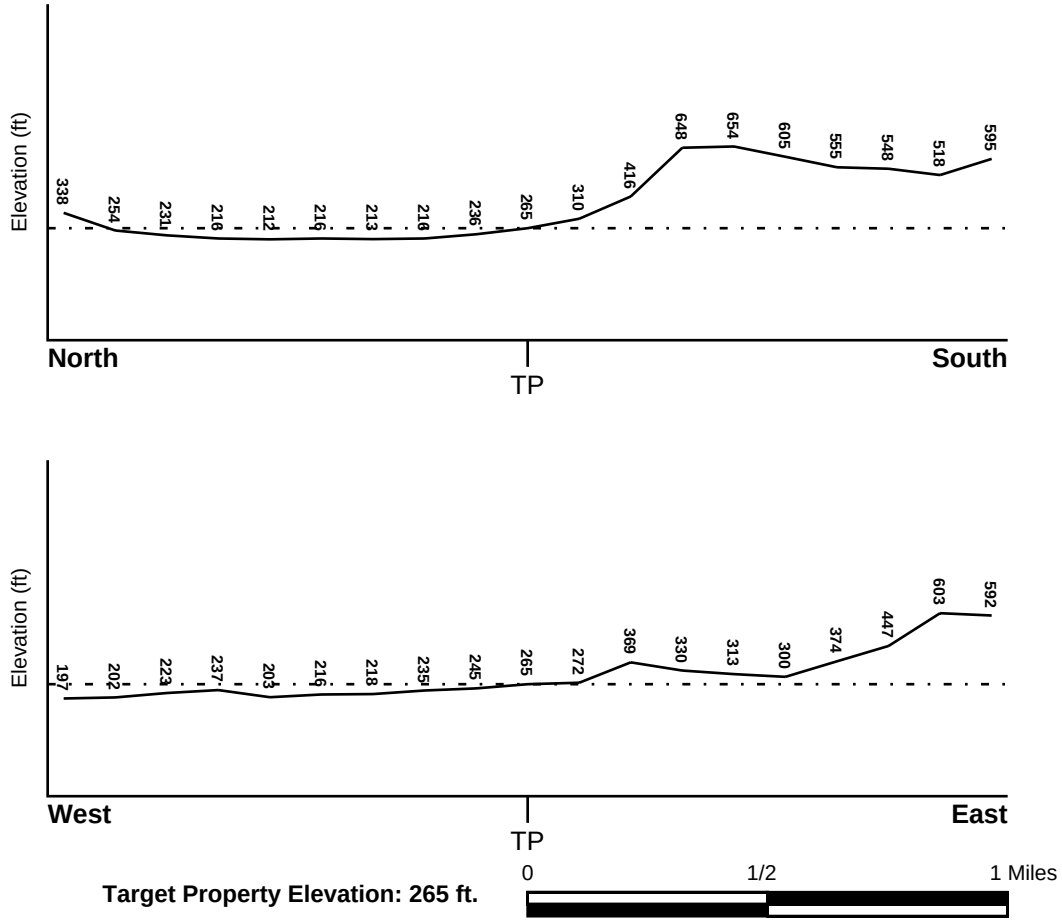

Source: Topography has been determined from the USGS 7.5' Digital Elevation Model and should be evaluated on a relative (not an absolute) basis. Relative elevation information between sites of close proximity should be field verified.

GEOCHECK® - PHYSICAL SETTING SOURCE SUMMARY

HYDROLOGIC INFORMATION

Surface water can act as a hydrologic barrier to groundwater flow. Such hydrologic information can be used to assist the environmental professional in forming an opinion about the impact of nearby contaminated properties or, should contamination exist on the target property, what downgradient sites might be impacted.

Refer to the Physical Setting Source Map following this summary for hydrologic information (major waterways and bodies of water).

FEMA FLOOD ZONE

Target Property County	FEMA Flood Electronic Data
SAN DIEGO, CA	YES - refer to the Overview Map and Detail Map

Flood Plain Panel at Target Property: 06073C - FEMA DFIRM Flood data

Additional Panels in search area: Not Reported

NATIONAL WETLAND INVENTORY

NWI Quad at Target Property	NWI Electronic Data Coverage
BONSALL	YES - refer to the Overview Map and Detail Map

HYDROGEOLOGIC INFORMATION

Hydrogeologic information obtained by installation of wells on a specific site can often be an indicator of groundwater flow direction in the immediate area. Such hydrogeologic information can be used to assist the environmental professional in forming an opinion about the impact of nearby contaminated properties or, should contamination exist on the target property, what downgradient sites might be impacted.

Site-Specific Hydrogeological Data*:

Search Radius:	1.25 miles
Status:	Not found

AQUIFLOW®

Search Radius: 1.000 Mile.

EDR has developed the AQUIFLOW Information System to provide data on the general direction of groundwater flow at specific points. EDR has reviewed reports submitted by environmental professionals to regulatory authorities at select sites and has extracted the date of the report, groundwater flow direction as determined hydrogeologically, and the depth to water table.

MAP ID	LOCATION FROM TP	GENERAL DIRECTION GROUNDWATER FLOW
Not Reported		

* ©1996 Site−specific hydrogeological data gathered by CERCLIS Alerts, Inc., Bainbridge Island, WA. All rights reserved. All of the information and opinions presented are those of the cited EPA report(s), which were completed under a Comprehensive Environmental Response Compensation and Liability Information System (CERCLIS) investigation.

GEOCHECK® - PHYSICAL SETTING SOURCE SUMMARY

GROUNDWATER FLOW VELOCITY INFORMATION

Groundwater flow velocity information for a particular site is best determined by a qualified environmental professional using site specific geologic and soil strata data. If such data are not reasonably ascertainable, it may be necessary to rely on other sources of information, including geologic age identification, rock stratigraphic unit and soil characteristics data collected on nearby properties and regional soil information. In general, contaminant plumes move more quickly through sandy-gravelly types of soils than silty-clayey types of soils.

GEOLOGIC INFORMATION IN GENERAL AREA OF TARGET PROPERTY

Geologic information can be used by the environmental professional in forming an opinion about the relative speed at which contaminant migration may be occurring.

ROCK STRATIGRAPHIC UNIT

Era:	Mesozoic
System:	Cretaceous
Series:	Cretaceous granitic rocks
Code:	Kg *(decoded above as Era, System & Series)*

GEOLOGIC AGE IDENTIFICATION

Category: Plutonic and Intrusive Rocks

Geologic Age and Rock Stratigraphic Unit Source: P.G. Schruben, R.E. Arndt and W.J. Bawiec, Geology of the Conterminous U.S. at 1:2,500,000 Scale - a digital representation of the 1974 P.B. King and H.M. Beikman Map, USGS Digital Data Series DDS - 11 (1994).

SSURGO SOIL MAP - 4596501.2s

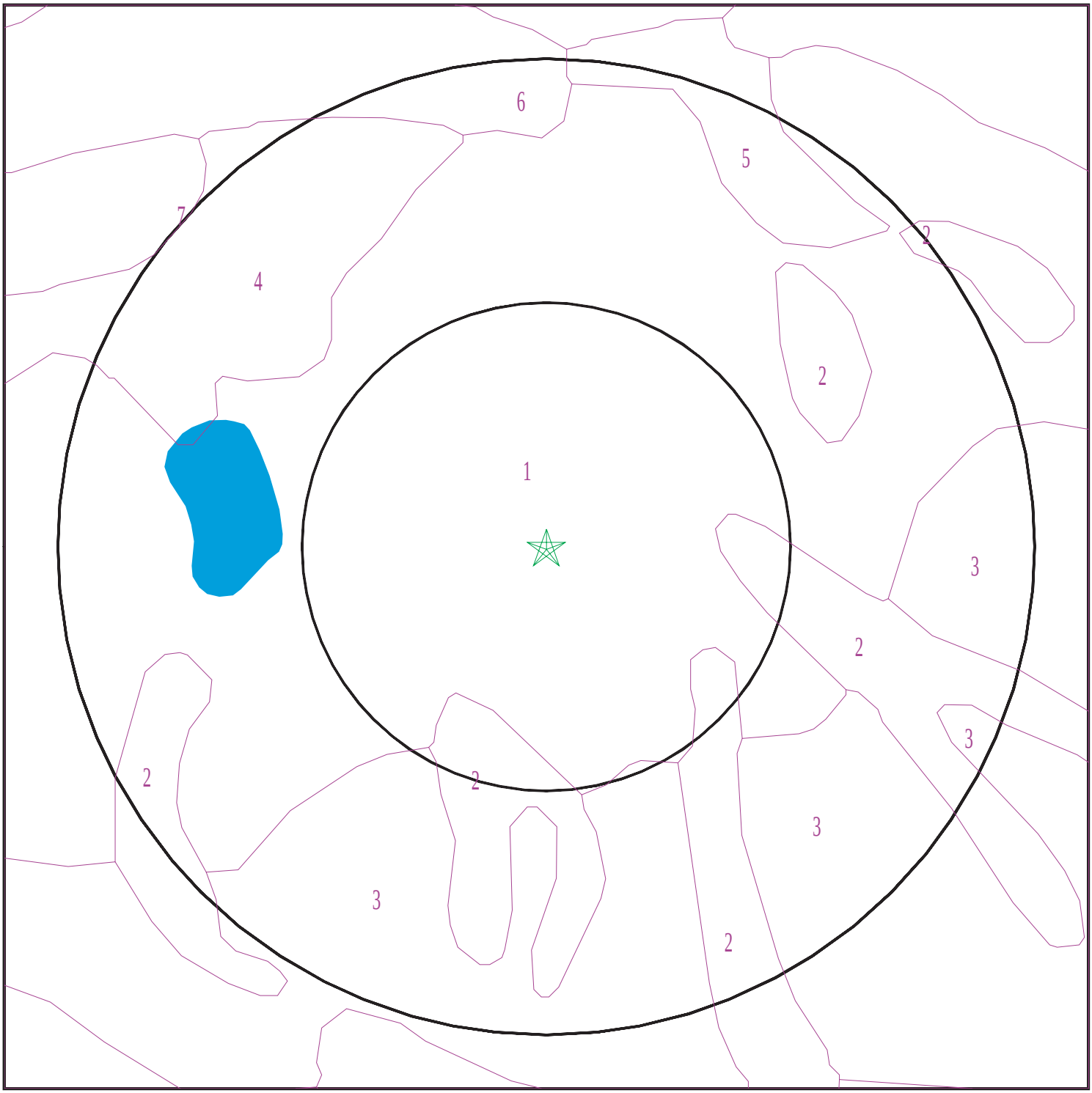

Target Property
SSURGO Soil
Water

0 1/16 1/8 1/4 Miles

N

SITE NAME:	Ocean Breeze Ranch	CLIENT:	GeoSoils, Inc.
ADDRESS:	5820 W Lilac Road. Bonsall CA 92003	CONTACT:	John Franklin
LAT/LONG:	33.304063 / 117.180769	INQUIRY #:	4596501.2s
		DATE:	April 20, 2016 5:49 am

Copyright © 2016 EDR, Inc. © 2015 TomTom Rel. 2015.

GEOCHECK® - PHYSICAL SETTING SOURCE SUMMARY

DOMINANT SOIL COMPOSITION IN GENERAL AREA OF TARGET PROPERTY

The U.S. Department of Agriculture's (USDA) Soil Conservation Service (SCS) leads the National Cooperative Soil Survey (NCSS) and is responsible for collecting, storing, maintaining and distributing soil survey information for privately owned lands in the United States. A soil map in a soil survey is a representation of soil patterns in a landscape. The following information is based on Soil Conservation Service SSURGO data.

Soil Map ID: 1

Soil Component Name: PLACENTIA

Soil Surface Texture: sandy loam

Hydrologic Group: Class D - Very slow infiltration rates. Soils are clayey, have a high water table, or are shallow to an impervious layer.

Soil Drainage Class: Moderately well drained

Hydric Status: Partially hydric

Corrosion Potential - Uncoated Steel: High

Depth to Bedrock Min: > 0 inches

Depth to Watertable Min: > 0 inches

Soil Layer Information							
	Boundary			Classification		Saturated hydraulic conductivity micro m/sec	Soil Reaction (pH)
Layer	Upper	Lower	Soil Texture Class	AASHTO Group	Unified Soil		
1	0 inches	12 inches	sandy loam	Silt-Clay Materials (more than 35 pct. passing No. 200), Silty Soils.	COARSE-GRAINED SOILS, Sands, Sands with fines, Silty Sand.	Max: 14 Min: 4	Max: 6.5 Min: 5.6
2	12 inches	33 inches	sandy clay	Silt-Clay Materials (more than 35 pct. passing No. 200), Clayey Soils.	FINE-GRAINED SOILS, Silts and Clays (liquid limit less than 50%), Lean Clay	Max: 0.42 Min: 0.01	Max: 8.4 Min: 7.9
3	33 inches	62 inches	clay loam	Silt-Clay Materials (more than 35 pct. passing No. 200), Clayey Soils.	COARSE-GRAINED SOILS, Sands, Sands with fines, Clayey sand.	Max: 0.42 Min: 0.01	Max: 8.4 Min: 7.9

Soil Map ID: 2

Soil Component Name: STEEP GULLIED LAND

Soil Surface Texture: variable

Hydrologic Group: Class D - Very slow infiltration rates. Soils are clayey, have a high water table, or are shallow to an impervious layer.

Soil Drainage Class:
Hydric Status: Partially hydric

Corrosion Potential - Uncoated Steel: Not Reported

Depth to Bedrock Min: > 0 inches

Depth to Watertable Min: > 0 inches

Soil Layer Information							
	Boundary			Classification		Saturated hydraulic conductivity micro m/sec	Soil Reaction (pH)
Layer	Upper	Lower	Soil Texture Class	AASHTO Group	Unified Soil		
1	0 inches	59 inches	variable	Not reported	Not reported	Max: Min:	Max: Min:

Soil Map ID: 3

Soil Component Name: VISTA

Soil Surface Texture: coarse sandy loam

Hydrologic Group: Class B - Moderate infiltration rates. Deep and moderately deep, moderately well and well drained soils with moderately coarse textures.

Soil Drainage Class: Well drained

Hydric Status: Not hydric

Corrosion Potential - Uncoated Steel: Moderate

Depth to Bedrock Min: > 0 inches

Depth to Watertable Min: > 0 inches

GEOCHECK® - PHYSICAL SETTING SOURCE SUMMARY

Soil Layer Information							
	Boundary			Classification		Saturated hydraulic conductivity micro m/sec	Soil Reaction (pH)
Layer	Upper	Lower	Soil Texture Class	AASHTO Group	Unified Soil		
1	0 inches	14 inches	coarse sandy loam	Granular materials (35 pct. or less passing No. 200), Stone Fragments, Gravel and Sand.	COARSE-GRAINED SOILS, Sands, Sands with fines, Silty Sand.	Max: 42 Min: 14	Max: 7.3 Min: 6.1
2	14 inches	29 inches	coarse sandy loam	Granular materials (35 pct. or less passing No. 200), Silty, or Clayey Gravel and Sand.	COARSE-GRAINED SOILS, Sands, Sands with fines, Silty Sand.	Max: 42 Min: 14	Max: 7.3 Min: 6.1
3	29 inches	33 inches	weathered bedrock	Not reported	Not reported	Max: Min:	Max: Min:

Soil Map ID: 4

Soil Component Name: PLACENTIA

Soil Surface Texture: sandy loam

Hydrologic Group: Class D - Very slow infiltration rates. Soils are clayey, have a high water table, or are shallow to an impervious layer.

Soil Drainage Class: Moderately well drained

Hydric Status: Partially hydric

Corrosion Potential - Uncoated Steel: High

Depth to Bedrock Min: > 0 inches

Depth to Watertable Min: > 0 inches

GEOCHECK® - PHYSICAL SETTING SOURCE SUMMARY

Soil Layer Information							
	Boundary			Classification		Saturated hydraulic conductivity micro m/sec	Soil Reaction (pH)
Layer	Upper	Lower	Soil Texture Class	AASHTO Group	Unified Soil		
1	0 inches	12 inches	sandy loam	Silt-Clay Materials (more than 35 pct. passing No. 200), Silty Soils.	COARSE-GRAINED SOILS, Sands, Sands with fines, Silty Sand.	Max: 14 Min: 4	Max: 6.5 Min: 5.6
2	12 inches	33 inches	sandy clay	Silt-Clay Materials (more than 35 pct. passing No. 200), Clayey Soils.	FINE-GRAINED SOILS, Silts and Clays (liquid limit less than 50%), Lean Clay	Max: 0.42 Min: 0.01	Max: 8.4 Min: 7.9
3	33 inches	53 inches	clay loam	Silt-Clay Materials (more than 35 pct. passing No. 200), Clayey Soils.	COARSE-GRAINED SOILS, Sands, Sands with fines, Clayey sand.	Max: 0.42 Min: 0.01	Max: 8.4 Min: 7.9
4	53 inches	62 inches		Granular materials (35 pct. or less passing No. 200), Silty, or Clayey Gravel and Sand.	COARSE-GRAINED SOILS, Gravels, Gravels with fines, Silty Gravel	Max: 1.4 Min: 0.42	Max: 8.4 Min: 7.9

Soil Map ID: 5

Soil Component Name: GRANGEVILLE

Soil Surface Texture: fine sandy loam

Hydrologic Group: Class B - Moderate infiltration rates. Deep and moderately deep, moderately well and well drained soils with moderately coarse textures.

Soil Drainage Class:
Hydric Status: Partially hydric

Corrosion Potential - Uncoated Steel: High

Depth to Bedrock Min: > 0 inches

Depth to Watertable Min: > 92 inches

Soil Layer Information							
	Boundary			Classification		Saturated hydraulic conductivity micro m/sec	Soil Reaction (pH)
Layer	Upper	Lower	Soil Texture Class	AASHTO Group	Unified Soil		
1	0 inches	11 inches	fine sandy loam	Silt-Clay Materials (more than 35 pct. passing No. 200), Silty Soils.	COARSE-GRAINED SOILS, Sands, Sands with fines, Silty Sand.	Max: 42 Min: 14	Max: 8.4 Min: 7.9
2	11 inches	59 inches	sandy loam	Silt-Clay Materials (more than 35 pct. passing No. 200), Silty Soils.	FINE-GRAINED SOILS, Silts and Clays (liquid limit less than 50%), silt.	Max: 42 Min: 14	Max: 8.4 Min: 7.9

Soil Map ID: 6

Soil Component Name: TUJUNGA

Soil Surface Texture: sand

Hydrologic Group: Class A - High infiltration rates. Soils are deep, well drained to excessively drained sands and gravels.

Soil Drainage Class: Somewhat excessively drained

Hydric Status: Partially hydric

Corrosion Potential - Uncoated Steel: Moderate

Depth to Bedrock Min: > 0 inches

Depth to Watertable Min: > 0 inches

Soil Layer Information							
	Boundary			Classification		Saturated hydraulic conductivity micro m/sec	Soil Reaction (pH)
Layer	Upper	Lower	Soil Texture Class	AASHTO Group	Unified Soil		
1	0 inches	14 inches	sand	Granular materials (35 pct. or less passing No. 200), Stone Fragments, Gravel and Sand.	COARSE-GRAINED SOILS, Sands, Clean Sands, Poorly graded sand. COARSE-GRAINED SOILS, Sands, Sands with fines, Silty Sand.	Max: 141 Min: 42	Max: 7.3 Min: 6.6

GEOCHECK® - PHYSICAL SETTING SOURCE SUMMARY

Soil Layer Information							
	Boundary			Classification		Saturated hydraulic conductivity micro m/sec	Soil Reaction (pH)
Layer	Upper	Lower	Soil Texture Class	AASHTO Group	Unified Soil		
2	14 inches	33 inches	loamy sand	Granular materials (35 pct. or less passing No. 200), Stone Fragments, Gravel and Sand.	COARSE-GRAINED SOILS, Sands, Clean Sands, Poorly graded sand.	Max: 141 Min: 42	Max: 7.8 Min: 6.6
3	33 inches	59 inches	stratified gravelly sand to gravelly loamy sand	Granular materials (35 pct. or less passing No. 200), Stone Fragments, Gravel and Sand.	COARSE-GRAINED SOILS, Sands, Clean Sands, Well-graded sand. COARSE-GRAINED SOILS, Sands, Sands with fines, Silty Sand.	Max: 141 Min: 42	Max: 7.8 Min: 6.6

Soil Map ID: 7

Soil Component Name: VISALIA

Soil Surface Texture: sandy loam

Hydrologic Group: Class B - Moderate infiltration rates. Deep and moderately deep, moderately well and well drained soils with moderately coarse textures.

Soil Drainage Class: Well drained

Hydric Status: Partially hydric

Corrosion Potential - Uncoated Steel: Moderate

Depth to Bedrock Min: > 0 inches

Depth to Watertable Min: > 0 inches

GEOCHECK® - PHYSICAL SETTING SOURCE SUMMARY

Soil Layer Information							
	Boundary			Classification		Saturated hydraulic conductivity micro m/sec	Soil Reaction (pH)
Layer	Upper	Lower	Soil Texture Class	AASHTO Group	Unified Soil		
1	0 inches	11 inches	sandy loam	Silt-Clay Materials (more than 35 pct. passing No. 200), Silty Soils.	COARSE-GRAINED SOILS, Sands, Sands with fines, Silty Sand.	Max: 42 Min: 14	Max: 6.5 Min: 6.1
2	11 inches	40 inches	sandy loam	Silt-Clay Materials (more than 35 pct. passing No. 200), Silty Soils.	COARSE-GRAINED SOILS, Sands, Sands with fines, Silty Sand.	Max: 42 Min: 14	Max: 6.5 Min: 6.1
3	40 inches	59 inches	very fine sandy loam	Silt-Clay Materials (more than 35 pct. passing No. 200), Silty Soils.	FINE-GRAINED SOILS, Silts and Clays (liquid limit less than 50%), silt.	Max: 42 Min: 14	Max: 6.5 Min: 6.1

LOCAL / REGIONAL WATER AGENCY RECORDS

EDR Local/Regional Water Agency records provide water well information to assist the environmental professional in assessing sources that may impact ground water flow direction, and in forming an opinion about the impact of contaminant migration on nearby drinking water wells.

WELL SEARCH DISTANCE INFORMATION

DATABASE	SEARCH DISTANCE (miles)
Federal USGS	3.000
Federal FRDS PWS	Nearest PWS within 3.000 miles
State Database	3.000

FEDERAL USGS WELL INFORMATION

MAP ID	WELL ID	LOCATION FROM TP
A1	USGS40000132129	0 - 1/8 Mile West
A2	USGS40000132130	0 - 1/8 Mile West
3	USGS40000132141	1/8 - 1/4 Mile WNW
4	USGS40000132182	1/4 - 1/2 Mile NNW
B5	USGS40000132174	1/4 - 1/2 Mile NW

GEOCHECK® - PHYSICAL SETTING SOURCE SUMMARY

FEDERAL USGS WELL INFORMATION

MAP ID	WELL ID	LOCATION FROM TP
B6	USGS40000132173	1/4 - 1/2 Mile NW
7	USGS40000132225	1/4 - 1/2 Mile NNW
C8	USGS40000132143	1/4 - 1/2 Mile East
C9	USGS40000132142	1/4 - 1/2 Mile East
C10	USGS40000132140	1/4 - 1/2 Mile East
B11	USGS40000132195	1/4 - 1/2 Mile NW
B12	USGS40000132197	1/2 - 1 Mile NW
B13	USGS40000132196	1/2 - 1 Mile NW
B14	USGS40000132183	1/2 - 1 Mile NW
E19	USGS40000132248	1/2 - 1 Mile NNW
F22	USGS40000132253	1/2 - 1 Mile North
G23	USGS40000132226	1/2 - 1 Mile NW
H24	USGS40000132038	1/2 - 1 Mile SE
E25	USGS40000132254	1/2 - 1 Mile NNW
I26	USGS40000132011	1/2 - 1 Mile South
K28	USGS40000132144	1/2 - 1 Mile West
K29	USGS40000132147	1/2 - 1 Mile West
K30	USGS40000132146	1/2 - 1 Mile West
K31	USGS40000132145	1/2 - 1 Mile West
I35	USGS40000132001	1/2 - 1 Mile South
M36	USGS40000132263	1/2 - 1 Mile NNE
J37	USGS40000132251	1/2 - 1 Mile NNE
H38	USGS40000132021	1/2 - 1 Mile SE
K39	USGS40000132154	1/2 - 1 Mile West
K40	USGS40000132155	1/2 - 1 Mile West
N41	USGS40000131987	1/2 - 1 Mile South
L42	USGS40000132273	1/2 - 1 Mile NNW
N43	USGS40000131981	1/2 - 1 Mile South
O44	USGS40000132019	1/2 - 1 Mile SE
O45	USGS40000132020	1/2 - 1 Mile SE
P46	USGS40000132274	1/2 - 1 Mile NNW
48	USGS40000132198	1/2 - 1 Mile WNW
Q50	USGS40000132285	1/2 - 1 Mile NNE
51	USGS40000131959	1/2 - 1 Mile South
52	USGS40000131980	1/2 - 1 Mile SSE
R53	USGS40000131950	1/2 - 1 Mile South
R54	USGS40000131944	1/2 - 1 Mile South
S55	USGS40000132219	1/2 - 1 Mile WNW
Q58	USGS40000132298	1/2 - 1 Mile NNE
61	USGS40000132266	1/2 - 1 Mile NE
V62	USGS40000132061	1/2 - 1 Mile ESE
W63	USGS40000132259	1/2 - 1 Mile NW
X64	USGS40000131951	1/2 - 1 Mile SSW
T65	USGS40000132305	1/2 - 1 Mile NNE
X66	USGS40000131945	1/2 - 1 Mile SSW
U69	USGS40000132289	1/2 - 1 Mile NNE
X70	USGS40000131946	1/2 - 1 Mile SSW
T71	USGS40000132304	1/2 - 1 Mile NNE
U72	USGS40000132291	1/2 - 1 Mile NNE
U73	USGS40000132292	1/2 - 1 Mile NNE
U74	USGS40000132293	1/2 - 1 Mile NNE
76	USGS40000131939	1 - 2 Miles SSE

GEOCHECK® - PHYSICAL SETTING SOURCE SUMMARY

FEDERAL USGS WELL INFORMATION

MAP ID	WELL ID	LOCATION FROM TP
Y78	USGS40000132217	1 - 2 Miles WNW
AA80	USGS40000132290	1 - 2 Miles NE
V81	USGS40000132059	1 - 2 Miles ESE
Z82	USGS40000132316	1 - 2 Miles NNE
AB84	USGS40000132255	1 - 2 Miles NW
85	USGS40000131932	1 - 2 Miles SSW
AC87	USGS40000132156	1 - 2 Miles West
AA89	USGS40000132303	1 - 2 Miles NE
AD91	USGS40000132326	1 - 2 Miles NNE
AE92	USGS40000132207	1 - 2 Miles WNW
AE93	USGS40000132227	1 - 2 Miles WNW
95	USGS40000131933	1 - 2 Miles SSW
AE96	USGS40000132208	1 - 2 Miles WNW
AF97	USGS40000132275	1 - 2 Miles NW
AE98	USGS40000132220	1 - 2 Miles WNW
AE101	USGS40000132205	1 - 2 Miles WNW
102	USGS40000132070	1 - 2 Miles ESE
AG103	USGS40000132209	1 - 2 Miles WNW
AI108	USGS40000132135	1 - 2 Miles West
AI109	USGS40000132136	1 - 2 Miles West
AH111	USGS40000132336	1 - 2 Miles NNE
113	USGS40000131925	1 - 2 Miles SE
AK115	USGS40000132199	1 - 2 Miles WNW
AL116	USGS40000131923	1 - 2 Miles SW
AM117	USGS40000132302	1 - 2 Miles NE
AJ118	USGS40000132315	1 - 2 Miles NE
AN121	USGS40000132241	1 - 2 Miles WNW
AK123	USGS40000132210	1 - 2 Miles WNW
AK124	USGS40000132200	1 - 2 Miles WNW
127	USGS40000132082	1 - 2 Miles ESE
AL128	USGS40000131912	1 - 2 Miles SW
AO130	USGS40000132342	1 - 2 Miles NNE
AP131	USGS40000132184	1 - 2 Miles WNW
AQ132	USGS40000132310	1 - 2 Miles NE
AP135	USGS40000132211	1 - 2 Miles WNW
AP137	USGS40000132201	1 - 2 Miles WNW
AQ138	USGS40000132325	1 - 2 Miles NE
AR140	USGS40000132221	1 - 2 Miles WNW
AS141	USGS40000132180	1 - 2 Miles WNW
AS142	USGS40000132202	1 - 2 Miles WNW
AR145	USGS40000132212	1 - 2 Miles WNW
AS148	USGS40000132175	1 - 2 Miles West
AT149	USGS40000132085	1 - 2 Miles East
AT153	USGS40000132084	1 - 2 Miles East
AV154	USGS40000132229	1 - 2 Miles WNW
AT156	USGS40000132089	1 - 2 Miles East
AU157	USGS40000132352	1 - 2 Miles NE
AT158	USGS40000132077	1 - 2 Miles ESE
AW159	USGS40000132176	1 - 2 Miles West
160	USGS40000132348	1 - 2 Miles NE
162	USGS40000131829	1 - 2 Miles South
163	USGS40000131826	1 - 2 Miles SSW

GEOCHECK® - PHYSICAL SETTING SOURCE SUMMARY

FEDERAL USGS WELL INFORMATION

MAP ID	WELL ID	LOCATION FROM TP
AY166	USGS40000131827	1 - 2 Miles SSW
168	USGS40000132397	1 - 2 Miles NNW
169	USGS40000131805	1 - 2 Miles South
AX171	USGS40000132375	1 - 2 Miles NE
172	USGS40000132370	1 - 2 Miles NE
173	USGS40000132402	1 - 2 Miles NNW
174	USGS40000132071	1 - 2 Miles WSW
AZ177	USGS40000132351	1 - 2 Miles NE
178	USGS40000131938	1 - 2 Miles SE
BA180	USGS40000132369	1 - 2 Miles NE
181	USGS40000131949	1 - 2 Miles ESE
182	USGS40000131988	1 - 2 Miles WSW
BB184	USGS40000132324	1 - 2 Miles ENE
BC185	USGS40000132367	1 - 2 Miles NE
187	USGS40000131782	1 - 2 Miles South
BE188	USGS40000131852	1 - 2 Miles SW
189	USGS40000132235	1 - 2 Miles WNW
BD190	USGS40000132358	1 - 2 Miles NE
191	USGS40000132427	1 - 2 Miles NNW
BF193	USGS40000131828	1 - 2 Miles SW
BG194	USGS40000132062	1 - 2 Miles WSW
195	USGS40000131767	1 - 2 Miles South
BF196	USGS40000131821	1 - 2 Miles SW
BH198	USGS40000132444	1 - 2 Miles NNW
BH199	USGS40000132450	1 - 2 Miles NNW
BG200	USGS40000132072	1 - 2 Miles West
BI201	USGS40000131762	1 - 2 Miles SSW
BJ202	USGS40000131786	1 - 2 Miles SSW
203	USGS40000131822	1 - 2 Miles SW
BF204	USGS40000131814	1 - 2 Miles SW
206	USGS40000132458	1 - 2 Miles North
BI207	USGS40000131763	1 - 2 Miles SSW
208	USGS40000131886	1 - 2 Miles SW
BL210	USGS40000131840	2 - 3 Miles SW
BK211	USGS40000132344	2 - 3 Miles NE
BL212	USGS40000131833	2 - 3 Miles SW
BL213	USGS40000131832	2 - 3 Miles SW
BJ214	USGS40000131783	2 - 3 Miles SSW
BL215	USGS40000131841	2 - 3 Miles SW
BM216	USGS40000132465	2 - 3 Miles NNW
218	USGS40000132415	2 - 3 Miles NE
BM220	USGS40000132471	2 - 3 Miles NNW
BN221	USGS40000132404	2 - 3 Miles NE
BP222	USGS40000132107	2 - 3 Miles West
223	USGS40000132461	2 - 3 Miles NNW
BO224	USGS40000132297	2 - 3 Miles ENE
BM225	USGS40000132477	2 - 3 Miles NNW
227	USGS40000131720	2 - 3 Miles South
BQ228	USGS40000131726	2 - 3 Miles South
BQ229	USGS40000131727	2 - 3 Miles South
230	USGS40000132480	2 - 3 Miles NNW
BP231	USGS40000132113	2 - 3 Miles West

GEOCHECK® - PHYSICAL SETTING SOURCE SUMMARY

FEDERAL USGS WELL INFORMATION

MAP ID	WELL ID	LOCATION FROM TP
BQ232	USGS40000131724	2 - 3 Miles South
BQ233	USGS40000131725	2 - 3 Miles South
BR234	USGS40000131715	2 - 3 Miles South
BR235	USGS40000131716	2 - 3 Miles South
236	USGS40000132103	2 - 3 Miles East
BT238	USGS40000132073	2 - 3 Miles West
BS240	USGS40000132407	2 - 3 Miles NE
241	USGS40000132296	2 - 3 Miles ENE
BT243	USGS40000132078	2 - 3 Miles West
BT245	USGS40000132074	2 - 3 Miles West
246	USGS40000132272	2 - 3 Miles ENE
BU247	USGS40000131707	2 - 3 Miles SSE
BU248	USGS40000131708	2 - 3 Miles SSE
249	USGS40000132411	2 - 3 Miles NE
BU250	USGS40000131704	2 - 3 Miles SSE
BV252	USGS40000132075	2 - 3 Miles West
254	USGS40000131982	2 - 3 Miles WSW
255	USGS40000131954	2 - 3 Miles WSW
256	USGS40000132177	2 - 3 Miles West
BW257	USGS40000132042	2 - 3 Miles WSW
BW258	USGS40000132043	2 - 3 Miles WSW
259	USGS40000132104	2 - 3 Miles West
260	USGS40000132119	2 - 3 Miles West
BX261	USGS40000132050	2 - 3 Miles ESE
BY263	USGS40000131976	2 - 3 Miles WSW
BZ264	USGS40000131678	2 - 3 Miles SSE
BX265	USGS40000132053	2 - 3 Miles East
266	USGS40000132441	2 - 3 Miles NW
BZ268	USGS40000131674	2 - 3 Miles SSE
CA269	USGS40000132014	2 - 3 Miles WSW
CC271	USGS40000132531	2 - 3 Miles NNW
272	USGS40000132540	2 - 3 Miles North
CA273	USGS40000132006	2 - 3 Miles WSW
274	USGS40000131979	2 - 3 Miles ESE
275	USGS40000131900	2 - 3 Miles WSW
CB276	USGS40000132454	2 - 3 Miles NE
CC278	USGS40000132541	2 - 3 Miles NNW
CD279	USGS40000131928	2 - 3 Miles WSW
CC282	USGS40000132547	2 - 3 Miles NNW
283	USGS40000131757	2 - 3 Miles SE
CE284	USGS40000132443	2 - 3 Miles NE
286	USGS40000132473	2 - 3 Miles NW
CF288	USGS40000131958	2 - 3 Miles ESE
CF289	USGS40000131953	2 - 3 Miles ESE
290	USGS40000132470	2 - 3 Miles NE
291	USGS40000132455	2 - 3 Miles NE
CF292	USGS40000131961	2 - 3 Miles ESE
293	USGS40000131641	2 - 3 Miles SSE
CG294	USGS40000131869	2 - 3 Miles WSW
295	USGS40000132057	2 - 3 Miles East
CH296	USGS40000132099	2 - 3 Miles West
297	USGS40000132557	2 - 3 Miles NNW

GEOCHECK® - PHYSICAL SETTING SOURCE SUMMARY

FEDERAL USGS WELL INFORMATION

MAP ID	WELL ID	LOCATION FROM TP
CI298	USGS40000131853	2 - 3 Miles WSW
CF299	USGS40000131948	2 - 3 Miles ESE
CH301	USGS40000132093	2 - 3 Miles West
CJ302	USGS40000132086	2 - 3 Miles West
303	USGS40000132137	2 - 3 Miles West
CI305	USGS40000131859	2 - 3 Miles WSW
306	USGS40000132428	2 - 3 Miles NW
CK307	USGS40000132018	2 - 3 Miles ESE
CK309	USGS40000132037	2 - 3 Miles ESE
CG310	USGS40000131870	2 - 3 Miles WSW
CG311	USGS40000131871	2 - 3 Miles WSW
312	USGS40000132485	2 - 3 Miles NW
313	USGS40000132438	2 - 3 Miles NW
CG314	USGS40000131865	2 - 3 Miles WSW
CJ315	USGS40000132090	2 - 3 Miles West
316	USGS40000132039	2 - 3 Miles West
318	USGS40000132109	2 - 3 Miles West
CM319	USGS40000131926	2 - 3 Miles WSW
CN321	USGS40000131872	2 - 3 Miles WSW
CM323	USGS40000131913	2 - 3 Miles WSW
324	USGS40000132571	2 - 3 Miles NNW
325	USGS40000131640	2 - 3 Miles SSE
CL327	USGS40000132487	2 - 3 Miles NE
CO328	USGS40000131652	2 - 3 Miles SSE
CP330	USGS40000131779	2 - 3 Miles SE
CQ331	USGS40000131823	2 - 3 Miles WSW
CR332	USGS40000132185	2 - 3 Miles West
333	USGS40000131880	2 - 3 Miles ESE
334	USGS40000132439	2 - 3 Miles NW
CM335	USGS40000131929	2 - 3 Miles WSW
336	USGS40000132429	2 - 3 Miles NW
337	USGS40000132501	2 - 3 Miles NW
CP338	USGS40000131781	2 - 3 Miles SE
CR339	USGS40000132213	2 - 3 Miles West
CO340	USGS40000131639	2 - 3 Miles SSE
342	USGS40000131788	2 - 3 Miles SE
CS343	USGS40000131846	2 - 3 Miles WSW
344	USGS40000131955	2 - 3 Miles WSW
CT346	USGS40000132476	2 - 3 Miles NE
CU347	USGS40000132242	2 - 3 Miles West
350	USGS40000131818	2 - 3 Miles WSW
CV352	USGS40000132491	2 - 3 Miles NE
353	USGS40000132528	2 - 3 Miles NW
CU354	USGS40000132247	2 - 3 Miles West
CW355	USGS40000132249	2 - 3 Miles WNW
CW356	USGS40000132256	2 - 3 Miles WNW
CV357	USGS40000132498	2 - 3 Miles NE

FEDERAL FRDS PUBLIC WATER SUPPLY SYSTEM INFORMATION

MAP ID	WELL ID	LOCATION FROM TP

GEOCHECK® - PHYSICAL SETTING SOURCE SUMMARY

FEDERAL FRDS PUBLIC WATER SUPPLY SYSTEM INFORMATION

MAP ID	WELL ID	LOCATION FROM TP
CM329	CA3700291	2 - 3 Miles WSW

Note: PWS System location is not always the same as well location.

STATE DATABASE WELL INFORMATION

MAP ID	WELL ID	LOCATION FROM TP
D15	CADW60000029460	1/2 - 1 Mile NW
D16	CADW60000033504	1/2 - 1 Mile NW
D17	CADW60000033503	1/2 - 1 Mile NW
D18	CADW60000029459	1/2 - 1 Mile WNW
E20	CADW60000029458	1/2 - 1 Mile NNW
F21	CADW60000034885	1/2 - 1 Mile North
J27	CADW60000027909	1/2 - 1 Mile NNE
L32	CADW60000029457	1/2 - 1 Mile NNW
M33	CADW60000027910	1/2 - 1 Mile NNE
G34	CADW60000034199	1/2 - 1 Mile NW
P47	CADW60000033502	1/2 - 1 Mile NNW
P49	CADW60000003121	1/2 - 1 Mile NNW
T56	CADW60000003127	1/2 - 1 Mile NNE
U57	CADW60000002549	1/2 - 1 Mile NNE
U59	CADW60000030630	1/2 - 1 Mile NNE
U60	CADW60000003126	1/2 - 1 Mile NNE
T67	CADW60000030632	1/2 - 1 Mile NNE
S68	CADW60000029635	1/2 - 1 Mile WNW
U75	CADW60000030631	1 - 2 Miles NNE
W77	CADW60000029461	1 - 2 Miles NW
Z79	CADW60000003125	1 - 2 Miles NNE
Y83	CADW60000029473	1 - 2 Miles WNW
AA86	CADW60000030633	1 - 2 Miles NNE
AD88	CADW60000030629	1 - 2 Miles NNE
AB90	CADW60000029462	1 - 2 Miles NW
AC94	CADW60000029636	1 - 2 Miles West
AE99	CADW60000029471	1 - 2 Miles WNW
AE100	CADW60000034200	1 - 2 Miles WNW
AF104	CADW60000034191	1 - 2 Miles NW
AG105	CADW60000029472	1 - 2 Miles WNW
AH106	CADW60000030627	1 - 2 Miles NNE
AG107	CADW60000034195	1 - 2 Miles WNW
AG110	CADW60000034197	1 - 2 Miles WNW
AJ112	CADW60000003124	1 - 2 Miles NE
AG114	CADW60000029468	1 - 2 Miles WNW
AI119	CADW60000029637	1 - 2 Miles West
AI120	CADW60000029638	1 - 2 Miles West
AO122	CADW60000030628	1 - 2 Miles NNE
AM125	CADW60000002550	1 - 2 Miles NE
AK126	CADW60000034196	1 - 2 Miles WNW
AN129	CADW60000029463	1 - 2 Miles WNW
AP133	CADW60000034194	1 - 2 Miles WNW
AP134	CADW60000029469	1 - 2 Miles WNW

GEOCHECK® - PHYSICAL SETTING SOURCE SUMMARY

STATE DATABASE WELL INFORMATION

MAP ID	WELL ID	LOCATION FROM TP
AQ136	CADW60000030634	1 - 2 Miles NE
AP139	CADW60000014925	1 - 2 Miles WNW
AR143	CADW60000034198	1 - 2 Miles WNW
AS144	CADW60000029467	1 - 2 Miles WNW
AR146	CADW60000029470	1 - 2 Miles WNW
AS147	CADW60000029464	1 - 2 Miles West
AS150	CADW60000034192	1 - 2 Miles WNW
AU151	CADW60000030625	1 - 2 Miles NE
AV152	CADW60000029466	1 - 2 Miles WNW
AV155	CADW60000029639	1 - 2 Miles WNW
AW161	CADW60000034193	1 - 2 Miles West
AW164	CADW60000029465	1 - 2 Miles West
AX165	CADW60000030623	1 - 2 Miles NE
AX167	CADW60000030624	1 - 2 Miles NE
AY170	CADW60000027963	1 - 2 Miles SSW
AZ175	CADW60000030626	1 - 2 Miles NE
BA176	CADW60000003123	1 - 2 Miles NE
BB179	CADW60000027907	1 - 2 Miles NE
BC183	CADW60000003122	1 - 2 Miles NE
BD186	CADW60000027905	1 - 2 Miles NE
BE192	CADW60000027964	1 - 2 Miles SW
BF197	CADW60000002640	1 - 2 Miles SW
BK205	CADW60000027906	1 - 2 Miles NE
209	CADW60000028956	1 - 2 Miles West
BN217	CADW60000030635	2 - 3 Miles NE
BO219	CADW60000027908	2 - 3 Miles ENE
BP226	CADW60000028805	2 - 3 Miles West
BS237	CADW60000030637	2 - 3 Miles NE
BT239	CADW60000034427	2 - 3 Miles West
BS242	CADW60000030636	2 - 3 Miles NE
BT244	CADW60000029604	2 - 3 Miles West
BV251	CADW60000034428	2 - 3 Miles West
BV253	CADW60000034728	2 - 3 Miles West
BW262	CADW60000016630	2 - 3 Miles WSW
BY267	CADW60000029601	2 - 3 Miles WSW
CB270	CADW60000002432	2 - 3 Miles NE
CA277	CADW60000029600	2 - 3 Miles WSW
CA280	CADW60000034426	2 - 3 Miles WSW
CE281	CADW60000032693	2 - 3 Miles NE
CD285	CADW60000029602	2 - 3 Miles WSW
CE287	CADW60000032694	2 - 3 Miles NE
CI300	CADW60000002644	2 - 3 Miles WSW
CG304	CADW60000027965	2 - 3 Miles WSW
CI308	CADW60000027969	2 - 3 Miles WSW
CL317	CADW60000002431	2 - 3 Miles NE
CN320	CADW60000036012	2 - 3 Miles WSW
CN322	CADW60000029603	2 - 3 Miles WSW
CN326	CADW60000002641	2 - 3 Miles WSW
CQ341	CADW60000016045	2 - 3 Miles WSW
CT345	CADW60000032696	2 - 3 Miles NE
CS348	CADW60000027966	2 - 3 Miles WSW
CV349	CADW60000032692	2 - 3 Miles NE

GEOCHECK® - PHYSICAL SETTING SOURCE SUMMARY

STATE DATABASE WELL INFORMATION

MAP ID	WELL ID	LOCATION FROM TP
CV351	CADW60000000730	2 - 3 Miles NE

PHYSICAL SETTING SOURCE MAP - 4596501.2s

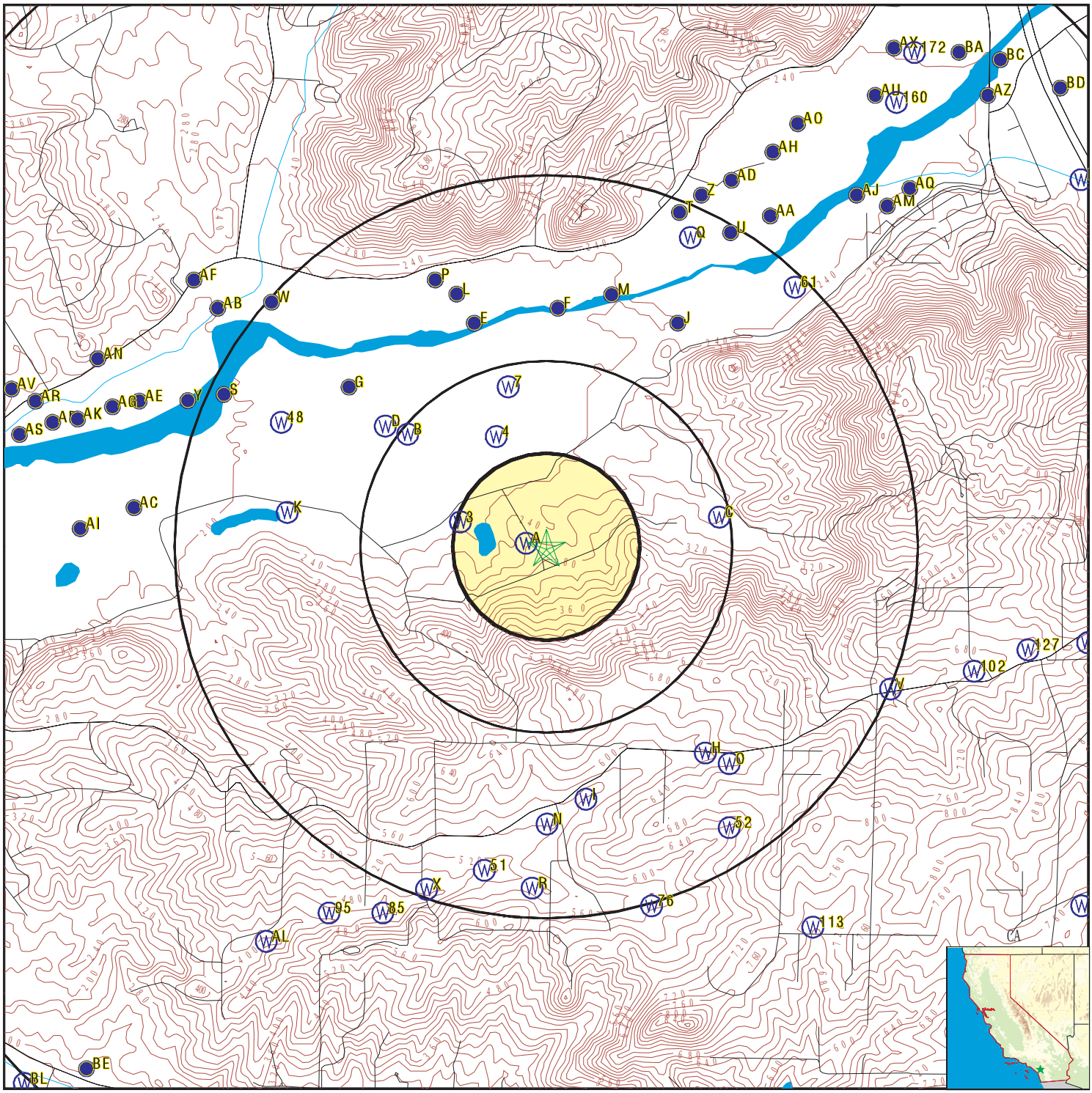

- County Boundary
- Major Roads
- Contour Lines
- Earthquake Fault Lines
- Earthquake epicenter, Richter 5 or greater
- Water Wells
- Public Water Supply Wells
- Cluster of Multiple Icons
- Groundwater Flow Direction
- GI Indeterminate Groundwater Flow at Location
- GV Groundwater Flow Varies at Location
- HD Closest Hydrogeological Data
- Oil, gas or related wells

SITE NAME:	Ocean Breeze Ranch	CLIENT:	GeoSoils, Inc.
ADDRESS:	5820 W Lilac Road. Bonsall CA 92003	CONTACT:	John Franklin
		INQUIRY #:	4596501.2s
LAT/LONG:	33.304063 / 117.180769	DATE:	April 20, 2016 5:49 am

Copyright © 2016 EDR, Inc. © 2015 TomTom Rel. 2015.

GEOCHECK® - PHYSICAL SETTING SOURCE MAP FINDINGS

Map ID
Direction
Distance
Elevation | Database | EDR ID Number

A1
West
0 - 1/8 Mile
Lower

FED USGS **USGS40000132129**

Org. Identifier:	USGS-CA		
Formal name:	USGS California Water Science Center		
Monloc Identifier:	USGS-331815117105101		
Monloc name:	010S003W15K001S		
Monloc type:	Well		
Monloc desc:	Not Reported		
Huc code:	18070303	Drainagearea value:	Not Reported
Drainagearea Units:	Not Reported	Contrib drainagearea:	Not Reported
Contrib drainagearea units:	Not Reported	Latitude:	33.3042001
Longitude:	-117.1817001	Sourcemap scale:	Not Reported
Horiz Acc measure:	Unknown	Horiz Acc measure units:	Unknown
Horiz Collection method:	Interpolated from map		
Horiz coord refsys:	NAD83	Vert measure val:	269
Vert measure units:	feet	Vertacc measure val:	20
Vert accmeasure units:	feet		
Vertcollection method:	Interpolated from topographic map		
Vert coord refsys:	NGVD29	Countrycode:	US
Aquifername:	Other aquifers		
Formation type:	Not Reported		
Aquifer type:	Not Reported		
Construction date:	Not Reported	Welldepth:	Not Reported
Welldepth units:	Not Reported	Wellholedepth:	Not Reported
Wellholedepth units:	Not Reported		

Ground-water levels, Number of Measurements: 0

A2
West
0 - 1/8 Mile
Lower

FED USGS **USGS40000132130**

Org. Identifier:	USGS-CA		
Formal name:	USGS California Water Science Center		
Monloc Identifier:	USGS-331815117105102		
Monloc name:	010S003W15K002S		
Monloc type:	Well		
Monloc desc:	Not Reported		
Huc code:	18070303	Drainagearea value:	Not Reported
Drainagearea Units:	Not Reported	Contrib drainagearea:	Not Reported
Contrib drainagearea units:	Not Reported	Latitude:	33.3042001
Longitude:	-117.1817001	Sourcemap scale:	Not Reported
Horiz Acc measure:	Unknown	Horiz Acc measure units:	Unknown
Horiz Collection method:	Interpolated from map		
Horiz coord refsys:	NAD83	Vert measure val:	269
Vert measure units:	feet	Vertacc measure val:	20
Vert accmeasure units:	feet		
Vertcollection method:	Interpolated from topographic map		
Vert coord refsys:	NGVD29	Countrycode:	US
Aquifername:	Other aquifers		
Formation type:	Not Reported		

Aquifer type:	Not Reported		
Construction date:	Not Reported	Welldepth:	Not Reported
Welldepth units:	Not Reported	Wellholedepth:	Not Reported
Wellholedepth units:	Not Reported		

Ground-water levels, Number of Measurements: 0

3
WNW **FED USGS** **USGS40000132141**
1/8 - 1/4 Mile
Lower

Org. Identifier:	USGS-CA		
Formal name:	USGS California Water Science Center		
Monloc Identifier:	USGS-331818117110201		
Monloc name:	010S003W15L001S		
Monloc type:	Well		
Monloc desc:	Not Reported		
Huc code:	18070303	Drainagearea value:	Not Reported
Drainagearea Units:	Not Reported	Contrib drainagearea:	Not Reported
Contrib drainagearea units:	Not Reported	Latitude:	33.3050334
Longitude:	-117.1847558	Sourcemap scale:	Not Reported
Horiz Acc measure:	1	Horiz Acc measure units:	seconds
Horiz Collection method:	Interpolated from map		
Horiz coord refsys:	NAD83	Vert measure val:	211.00
Vert measure units:	feet	Vertacc measure val:	.1
Vert accmeasure units:	feet		
Vertcollection method:	Level or other surveying method		
Vert coord refsys:	NGVD29	Countrycode:	US
Aquifername:	California Coastal Basin aquifers		
Formation type:	Not Reported		
Aquifer type:	Not Reported		
Construction date:	Not Reported	Welldepth:	15
Welldepth units:	ft	Wellholedepth:	Not Reported
Wellholedepth units:	Not Reported		

Ground-water levels, Number of Measurements: 2

Date	Feet below Surface	Feet to Sealevel	Date	Feet below Surface	Feet to Sealevel
1930-01-16	10.7		1929-09-24	12.0	

4
NNW **FED USGS** **USGS40000132182**
1/4 - 1/2 Mile
Lower

Org. Identifier:	USGS-CA		
Formal name:	USGS California Water Science Center		
Monloc Identifier:	USGS-331830117105601		
Monloc name:	010S003W15F001S		
Monloc type:	Well		
Monloc desc:	Not Reported		
Huc code:	18070303	Drainagearea value:	Not Reported
Drainagearea Units:	Not Reported	Contrib drainagearea:	Not Reported
Contrib drainagearea units:	Not Reported	Latitude:	33.3083667
Longitude:	-117.183089	Sourcemap scale:	Not Reported

Horiz Acc measure:	1	Horiz Acc measure units:	seconds
Horiz Collection method:	Interpolated from map		
Horiz coord refsys:	NAD83	Vert measure val:	210.00
Vert measure units:	feet	Vertacc measure val:	.1
Vert accmeasure units:	feet		
Vertcollection method:	Level or other surveying method		
Vert coord refsys:	NGVD29	Countrycode:	US
Aquifername:	California Coastal Basin aquifers		
Formation type:	Not Reported		
Aquifer type:	Not Reported		
Construction date:	19480101	Welldepth:	100
Welldepth units:	ft	Wellholedepth:	Not Reported
Wellholedepth units:	Not Reported		

Ground-water levels, Number of Measurements: 92

Date	Feet below Surface	Feet to Sealevel	Date	Feet below Surface	Feet to Sealevel
1985-02-25	13.20		1985-01-15	12.76	
1984-12-19	13.26		1984-11-24	13.24	
1984-09-14	11.68		1984-08-15	11.64	
1984-07-09	11.53		1984-05-18	11.47	
1984-04-20	11.10		1984-03-23	10.95	
1984-02-17	10.37		1984-01-16	9.13	
1983-11-18	10.32		1973-03-22	7.55	
1972-09-14	11.01		1972-04-27	9.37	
1971-10-08	11.62				
Note: The site had been pumped recently.					
1966-08-04	54.58				
Note: The site was being pumped.					
1965-04-15	49.8		1964-04-17	46.1	
1962-05-29	39.9				
1962-05-01	40.1				
Note: A nearby site that taps the same aquifer was being pumped.					
1962-03-30	39.9		1962-03-02	39.6	
1962-02-02	39.6		1962-01-03	39.8	
1961-12-01	40.2		1961-11-02	42.8	
1961-09-29	56.7				
Note: The site was being pumped.					
1961-09-01	56.8				
Note: The site was being pumped.					
1961-08-01	40.1				
1961-06-30	38.5				
Note: A nearby site that taps the same aquifer was being pumped.					
1961-06-02	37.7				
Note: A nearby site that taps the same aquifer was being pumped.					
1961-05-01	38.1		1961-03-29	35.8	
1961-03-01	35.5		1961-02-01	34.9	
1960-12-29	35.4		1960-11-30	34.6	
1960-10-31	36.38		1960-09-01	34.5	
1960-08-01	36.6				
Note: The site had been pumped recently.					
1960-06-01	28.8		1960-05-02	33.3	
1960-03-31	31.6		1960-03-01	34.3	
1960-01-29	31.9		1959-10-29	37.5	
1959-07-28	37.5				
Note: The site had been pumped recently.					
1959-07-01	56.6				
Note: The site was being pumped.					

Ground-water levels, continued.

Date	Feet below Surface	Feet to Sealevel	Date	Feet below Surface	Feet to Sealevel
1959-04-29	30.3				
1959-03-30	30.0				
Note: A nearby site that taps the same aquifer was being pumped.					
1959-03-02	27.0				
1958-10-01	56.5				
Note: The site was being pumped.					
1958-09-01	29.5		1958-08-01	43.2	
1958-07-01	41.8		1958-06-02	35.5	
1958-05-01	34.7		1958-04-09	42.4	
1958-02-28	43.5		1958-02-01	42.6	
1957-12-31	44.3		1957-12-02	43.6	
1957-11-01	45.1				
1957-10-01	49.9				
Note: The site was being pumped.					
1957-08-29	44.10		1957-07-31	43.50	
1957-05-01	40.50		1957-02-28	42.02	
1957-01-31	42.43		1956-12-04	43.04	
1956-06-29	42.9		1956-05-01	39.6	
1956-04-01	41.0		1956-01-30	40.47	
1955-12-01	40.56		1955-04-05	37.26	
1955-03-01	38.19		1955-02-03	36.7	
1955-01-07	38.5		1954-06-04	36.4	
1954-02-09	34.4		1954-01-14	9.04	
1952-05-07	7.86		1952-02-07	14.25	
1951-11-26	33.27		1951-09-29	32.42	
1950-07-18	22.26		1950-01-05	18.01	
1948-08-31	19.85		1948-04-12	16.95	

B5
NW
1/4 - 1/2 Mile
Lower

FED USGS **USGS40000132174**

Org. Identifier:	USGS-CA		
Formal name:	USGS California Water Science Center		
Monloc Identifier:	USGS-331828117111002		
Monloc name:	010S003W15Z002S		
Monloc type:	Well		
Monloc desc:	Not Reported		
Huc code:	18070303	Drainagearea value:	Not Reported
Drainagearea Units:	Not Reported	Contrib drainagearea:	Not Reported
Contrib drainagearea units:	Not Reported	Latitude:	33.3078111
Longitude:	-117.186978	Sourcemap scale:	Not Reported
Horiz Acc measure:	1	Horiz Acc measure units:	seconds
Horiz Collection method:	Interpolated from map		
Horiz coord refsys:	NAD83	Vert measure val:	206.00
Vert measure units:	feet	Vertacc measure val:	.1
Vert accmeasure units:	feet		
Vertcollection method:	Level or other surveying method		
Vert coord refsys:	NGVD29	Countrycode:	US
Aquifername:	California Coastal Basin aquifers		
Formation type:	Not Reported		

Aquifer type:	Not Reported		
Construction date:	Not Reported	Welldepth:	Not Reported
Welldepth units:	Not Reported	Wellholedepth:	Not Reported
Wellholedepth units:	Not Reported		

Ground-water levels, Number of Measurements: 75

Date	Feet below Surface	Feet to Sealevel	Date	Feet below Surface	Feet to Sealevel
1945-09-13	10.20				
Note: The site was being pumped.					
1945-08-04	5.60		1945-06-07	5.30	
1945-05-08	5.00		1945-04-05	4.30	
1945-03-03	4.45		1945-02-07	4.50	
1945-01-04	4.49		1944-12-06	8.00	
1944-11-04	8.18		1944-09-12	9.57	
1944-08-09	10.00				
Note: The site was being pumped.					
1944-07-03	5.50		1944-05-10	4.93	
1944-04-01	4.37		1944-01-05	4.85	
1943-12-14	4.9		1943-11-16	6.0	
1943-10-18	8.3		1943-09-14	7.9	
1943-08-17	7.5		1943-07-13	7.7	
1943-06-15	5.0		1943-05-14	5.0	
1943-04-12	4.6		1943-03-15	4.4	
1943-02-15	4.6		1943-01-18	4.8	
1942-12-14	5.0		1942-11-16	5.6	
1942-10-19	7.9		1942-09-14	8.0	
1942-06-15	8.8				
Note: A nearby site that taps the same aquifer was being pumped.					
1942-05-18	8.8				
Note: A nearby site that taps the same aquifer was being pumped.					
1942-04-13	7.3				
Note: A nearby site that taps the same aquifer was being pumped.					
1942-03-16	4.6		1942-02-16	4.8	
1942-01-12	4.6				
1941-12-15	5.66				
Note: A nearby site that taps the same aquifer was being pumped.					
1941-11-17	4.62		1941-10-20	4.88	
1941-09-15	4.64		1941-08-18	5.19	
1941-07-14	5.04				
1941-06-09	7.61				
Note: A nearby site that taps the same aquifer was being pumped.					
1941-05-12	6.90				
Note: A nearby site that taps the same aquifer was being pumped.					
1941-04-14	4.02		1941-01-12	4.88	
1940-11-18	6.19		1940-10-14	7.87	
1940-09-16	7.30		1940-08-12	6.86	
1940-07-15	6.59				
1940-06-17	7.63				
Note: A nearby site that taps the same aquifer was being pumped.					
1940-05-13	6.86				
Note: A nearby site that taps the same aquifer was being pumped.					
1940-04-15	5.11		1940-03-18	5.05	
1940-02-12	4.78		1940-01-15	5.03	
1939-12-18	5.26		1939-11-13	5.52	
1939-10-16	5.91		1939-09-15	7.85	
1939-08-14	10.01				
Note: A nearby site that taps the same aquifer was being pumped.					

Ground-water levels, continued.

Date	Feet below Surface	Feet to Sealevel	Date	Feet below Surface	Feet to Sealevel
1939-08-02	7.72				
1939-07-14	9.29				
Note: A nearby site that taps the same aquifer was being pumped.					
1939-07-01	6.85		1939-06-15	5.35	
1939-04-28	5.83		1939-04-04	4.86	
1939-03-03	4.78		1939-01-02	5.17	
1938-11-30	5.76		1938-10-31	8.4	
1938-10-11	8.4				

B6
NW
1/4 - 1/2 Mile
Lower

FED USGS **USGS40000132173**

Org. Identifier:	USGS-CA		
Formal name:	USGS California Water Science Center		
Monloc Identifier:	USGS-331828117111001		
Monloc name:	010S003W15Z001S		
Monloc type:	Well		
Monloc desc:	Not Reported		
Huc code:	18070303	Drainagearea value:	Not Reported
Drainagearea Units:	Not Reported	Contrib drainagearea:	Not Reported
Contrib drainagearea units:	Not Reported	Latitude:	33.3078111
Longitude:	-117.186978	Sourcemap scale:	Not Reported
Horiz Acc measure:	1	Horiz Acc measure units:	seconds
Horiz Collection method:	Interpolated from map		
Horiz coord refsys:	NAD83	Vert measure val:	212.00
Vert measure units:	feet	Vertacc measure val:	20
Vert accmeasure units:	feet		
Vertcollection method:	Interpolated from topographic map		
Vert coord refsys:	NGVD29	Countrycode:	US
Aquifername:	California Coastal Basin aquifers		
Formation type:	Not Reported		
Aquifer type:	Not Reported		
Construction date:	Not Reported	Welldepth:	Not Reported
Welldepth units:	Not Reported	Wellholedepth:	Not Reported
Wellholedepth units:	Not Reported		

Ground-water levels, Number of Measurements: 2

Date	Feet below Surface	Feet to Sealevel	Date	Feet below Surface	Feet to Sealevel
1930-01-16	8.54		1929-09-24	10.59	

7
NNW
1/4 - 1/2 Mile
Lower

FED USGS **USGS40000132225**

Org. Identifier:	USGS-CA		
Formal name:	USGS California Water Science Center		
Monloc Identifier:	USGS-331837117105401		
Monloc name:	010S003W15G001S		
Monloc type:	Well		
Monloc desc:	Not Reported		
Huc code:	18070303	Drainagearea value:	Not Reported
Drainagearea Units:	Not Reported	Contrib drainagearea:	Not Reported
Contrib drainagearea units:	Not Reported	Latitude:	33.3103111
Longitude:	-117.1825335	Sourcemap scale:	Not Reported

Horiz Acc measure:	Unknown	Horiz Acc measure units:	Unknown
Horiz Collection method:	Interpolated from map		
Horiz coord refsys:	NAD83	Vert measure val:	211
Vert measure units:	feet	Vertacc measure val:	20
Vert accmeasure units:	feet		
Vertcollection method:	Interpolated from topographic map		
Vert coord refsys:	NGVD29	Countrycode:	US
Aquifername:	California Coastal Basin aquifers		
Formation type:	Not Reported		
Aquifer type:	Not Reported		
Construction date:	Not Reported	Welldepth:	Not Reported
Welldepth units:	Not Reported	Wellholedepth:	Not Reported
Wellholedepth units:	Not Reported		

Ground-water levels, Number of Measurements: 0

C8
East
1/4 - 1/2 Mile
Higher

FED USGS **USGS40000132143**

Org. Identifier:	USGS-CA		
Formal name:	USGS California Water Science Center		
Monloc Identifier:	USGS-331819117101902		
Monloc name:	010S003W14J002S		
Monloc type:	Well		
Monloc desc:	Not Reported		
Huc code:	18070303	Drainagearea value:	Not Reported
Drainagearea Units:	Not Reported	Contrib drainagearea:	Not Reported
Contrib drainagearea units:	Not Reported	Latitude:	33.3053113
Longitude:	-117.172811	Sourcemap scale:	Not Reported
Horiz Acc measure:	1	Horiz Acc measure units:	seconds
Horiz Collection method:	Interpolated from map		
Horiz coord refsys:	NAD83	Vert measure val:	260.00
Vert measure units:	feet	Vertacc measure val:	10
Vert accmeasure units:	feet		
Vertcollection method:	Interpolated from topographic map		
Vert coord refsys:	NGVD29	Countrycode:	US
Aquifername:	Other aquifers		
Formation type:	Not Reported		
Aquifer type:	Not Reported		
Construction date:	Not Reported	Welldepth:	Not Reported
Welldepth units:	Not Reported	Wellholedepth:	Not Reported
Wellholedepth units:	Not Reported		

Ground-water levels, Number of Measurements: 1

Date	Feet below Surface	Feet to Sealevel
1966-08-01	7.00	

C9
East
1/4 - 1/2 Mile
Higher

FED USGS **USGS40000132142**

Org. Identifier:	USGS-CA		
Formal name:	USGS California Water Science Center		
Monloc Identifier:	USGS-331819117101901		
Monloc name:	010S003W14J001S		
Monloc type:	Well		
Monloc desc:	Not Reported		
Huc code:	18070303	Drainagearea value:	Not Reported
Drainagearea Units:	Not Reported	Contrib drainagearea:	Not Reported
Contrib drainagearea units:	Not Reported	Latitude:	33.3053113
Longitude:	-117.172811	Sourcemap scale:	Not Reported
Horiz Acc measure:	1	Horiz Acc measure units:	seconds
Horiz Collection method:	Interpolated from map		
Horiz coord refsys:	NAD83	Vert measure val:	260.00
Vert measure units:	feet	Vertacc measure val:	10
Vert accmeasure units:	feet		
Vertcollection method:	Interpolated from topographic map		
Vert coord refsys:	NGVD29	Countrycode:	US
Aquifername:	Other aquifers		
Formation type:	Not Reported		
Aquifer type:	Not Reported		
Construction date:	Not Reported	Welldepth:	Not Reported
Welldepth units:	Not Reported	Wellholedepth:	Not Reported
Wellholedepth units:	Not Reported		

Ground-water levels, Number of Measurements: 1

Date	Feet below Surface	Feet to Sealevel
1966-08-01	7.00	

C10
East
1/4 - 1/2 Mile
Higher

FED USGS **USGS40000132140**

Org. Identifier:	USGS-CA		
Formal name:	USGS California Water Science Center		
Monloc Identifier:	USGS-331818117101801		
Monloc name:	010S003W14J003S		
Monloc type:	Well		
Monloc desc:	Not Reported		
Huc code:	18070303	Drainagearea value:	Not Reported
Drainagearea Units:	Not Reported	Contrib drainagearea:	Not Reported
Contrib drainagearea units:	Not Reported	Latitude:	33.3050335
Longitude:	-117.1725332	Sourcemap scale:	Not Reported
Horiz Acc measure:	1	Horiz Acc measure units:	seconds
Horiz Collection method:	Interpolated from map		
Horiz coord refsys:	NAD83	Vert measure val:	270.00
Vert measure units:	feet	Vertacc measure val:	10
Vert accmeasure units:	feet		
Vertcollection method:	Interpolated from topographic map		
Vert coord refsys:	NGVD29	Countrycode:	US
Aquifername:	Other aquifers		
Formation type:	Not Reported		

Aquifer type:	Not Reported		
Construction date:	Not Reported	Welldepth:	Not Reported
Welldepth units:	Not Reported	Wellholedepth:	Not Reported
Wellholedepth units:	Not Reported		

Ground-water levels, Number of Measurements: 1

Date	Feet below Surface	Feet to Sealevel
1966-08-01	2.00	

B11
NW
1/4 - 1/2 Mile
Lower

FED USGS **USGS40000132195**

Org. Identifier:	USGS-CA		
Formal name:	USGS California Water Science Center		
Monloc Identifier:	USGS-331832117111003		
Monloc name:	010S003W15F002S		
Monloc type:	Well		
Monloc desc:	Not Reported		
Huc code:	18070303	Drainagearea value:	Not Reported
Drainagearea Units:	Not Reported	Contrib drainagearea:	Not Reported
Contrib drainagearea units:	Not Reported	Latitude:	33.3089222
Longitude:	-117.186978	Sourcemap scale:	Not Reported
Horiz Acc measure:	1	Horiz Acc measure units:	seconds
Horiz Collection method:	Interpolated from map		
Horiz coord refsys:	NAD83	Vert measure val:	207.00
Vert measure units:	feet	Vertacc measure val:	.1
Vert accmeasure units:	feet		
Vertcollection method:	Level or other surveying method		
Vert coord refsys:	NGVD29	Countrycode:	US
Aquifername:	California Coastal Basin aquifers		
Formation type:	Not Reported		
Aquifer type:	Not Reported		
Construction date:	Not Reported	Welldepth:	64
Welldepth units:	ft	Wellholedepth:	Not Reported
Wellholedepth units:	Not Reported		

Ground-water levels, Number of Measurements: 27

Date	Feet below Surface	Feet to Sealevel	Date	Feet below Surface	Feet to Sealevel
1985-09-23	14.19		1985-07-15	14.02	
1985-06-18	14.47		1985-05-30	13.16	
1985-04-15	12.39		1985-03-19	12.07	
1966-08-05	45.43		1966-08-01	45.00	
1964-02-14	49.15		1964-01-16	48.85	
1963-05-15	43.55		1963-04-15	42.85	
1963-03-18	41.35		1963-02-18	41.35	
1963-01-16	41.95		1962-12-14	42.85	
1962-11-15	42.05		1962-10-15	41.95	
1962-09-14	41.75		1962-08-16	40.95	
1962-07-16	40.15		1962-06-19	40.15	
1962-05-17	39.65		1962-04-16	41.05	
1962-03-15	39.65		1962-02-20	49.05	
1962-01-15	49.65				

Map ID
Direction
Distance
Elevation | Database | EDR ID Number

B12
NW
1/2 - 1 Mile
Lower

FED USGS **USGS40000132197**

Org. Identifier:	USGS-CA		
Formal name:	USGS California Water Science Center		
Monloc Identifier:	USGS-331832117111102		
Monloc name:	010S003W15E003S		
Monloc type:	Well		
Monloc desc:	Not Reported		
Huc code:	18070303	Drainagearea value:	Not Reported
Drainagearea Units:	Not Reported	Contrib drainagearea:	Not Reported
Contrib drainagearea units:	Not Reported	Latitude:	33.3089222
Longitude:	-117.1872558	Sourcemap scale:	Not Reported
Horiz Acc measure:	1	Horiz Acc measure units:	seconds
Horiz Collection method:	Interpolated from map		
Horiz coord refsys:	NAD83	Vert measure val:	206.00
Vert measure units:	feet	Vertacc measure val:	.1
Vert accmeasure units:	feet		
Vertcollection method:	Level or other surveying method		
Vert coord refsys:	NGVD29	Countrycode:	US
Aquifername:	California Coastal Basin aquifers		
Formation type:	Not Reported		
Aquifer type:	Not Reported		
Construction date:	Not Reported	Welldepth:	Not Reported
Welldepth units:	Not Reported	Wellholedepth:	Not Reported
Wellholedepth units:	Not Reported		

Ground-water levels, Number of Measurements: 3

Date	Feet below Surface	Feet to Sealevel	Date	Feet below Surface	Feet to Sealevel
1966-08-04	46.23		1966-08-01	46.00	
1958-04-09	40.8				

B13
NW
1/2 - 1 Mile
Lower

FED USGS **USGS40000132196**

Org. Identifier:	USGS-CA		
Formal name:	USGS California Water Science Center		
Monloc Identifier:	USGS-331832117111101		
Monloc name:	010S003W15E001S		
Monloc type:	Well		
Monloc desc:	Not Reported		
Huc code:	18070303	Drainagearea value:	Not Reported
Drainagearea Units:	Not Reported	Contrib drainagearea:	Not Reported
Contrib drainagearea units:	Not Reported	Latitude:	33.3089222
Longitude:	-117.1872558	Sourcemap scale:	Not Reported
Horiz Acc measure:	1	Horiz Acc measure units:	seconds
Horiz Collection method:	Interpolated from map		
Horiz coord refsys:	NAD83	Vert measure val:	205.00
Vert measure units:	feet	Vertacc measure val:	.1
Vert accmeasure units:	feet		
Vertcollection method:	Level or other surveying method		
Vert coord refsys:	NGVD29	Countrycode:	US
Aquifername:	California Coastal Basin aquifers		
Formation type:	Not Reported		

Aquifer type:	Not Reported		
Construction date:	19350101	Welldepth:	58
Welldepth units:	ft	Wellholedepth:	Not Reported
Wellholedepth units:	Not Reported		

Ground-water levels, Number of Measurements: 117

Date	Feet below Surface	Feet to Sealevel	Date	Feet below Surface	Feet to Sealevel
1966-08-04	45.52		1966-08-01	46.00	
1965-04-15	47.6				
1965-03-02	50.6				
Note: The site was being pumped.					
1965-02-02	48.2		1965-01-04	48.3	
1964-10-30	48.1		1964-10-01	49.7	
1964-09-06	50.1		1964-08-02	49.1	
1964-07-03	49.3		1964-06-01	47.2	
1964-05-02	49.9				
Note: A nearby site that taps the same aquifer was being pumped.					
1964-04-17	44.7				
Note: A nearby site that taps the same aquifer was being pumped.					
1964-04-02	46.4		1964-03-03	46.2	
1964-02-02	45.8		1964-01-02	45.8	
1963-12-05	45.8		1963-11-11	45.5	
1963-11-02	47.3		1963-10-06	47.3	
1963-09-01	46.7		1963-08-04	47.1	
1963-07-03	45.3				
Note: A nearby site that taps the same aquifer was being pumped.					
1963-06-01	44.7		1963-04-11	45.2	
1962-11-13	44.8				
Note: A nearby site that taps the same aquifer was being pumped.					
1962-05-29	41.6				
Note: A nearby site that taps the same aquifer was being pumped.					
1962-05-01	42.1				
Note: A nearby site that taps the same aquifer was being pumped.					
1962-03-30	40.1		1962-03-02	40.1	
1962-02-02	40.3		1962-01-03	40.4	
1961-12-01	43.0		1961-11-02	40.8	
1961-09-29	40.0				
Note: A nearby site that taps the same aquifer was being pumped.					
1961-09-01	44.3				
Note: The site was being pumped.					
1961-08-01	42.1				
Note: A nearby site that taps the same aquifer was being pumped.					
1961-06-30	48.5				
Note: The site was being pumped.					
1961-06-02	47.0				
Note: A nearby site that taps the same aquifer was being pumped.					
1961-05-01	44.3				
Note: A nearby site that taps the same aquifer was being pumped.					
1961-03-29	40.2				
Note: A nearby site that taps the same aquifer was being pumped.					
1961-03-01	35.9		1961-02-01	35.8	
1960-12-29	35.6		1960-11-30	35.7	
1960-10-31	35.4				
Note: A nearby site that taps the same aquifer was being pumped.					
1960-09-30	35.8		1960-09-01	34.7	
1960-08-01	39.5		1960-06-29	40.1	
1960-06-01	33.2		1960-05-02	33.1	

Ground-water levels, continued.

Date	Feet below Surface	Feet to Sealevel	Date	Feet below Surface	Feet to Sealevel
1960-03-31	32.5		1960-03-01	32.6	
1960-01-29	32.5		1959-12-30	32.7	
1959-11-30	31.4		1959-10-29	32.6	
1959-09-29	37.0				
1959-08-31	34.7				
Note: A nearby site that taps the same aquifer was being pumped.					
1959-07-28	35.4				
1959-07-01	39.0				
Note: The site was being pumped.					
1959-05-29	35.8				
Note: A nearby site that taps the same aquifer was being pumped.					
1959-04-29	30.7				
1959-03-30	35.3				
Note: A nearby site that taps the same aquifer was being pumped.					
1959-03-02	29.1				
1958-10-01	34.6				
Note: A nearby site that taps the same aquifer was being pumped.					
1958-09-01	35.6				
Note: A nearby site that taps the same aquifer was being pumped.					
1958-08-01	42.2				
Note: A nearby site that taps the same aquifer was being pumped.					
1958-07-01	40.2				
Note: A nearby site that taps the same aquifer was being pumped.					
1958-06-02	38.4				
Note: A nearby site that taps the same aquifer was being pumped.					
1958-05-01	38.2				
Note: A nearby site that taps the same aquifer was being pumped.					
1958-02-28	44.7		1958-02-01	44.5	
1957-12-31	44.4		1957-12-02	44.8	
1957-11-01	45.2				
1957-10-01	48.2				
Note: The site was being pumped.					
1957-08-29	44.50		1957-03-28	42.79	
1957-02-28	43.35		1957-01-31	43.45	
1956-10-02	43.46		1956-09-05	43.11	
1956-06-01	42.04		1956-04-01	41.38	
1956-03-01	41.53		1956-01-30	42.04	
1956-01-03	47.12		1955-12-01	46.27	
1955-05-03	40.02		1955-03-01	38.84	
1955-02-03	39.09		1955-01-07	39.68	
1954-12-06	40.4		1954-02-03	36.99	
1954-01-14	37.7		1953-08-03	34.8	
1953-04-02	35.8				
Note: The site was being pumped.					
1953-03-05	21.43		1953-02-05	21.11	
1952-11-19	19.92				
1952-08-01	32.73				
Note: The site was being pumped.					
1952-04-03	14.72		1952-03-05	28.80	
1952-02-07	28.89		1951-11-26	33.07	
1951-10-03	33.05		1951-09-29	33.27	
1949-10-07	21.45		1949-03-09	17.95	
1949-02-08	20.52		1949-01-18	20.70	
1948-08-31	21.65				
1948-04-12	16.70				
Note: The site was being pumped.					

Map ID
Direction
Distance
Elevation | Database | EDR ID Number

B14
NW
1/2 - 1 Mile
Lower | **FED USGS** | **USGS40000132183**

Org. Identifier:	USGS-CA		
Formal name:	USGS California Water Science Center		
Monloc Identifier:	USGS-331830117111301		
Monloc name:	010S003W15E002S		
Monloc type:	Well		
Monloc desc:	Not Reported		
Huc code:	18070303	Drainagearea value:	Not Reported
Drainagearea Units:	Not Reported	Contrib drainagearea:	Not Reported
Contrib drainagearea units:	Not Reported	Latitude:	33.3083666
Longitude:	-117.1878114	Sourcemap scale:	Not Reported
Horiz Acc measure:	1	Horiz Acc measure units:	seconds
Horiz Collection method:	Interpolated from map		
Horiz coord refsys:	NAD83	Vert measure val:	205.00
Vert measure units:	feet	Vertacc measure val:	.1
Vert accmeasure units:	feet		
Vertcollection method:	Level or other surveying method		
Vert coord refsys:	NGVD29	Countrycode:	US
Aquifername:	California Coastal Basin aquifers		
Formation type:	Not Reported		
Aquifer type:	Not Reported		
Construction date:	Not Reported	Welldepth:	Not Reported
Welldepth units:	Not Reported	Wellholedepth:	Not Reported
Wellholedepth units:	Not Reported		

Ground-water levels, Number of Measurements: 62

Date	Feet below Surface	Feet to Sealevel	Date	Feet below Surface	Feet to Sealevel
1966-08-09	45.39		1966-08-01	45.00	
1960-06-29	40.1		1960-06-01	33.1	
1960-05-02	39.1		1960-03-31	44.3	
1960-03-01	34.0		1960-01-29	34.4	
1959-12-30	32.4		1959-11-30	31.4	
1959-10-29	34.3		1959-09-29	34.3	
1959-08-31	32.9		1959-07-28	34.0	
1959-05-29	31.9				
Note: A nearby site that taps the same aquifer was being pumped.					
1959-04-29	38.9				
1959-03-30	39.2				
Note: A nearby site that taps the same aquifer was being pumped.					
1959-03-02	29.5				
1958-10-01	31.8				
Note: A nearby site that taps the same aquifer was being pumped.					
1958-09-01	34.0				
Note: A nearby site that taps the same aquifer was being pumped.					
1958-08-01	41.0				
Note: A nearby site that taps the same aquifer was being pumped.					
1958-07-01	38.0				
Note: A nearby site that taps the same aquifer was being pumped.					
1958-06-02	36.7		1958-05-01	36.4	
1958-04-09	40.8		1958-02-28	43.7	
1958-02-01	43.9		1957-12-31	44.0	

Ground-water levels, continued.

Date	Feet below Surface	Feet to Sealevel	Date	Feet below Surface	Feet to Sealevel
1957-12-02	44.2		1957-11-01	44.5	
1957-10-01	45.1		1957-08-29	44.10	
1957-06-01	45.10		1957-05-01	44.04	
1957-03-28	43.21		1957-02-28	43.06	
1957-01-31	43.18		1956-10-02	44.24	
1956-09-05	44.31				
1956-08-02	42.30				
Note: A nearby site that taps the same aquifer was being pumped.					
1956-06-29	44.96				
Note: A nearby site that taps the same aquifer was being pumped.					
1956-06-01	43.36				
1956-05-01	41.28				
Note: A nearby site that taps the same aquifer was being pumped.					
1956-04-01	41.46		1956-03-01	42.28	
1956-01-30	43.16		1956-01-03	41.90	
1955-12-01	42.27		1955-10-31	43.20	
1955-10-01	43.26		1955-09-01	43.04	
1955-08-02	42.41		1955-07-01	41.77	
1955-06-01	42.12		1955-05-03	40.57	
1955-04-04	40.13		1955-03-01	38.46	
1955-02-03	38.77		1955-01-07	39.44	
1954-12-06	40.25		1954-11-04	41.7	
1954-09-28	41.4				
Note: A nearby site that taps the same aquifer was being pumped.					

D15
NW
1/2 - 1 Mile
Lower

CA WELLS **CADW60000029460**

Objectid:	29460
Latitude:	33.3089
Longitude:	-117.1879
Site code:	333089N1171879W001
State well numbe:	10S03W15F002S
Local well name:	’’
Well use id:	6
Well use descrip:	Unknown
County id:	37
County name:	San Diego
Basin code:	’9-7’
Basin desc:	San Luis Rey Valley
Dwr region id:	80238
Dwr region:	Southern Region Office
Site id:	CADW60000029460

D16
NW
1/2 - 1 Mile
Lower

CA WELLS **CADW60000033504**

Objectid:	33504
Latitude:	33.3089
Longitude:	-117.1882
Site code:	333089N1171882W002
State well numbe:	10S03W15E003S
Local well name:	''
Well use id:	6
Well use descrip:	Unknown
County id:	37
County name:	San Diego
Basin code:	'9-7'
Basin desc:	San Luis Rey Valley
Dwr region id:	80238
Dwr region:	Southern Region Office
Site id:	CADW60000033504

D17
NW
1/2 - 1 Mile
Lower

CA WELLS **CADW60000033503**

Objectid:	33503
Latitude:	33.3089
Longitude:	-117.1882
Site code:	333089N1171882W001
State well numbe:	10S03W15E001S
Local well name:	''
Well use id:	6
Well use descrip:	Unknown
County id:	37
County name:	San Diego
Basin code:	'9-7'
Basin desc:	San Luis Rey Valley
Dwr region id:	80238
Dwr region:	Southern Region Office
Site id:	CADW60000033503

D18
WNW
1/2 - 1 Mile
Lower

CA WELLS **CADW60000029459**

Objectid:	29459
Latitude:	33.3084
Longitude:	-117.1887
Site code:	333084N1171887W001
State well numbe:	10S03W15E002S
Local well name:	''
Well use id:	6
Well use descrip:	Unknown
County id:	37
County name:	San Diego

Basin code: '9-7'
Basin desc: San Luis Rey Valley
Dwr region id: 80238
Dwr region: Southern Region Office
Site id: CADW60000029459

E19
NNW **FED USGS** **USGS40000132248**
1/2 - 1 Mile
Lower

Org. Identifier:	USGS-CA		
Formal name:	USGS California Water Science Center		
Monloc Identifier:	USGS-331845117105801		
Monloc name:	010S003W15C003S		
Monloc type:	Well		
Monloc desc:	Not Reported		
Huc code:	18070303	Drainagearea value:	Not Reported
Drainagearea Units:	Not Reported	Contrib drainagearea:	Not Reported
Contrib drainagearea units:	Not Reported	Latitude:	33.3125332
Longitude:	-117.1836446	Sourcemap scale:	Not Reported
Horiz Acc measure:	1	Horiz Acc measure units:	seconds
Horiz Collection method:	Interpolated from map		
Horiz coord refsys:	NAD83	Vert measure val:	211.00
Vert measure units:	feet	Vertacc measure val:	.1
Vert accmeasure units:	feet		
Vertcollection method:	Level or other surveying method		
Vert coord refsys:	NGVD29	Countrycode:	US
Aquifername:	California Coastal Basin aquifers		
Formation type:	Not Reported		
Aquifer type:	Not Reported		
Construction date:	19550101	Welldepth:	42
Welldepth units:	ft	Wellholedepth:	Not Reported
Wellholedepth units:	Not Reported		

Ground-water levels, Number of Measurements: 86

Date	Feet below Surface	Feet to Sealevel	Date	Feet below Surface	Feet to Sealevel
1962-12-14	39.9		1962-11-15	39.7	
1962-10-15	39.3		1962-09-14	39.0	
1962-08-16	38.6		1962-07-16	38.2	
1962-05-29	38.2		1962-05-01	38.7	
1962-03-30	37.7		1962-03-02	37.9	
1962-02-02	38.0		1962-01-03	38.1	
1961-12-01	36.8		1961-11-02	37.9	
1961-09-29	37.9				
1961-09-01	37.2				
Note: A nearby site that taps the same aquifer was being pumped.					
1961-08-01	35.7		1961-06-30	35.8	
1961-06-02	34.9		1961-05-01	34.2	
1961-03-29	33.1		1961-03-01	33.0	
1961-02-01	32.8				
1960-12-29	32.6				
Note: A nearby site that taps the same aquifer was being pumped.					
1960-11-30	32.5				
1960-10-31	33.2				
Note: A nearby site that taps the same aquifer was being pumped.					

Ground-water levels, continued.

Date	Feet below Surface	Feet to Sealevel
1960-09-30	32.5	
1960-08-01	30.2	
1960-06-01	30.0	
1960-03-31	29.4	
1960-01-29	29.7	
1959-11-30	29.0	
1959-09-29	29.7	
1959-07-28	28.1	
1959-05-29	26.0	
1959-03-30	24.8	
1959-01-29	24.3	
1958-12-01	24.5	
1958-10-01	24.8	
1958-08-01	24.0	
1958-06-02	22.2	
1958-04-09	20.9	
1957-06-28	40.8	
1957-02-28	40.2	
1957-01-02	40.5	
1956-11-07	40.6	
1956-09-05	39.9	
1956-06-29	39.0	
1956-05-01	37.4	
1956-03-01	37.2	
1956-01-03	38.4	
1955-10-31	37.6	
1955-09-01	36.7	
1955-07-01	35.2	
1955-05-03	34.6	
1955-03-01	33.2	
1960-09-01	31.6	
1960-06-29	29.7	
1960-05-02	29.5	
1960-03-01	29.5	
1959-12-30	29.5	
1959-10-29	29.6	
1959-08-31	28.8	
1959-07-01	27.0	
1959-04-29	25.5	
1959-03-02	24.5	
1959-01-02	24.2	
1958-10-31	24.6	
1958-09-01	24.6	
1958-07-01	23.0	
1958-05-01	22.0	
1957-07-31	41.5	
1957-03-28	39.2	
1957-01-31	40.3	
1956-12-04	40.5	
1956-10-02	40.2	
1956-08-02	39.6	
1956-06-01	38.3	
1956-04-01	37.1	
1956-01-30	37.5	
1955-12-01	38.4	
1955-10-01	37.1	
1955-08-02	36.2	
1955-06-01	34.9	
1955-04-05	33.5	
1955-02-08	33.5	

E20
NNW
1/2 - 1 Mile
Lower

CA WELLS **CADW60000029458**

Objectid:	29458
Latitude:	33.3125
Longitude:	-117.1845
Site code:	333125N1171845W001
State well numbe:	10S03W15C003S
Local well name:	''
Well use id:	6
Well use descrip:	Unknown
County id:	37
County name:	San Diego
Basin code:	'9-7'
Basin desc:	San Luis Rey Valley
Dwr region id:	80238
Dwr region:	Southern Region Office
Site id:	CADW60000029458

Map ID
Direction
Distance
Elevation | Database | EDR ID Number

F21
North
1/2 - 1 Mile
Lower

CA WELLS **CADW60000034885**

Objectid:	34885
Latitude:	33.3134
Longitude:	-117.1807
Site code:	333134N1171807W001
State well numbe:	10S03W15B001S
Local well name:	''
Well use id:	6
Well use descrip:	Unknown
County id:	37
County name:	San Diego
Basin code:	'9-7'
Basin desc:	San Luis Rey Valley
Dwr region id:	80238
Dwr region:	Southern Region Office
Site id:	CADW60000034885

F22
North
1/2 - 1 Mile
Lower

FED USGS **USGS40000132253**

Org. Identifier:	USGS-CA		
Formal name:	USGS California Water Science Center		
Monloc Identifier:	USGS-331848117104401		
Monloc name:	010S003W15B001S		
Monloc type:	Well		
Monloc desc:	Not Reported		
Huc code:	18070303	Drainagearea value:	Not Reported
Drainagearea Units:	Not Reported	Contrib drainagearea:	Not Reported
Contrib drainagearea units:	Not Reported	Latitude:	33.3133665
Longitude:	-117.1797556	Sourcemap scale:	Not Reported
Horiz Acc measure:	1	Horiz Acc measure units:	seconds
Horiz Collection method:	Interpolated from map		
Horiz coord refsys:	NAD83	Vert measure val:	211.00
Vert measure units:	feet	Vertacc measure val:	.1
Vert accmeasure units:	feet		
Vertcollection method:	Level or other surveying method		
Vert coord refsys:	NGVD29	Countrycode:	US
Aquifername:	California Coastal Basin aquifers		
Formation type:	Not Reported		
Aquifer type:	Not Reported		
Construction date:	Not Reported	Welldepth:	100
Welldepth units:	ft	Wellholedepth:	Not Reported
Wellholedepth units:	Not Reported		

Ground-water levels, Number of Measurements: 92

Date	Feet below Surface	Feet to Sealevel	Date	Feet below Surface	Feet to Sealevel
1966-07-27	44.04		1966-07-01	44.00	
1965-04-15	48.2		1964-10-30	55.9	

Ground-water levels, continued.

Date	Feet below Surface	Feet to Sealevel	Date	Feet below Surface	Feet to Sealevel
1963-11-11	48.3		1962-05-29	39.7	
1962-05-01	40.1		1962-03-30	39.6	
1962-03-02	40.3		1962-02-02	41.0	
1962-01-03	41.9				
Note: The site was being pumped.					
1961-12-01	40.7		1961-11-02	41.5	
1961-09-29	41.2				
1961-09-01	51.4				
Note: The site was being pumped.					
1961-08-01	39.4		1961-06-30	39.1	
1961-06-02	44.6				
Note: The site was being pumped.					
1961-05-01	37.4		1961-03-29	38.6	
1961-03-01	36.7		1961-02-01	35.7	
1960-12-29	45.4				
Note: The site was being pumped.					
1960-11-30	35.1				
1960-10-31	33.9				
Note: A nearby site that taps the same aquifer was being pumped.					
1960-09-30	33.4				
Note: A nearby site that taps the same aquifer was being pumped.					
1960-09-01	32.7				
Note: The site was being pumped.					
1960-08-01	33.3				
Note: The site was being pumped.					
1960-06-29	33.3				
1960-06-01	44.5				
Note: A nearby site that taps the same aquifer was being pumped.					
1960-05-02	33.7		1960-03-31	32.7	
1960-03-01	31.8		1960-01-29	31.9	
1959-10-29	33.0		1959-09-29	33.0	
1959-08-31	32.4		1959-07-28	32.0	
1959-07-01	30.8		1959-05-29	30.5	
1959-04-29	29.2		1959-03-30	27.2	
1959-03-02	25.9				
1958-10-01	24.0				
Note: The site was being pumped.					
1958-09-01	22.0				
Note: The site was being pumped.					
1958-08-01	23.0				
Note: The site was being pumped.					
1958-07-01	23.0				
Note: The site was being pumped.					
1958-06-02	23.0				
Note: The site was being pumped.					
1958-05-01	16.8		1958-04-09	18.8	
1958-02-28	44.4		1958-02-01	44.6	
1957-12-31	44.8		1957-12-02	45.0	
1957-11-01	58.5				
Note: The site was being pumped.					
1957-10-01	59.1				
Note: The site was being pumped.					
1957-08-28	58.80				
Note: The site was being pumped.					
1957-07-31	58.00				
Note: The site was being pumped.					

Ground-water levels, continued.

Date	Feet below Surface	Feet to Sealevel
1957-06-28	55.80	
Note: The site was being pumped.		
1957-06-01	52.58	
Note: The site was being pumped.		
1957-05-01	42.91	
1957-02-28	41.50	
1957-01-02	42.65	
1956-10-02	42.82	
1956-08-02	42.84	
1956-03-01	37.02	
1955-10-31	41.76	
1955-07-01	36.76	
1955-05-03	35.91	
1955-02-03	33.14	
1954-12-06	33.8	
1954-09-28	34.1	
1954-06-04	33.38	
1954-02-03	37.22	
1953-09-03	42.27	
Note: The site was being pumped.		
1953-07-08	29.63	
1953-03-10	21.37	
1957-03-28	41.95	
1957-01-31	41.97	
1956-11-07	43.03	
1956-09-05	43.00	
1956-04-01	37.58	
1956-01-30	39.68	
1955-10-01	41.21	
1955-06-01	35.22	
1955-03-01	32.68	
1955-01-07	33.68	
1954-11-04	35.02	
1954-08-03	37.26	
1954-04-02	31.57	
1954-01-14	37.5	
1953-04-02	24.84	

G23
NW
1/2 - 1 Mile
Lower

FED USGS **USGS40000132226**

Org. Identifier:	USGS-CA		
Formal name:	USGS California Water Science Center		
Monloc Identifier:	USGS-331837117111901		
Monloc name:	010S003W16G003S		
Monloc type:	Well		
Monloc desc:	Not Reported		
Huc code:	18070303	Drainagearea value:	Not Reported
Drainagearea Units:	Not Reported	Contrib drainagearea:	Not Reported
Contrib drainagearea units:	Not Reported	Latitude:	33.310311
Longitude:	-117.189478	Sourcemap scale:	Not Reported
Horiz Acc measure:	Unknown	Horiz Acc measure units:	Unknown
Horiz Collection method:	Interpolated from map		
Horiz coord refsys:	NAD83	Vert measure val:	193.00
Vert measure units:	feet	Vertacc measure val:	10
Vert accmeasure units:	feet		
Vertcollection method:	Interpolated from topographic map		
Vert coord refsys:	NGVD29	Countrycode:	US
Aquifername:	California Coastal Basin aquifers		
Formation type:	Not Reported		
Aquifer type:	Not Reported		
Construction date:	Not Reported	Welldepth:	100
Welldepth units:	ft	Wellholedepth:	Not Reported
Wellholedepth units:	Not Reported		

Ground-water levels, Number of Measurements: 1

Date	Feet below Surface	Feet to Sealevel
1966-07-01	31.00	

H24
SE **FED USGS** **USGS40000132038**
1/2 - 1 Mile
Higher

Org. Identifier:	USGS-CA		
Formal name:	USGS California Water Science Center		
Monloc Identifier:	USGS-331747117102201		
Monloc name:	010S003W23D001S		
Monloc type:	Well		
Monloc desc:	Not Reported		
Huc code:	18070303	Drainagearea value:	Not Reported
Drainagearea Units:	Not Reported	Contrib drainagearea:	Not Reported
Contrib drainagearea units:	Not Reported	Latitude:	33.2964226
Longitude:	-117.1736444	Sourcemap scale:	Not Reported
Horiz Acc measure:	Unknown	Horiz Acc measure units:	Unknown
Horiz Collection method:	Interpolated from map		
Horiz coord refsys:	NAD83	Vert measure val:	620.00
Vert measure units:	feet	Vertacc measure val:	10
Vert accmeasure units:	feet		
Vertcollection method:	Interpolated from topographic map		
Vert coord refsys:	NGVD29	Countrycode:	US
Aquifername:	Other aquifers		
Formation type:	Not Reported		
Aquifer type:	Not Reported		
Construction date:	Not Reported	Welldepth:	77
Welldepth units:	ft	Wellholedepth:	Not Reported
Wellholedepth units:	Not Reported		

Ground-water levels, Number of Measurements: 1

Date	Feet below Surface	Feet to Sealevel
1966-11-01	49.00	

E25
NNW **FED USGS** **USGS40000132254**
1/2 - 1 Mile
Lower

Org. Identifier:	USGS-CA		
Formal name:	USGS California Water Science Center		
Monloc Identifier:	USGS-331848117110001		
Monloc name:	010S003W15C002S		
Monloc type:	Well		
Monloc desc:	Not Reported		
Huc code:	18070303	Drainagearea value:	Not Reported
Drainagearea Units:	Not Reported	Contrib drainagearea:	Not Reported
Contrib drainagearea units:	Not Reported	Latitude:	33.3133665
Longitude:	-117.1842002	Sourcemap scale:	Not Reported

Horiz Acc measure:	1	Horiz Acc measure units:	seconds
Horiz Collection method:	Interpolated from map		
Horiz coord refsys:	NAD83	Vert measure val:	210.00
Vert measure units:	feet	Vertacc measure val:	.1
Vert accmeasure units:	feet		
Vertcollection method:	Level or other surveying method		
Vert coord refsys:	NGVD29	Countrycode:	US
Aquifername:	California Coastal Basin aquifers		
Formation type:	Not Reported		
Aquifer type:	Not Reported		
Construction date:	19550101	Welldepth:	42
Welldepth units:	ft	Wellholedepth:	Not Reported
Wellholedepth units:	Not Reported		

Ground-water levels, Number of Measurements: 68

Date	Feet below Surface	Feet to Sealevel	Date	Feet below Surface	Feet to Sealevel
1962-05-29	33.0		1962-05-01	33.1	
1962-03-30	39.9		1962-03-02	38.8	
1962-02-02	39.5				
1962-01-03	39.9				
Note: A nearby site that taps the same aquifer was being pumped.					
1961-12-01	38.8		1961-11-02	39.2	
1961-09-29	38.8				
1961-09-01	38.4				
Note: A nearby site that taps the same aquifer was being pumped.					
1961-08-01	37.3		1961-06-30	36.9	
1961-06-02	36.0				
Note: A nearby site that taps the same aquifer was being pumped.					
1961-05-01	35.5		1961-03-29	34.6	
1961-03-01	34.5		1961-02-01	34.4	
1960-12-29	34.2				
Note: A nearby site that taps the same aquifer was being pumped.					
1960-11-30	34.0		1960-10-31	34.5	
1960-09-30	34.1		1960-09-01	32.9	
1960-08-01	32.1		1960-06-29	31.3	
1960-06-01	31.4		1960-05-02	31.2	
1960-03-31	30.9		1960-03-01	30.5	
1960-01-29	30.8		1959-12-30	31.1	
1959-11-30	30.7		1959-10-29	30.9	
1959-09-29	30.8		1959-08-31	29.8	
1959-07-01	28.9		1959-05-29	27.0	
1959-04-29	26.8		1959-03-30	26.2	
1959-03-02	26.1		1958-10-01	26.4	
1958-09-01	26.2		1958-08-01	25.6	
1958-07-01	24.5		1958-06-02	24.2	
1958-05-01	24.2		1957-05-01	42.91	
1956-10-02	41.99		1956-09-05	41.56	
1956-08-02	40.89		1956-06-29	40.72	
1956-06-01	39.64		1956-05-01	39.05	
1956-04-01	38.78		1956-03-01	38.98	
1956-01-30	39.42		1956-01-03	39.74	
1955-12-01	39.56		1955-10-31	39.11	
1955-10-01	38.99		1955-09-01	38.57	
1955-08-02	38.17		1955-07-01	37.05	
1955-06-01	36.34		1955-05-03	35.60	
1955-04-05	34.86		1955-03-01	35.07	
1955-02-15	34.95		1955-02-09	34.77	

GEOCHECK® - PHYSICAL SETTING SOURCE MAP FINDINGS

Map ID
Direction
Distance
Elevation | Database | EDR ID Number

I26
South
1/2 - 1 Mile
Higher

FED USGS **USGS40000132011**

Org. Identifier:	USGS-CA		
Formal name:	USGS California Water Science Center		
Monloc Identifier:	USGS-331740117104001		
Monloc name:	010S003W22G002S		
Monloc type:	Well		
Monloc desc:	Not Reported		
Huc code:	18070303	Drainagearea value:	Not Reported
Drainagearea Units:	Not Reported	Contrib drainagearea:	Not Reported
Contrib drainagearea units:	Not Reported	Latitude:	33.2944782
Longitude:	-117.1786445	Sourcemap scale:	Not Reported
Horiz Acc measure:	Unknown	Horiz Acc measure units:	Unknown
Horiz Collection method:	Interpolated from map		
Horiz coord refsys:	NAD83	Vert measure val:	555.00
Vert measure units:	feet	Vertacc measure val:	10
Vert accmeasure units:	feet		
Vertcollection method:	Interpolated from topographic map		
Vert coord refsys:	NGVD29	Countrycode:	US
Aquifername:	Other aquifers		
Formation type:	Not Reported		
Aquifer type:	Not Reported		
Construction date:	Not Reported	Welldepth:	85
Welldepth units:	ft	Wellholedepth:	Not Reported
Wellholedepth units:	Not Reported		

Ground-water levels, Number of Measurements: 1

Date	Feet below Surface	Feet to Sealevel
1966-11-01	22.00	

J27
NNE
1/2 - 1 Mile
Lower

CA WELLS **CADW60000027909**

Objectid:	27909
Latitude:	33.3128
Longitude:	-117.1751
Site code:	333128N1171751W001
State well numbe:	10S03W15A001S
Local well name:	''
Well use id:	6
Well use descrip:	Unknown
County id:	37
County name:	San Diego
Basin code:	'9-7'
Basin desc:	San Luis Rey Valley
Dwr region id:	80238
Dwr region:	Southern Region Office
Site id:	CADW60000027909

Map ID
Direction
Distance
Elevation | Database | EDR ID Number

K28
West
1/2 - 1 Mile
Lower

FED USGS **USGS40000132144**

Org. Identifier:	USGS-CA		
Formal name:	USGS California Water Science Center		
Monloc Identifier:	USGS-331819117113001		
Monloc name:	010S003W16J001S		
Monloc type:	Well		
Monloc desc:	Not Reported		
Huc code:	18070303	Drainagearea value:	Not Reported
Drainagearea Units:	Not Reported	Contrib drainagearea:	Not Reported
Contrib drainagearea units:	Not Reported	Latitude:	33.3053112
Longitude:	-117.1925338	Sourcemap scale:	Not Reported
Horiz Acc measure:	Unknown	Horiz Acc measure units:	Unknown
Horiz Collection method:	Interpolated from map		
Horiz coord refsys:	NAD83	Vert measure val:	200.00
Vert measure units:	feet	Vertacc measure val:	10
Vert accmeasure units:	feet		
Vertcollection method:	Interpolated from topographic map		
Vert coord refsys:	NGVD29	Countrycode:	US
Aquifername:	California Coastal Basin aquifers		
Formation type:	Not Reported		
Aquifer type:	Not Reported		
Construction date:	19350101	Welldepth:	74
Welldepth units:	ft	Wellholedepth:	Not Reported
Wellholedepth units:	Not Reported		

Ground-water levels, Number of Measurements: 41

Date	Feet below Surface	Feet to Sealevel	Date	Feet below Surface	Feet to Sealevel
1966-08-09	37.34				
Note: A nearby site that taps the same aquifer was being pumped.					
1966-08-01	37.00				
1958-10-01	30.7				
Note: A nearby site that taps the same aquifer was being pumped.					
1958-09-01	35.1				
Note: A nearby site that taps the same aquifer was being pumped.					
1958-08-01	43.3				
1958-07-01	61.0				
Note: A nearby site that taps the same aquifer was being pumped.					
1958-06-02	41.0		1958-04-09	39.4	
1958-02-28	41.7		1958-02-01	41.5	
1957-12-31	40.9		1957-12-02	43.0	
1955-05-03	45.05		1955-04-04	52.59	
1955-03-01	36.78		1955-02-03	37.95	
1955-01-07	39.38		1954-12-06	41.8	
1954-06-04	50.75				
Note: A nearby site that taps the same aquifer was being pumped.					
1954-05-06	46.32				
Note: A nearby site that taps the same aquifer was being pumped.					
1954-04-02	34.72		1954-02-03	34.97	
1954-01-14	36.8				
1953-11-03	45.63				
Note: A nearby site that taps the same aquifer was being pumped.					

Ground-water levels, continued.

Date	Feet below Surface	Feet to Sealevel	Date	Feet below Surface	Feet to Sealevel
1953-09-03	45.13				
Note: A nearby site that taps the same aquifer was being pumped.					
1953-03-05	17.93		1952-11-19	12.55	
1952-05-07	10.66		1952-04-03	18.92	
1952-03-05	26.33		1952-02-27	27.4	
1951-11-26	30.35		1951-10-03	35.88	
1950-02-08	14.37		1949-10-07	20.00	
1949-06-08	11.60		1949-03-09	16.97	
1949-02-08	16.80		1949-01-18	20.52	
1948-11-29	22.60		1948-04-12	10.47	

K29
West
1/2 - 1 Mile
Lower

FED USGS **USGS40000132147**

Org. Identifier:	USGS-CA		
Formal name:	USGS California Water Science Center		
Monloc Identifier:	USGS-331819117113004		
Monloc name:	010S003W16J004S		
Monloc type:	Well		
Monloc desc:	Not Reported		
Huc code:	18070303	Drainagearea value:	Not Reported
Drainagearea Units:	Not Reported	Contrib drainagearea:	Not Reported
Contrib drainagearea units:	Not Reported	Latitude:	33.3053112
Longitude:	-117.1925338	Sourcemap scale:	Not Reported
Horiz Acc measure:	Unknown	Horiz Acc measure units:	Unknown
Horiz Collection method:	Interpolated from map		
Horiz coord refsys:	NAD83	Vert measure val:	200.00
Vert measure units:	feet	Vertacc measure val:	10
Vert accmeasure units:	feet		
Vertcollection method:	Interpolated from topographic map		
Vert coord refsys:	NGVD29	Countrycode:	US
Aquifername:	California Coastal Basin aquifers		
Formation type:	Not Reported		
Aquifer type:	Not Reported		
Construction date:	Not Reported	Welldepth:	80
Welldepth units:	ft	Wellholedepth:	Not Reported
Wellholedepth units:	Not Reported		

Ground-water levels, Number of Measurements: 1

Date	Feet below Surface	Feet to Sealevel
1966-08-01	0.00	

K30
West
1/2 - 1 Mile
Lower

FED USGS **USGS40000132146**

Org. Identifier:	USGS-CA		
Formal name:	USGS California Water Science Center		
Monloc Identifier:	USGS-331819117113003		
Monloc name:	010S003W16J003S		
Monloc type:	Well		
Monloc desc:	Not Reported		
Huc code:	18070303	Drainagearea value:	Not Reported
Drainagearea Units:	Not Reported	Contrib drainagearea:	Not Reported
Contrib drainagearea units:	Not Reported	Latitude:	33.3053112
Longitude:	-117.1925338	Sourcemap scale:	Not Reported
Horiz Acc measure:	Unknown	Horiz Acc measure units:	Unknown
Horiz Collection method:	Interpolated from map		
Horiz coord refsys:	NAD83	Vert measure val:	198.00
Vert measure units:	feet	Vertacc measure val:	10
Vert accmeasure units:	feet		
Vertcollection method:	Interpolated from topographic map		
Vert coord refsys:	NGVD29	Countrycode:	US
Aquifername:	California Coastal Basin aquifers		
Formation type:	Not Reported		
Aquifer type:	Not Reported		
Construction date:	Not Reported	Welldepth:	15
Welldepth units:	ft	Wellholedepth:	Not Reported
Wellholedepth units:	Not Reported		

Ground-water levels, Number of Measurements: 10

Date	Feet below Surface	Feet to Sealevel	Date	Feet below Surface	Feet to Sealevel
1950-02-08	13.8		1950-01-05	14.00	
1949-11-04	12.65		1949-10-07	12.70	
1949-09-07	11.99				
Note: A nearby site that taps the same aquifer was being pumped.					
1948-09-21	14.84		1948-08-31	14.0	
1948-07-08	13.40		1948-04-17	12.68	
1948-04-12	12.57				

K31
West
1/2 - 1 Mile
Lower

FED USGS **USGS40000132145**

Org. Identifier:	USGS-CA		
Formal name:	USGS California Water Science Center		
Monloc Identifier:	USGS-331819117113002		
Monloc name:	010S003W16J002S		
Monloc type:	Well		
Monloc desc:	Not Reported		
Huc code:	18070303	Drainagearea value:	Not Reported
Drainagearea Units:	Not Reported	Contrib drainagearea:	Not Reported
Contrib drainagearea units:	Not Reported	Latitude:	33.3053112
Longitude:	-117.1925338	Sourcemap scale:	Not Reported
Horiz Acc measure:	Unknown	Horiz Acc measure units:	Unknown
Horiz Collection method:	Interpolated from map		
Horiz coord refsys:	NAD83	Vert measure val:	200.00
Vert measure units:	feet	Vertacc measure val:	10
Vert accmeasure units:	feet		
Vertcollection method:	Interpolated from topographic map		
Vert coord refsys:	NGVD29	Countrycode:	US
Aquifername:	California Coastal Basin aquifers		
Formation type:	Not Reported		

Aquifer type:	Not Reported		
Construction date:	Not Reported	Welldepth:	70
Welldepth units:	ft	Wellholedepth:	Not Reported
Wellholedepth units:	Not Reported		

Ground-water levels, Number of Measurements: 44

Date	Feet below Surface	Feet to Sealevel	Date	Feet below Surface	Feet to Sealevel
1965-04-15	39.3		1964-10-30	44.2	
1964-04-17	43.8		1963-11-11	42.5	
1962-05-29	34.1		1962-05-01	33.5	
1962-03-30	33.8		1962-03-02	33.8	
1962-02-02	34.5		1962-01-03	34.5	
1961-12-01	34.8		1961-11-02	35.4	
1961-09-29	37.6		1961-09-01	39.6	
1961-08-01	37.1		1961-06-30	37.7	
1961-06-02	39.6		1961-05-01	36.7	
1961-03-29	34.8		1961-03-01	33.3	
1961-02-01	39.1		1960-12-29	33.0	
1960-11-30	32.3		1960-10-31	32.5	
1960-09-30	33.6		1960-09-01	38.0	
1960-08-01	38.0		1960-06-29	39.6	
1960-06-01	36.7		1960-05-02	30.8	
1960-03-31	29.7		1960-03-01	28.9	
1960-01-29	29.5		1959-12-30	30.3	
1959-11-30	31.7		1959-10-29	36.5	
1959-09-29	37.7		1959-08-31	38.1	
1959-07-28	37.6		1959-07-01	39.0	
1959-05-29	35.9		1959-04-29	33.5	
1959-03-30	38.3		1959-03-02	28.9	

L32
NNW
1/2 - 1 Mile
Lower

CA WELLS **CADW60000029457**

Objectid:	29457
Latitude:	33.3134
Longitude:	-117.1851
Site code:	333134N1171851W001
State well numbe:	10S03W15C002S
Local well name:	’’
Well use id:	6
Well use descrip:	Unknown
County id:	37
County name:	San Diego
Basin code:	’9-7’
Basin desc:	San Luis Rey Valley
Dwr region id:	80238
Dwr region:	Southern Region Office
Site id:	CADW60000029457

M33
NNE
1/2 - 1 Mile
Lower

CA WELLS **CADW60000027910**

Objectid:	27910
Latitude:	33.3139
Longitude:	-117.1782
Site code:	333139N1171782W001
State well numbe:	10S03W15B002S
Local well name:	''
Well use id:	6
Well use descrip:	Unknown
County id:	37
County name:	San Diego
Basin code:	'9-7'
Basin desc:	San Luis Rey Valley
Dwr region id:	80238
Dwr region:	Southern Region Office
Site id:	CADW60000027910

G34
NW
1/2 - 1 Mile
Lower

CA WELLS **CADW60000034199**

Objectid:	34199
Latitude:	33.3103
Longitude:	-117.1904
Site code:	333103N1171904W001
State well numbe:	10S03W16G003S
Local well name:	''
Well use id:	6
Well use descrip:	Unknown
County id:	37
County name:	San Diego
Basin code:	'9-7'
Basin desc:	San Luis Rey Valley
Dwr region id:	80238
Dwr region:	Southern Region Office
Site id:	CADW60000034199

I35
South
1/2 - 1 Mile
Higher

FED USGS **USGS40000132001**

Org. Identifier:	USGS-CA		
Formal name:	USGS California Water Science Center		
Monloc Identifier:	USGS-331738117104201		
Monloc name:	010S003W22G001S		
Monloc type:	Well		
Monloc desc:	Not Reported		
Huc code:	18070303	Drainagearea value:	Not Reported
Drainagearea Units:	Not Reported	Contrib drainagearea:	Not Reported
Contrib drainagearea units:	Not Reported	Latitude:	33.2939227
Longitude:	-117.1792	Sourcemap scale:	Not Reported

Horiz Acc measure:	Unknown	Horiz Acc measure units:	Unknown
Horiz Collection method:	Interpolated from map		
Horiz coord refsys:	NAD83	Vert measure val:	560.00
Vert measure units:	feet	Vertacc measure val:	10
Vert accmeasure units:	feet		
Vertcollection method:	Interpolated from topographic map		
Vert coord refsys:	NGVD29	Countrycode:	US
Aquifername:	Other aquifers		
Formation type:	Not Reported		
Aquifer type:	Not Reported		
Construction date:	Not Reported	Welldepth:	64
Welldepth units:	ft	Wellholedepth:	Not Reported
Wellholedepth units:	Not Reported		

Ground-water levels, Number of Measurements: 1

Date	Feet below Surface	Feet to Sealevel
1966-11-01	25.00	

M36
NNE
1/2 - 1 Mile
Lower

FED USGS **USGS40000132263**

Org. Identifier:	USGS-CA		
Formal name:	USGS California Water Science Center		
Monloc Identifier:	USGS-331850117103501		
Monloc name:	010S003W15B002S		
Monloc type:	Well		
Monloc desc:	Not Reported		
Huc code:	18070303	Drainagearea value:	Not Reported
Drainagearea Units:	Not Reported	Contrib drainagearea:	Not Reported
Contrib drainagearea units:	Not Reported	Latitude:	33.3139221
Longitude:	-117.1772555	Sourcemap scale:	Not Reported
Horiz Acc measure:	1	Horiz Acc measure units:	seconds
Horiz Collection method:	Interpolated from map		
Horiz coord refsys:	NAD83	Vert measure val:	215.00
Vert measure units:	feet	Vertacc measure val:	.1
Vert accmeasure units:	feet		
Vertcollection method:	Level or other surveying method		
Vert coord refsys:	NGVD29	Countrycode:	US
Aquifername:	California Coastal Basin aquifers		
Formation type:	Not Reported		
Aquifer type:	Not Reported		
Construction date:	19510101	Welldepth:	80
Welldepth units:	ft	Wellholedepth:	Not Reported
Wellholedepth units:	Not Reported		

Ground-water levels, Number of Measurements: 90

Date	Feet below Surface	Feet to Sealevel	Date	Feet below Surface	Feet to Sealevel
1966-07-27	44.99		1966-07-01	45.00	
1965-04-15	49.6		1964-10-30	50.2	
1963-11-11	48.6		1962-05-20	41.0	
1962-05-01	41.2		1962-03-30	40.8	
1962-03-02	40.6		1962-02-02	41.2	
1962-01-03	50.0				

Note: The site was being pumped.

Ground-water levels, continued.

Date	Feet below Surface	Feet to Sealevel	Date	Feet below Surface	Feet to Sealevel
1961-12-01	41.1		1961-11-02	41.8	
1961-09-29	40.9				
1961-09-01	57.2				
Note: The site was being pumped.					
1961-08-01	38.8		1961-06-30	38.7	
1961-06-02	43.8				
Note: The site was being pumped.					
1961-05-01	38.0		1961-03-29	38.0	
1961-03-01	37.2		1961-02-01	35.9	
1960-12-29	45.1				
Note: The site was being pumped.					
1960-11-30	35.2				
1960-10-31	42.4				
Note: The site was being pumped.					
1960-09-30	41.2				
Note: The site was being pumped.					
1960-09-01	40.5				
Note: The site was being pumped.					
1960-08-01	35.9				
Note: The site was being pumped.					
1960-06-29	30.2				
1960-06-01	43.6				
Note: The site was being pumped.					
1960-05-02	32.3		1960-03-31	32.7	
1960-03-01	31.6		1960-01-29	31.9	
1959-12-30	30.6		1959-10-29	33.8	
1959-09-29	34.4		1959-08-31	32.9	
1959-07-28	29.7		1959-07-01	30.5	
1959-05-29	30.2		1959-04-29	28.0	
1959-03-30	26.8		1959-03-02	25.2	
1958-10-01	24.5				
Note: The site was being pumped.					
1958-09-01	23.5				
Note: The site was being pumped.					
1958-08-01	23.5				
Note: The site was being pumped.					
1958-07-01	25.5				
Note: The site was being pumped.					
1958-06-02	25.5				
Note: The site was being pumped.					
1958-05-01	12.2		1958-04-09	28.2	
1958-02-28	43.3		1958-02-01	43.5	
1957-12-31	43.7		1957-12-02	44.0	
1957-11-01	59.3		1957-10-01	62.0	
1957-08-28	58.30		1957-07-30	59.35	
1957-06-01	59.15				
Note: The site was being pumped.					
1957-05-01	40.75		1957-03-28	40.90	
1957-02-28	39.91		1957-01-31	40.25	
1957-01-02	41.82		1956-11-07	41.52	
1956-10-02	41.23		1956-09-05	41.48	
1956-08-02	41.22		1956-04-01	35.15	
1956-03-01	35.30		1956-01-30	36.41	
1955-10-31	39.74		1955-10-01	39.26	
1955-07-01	34.42		1955-06-01	36.46	

Ground-water levels, continued.

Date	Feet below Surface	Feet to Sealevel	Date	Feet below Surface	Feet to Sealevel
1955-05-03	33.27		1955-03-01	30.08	
1955-02-03	30.19		1955-01-07	30.6	
1954-12-06	31.84		1954-11-04	32.21	
1954-09-28	31.15		1954-08-03	35.14	
1954-06-04	31.01		1954-05-06	31.24	
1954-04-02	31.60		1954-02-03	37.33	
1954-01-14	38.05		1953-03-10	23.44	

J37
NNE **FED USGS** **USGS40000132251**
1/2 - 1 Mile
Lower

Org. Identifier:	USGS-CA		
Formal name:	USGS California Water Science Center		
Monloc Identifier:	USGS-331846117102401		
Monloc name:	010S003W15A001S		
Monloc type:	Well		
Monloc desc:	Not Reported		
Huc code:	18070303	Drainagearea value:	Not Reported
Drainagearea Units:	Not Reported	Contrib drainagearea:	Not Reported
Contrib drainagearea units:	Not Reported	Latitude:	33.312811
Longitude:	-117.1741999	Sourcemap scale:	Not Reported
Horiz Acc measure:	1	Horiz Acc measure units:	seconds
Horiz Collection method:	Interpolated from map		
Horiz coord refsys:	NAD83	Vert measure val:	224.00
Vert measure units:	feet	Vertacc measure val:	.1
Vert accmeasure units:	feet		
Vertcollection method:	Level or other surveying method		
Vert coord refsys:	NGVD29	Countrycode:	US
Aquifername:	California Coastal Basin aquifers		
Formation type:	Not Reported		
Aquifer type:	Not Reported		
Construction date:	Not Reported	Welldepth:	57
Welldepth units:	ft	Wellholedepth:	Not Reported
Wellholedepth units:	Not Reported		

Ground-water levels, Number of Measurements: 143

Date	Feet below Surface	Feet to Sealevel	Date	Feet below Surface	Feet to Sealevel
1985-09-23	15.17		1985-07-15	15.16	
1985-06-18	15.08		1985-05-30	14.98	
1985-04-15	14.46		1985-03-19	13.59	
1985-02-25	12.86		1985-01-15	12.99	
1984-12-19	12.95		1984-11-24	12.99	
1984-09-14	10.40		1984-08-15	10.32	
1984-07-09	10.39		1984-05-18	10.35	
1984-04-20	10.22		1984-03-23	10.29	
1984-02-17	8.81		1984-01-16	8.58	
1983-11-18	10.34		1966-08-04	42.23	
1966-08-01	42.00		1965-04-15	44.9	
1964-10-30	44.1		1964-10-01	55.3	
1964-09-06	54.2		1964-08-02	52.8	
1964-07-03	53.5		1964-06-01	48.9	

Ground-water levels, continued.

Date	Feet below Surface	Feet to Sealevel	Date	Feet below Surface	Feet to Sealevel
1964-05-02	42.7		1964-04-17	42.3	
1964-04-02	44.4		1964-03-03	42.3	
1964-02-02	42.4		1964-01-02	42.2	
1963-12-05	42.9		1963-11-11	42.1	
1963-11-02	41.5		1963-10-06	41.4	
1963-09-01	41.5		1963-08-08	40.5	
1963-07-03	40.0		1963-06-03	39.8	
1963-04-11	39.4		1962-11-13	38.7	
1962-05-29	44.6				
Note: The site was being pumped.					
1962-05-01	47.2				
Note: The site was being pumped.					
1962-03-30	37.1		1962-03-02	37.4	
1962-02-02	37.8		1962-01-03	38.6	
1961-12-01	37.5				
1961-11-02	44.7				
Note: The site was being pumped.					
1961-09-29	36.3				
Note: A nearby site that taps the same aquifer was being pumped.					
1961-09-01	36.0				
Note: A nearby site that taps the same aquifer was being pumped.					
1961-08-01	35.9				
1961-06-30	44.6				
Note: The site was being pumped.					
1961-06-02	43.8		1961-05-01	46.9	
1961-03-29	44.8		1961-03-01	33.0	
1961-02-01	32.7		1960-12-29	33.9	
1960-11-30	32.4		1960-10-31	33.8	
1960-09-30	33.2		1960-09-01	35.7	
1960-08-01	28.9				
1960-06-29	33.8				
Note: A nearby site that taps the same aquifer was being pumped.					
1960-06-01	29.1				
1960-05-02	33.4				
Note: The site was being pumped.					
1960-03-31	32.8		1960-03-01	28.9	
1960-01-29	28.5		1959-12-30	28.5	
1959-11-30	27.8		1959-10-30	28.0	
1959-07-28	24.9		1959-07-01	24.2	
1959-05-29	23.0		1959-04-29	22.1	
1959-03-30	25.4		1959-03-02	21.0	
1958-10-01	36.0		1958-09-01	15.8	
1958-08-01	41.0		1958-07-01	39.0	
1958-06-02	33.0		1958-05-01	7.0	
1958-04-09	31.4		1958-02-28	41.0	
1958-02-01	40.0		1957-12-31	38.3	
1957-12-02	38.8		1957-11-01	39.0	
1957-10-01	45.3		1957-08-29	42.4	
1957-07-31	47.60		1957-06-28	55.00	
1957-06-01	50.60		1957-02-28	42.00	
1957-01-31	34.65		1956-12-04	34.40	
1956-06-01	31.2		1956-04-01	30.20	
1956-03-01	40.88		1956-01-30	35.32	
1956-01-03	30.08		1955-12-01	30.72	
1955-05-03	24.90		1955-04-04	23.85	

Ground-water levels, continued.

Date	Feet below Surface	Feet to Sealevel	Date	Feet below Surface	Feet to Sealevel
1955-03-01	23.42		1955-02-03	23.58	
1955-01-07	23.58		1954-12-06	23.7	
1954-08-31	26.2		1954-08-05	23.24	
1954-07-01	24.05		1954-04-02	28.8	
1954-02-25	33.5		1954-01-14	34.7	
1953-12-17	36.4		1953-03-05	23	
1953-02-05	23.61		1952-08-01	15.49	
1952-05-07	3.04		1952-04-03	3.39	
1952-03-05	14.93		1952-02-07	29.37	
1951-11-26	33.72		1951-10-03	34.9	
1951-09-29	34.74		1950-09-19	18.67	
1950-02-08	18.41		1950-01-05	18.88	
1949-06-08	5.75		1949-03-09	7.45	
1949-02-08	14.45		1949-01-18	17.35	
1948-11-29	22.18		1948-09-21	17.48	
1948-08-31	16.89		1948-07-08	16.42	
1948-04-12	16.93				

H38
SE
1/2 - 1 Mile
Higher

FED USGS **USGS40000132021**

Org. Identifier:	USGS-CA		
Formal name:	USGS California Water Science Center		
Monloc Identifier:	USGS-331744117102001		
Monloc name:	010S003W23E003S		
Monloc type:	Well		
Monloc desc:	Not Reported		
Huc code:	18070303	Drainagearea value:	Not Reported
Drainagearea Units:	Not Reported	Contrib drainagearea:	Not Reported
Contrib drainagearea units:	Not Reported	Latitude:	33.2955893
Longitude:	-117.1730888	Sourcemap scale:	Not Reported
Horiz Acc measure:	Unknown	Horiz Acc measure units:	Unknown
Horiz Collection method:	Interpolated from map		
Horiz coord refsys:	NAD83	Vert measure val:	620.00
Vert measure units:	feet	Vertacc measure val:	10
Vert accmeasure units:	feet		
Vertcollection method:	Interpolated from topographic map		
Vert coord refsys:	NGVD29	Countrycode:	US
Aquifername:	Other aquifers		
Formation type:	Not Reported		
Aquifer type:	Not Reported		
Construction date:	Not Reported	Welldepth:	72
Welldepth units:	ft	Wellholedepth:	Not Reported
Wellholedepth units:	Not Reported		

Ground-water levels, Number of Measurements: 3

Date	Feet below Surface	Feet to Sealevel	Date	Feet below Surface	Feet to Sealevel
1966-11-16	45.21		1966-11-01	45.00	
1953	52				

Map ID
Direction
Distance
Elevation | Database | EDR ID Number

K39
West
1/2 - 1 Mile
Lower

FED USGS **USGS40000132154**

Org. Identifier:	USGS-CA		
Formal name:	USGS California Water Science Center		
Monloc Identifier:	USGS-331820117113301		
Monloc name:	010S003W16Z002S		
Monloc type:	Well		
Monloc desc:	Not Reported		
Huc code:	18070303	Drainagearea value:	Not Reported
Drainagearea Units:	Not Reported	Contrib drainagearea:	Not Reported
Contrib drainagearea units:	Not Reported	Latitude:	33.3055889
Longitude:	-117.193367	Sourcemap scale:	Not Reported
Horiz Acc measure:	Unknown	Horiz Acc measure units:	Unknown
Horiz Collection method:	Interpolated from map		
Horiz coord refsys:	NAD83	Vert measure val:	203.00
Vert measure units:	feet	Vertacc measure val:	10
Vert accmeasure units:	feet		
Vertcollection method:	Level or other surveying method		
Vert coord refsys:	NGVD29	Countrycode:	US
Aquifername:	California Coastal Basin aquifers		
Formation type:	Not Reported		
Aquifer type:	Not Reported		
Construction date:	Not Reported	Welldepth:	Not Reported
Welldepth units:	Not Reported	Wellholedepth:	Not Reported
Wellholedepth units:	Not Reported		

Ground-water levels, Number of Measurements: 11

Date	Feet below Surface	Feet to Sealevel	Date	Feet below Surface	Feet to Sealevel
1950-02-08	13.26				
1949-07-06	16.85				
Note: A nearby site that taps the same aquifer was being pumped.					
1949-06-08	10.43		1949-03-09	14.15	
1949-02-08	15.59				
1949-01-18	18.00				
Note: A nearby site that taps the same aquifer was being pumped.					
1948-11-29	20.25				
Note: A nearby site that taps the same aquifer was being pumped.					
1948-05-17	17.6				
Note: A nearby site that taps the same aquifer was being pumped.					
1948-04-12	9.28		1930-01-16	8.4	
1929-09-21	9.3				

K40
West
1/2 - 1 Mile
Lower

FED USGS **USGS40000132155**

Org. Identifier:	USGS-CA		
Formal name:	USGS California Water Science Center		
Monloc Identifier:	USGS-331820117113302		
Monloc name:	010S003W16Z003S		
Monloc type:	Well		
Monloc desc:	Not Reported		
Huc code:	18070303	Drainagearea value:	Not Reported
Drainagearea Units:	Not Reported	Contrib drainagearea:	Not Reported
Contrib drainagearea units:	Not Reported	Latitude:	33.3055889
Longitude:	-117.193367	Sourcemap scale:	Not Reported
Horiz Acc measure:	Unknown	Horiz Acc measure units:	Unknown
Horiz Collection method:	Interpolated from map		
Horiz coord refsys:	NAD83	Vert measure val:	202.00
Vert measure units:	feet	Vertacc measure val:	10
Vert accmeasure units:	feet		
Vertcollection method:	Interpolated from topographic map		
Vert coord refsys:	NGVD29	Countrycode:	US
Aquifername:	California Coastal Basin aquifers		
Formation type:	Not Reported		
Aquifer type:	Not Reported		
Construction date:	Not Reported	Welldepth:	Not Reported
Welldepth units:	Not Reported	Wellholedepth:	Not Reported
Wellholedepth units:	Not Reported		

Ground-water levels, Number of Measurements: 0

N41
South
1/2 - 1 Mile
Higher

FED USGS **USGS40000131987**

Org. Identifier:	USGS-CA		
Formal name:	USGS California Water Science Center		
Monloc Identifier:	USGS-331736117104701		
Monloc name:	010S003W22G003S		
Monloc type:	Well		
Monloc desc:	Not Reported		
Huc code:	18070303	Drainagearea value:	Not Reported
Drainagearea Units:	Not Reported	Contrib drainagearea:	Not Reported
Contrib drainagearea units:	Not Reported	Latitude:	33.2933671
Longitude:	-117.180589	Sourcemap scale:	Not Reported
Horiz Acc measure:	Unknown	Horiz Acc measure units:	Unknown
Horiz Collection method:	Interpolated from map		
Horiz coord refsys:	NAD83	Vert measure val:	545.00
Vert measure units:	feet	Vertacc measure val:	10
Vert accmeasure units:	feet		
Vertcollection method:	Interpolated from topographic map		
Vert coord refsys:	NGVD29	Countrycode:	US
Aquifername:	Other aquifers		
Formation type:	Not Reported		
Aquifer type:	Not Reported		
Construction date:	Not Reported	Welldepth:	43
Welldepth units:	ft	Wellholedepth:	Not Reported
Wellholedepth units:	Not Reported		

Ground-water levels, Number of Measurements: 1

Date	Feet below Surface	Feet to Sealevel
1966-11-01	24.00	

L42
NNW **FED USGS** **USGS40000132273**
1/2 - 1 Mile
Lower

Org. Identifier:	USGS-CA		
Formal name:	USGS California Water Science Center		
Monloc Identifier:	USGS-331852117110201		
Monloc name:	010S003W15C001S		
Monloc type:	Well		
Monloc desc:	Not Reported		
Huc code:	18070303	Drainagearea value:	Not Reported
Drainagearea Units:	Not Reported	Contrib drainagearea:	Not Reported
Contrib drainagearea units:	Not Reported	Latitude:	33.3144776
Longitude:	-117.1847557	Sourcemap scale:	Not Reported
Horiz Acc measure:	1	Horiz Acc measure units:	seconds
Horiz Collection method:	Interpolated from map		
Horiz coord refsys:	NAD83	Vert measure val:	210.00
Vert measure units:	feet	Vertacc measure val:	.1
Vert accmeasure units:	feet		
Vertcollection method:	Level or other surveying method		
Vert coord refsys:	NGVD29	Countrycode:	US
Aquifername:	California Coastal Basin aquifers		
Formation type:	Not Reported		
Aquifer type:	Not Reported		
Construction date:	19550101	Welldepth:	36
Welldepth units:	ft	Wellholedepth:	Not Reported
Wellholedepth units:	Not Reported		

Ground-water levels, Number of Measurements: 65

Date	Feet below Surface	Feet to Sealevel	Date	Feet below Surface	Feet to Sealevel
1962-05-29	28.9				
1962-05-01	35.2				
Note: A nearby site that taps the same aquifer was being pumped.					
1962-03-30	34.5		1962-03-02	34.2	
1962-02-02	35.1				
1962-01-03	35.7				
Note: A nearby site that taps the same aquifer was being pumped.					
1961-12-01	34.2		1961-11-02	34.9	
1961-09-29	34.5				
1961-09-01	34.0				
Note: A nearby site that taps the same aquifer was being pumped.					
1961-08-01	33.2		1961-06-30	32.0	
1961-06-02	31.3				
Note: A nearby site that taps the same aquifer was being pumped.					
1961-05-01	30.6		1961-03-29	29.8	
1961-03-01	29.6		1961-02-01	29.5	
1960-12-29	29.3				
Note: A nearby site that taps the same aquifer was being pumped.					
1960-11-30	29.2		1960-10-31	29.4	
1960-09-30	28.7		1960-09-01	28.0	

Ground-water levels, continued.

Date	Feet below Surface	Feet to Sealevel
1960-08-01	27.4	
1960-06-01	26.3	
1960-03-31	25.9	
1960-01-29	26.0	
1959-11-30	26.4	
1959-09-29	25.9	
1959-07-28	23.6	
1959-05-29	21.9	
1959-03-30	21.4	
1958-10-01	21.9	
1958-08-01	20.9	
1956-10-02	37.10	
1956-08-02	36.38	
1956-06-01	35.10	
1956-04-01	34.00	
1956-01-30	34.97	
1955-12-01	34.74	
1955-10-01	33.31	
1955-08-02	32.65	
1955-06-01	31.64	
1955-04-05	30.27	
1955-02-15	30.60	
1960-06-29	26.6	
1960-05-02	26.2	
1960-03-01	25.9	
1959-12-30	26.3	
1959-10-29	25.9	
1959-08-31	24.7	
1959-07-01	22.6	
1959-04-29	21.6	
1959-03-02	21.4	
1958-09-01	21.6	
1958-07-01	20.1	
1956-09-05	36.79	
1956-06-29	35.85	
1956-05-01	34.28	
1956-03-01	32.64	
1956-01-03	34.90	
1955-10-31	34.29	
1955-09-01	33.08	
1955-07-01	32.07	
1955-05-03	31.27	
1955-03-01	30.41	

N43
South
1/2 - 1 Mile
Higher

FED USGS **USGS40000131981**

Org. Identifier:	USGS-CA		
Formal name:	USGS California Water Science Center		
Monloc Identifier:	USGS-331735117104801		
Monloc name:	010S003W22G004S		
Monloc type:	Well		
Monloc desc:	Not Reported		
Huc code:	18070303	Drainagearea value:	Not Reported
Drainagearea Units:	Not Reported	Contrib drainagearea:	Not Reported
Contrib drainagearea units:	Not Reported	Latitude:	33.2930894
Longitude:	-117.1808668	Sourcemap scale:	Not Reported
Horiz Acc measure:	Unknown	Horiz Acc measure units:	Unknown
Horiz Collection method:	Interpolated from map		
Horiz coord refsys:	NAD83	Vert measure val:	540.00
Vert measure units:	feet	Vertacc measure val:	10
Vert accmeasure units:	feet		
Vertcollection method:	Interpolated from topographic map		
Vert coord refsys:	NGVD29	Countrycode:	US
Aquifername:	Other aquifers		
Formation type:	Not Reported		
Aquifer type:	Not Reported		
Construction date:	Not Reported	Welldepth:	Not Reported
Welldepth units:	Not Reported	Wellholedepth:	Not Reported
Wellholedepth units:	Not Reported		

Ground-water levels, Number of Measurements: 1

Date	Feet below Surface	Feet to Sealevel
1966-11-01	24.00	

O44
SE
1/2 - 1 Mile
Higher

FED USGS **USGS40000132019**

Org. Identifier:	USGS-CA		
Formal name:	USGS California Water Science Center		
Monloc Identifier:	USGS-331744117101701		
Monloc name:	010S003W23E001S		
Monloc type:	Well		
Monloc desc:	Not Reported		
Huc code:	18070303	Drainagearea value:	Not Reported
Drainagearea Units:	Not Reported	Contrib drainagearea:	Not Reported
Contrib drainagearea units:	Not Reported	Latitude:	33.2955893
Longitude:	-117.1722554	Sourcemap scale:	Not Reported
Horiz Acc measure:	Unknown	Horiz Acc measure units:	Unknown
Horiz Collection method:	Interpolated from map		
Horiz coord refsys:	NAD83	Vert measure val:	630.00
Vert measure units:	feet	Vertacc measure val:	10
Vert accmeasure units:	feet		
Vertcollection method:	Interpolated from topographic map		
Vert coord refsys:	NGVD29	Countrycode:	US
Aquifername:	Other aquifers		
Formation type:	Not Reported		
Aquifer type:	Not Reported		
Construction date:	Not Reported	Welldepth:	58
Welldepth units:	ft	Wellholedepth:	Not Reported
Wellholedepth units:	Not Reported		

Ground-water levels, Number of Measurements: 1

Date	Feet below Surface	Feet to Sealevel
1966-11-01	44.00	

O45
SE
1/2 - 1 Mile
Higher

FED USGS **USGS40000132020**

Org. Identifier:	USGS-CA		
Formal name:	USGS California Water Science Center		
Monloc Identifier:	USGS-331744117101702		
Monloc name:	010S003W23E002S		
Monloc type:	Well		
Monloc desc:	Not Reported		
Huc code:	18070303	Drainagearea value:	Not Reported
Drainagearea Units:	Not Reported	Contrib drainagearea:	Not Reported
Contrib drainagearea units:	Not Reported	Latitude:	33.2955893
Longitude:	-117.1722554	Sourcemap scale:	Not Reported

Horiz Acc measure:	Unknown	Horiz Acc measure units:	Unknown
Horiz Collection method:	Interpolated from map		
Horiz coord refsys:	NAD83	Vert measure val:	630.00
Vert measure units:	feet	Vertacc measure val:	10
Vert accmeasure units:	feet		
Vertcollection method:	Interpolated from topographic map		
Vert coord refsys:	NGVD29	Countrycode:	US
Aquifername:	Other aquifers		
Formation type:	Not Reported		
Aquifer type:	Not Reported		
Construction date:	Not Reported	Welldepth:	Not Reported
Welldepth units:	Not Reported	Wellholedepth:	Not Reported
Wellholedepth units:	Not Reported		

Ground-water levels, Number of Measurements: 0

P46
NNW
1/2 - 1 Mile
Lower

FED USGS **USGS40000132274**

Org. Identifier:	USGS-CA		
Formal name:	USGS California Water Science Center		
Monloc Identifier:	USGS-331852117110501		
Monloc name:	010S003W10P001S		
Monloc type:	Well		
Monloc desc:	Not Reported		
Huc code:	18070303	Drainagearea value:	Not Reported
Drainagearea Units:	Not Reported	Contrib drainagearea:	Not Reported
Contrib drainagearea units:	Not Reported	Latitude:	33.3144776
Longitude:	-117.185589	Sourcemap scale:	Not Reported
Horiz Acc measure:	1	Horiz Acc measure units:	seconds
Horiz Collection method:	Interpolated from map		
Horiz coord refsys:	NAD83	Vert measure val:	210.00
Vert measure units:	feet	Vertacc measure val:	10
Vert accmeasure units:	feet		
Vertcollection method:	Interpolated from topographic map		
Vert coord refsys:	NGVD29	Countrycode:	US
Aquifername:	California Coastal Basin aquifers		
Formation type:	Not Reported		
Aquifer type:	Not Reported		
Construction date:	Not Reported	Welldepth:	Not Reported
Welldepth units:	Not Reported	Wellholedepth:	Not Reported
Wellholedepth units:	Not Reported		

Ground-water levels, Number of Measurements: 8

Date	Feet below Surface	Feet to Sealevel	Date	Feet below Surface	Feet to Sealevel
1955-09-01	33.08		1955-08-02	32.65	
1955-07-01	32.07		1955-06-01	31.64	
1955-05-03	31.27		1955-04-05	30.27	
1955-03-01	30.41		1955-02-15	30.60	

P47
NNW
1/2 - 1 Mile
Lower

CA WELLS **CADW60000033502**

Objectid:	33502
Latitude:	33.3145
Longitude:	-117.1857
Site code:	333145N1171857W001
State well numbe:	10S03W15C001S
Local well name:	''
Well use id:	6
Well use descrip:	Unknown
County id:	37
County name:	San Diego
Basin code:	'9-7'
Basin desc:	San Luis Rey Valley
Dwr region id:	80238
Dwr region:	Southern Region Office
Site id:	CADW60000033502

48
WNW **FED USGS** **USGS40000132198**
1/2 - 1 Mile
Lower

Org. Identifier:	USGS-CA		
Formal name:	USGS California Water Science Center		
Monloc Identifier:	USGS-331832117113201		
Monloc name:	010S003W16Z004S		
Monloc type:	Well		
Monloc desc:	Not Reported		
Huc code:	18070303	Drainagearea value:	Not Reported
Drainagearea Units:	Not Reported	Contrib drainagearea:	Not Reported
Contrib drainagearea units:	Not Reported	Latitude:	33.3089222
Longitude:	-117.1930893	Sourcemap scale:	Not Reported
Horiz Acc measure:	Unknown	Horiz Acc measure units:	Unknown
Horiz Collection method:	Interpolated from map		
Horiz coord refsys:	NAD83	Vert measure val:	200.00
Vert measure units:	feet	Vertacc measure val:	10
Vert accmeasure units:	feet		
Vertcollection method:	Interpolated from topographic map		
Vert coord refsys:	NGVD29	Countrycode:	US
Aquifername:	California Coastal Basin aquifers		
Formation type:	Not Reported		
Aquifer type:	Not Reported		
Construction date:	19390101	Welldepth:	Not Reported
Welldepth units:	Not Reported	Wellholedepth:	Not Reported
Wellholedepth units:	Not Reported		

Ground-water levels, Number of Measurements: 0

P49
NNW **CA WELLS** **CADW60000003121**
1/2 - 1 Mile
Lower

Objectid:	3121
Latitude:	33.3145
Longitude:	-117.1865
Site code:	333145N1171865W001
State well numbe:	10S03W10P001S
Local well name:	''
Well use id:	6
Well use descrip:	Unknown
County id:	37
County name:	San Diego

Basin code:	'9-7'
Basin desc:	San Luis Rey Valley
Dwr region id:	80238
Dwr region:	Southern Region Office
Site id:	CADW60000003121

Q50
NNE **FED USGS** **USGS40000132285**
1/2 - 1 Mile
Lower

Org. Identifier:	USGS-CA		
Formal name:	USGS California Water Science Center		
Monloc Identifier:	USGS-331856117102401		
Monloc name:	010S003W10R002S		
Monloc type:	Well		
Monloc desc:	Not Reported		
Huc code:	18070303	Drainagearea value:	Not Reported
Drainagearea Units:	Not Reported	Contrib drainagearea:	Not Reported
Contrib drainagearea units:	Not Reported	Latitude:	33.3155887
Longitude:	-117.1741999	Sourcemap scale:	Not Reported
Horiz Acc measure:	1	Horiz Acc measure units:	seconds
Horiz Collection method:	Interpolated from map		
Horiz coord refsys:	NAD83	Vert measure val:	220.00
Vert measure units:	feet	Vertacc measure val:	.1
Vert accmeasure units:	feet		
Vertcollection method:	Level or other surveying method		
Vert coord refsys:	NGVD29	Countrycode:	US
Aquifername:	California Coastal Basin aquifers		
Formation type:	Not Reported		
Aquifer type:	Not Reported		
Construction date:	Not Reported	Welldepth:	43
Welldepth units:	ft	Wellholedepth:	Not Reported
Wellholedepth units:	Not Reported		

Ground-water levels, Number of Measurements: 0

51
South **FED USGS** **USGS40000131959**
1/2 - 1 Mile
Higher

Org. Identifier:	USGS-CA		
Formal name:	USGS California Water Science Center		
Monloc Identifier:	USGS-331729117105801		
Monloc name:	010S003W22L003S		
Monloc type:	Well		
Monloc desc:	Not Reported		
Huc code:	18070303	Drainagearea value:	Not Reported
Drainagearea Units:	Not Reported	Contrib drainagearea:	Not Reported
Contrib drainagearea units:	Not Reported	Latitude:	33.2914228
Longitude:	-117.1836447	Sourcemap scale:	Not Reported
Horiz Acc measure:	Unknown	Horiz Acc measure units:	Unknown
Horiz Collection method:	Interpolated from map		
Horiz coord refsys:	NAD83	Vert measure val:	495.00
Vert measure units:	feet	Vertacc measure val:	10
Vert accmeasure units:	feet		
Vertcollection method:	Interpolated from topographic map		
Vert coord refsys:	NGVD29	Countrycode:	US
Aquifername:	Other aquifers		
Formation type:	Not Reported		

Aquifer type:	Not Reported		
Construction date:	Not Reported	Welldepth:	Not Reported
Welldepth units:	Not Reported	Wellholedepth:	Not Reported
Wellholedepth units:	Not Reported		

Ground-water levels, Number of Measurements: 1

Date	Feet below Surface	Feet to Sealevel
1966-11-01	1.00	

52
SSE **FED USGS** **USGS40000131980**
1/2 - 1 Mile
Higher

Org. Identifier:	USGS-CA		
Formal name:	USGS California Water Science Center		
Monloc Identifier:	USGS-331735117101701		
Monloc name:	010S003W23E004S		
Monloc type:	Well		
Monloc desc:	Not Reported		
Huc code:	18070303	Drainagearea value:	Not Reported
Drainagearea Units:	Not Reported	Contrib drainagearea:	Not Reported
Contrib drainagearea units:	Not Reported	Latitude:	33.2930894
Longitude:	-117.1722554	Sourcemap scale:	Not Reported
Horiz Acc measure:	Unknown	Horiz Acc measure units:	Unknown
Horiz Collection method:	Interpolated from map		
Horiz coord refsys:	NAD83	Vert measure val:	630.00
Vert measure units:	feet	Vertacc measure val:	10
Vert accmeasure units:	feet		
Vertcollection method:	Interpolated from topographic map		
Vert coord refsys:	NGVD29	Countrycode:	US
Aquifername:	Other aquifers		
Formation type:	Not Reported		
Aquifer type:	Not Reported		
Construction date:	19540101	Welldepth:	94
Welldepth units:	ft	Wellholedepth:	Not Reported
Wellholedepth units:	Not Reported		

Ground-water levels, Number of Measurements: 1

Date	Feet below Surface	Feet to Sealevel
1966-11-01	47.00	

R53
South **FED USGS** **USGS40000131950**
1/2 - 1 Mile
Higher

Org. Identifier:	USGS-CA		
Formal name:	USGS California Water Science Center		
Monloc Identifier:	USGS-331727117105101		
Monloc name:	010S003W22L001S		
Monloc type:	Well		
Monloc desc:	Not Reported		
Huc code:	18070303	Drainagearea value:	Not Reported
Drainagearea Units:	Not Reported	Contrib drainagearea:	Not Reported
Contrib drainagearea units:	Not Reported	Latitude:	33.2908672
Longitude:	-117.1817002	Sourcemap scale:	Not Reported

Horiz Acc measure:	Unknown	Horiz Acc measure units:	Unknown
Horiz Collection method:	Interpolated from map		
Horiz coord refsys:	NAD83	Vert measure val:	510.00
Vert measure units:	feet	Vertacc measure val:	10
Vert accmeasure units:	feet		
Vertcollection method:	Interpolated from topographic map		
Vert coord refsys:	NGVD29	Countrycode:	US
Aquifername:	Other aquifers		
Formation type:	Not Reported		
Aquifer type:	Not Reported		
Construction date:	19510101	Welldepth:	92
Welldepth units:	ft	Wellholedepth:	Not Reported
Wellholedepth units:	Not Reported		

Ground-water levels, Number of Measurements: 0

R54
South
1/2 - 1 Mile
Higher

FED USGS **USGS40000131944**

Org. Identifier:	USGS-CA		
Formal name:	USGS California Water Science Center		
Monloc Identifier:	USGS-331726117104901		
Monloc name:	010S003W22L002S		
Monloc type:	Well		
Monloc desc:	Not Reported		
Huc code:	18070303	Drainagearea value:	Not Reported
Drainagearea Units:	Not Reported	Contrib drainagearea:	Not Reported
Contrib drainagearea units:	Not Reported	Latitude:	33.2905895
Longitude:	-117.1811446	Sourcemap scale:	Not Reported
Horiz Acc measure:	Unknown	Horiz Acc measure units:	Unknown
Horiz Collection method:	Interpolated from map		
Horiz coord refsys:	NAD83	Vert measure val:	515.00
Vert measure units:	feet	Vertacc measure val:	10
Vert accmeasure units:	feet		
Vertcollection method:	Interpolated from topographic map		
Vert coord refsys:	NGVD29	Countrycode:	US
Aquifername:	Other aquifers		
Formation type:	Not Reported		
Aquifer type:	Not Reported		
Construction date:	19510101	Welldepth:	89
Welldepth units:	ft	Wellholedepth:	Not Reported
Wellholedepth units:	Not Reported		

Ground-water levels, Number of Measurements: 0

S55
WNW
1/2 - 1 Mile
Lower

FED USGS **USGS40000132219**

Org. Identifier:	USGS-CA		
Formal name:	USGS California Water Science Center		
Monloc Identifier:	USGS-331836117114001		
Monloc name:	010S003W16H001S		
Monloc type:	Well		
Monloc desc:	Not Reported		
Huc code:	18070303	Drainagearea value:	Not Reported
Drainagearea Units:	Not Reported	Contrib drainagearea:	Not Reported
Contrib drainagearea units:	Not Reported	Latitude:	33.3100332
Longitude:	-117.1953116	Sourcemap scale:	Not Reported

Horiz Acc measure:	Unknown	Horiz Acc measure units:	Unknown
Horiz Collection method:	Interpolated from map		
Horiz coord refsys:	NAD83	Vert measure val:	197.00
Vert measure units:	feet	Vertacc measure val:	10
Vert accmeasure units:	feet		
Vertcollection method:	Interpolated from topographic map		
Vert coord refsys:	NGVD29	Countrycode:	US
Aquifername:	California Coastal Basin aquifers		
Formation type:	Not Reported		
Aquifer type:	Not Reported		
Construction date:	Not Reported	Welldepth:	100
Welldepth units:	ft	Wellholedepth:	Not Reported
Wellholedepth units:	Not Reported		

Ground-water levels, Number of Measurements: 1

Date	Feet below Surface	Feet to Sealevel
1966-07-01	32.00	

T56
NNE **CA WELLS** **CADW60000003127**
1/2 - 1 Mile
Lower

Objectid:	3127
Latitude:	33.3167
Longitude:	-117.1748
Site code:	333167N1171748W001
State well numbe:	10S03W11N005S
Local well name:	’’
Well use id:	6
Well use descrip:	Unknown
County id:	37
County name:	San Diego
Basin code:	’9-7’
Basin desc:	San Luis Rey Valley
Dwr region id:	80238
Dwr region:	Southern Region Office
Site id:	CADW60000003127

U57
NNE **CA WELLS** **CADW60000002549**
1/2 - 1 Mile
Lower

Objectid:	2549
Latitude:	33.3161
Longitude:	-117.1726
Site code:	333161N1171726W001
State well numbe:	10S03W11N007S
Local well name:	’’
Well use id:	6
Well use descrip:	Unknown
County id:	37
County name:	San Diego

Basin code:	'9-7'
Basin desc:	San Luis Rey Valley
Dwr region id:	80238
Dwr region:	Southern Region Office
Site id:	CADW60000002549

Q58
NNE **FED USGS** **USGS40000132298**
1/2 - 1 Mile
Lower

Org. Identifier:	USGS-CA		
Formal name:	USGS California Water Science Center		
Monloc Identifier:	USGS-331900117102301		
Monloc name:	010S003W11N005S		
Monloc type:	Well		
Monloc desc:	Not Reported		
Huc code:	18070303	Drainagearea value:	Not Reported
Drainagearea Units:	Not Reported	Contrib drainagearea:	Not Reported
Contrib drainagearea units:	Not Reported	Latitude:	33.3166998
Longitude:	-117.173922	Sourcemap scale:	Not Reported
Horiz Acc measure:	1	Horiz Acc measure units:	seconds
Horiz Collection method:	Interpolated from map		
Horiz coord refsys:	NAD83	Vert measure val:	220.00
Vert measure units:	feet	Vertacc measure val:	5.
Vert accmeasure units:	feet		
Vertcollection method:	Interpolated from topographic map		
Vert coord refsys:	NGVD29	Countrycode:	US
Aquifername:	California Coastal Basin aquifers		
Formation type:	Not Reported		
Aquifer type:	Not Reported		
Construction date:	Not Reported	Welldepth:	66
Welldepth units:	ft	Wellholedepth:	Not Reported
Wellholedepth units:	Not Reported		

Ground-water levels, Number of Measurements: 4

Date	Feet below Surface	Feet to Sealevel	Date	Feet below Surface	Feet to Sealevel
1966-07-26	43.40		1966-07-01	43.00	
1952-03-03	12.2		1952-02-07	16.2	

U59
NNE **CA WELLS** **CADW60000030630**
1/2 - 1 Mile
Lower

Objectid:	30630
Latitude:	33.3164
Longitude:	-117.1729
Site code:	333164N1171729W002
State well numbe:	10S03W11N003S
Local well name:	''
Well use id:	6
Well use descrip:	Unknown
County id:	37
County name:	San Diego

Basin code:	'9-7'
Basin desc:	San Luis Rey Valley
Dwr region id:	80238
Dwr region:	Southern Region Office
Site id:	CADW60000030630

U60
NNE **CA WELLS** **CADW60000003126**
1/2 - 1 Mile
Lower

Objectid:	3126
Latitude:	33.3164
Longitude:	-117.1729
Site code:	333164N1171729W001
State well numbe:	10S03W11N001S
Local well name:	''
Well use id:	6
Well use descrip:	Unknown
County id:	37
County name:	San Diego
Basin code:	'9-7'
Basin desc:	San Luis Rey Valley
Dwr region id:	80238
Dwr region:	Southern Region Office
Site id:	CADW60000003126

61
NE **FED USGS** **USGS40000132266**
1/2 - 1 Mile
Lower

Org. Identifier:	USGS-CA		
Formal name:	USGS California Water Science Center		
Monloc Identifier:	USGS-331851117100601		
Monloc name:	010S003W14C001S		
Monloc type:	Well		
Monloc desc:	Not Reported		
Huc code:	18070303	Drainagearea value:	Not Reported
Drainagearea Units:	Not Reported	Contrib drainagearea:	Not Reported
Contrib drainagearea units:	Not Reported	Latitude:	33.3141999
Longitude:	-117.1691997	Sourcemap scale:	Not Reported
Horiz Acc measure:	1	Horiz Acc measure units:	seconds
Horiz Collection method:	Interpolated from map		
Horiz coord refsys:	NAD83	Vert measure val:	230.00
Vert measure units:	feet	Vertacc measure val:	10
Vert accmeasure units:	feet		
Vertcollection method:	Interpolated from topographic map		
Vert coord refsys:	NGVD29	Countrycode:	US
Aquifername:	California Coastal Basin aquifers		
Formation type:	Not Reported		
Aquifer type:	Not Reported		
Construction date:	Not Reported	Welldepth:	71
Welldepth units:	ft	Wellholedepth:	Not Reported
Wellholedepth units:	Not Reported		

Ground-water levels, Number of Measurements: 19

Date	Feet below Surface	Feet to Sealevel	Date	Feet below Surface	Feet to Sealevel
1954-05-06	20.37		1954-01-14	32.77	
1953-12-17	33.87		1951-11-26	36.12	
1951-10-03	33.16		1951-09-29	32.79	
1950-01-05	20.96		1949-10-07	20.82	
1949-08-18	18.05		1949-06-08	9.75	
1949-03-09	9.62		1949-02-08	13.85	
1949-01-18	19.17		1948-11-29	16.32	
1948-09-21	15.33		1948-08-31	16.12	
1948-07-08	17.17		1948-05-17	17.89	
1948-04-12	16.34				

V62
ESE
1/2 - 1 Mile
Higher

FED USGS **USGS40000132061**

Org. Identifier:	USGS-CA		
Formal name:	USGS California Water Science Center		
Monloc Identifier:	USGS-331755117095201		
Monloc name:	010S003W23B001S		
Monloc type:	Well		
Monloc desc:	Not Reported		
Huc code:	18070303	Drainagearea value:	Not Reported
Drainagearea Units:	Not Reported	Contrib drainagearea:	Not Reported
Contrib drainagearea units:	Not Reported	Latitude:	33.2986448
Longitude:	-117.1653108	Sourcemap scale:	Not Reported
Horiz Acc measure:	Unknown	Horiz Acc measure units:	Unknown
Horiz Collection method:	Interpolated from map		
Horiz coord refsys:	NAD83	Vert measure val:	595.00
Vert measure units:	feet	Vertacc measure val:	10
Vert accmeasure units:	feet		
Vertcollection method:	Interpolated from topographic map		
Vert coord refsys:	NGVD29	Countrycode:	US
Aquifername:	Other aquifers		
Formation type:	Not Reported		
Aquifer type:	Not Reported		
Construction date:	Not Reported	Welldepth:	16
Welldepth units:	ft	Wellholedepth:	Not Reported
Wellholedepth units:	Not Reported		

Ground-water levels, Number of Measurements: 1

Date	Feet below Surface	Feet to Sealevel
1966-11-01	1.00	

W63
NW
1/2 - 1 Mile
Lower

FED USGS **USGS40000132259**

GEOCHECK® - PHYSICAL SETTING SOURCE MAP FINDINGS

Org. Identifier:	USGS-CA		
Formal name:	USGS California Water Science Center		
Monloc Identifier:	USGS-331849117113201		
Monloc name:	010S003W16A001S		
Monloc type:	Well		
Monloc desc:	Not Reported		
Huc code:	18070303	Drainagearea value:	Not Reported
Drainagearea Units:	Not Reported	Contrib drainagearea:	Not Reported
Contrib drainagearea units:	Not Reported	Latitude:	33.3136442
Longitude:	-117.1930893	Sourcemap scale:	Not Reported
Horiz Acc measure:	1	Horiz Acc measure units:	seconds
Horiz Collection method:	Interpolated from map		
Horiz coord refsys:	NAD83	Vert measure val:	204.00
Vert measure units:	feet	Vertacc measure val:	.1
Vert accmeasure units:	feet		
Vertcollection method:	Level or other surveying method		
Vert coord refsys:	NGVD29	Countrycode:	US
Aquifername:	California Coastal Basin aquifers		
Formation type:	Not Reported		
Aquifer type:	Not Reported		
Construction date:	Not Reported	Welldepth:	Not Reported
Welldepth units:	Not Reported	Wellholedepth:	Not Reported
Wellholedepth units:	Not Reported		

Ground-water levels, Number of Measurements: 187

Date	Feet below Surface	Feet to Sealevel	Date	Feet below Surface	Feet to Sealevel
1952-11-17	15.8		1952-04-21	8.02	
1950-08-19	15.95		1950-07-15	15.10	
1950-06-17	14.55		1950-05-15	14.05	
1950-04-15	14.05		1950-04-03	13.69	
1950-03-18	13.75		1950-02-18	13.7	
1950-01-14	12.7		1950-01-03	13.37	
1949-10-03	11.40		1949-09-15	10.50	
1949-08-16	10.30		1949-07-16	8.70	
1949-07-05	8.35		1949-06-15	7.90	
1949-05-18	7.20		1949-04-19	8.45	
1949-04-04	10.71		1949-03-15	13.80	
1949-02-16	14.95		1949-01-15	14.95	
1949-01-03	14.81		1948-12-15	14.65	
1948-11-15	14.25		1948-10-16	13.50	
1948-10-04	13.16		1948-09-18	12.75	
1948-08-17	11.81		1948-08-16	11.20	
1948-07-20	10.90		1948-07-12	10.60	
1948-06-16	10.25		1948-05-15	9.95	
1948-04-12	9.95		1948-04-05	9.79	
1948-03-20	9.80		1948-02-21	9.85	
1948-01-22	9.90		1948-01-05	9.71	
1947-12-15	9.50		1947-11-19	8.75	
1947-10-20	8.95		1947-10-06	8.50	
1947-09-12	8.05		1947-09-02	7.75	
1947-08-15	7.30		1947-07-16	6.60	
1947-07-07	6.29		1947-06-16	5.70	
1947-05-16	5.30		1947-04-16	4.80	
1947-04-07	3.47		1947-03-14	4.50	
1947-02-15	4.40		1947-01-18	4.80	
1947-01-06	5.57		1946-12-14	7.30	
1946-11-15	7.80		1946-10-18	7.54	

Ground-water levels, continued.

Date	Feet below Surface	Feet to Sealevel
1946-10-07	7.38	
1946-08-21	6.55	
1946-07-04	5.35	
1946-04-04	3.79	
1945-10-02	6.02	
1945-04-02	3.77	
1944-10-02	6.29	
1944-04-03	3.94	
1943-12-14	3.53	
1943-10-12	6.38	
1943-08-17	5.46	
1943-06-15	4.44	
1943-04-12	3.46	
1943-02-15	3.38	
1942-12-14	4.15	
1942-10-19	5.81	
1942-08-24	5.35	
1942-06-15	4.30	
1942-04-15	3.38	
1942-02-16	3.64	
1941-12-15	3.14	
1941-10-13	3.99	
1941-08-18	4.27	
1941-06-16	4.03	
1941-04-14	2.56	
1941-02-17	3.32	
1940-12-16	4.68	
1940-10-14	6.18	
1940-08-12	5.60	
1940-06-17	4.73	
1940-04-15	4.14	
1940-02-12	3.38	
1939-12-18	4.55	
1939-10-16	5.03	
1939-08-14	5.83	
1939-06-16	5.02	
1939-05-15	4.48	
1939-03-16	3.92	
1939-02-15	3.75	
1938-12-15	4.16	
1938-10-15	4.82	
1938-07-08	4.87	
1937-10-29	5.24	
1937-06-10	5.09	
1934-05-12	7.90	
1933-05-25	6.74	
1932-09-10	7.65	
1932-04-14	6.84	
1931-07-08	8.00	
1931-03-19	7.19	
1930-11-04	8.08	
1930-05-19	6.76	
1930-03-01	7.03	
1929-10-24	8.18	
1929-04-29	7.05	
1946-09-16	7.00	
1946-07-15	5.08	
1946-06-15	5.10	
1946-01-07	3.78	
1945-07-02	4.92	
1945-01-01	3.94	
1944-07-03	4.72	
1944-01-18	3.83	
1943-11-16	5.32	
1943-09-14	6.04	
1943-07-14	4.80	
1943-05-14	4.23	
1943-03-15	3.00	
1943-01-18	3.85	
1942-11-16	4.66	
1942-09-14	5.60	
1942-07-13	4.61	
1942-05-18	4.08	
1942-03-18	2.98	
1942-01-13	3.13	
1941-11-17	3.34	
1941-09-15	4.06	
1941-07-14	4.31	
1941-05-12	3.46	
1941-03-17	2.42	
1941-01-17	4.14	
1940-11-18	5.34	
1940-09-16	5.93	
1940-07-15	5.28	
1940-05-13	4.43	
1940-03-18	3.93	
1940-01-15	3.38	
1939-11-13	4.70	
1939-09-15	6.27	
1939-07-14	5.42	
1939-05-16	4.51	
1939-04-14	4.14	
1939-03-01	4.01	
1939-01-12	3.76	
1938-11-14	4.51	
1938-09-12	5.21	
1937-12-15	4.77	
1937-09-13	5.55	
1934-08-24	8.24	
1933-07-31	7.74	
1933-03-07	6.87	
1932-05-27	7.24	
1931-08-26	8.17	
1931-06-16	7.85	
1930-12-02	7.92	
1930-07-18	7.80	
1930-04-17	7.07	
1929-12-07	7.97	
1929-07-12	7.80	
1928-09-13	7.86	

Ground-water levels, continued.

Date	Feet below Surface	Feet to Sealevel	Date	Feet below Surface	Feet to Sealevel
1928-04-11	7.01		1927-09-30	7.28	
1927-09-12	7.32		1927-04-28	6.50	
1926-10-26	7.32		1926-09-22	7.17	
1926-05-02	5.56		1926-03-28	5.98	
1925-09-30	7.73		1925-07-28	6.94	
1925-05-22	6.28		1924-08-30	7.09	
1924-05-09	5.87		1923-12-21	6.15	
1923-11-29	6.18				

X64
SSW **FED USGS** **USGS40000131951**
1/2 - 1 Mile
Higher

Org. Identifier:	USGS-CA		
Formal name:	USGS California Water Science Center		
Monloc Identifier:	USGS-331727117110901		
Monloc name:	010S003W22L004S		
Monloc type:	Well		
Monloc desc:	Not Reported		
Huc code:	18070303	Drainagearea value:	Not Reported
Drainagearea Units:	Not Reported	Contrib drainagearea:	Not Reported
Contrib drainagearea units:	Not Reported	Latitude:	33.2908672
Longitude:	-117.1867003	Sourcemap scale:	Not Reported
Horiz Acc measure:	Unknown	Horiz Acc measure units:	Unknown
Horiz Collection method:	Interpolated from map		
Horiz coord refsys:	NAD83	Vert measure val:	490.00
Vert measure units:	feet	Vertacc measure val:	10
Vert accmeasure units:	feet		
Vertcollection method:	Interpolated from topographic map		
Vert coord refsys:	NGVD29	Countrycode:	US
Aquifername:	Other aquifers		
Formation type:	Not Reported		
Aquifer type:	Not Reported		
Construction date:	Not Reported	Welldepth:	Not Reported
Welldepth units:	Not Reported	Wellholedepth:	Not Reported
Wellholedepth units:	Not Reported		

Ground-water levels, Number of Measurements: 1

Date	Feet below Surface	Feet to Sealevel
1966-11-01	18.00	

T65
NNE **FED USGS** **USGS40000132305**
1/2 - 1 Mile
Lower

Org. Identifier:	USGS-CA		
Formal name:	USGS California Water Science Center		
Monloc Identifier:	USGS-331902117102601		
Monloc name:	010S003W10R001S		
Monloc type:	Well		
Monloc desc:	Not Reported		
Huc code:	18070303	Drainagearea value:	Not Reported
Drainagearea Units:	Not Reported	Contrib drainagearea:	Not Reported
Contrib drainagearea units:	Not Reported	Latitude:	33.3172553
Longitude:	-117.1747554	Sourcemap scale:	Not Reported

Horiz Acc measure:	1	Horiz Acc measure units:	seconds
Horiz Collection method:	Interpolated from map		
Horiz coord refsys:	NAD83	Vert measure val:	221.00
Vert measure units:	feet	Vertacc measure val:	.1
Vert accmeasure units:	feet		
Vertcollection method:	Level or other surveying method		
Vert coord refsys:	NGVD29	Countrycode:	US
Aquifername:	California Coastal Basin aquifers		
Formation type:	Not Reported		
Aquifer type:	Not Reported		
Construction date:	Not Reported	Welldepth:	33
Welldepth units:	ft	Wellholedepth:	Not Reported
Wellholedepth units:	Not Reported		

Ground-water levels, Number of Measurements: 0

X66
SSW **FED USGS** **USGS40000131945**
1/2 - 1 Mile
Higher

Org. Identifier:	USGS-CA		
Formal name:	USGS California Water Science Center		
Monloc Identifier:	USGS-331726117110601		
Monloc name:	010S003W22L006S		
Monloc type:	Well		
Monloc desc:	Not Reported		
Huc code:	18070303	Drainagearea value:	Not Reported
Drainagearea Units:	Not Reported	Contrib drainagearea:	Not Reported
Contrib drainagearea units:	Not Reported	Latitude:	33.2905894
Longitude:	-117.185867	Sourcemap scale:	Not Reported
Horiz Acc measure:	Unknown	Horiz Acc measure units:	Unknown
Horiz Collection method:	Interpolated from map		
Horiz coord refsys:	NAD83	Vert measure val:	480.00
Vert measure units:	feet	Vertacc measure val:	10
Vert accmeasure units:	feet		
Vertcollection method:	Interpolated from topographic map		
Vert coord refsys:	NGVD29	Countrycode:	US
Aquifername:	Other aquifers		
Formation type:	Not Reported		
Aquifer type:	Not Reported		
Construction date:	Not Reported	Welldepth:	Not Reported
Welldepth units:	Not Reported	Wellholedepth:	Not Reported
Wellholedepth units:	Not Reported		

Ground-water levels, Number of Measurements: 0

T67
NNE **CA WELLS** **CADW60000030632**
1/2 - 1 Mile
Lower

Objectid:	30632
Latitude:	33.3173
Longitude:	-117.1748
Site code:	333173N1171748W001
State well numbe:	10S03W11N006S
Local well name:	''
Well use id:	6
Well use descrip:	Unknown
County id:	37
County name:	San Diego

Basin code:	'9-7'
Basin desc:	San Luis Rey Valley
Dwr region id:	80238
Dwr region:	Southern Region Office
Site id:	CADW60000030632

S68
WNW **CA WELLS** **CADW60000029635**
1/2 - 1 Mile
Lower

Objectid:	29635
Latitude:	33.31
Longitude:	-117.1962
Site code:	333100N1171962W001
State well numbe:	10S03W16H001S
Local well name:	''
Well use id:	6
Well use descrip:	Unknown
County id:	37
County name:	San Diego
Basin code:	'9-7'
Basin desc:	San Luis Rey Valley
Dwr region id:	80238
Dwr region:	Southern Region Office
Site id:	CADW60000029635

U69
NNE **FED USGS** **USGS40000132289**
1/2 - 1 Mile
Lower

Org. Identifier:	USGS-CA		
Formal name:	USGS California Water Science Center		
Monloc Identifier:	USGS-331858117101501		
Monloc name:	010S003W11N007S		
Monloc type:	Well		
Monloc desc:	Not Reported		
Huc code:	18070303	Drainagearea value:	Not Reported
Drainagearea Units:	Not Reported	Contrib drainagearea:	Not Reported
Contrib drainagearea units:	Not Reported	Latitude:	33.3161443
Longitude:	-117.1716998	Sourcemap scale:	Not Reported
Horiz Acc measure:	1	Horiz Acc measure units:	seconds
Horiz Collection method:	Interpolated from map		
Horiz coord refsys:	NAD83	Vert measure val:	225.00
Vert measure units:	feet	Vertacc measure val:	5.
Vert accmeasure units:	feet		
Vertcollection method:	Interpolated from topographic map		
Vert coord refsys:	NGVD29	Countrycode:	US
Aquifername:	California Coastal Basin aquifers		
Formation type:	Not Reported		
Aquifer type:	Not Reported		
Construction date:	19470101	Welldepth:	78
Welldepth units:	ft	Wellholedepth:	Not Reported
Wellholedepth units:	Not Reported		

Ground-water levels, Number of Measurements: 4

Date	Feet below Surface	Feet to Sealevel	Date	Feet below Surface	Feet to Sealevel
1966-07-01	46.00		1965-07-25	45.74	
1952-03-03	9.3		1952-02-07	13.9	

X70
SSW **FED USGS** **USGS40000131946**
1/2 - 1 Mile
Higher

Org. Identifier:	USGS-CA		
Formal name:	USGS California Water Science Center		
Monloc Identifier:	USGS-331726117110801		
Monloc name:	010S003W22L005S		
Monloc type:	Well		
Monloc desc:	Not Reported		
Huc code:	18070303	Drainagearea value:	Not Reported
Drainagearea Units:	Not Reported	Contrib drainagearea:	Not Reported
Contrib drainagearea units:	Not Reported	Latitude:	33.2905894
Longitude:	-117.1864225	Sourcemap scale:	Not Reported
Horiz Acc measure:	Unknown	Horiz Acc measure units:	Unknown
Horiz Collection method:	Interpolated from map		
Horiz coord refsys:	NAD83	Vert measure val:	485.00
Vert measure units:	feet	Vertacc measure val:	10
Vert accmeasure units:	feet		
Vertcollection method:	Interpolated from topographic map		
Vert coord refsys:	NGVD29	Countrycode:	US
Aquifername:	Other aquifers		
Formation type:	Not Reported		
Aquifer type:	Not Reported		
Construction date:	Not Reported	Welldepth:	Not Reported
Welldepth units:	Not Reported	Wellholedepth:	Not Reported
Wellholedepth units:	Not Reported		

Ground-water levels, Number of Measurements: 1

Date	Feet below Surface	Feet to Sealevel
1966-11-01	10.00	

T71
NNE **FED USGS** **USGS40000132304**
1/2 - 1 Mile
Lower

Org. Identifier:	USGS-CA		
Formal name:	USGS California Water Science Center		
Monloc Identifier:	USGS-331902117102301		
Monloc name:	010S003W11N006S		
Monloc type:	Well		
Monloc desc:	Not Reported		
Huc code:	18070303	Drainagearea value:	Not Reported
Drainagearea Units:	Not Reported	Contrib drainagearea:	Not Reported
Contrib drainagearea units:	Not Reported	Latitude:	33.3172553
Longitude:	-117.173922	Sourcemap scale:	Not Reported

Horiz Acc measure:	1	Horiz Acc measure units:	seconds
Horiz Collection method:	Interpolated from map		
Horiz coord refsys:	NAD83	Vert measure val:	220.00
Vert measure units:	feet	Vertacc measure val:	5.
Vert accmeasure units:	feet		
Vertcollection method:	Interpolated from topographic map		
Vert coord refsys:	NGVD29	Countrycode:	US
Aquifername:	California Coastal Basin aquifers		
Formation type:	Not Reported		
Aquifer type:	Not Reported		
Construction date:	19390101	Welldepth:	50
Welldepth units:	ft	Wellholedepth:	Not Reported
Wellholedepth units:	Not Reported		

Ground-water levels, Number of Measurements: 19

Date	Feet below Surface	Feet to Sealevel	Date	Feet below Surface	Feet to Sealevel
1973-03-21	2.57		1972-04-26	5.79	
1971-10-27	6.06		1966-07-26	40.83	
1966-07-01	41.00				
1952-03-03	13.3				
Note: Other conditions existed that would affect the measured water level.					
1941-04-03	4.90				
Note: Other conditions existed that would affect the measured water level.					
1941-01-02	5.00				
Note: Other conditions existed that would affect the measured water level.					
1940-09-02	5.66				
Note: Other conditions existed that would affect the measured water level.					
1940-08-02	5.52				
Note: Other conditions existed that would affect the measured water level.					
1940-06-03	5.15				
Note: Other conditions existed that would affect the measured water level.					
1940-05-01	4.95				
Note: Other conditions existed that would affect the measured water level.					
1940-04-04	4.90				
Note: Other conditions existed that would affect the measured water level.					
1940-03-04	4.93				
Note: Other conditions existed that would affect the measured water level.					
1940-01-29	4.93				
Note: Other conditions existed that would affect the measured water level.					
1939-12-31	5.0				
Note: Other conditions existed that would affect the measured water level.					
1939-11-30	5.0				
Note: Other conditions existed that would affect the measured water level.					
1939-10-31	5.0				
Note: Other conditions existed that would affect the measured water level.					
1939-03-03	8.8				
Note: Other conditions existed that would affect the measured water level.					

U72
NNE
1/2 - 1 Mile
Lower

FED USGS **USGS40000132291**

GEOCHECK® - PHYSICAL SETTING SOURCE MAP FINDINGS

Org. Identifier:	USGS-CA		
Formal name:	USGS California Water Science Center		
Monloc Identifier:	USGS-331859117101601		
Monloc name:	010S003W11N001S		
Monloc type:	Well		
Monloc desc:	Not Reported		
Huc code:	18070303	Drainagearea value:	Not Reported
Drainagearea Units:	Not Reported	Contrib drainagearea:	Not Reported
Contrib drainagearea units:	Not Reported	Latitude:	33.316422
Longitude:	-117.1719776	Sourcemap scale:	Not Reported
Horiz Acc measure:	1	Horiz Acc measure units:	seconds
Horiz Collection method:	Interpolated from map		
Horiz coord refsys:	NAD83	Vert measure val:	220.00
Vert measure units:	feet	Vertacc measure val:	.1
Vert accmeasure units:	feet		
Vertcollection method:	Level or other surveying method		
Vert coord refsys:	NGVD29	Countrycode:	US
Aquifername:	California Coastal Basin aquifers		
Formation type:	Not Reported		
Aquifer type:	Not Reported		
Construction date:	Not Reported	Welldepth:	91
Welldepth units:	ft	Wellholedepth:	Not Reported
Wellholedepth units:	Not Reported		

Ground-water levels, Number of Measurements: 111

Date	Feet below Surface	Feet to Sealevel	Date	Feet below Surface	Feet to Sealevel
1966-07-26	44.01		1966-07-01	44.00	
1965-04-15	46.0		1964-10-30	45.4	
1964-04-17	42.9		1963-11-11	42.2	
1962-05-29	37.1		1962-05-01	36.8	
1962-03-30	30.5		1962-03-02	30.5	
1962-02-02	37.5		1962-01-03	37.8	
1961-12-01	37.9		1961-11-02	37.2	
1961-09-29	37.0		1961-09-01	36.9	
1961-08-01	36.0		1961-06-30	38.9	
1961-06-02	34.8		1961-05-01	34.8	
1961-03-29	33.8		1961-03-01	33.9	
1961-02-01	33.8		1960-12-29	33.9	
1960-11-30	43.4		1960-10-31	33.5	
1960-09-30	32.9		1960-09-01	32.3	
1960-08-01	31.4		1960-06-29	30.1	
1960-06-01	30.1		1960-05-02	29.4	
1960-03-31	29.0		1960-03-01	29.6	
1960-01-29	30.1		1959-12-30	31.6	
1959-11-30	36.5		1959-10-21	27.6	
1959-09-29	27.0		1959-08-31	26.9	
1959-07-25	28.9		1959-07-01	23.8	
1959-05-29	22.8		1959-04-29	22.5	
1959-03-30	21.5		1959-03-02	21.3	
1958-10-01	14.0		1958-09-01	15.2	
1958-08-01	12.5		1958-07-01	12.0	
1958-06-02	10.5		1958-05-01	8.8	
1958-04-09	20.06		1958-02-28	38.0	
1958-02-01	38.0		1957-12-31	37.3	
1957-12-02	37.5		1957-11-01	37.50	
1957-10-01	37.80		1957-08-29	37.10	
1957-07-31	35.28		1957-06-28	34.48	

Ground-water levels, continued.

Date	Feet below Surface	Feet to Sealevel	Date	Feet below Surface	Feet to Sealevel
1957-06-01	34.10		1957-05-01	33.61	
1957-03-28	32.55		1957-02-28	33.20	
1957-01-31	33.32		1957-01-02	33.06	
1956-12-04	32.64		1956-11-07	32.11	
1956-10-02	31.33		1956-09-05	30.58	
1956-08-02	29.14		1956-06-29	27.51	
1956-06-01	27.06		1956-05-01	26.55	
1956-04-01	26.09		1956-03-01	26.06	
1956-01-30	26.14		1956-01-03	26.85	
1955-12-01	26.64		1955-10-31	25.90	
1955-10-01	24.90		1955-09-01	23.69	
1955-08-02	23.16		1955-07-01	21.34	
1955-06-01	21.59		1955-05-03	21.26	
1955-04-05	20.66		1955-03-01	20.63	
1955-01-07	20.48		1954-12-06	20.27	
1954-11-04	20.03		1954-09-28	19.3	
1954-08-31	18.9		1954-08-03	18.49	
1954-07-01	18.05		1954-06-04	17.94	
1954-05-06	18.13		1954-04-02	21.48	
1954-02-03	28.74		1954-01-14	29.65	
1953-12-17	31.16		1953-11-03	35.08	
1953-09-03	44.21				
Note: The site was being pumped.					
1953-08-03	42.34				
Note: The site was being pumped.					
1953-07-08	33.69				
Note: The site was being pumped.					
1953-04-02	25.13		1953-03-10	24.01	
1953-02-05	23.04		1952-02-07	15.76	

U73
NNE **FED USGS** **USGS40000132292**
1/2 - 1 Mile
Lower

Org. Identifier:	USGS-CA		
Formal name:	USGS California Water Science Center		
Monloc Identifier:	USGS-331859117101602		
Monloc name:	010S003W11N002S		
Monloc type:	Well		
Monloc desc:	Not Reported		
Huc code:	18070303	Drainagearea value:	Not Reported
Drainagearea Units:	Not Reported	Contrib drainagearea:	Not Reported
Contrib drainagearea units:	Not Reported	Latitude:	33.316422
Longitude:	-117.1719776	Sourcemap scale:	Not Reported
Horiz Acc measure:	1	Horiz Acc measure units:	seconds
Horiz Collection method:	Interpolated from map		
Horiz coord refsys:	NAD83	Vert measure val:	221.00
Vert measure units:	feet	Vertacc measure val:	20
Vert accmeasure units:	feet		
Vertcollection method:	Interpolated from topographic map		
Vert coord refsys:	NGVD29	Countrycode:	US
Aquifername:	California Coastal Basin aquifers		
Formation type:	Not Reported		

Aquifer type:	Not Reported		
Construction date:	Not Reported	Welldepth:	Not Reported
Welldepth units:	Not Reported	Wellholedepth:	Not Reported
Wellholedepth units:	Not Reported		

Ground-water levels, Number of Measurements: 0

U74
NNE **FED USGS** **USGS40000132293**
1/2 - 1 Mile
Lower

Org. Identifier:	USGS-CA		
Formal name:	USGS California Water Science Center		
Monloc Identifier:	USGS-331859117101603		
Monloc name:	010S003W11N003S		
Monloc type:	Well		
Monloc desc:	Not Reported		
Huc code:	18070303	Drainagearea value:	Not Reported
Drainagearea Units:	Not Reported	Contrib drainagearea:	Not Reported
Contrib drainagearea units:	Not Reported	Latitude:	33.316422
Longitude:	-117.1719776	Sourcemap scale:	Not Reported
Horiz Acc measure:	1	Horiz Acc measure units:	seconds
Horiz Collection method:	Interpolated from map		
Horiz coord refsys:	NAD83	Vert measure val:	221.00
Vert measure units:	feet	Vertacc measure val:	5.
Vert accmeasure units:	feet		
Vertcollection method:	Interpolated from topographic map		
Vert coord refsys:	NGVD29	Countrycode:	US
Aquifername:	California Coastal Basin aquifers		
Formation type:	Not Reported		
Aquifer type:	Not Reported		
Construction date:	Not Reported	Welldepth:	67
Welldepth units:	ft	Wellholedepth:	Not Reported
Wellholedepth units:	Not Reported		

Ground-water levels, Number of Measurements: 1

Date	Feet below Surface	Feet to Sealevel
1966-07-01	44.00	

U75
NNE **CA WELLS** **CADW60000030631**
1 - 2 Miles
Lower

Objectid:	30631
Latitude:	33.3164
Longitude:	-117.1715
Site code:	333164N1171715W001
State well numbe:	10S03W11N004S
Local well name:	’’
Well use id:	6
Well use descrip:	Unknown
County id:	37
County name:	San Diego

Basin code:	'9-7'
Basin desc:	San Luis Rey Valley
Dwr region id:	80238
Dwr region:	Southern Region Office
Site id:	CADW60000030631

76
SSE **FED USGS** **USGS40000131939**
1 - 2 Miles
Higher

Org. Identifier:	USGS-CA		
Formal name:	USGS California Water Science Center		
Monloc Identifier:	USGS-331724117103001		
Monloc name:	010S003W22J001S		
Monloc type:	Well		
Monloc desc:	Not Reported		
Huc code:	18070303	Drainagearea value:	Not Reported
Drainagearea Units:	Not Reported	Contrib drainagearea:	Not Reported
Contrib drainagearea units:	Not Reported	Latitude:	33.2900339
Longitude:	-117.1758667	Sourcemap scale:	Not Reported
Horiz Acc measure:	Unknown	Horiz Acc measure units:	Unknown
Horiz Collection method:	Interpolated from map		
Horiz coord refsys:	NAD83	Vert measure val:	570.00
Vert measure units:	feet	Vertacc measure val:	10
Vert accmeasure units:	feet		
Vertcollection method:	Interpolated from topographic map		
Vert coord refsys:	NGVD29	Countrycode:	US
Aquifername:	Other aquifers		
Formation type:	Not Reported		
Aquifer type:	Not Reported		
Construction date:	Not Reported	Welldepth:	Not Reported
Welldepth units:	Not Reported	Wellholedepth:	Not Reported
Wellholedepth units:	Not Reported		

Ground-water levels, Number of Measurements: 1

Date	Feet below Surface	Feet to Sealevel
1966-11-01	55.00	

W77
NW **CA WELLS** **CADW60000029461**
1 - 2 Miles
Lower

Objectid:	29461
Latitude:	33.3136
Longitude:	-117.194
Site code:	333136N1171940W001
State well numbe:	10S03W16A001S
Local well name:	''
Well use id:	6
Well use descrip:	Unknown
County id:	37
County name:	San Diego

Basin code:	'9-7'
Basin desc:	San Luis Rey Valley
Dwr region id:	80238
Dwr region:	Southern Region Office
Site id:	CADW60000029461

Y78
WNW **FED USGS** **USGS40000132217**
1 - 2 Miles
Lower

Org. Identifier:	USGS-CA		
Formal name:	USGS California Water Science Center		
Monloc Identifier:	USGS-331835117114601		
Monloc name:	010S003W16G004S		
Monloc type:	Well		
Monloc desc:	Not Reported		
Huc code:	18070303	Drainagearea value:	Not Reported
Drainagearea Units:	Not Reported	Contrib drainagearea:	Not Reported
Contrib drainagearea units:	Not Reported	Latitude:	33.3097554
Longitude:	-117.1969783	Sourcemap scale:	Not Reported
Horiz Acc measure:	Unknown	Horiz Acc measure units:	Unknown
Horiz Collection method:	Interpolated from map		
Horiz coord refsys:	NAD83	Vert measure val:	197.00
Vert measure units:	feet	Vertacc measure val:	10
Vert accmeasure units:	feet		
Vertcollection method:	Interpolated from topographic map		
Vert coord refsys:	NGVD29	Countrycode:	US
Aquifername:	California Coastal Basin aquifers		
Formation type:	Not Reported		
Aquifer type:	Not Reported		
Construction date:	Not Reported	Welldepth:	100
Welldepth units:	ft	Wellholedepth:	Not Reported
Wellholedepth units:	Not Reported		

Ground-water levels, Number of Measurements: 1

Date	Feet below Surface	Feet to Sealevel
1966-07-01	32.00	

Z79
NNE **CA WELLS** **CADW60000003125**
1 - 2 Miles
Lower

Objectid:	3125
Latitude:	33.3178
Longitude:	-117.174
Site code:	333178N1171740W001
State well numbe:	10S03W11M001S
Local well name:	''
Well use id:	6
Well use descrip:	Unknown
County id:	37
County name:	San Diego

Basin code: '9-7'
Basin desc: San Luis Rey Valley
Dwr region id: 80238
Dwr region: Southern Region Office
Site id: CADW60000003125

AA80
NE **FED USGS** **USGS40000132290**
1 - 2 Miles
Lower

Org. Identifier:	USGS-CA		
Formal name:	USGS California Water Science Center		
Monloc Identifier:	USGS-331859117101101		
Monloc name:	010S003W11N004S		
Monloc type:	Well		
Monloc desc:	Not Reported		
Huc code:	18070303	Drainagearea value:	Not Reported
Drainagearea Units:	Not Reported	Contrib drainagearea:	Not Reported
Contrib drainagearea units:	Not Reported	Latitude:	33.316422
Longitude:	-117.1705886	Sourcemap scale:	Not Reported
Horiz Acc measure:	1	Horiz Acc measure units:	seconds
Horiz Collection method:	Interpolated from map		
Horiz coord refsys:	NAD83	Vert measure val:	222.00
Vert measure units:	feet	Vertacc measure val:	.1
Vert accmeasure units:	feet		
Vertcollection method:	Level or other surveying method		
Vert coord refsys:	NGVD29	Countrycode:	US
Aquifername:	California Coastal Basin aquifers		
Formation type:	Not Reported		
Aquifer type:	Not Reported		
Construction date:	19470101	Welldepth:	67
Welldepth units:	ft	Wellholedepth:	Not Reported
Wellholedepth units:	Not Reported		

Ground-water levels, Number of Measurements: 38

Date	Feet below Surface	Feet to Sealevel	Date	Feet below Surface	Feet to Sealevel
1966-07-25	45.32		1966-07-01	45.00	
1965-03-15	48.8		1965-02-15	50.0	
1965-01-15	50.0		1964-12-18	50.0	
1964-10-16	48.8		1964-08-14	47.9	
1964-06-16	46.5		1964-04-16	45.9	
1964-03-16	45.9		1964-02-14	45.8	
1964-01-16	46.7		1963-12-16	45.7	
1963-11-15	45.7		1963-10-14	45.6	
1963-09-16	45.5		1963-08-14	44.9	
1963-07-15	43.7		1963-06-17	42.9	
1963-05-15	42.5		1963-04-16	42.8	
1963-03-20	42.4		1963-02-18	45.5	
1963-01-16	42.1		1962-12-14	41.9	
1962-11-15	41.8		1962-10-15	41.5	
1962-09-14	41.3		1962-08-22	41.1	
1962-07-16	40.6		1962-06-19	40.2	
1962-05-17	40.0		1962-04-16	39.7	
1962-03-15	39.9		1962-02-20	40.3	
1962-01-15	40.5		1952-03-03	10.3	

Map ID
Direction
Distance
Elevation | Database | EDR ID Number

V81
ESE
1 - 2 Miles
Higher | **FED USGS** | **USGS40000132059**

Org. Identifier:	USGS-CA		
Formal name:	USGS California Water Science Center		
Monloc Identifier:	USGS-331754117094801		
Monloc name:	010S003W23B002S		
Monloc type:	Well		
Monloc desc:	Not Reported		
Huc code:	18070303	Drainagearea value:	Not Reported
Drainagearea Units:	Not Reported	Contrib drainagearea:	Not Reported
Contrib drainagearea units:	Not Reported	Latitude:	33.2983671
Longitude:	-117.1641996	Sourcemap scale:	Not Reported
Horiz Acc measure:	Unknown	Horiz Acc measure units:	Unknown
Horiz Collection method:	Interpolated from map		
Horiz coord refsys:	NAD83	Vert measure val:	615.00
Vert measure units:	feet	Vertacc measure val:	10
Vert accmeasure units:	feet		
Vertcollection method:	Interpolated from topographic map		
Vert coord refsys:	NGVD29	Countrycode:	US
Aquifername:	Other aquifers		
Formation type:	Not Reported		
Aquifer type:	Not Reported		
Construction date:	Not Reported	Welldepth:	58
Welldepth units:	ft	Wellholedepth:	Not Reported
Wellholedepth units:	Not Reported		

Ground-water levels, Number of Measurements: 1

Date	Feet below Surface	Feet to Sealevel
1966-11-01	25.00	

Z82
NNE
1 - 2 Miles
Lower | **FED USGS** | **USGS40000132316**

Org. Identifier:	USGS-CA		
Formal name:	USGS California Water Science Center		
Monloc Identifier:	USGS-331904117102001		
Monloc name:	010S003W11M001S		
Monloc type:	Well		
Monloc desc:	Not Reported		
Huc code:	18070303	Drainagearea value:	Not Reported
Drainagearea Units:	Not Reported	Contrib drainagearea:	Not Reported
Contrib drainagearea units:	Not Reported	Latitude:	33.3178109
Longitude:	-117.1730887	Sourcemap scale:	Not Reported
Horiz Acc measure:	1	Horiz Acc measure units:	seconds
Horiz Collection method:	Interpolated from map		
Horiz coord refsys:	NAD83	Vert measure val:	225.00
Vert measure units:	feet	Vertacc measure val:	.1
Vert accmeasure units:	feet		
Vertcollection method:	Level or other surveying method		
Vert coord refsys:	NGVD29	Countrycode:	US
Aquifername:	California Coastal Basin aquifers		
Formation type:	Not Reported		

Aquifer type:	Not Reported		
Construction date:	19450101	Welldepth:	67
Welldepth units:	ft	Wellholedepth:	Not Reported
Wellholedepth units:	Not Reported		

Ground-water levels, Number of Measurements: 3

Date	Feet below Surface	Feet to Sealevel	Date	Feet below Surface	Feet to Sealevel
1966-07-25	42.31		1966-07-01	42.00	
1952-03-03	12.1				

Y83
WNW **CA WELLS** **CADW60000029473**
1 - 2 Miles
Lower

Objectid:	29473
Latitude:	33.3098
Longitude:	-117.1979
Site code:	333098N1171979W001
State well numbe:	10S03W16G004S
Local well name:	''
Well use id:	6
Well use descrip:	Unknown
County id:	37
County name:	San Diego
Basin code:	'9-7'
Basin desc:	San Luis Rey Valley
Dwr region id:	80238
Dwr region:	Southern Region Office
Site id:	CADW60000029473

AB84
NW **FED USGS** **USGS40000132255**
1 - 2 Miles
Lower

Org. Identifier:	USGS-CA		
Formal name:	USGS California Water Science Center		
Monloc Identifier:	USGS-331848117114101		
Monloc name:	010S003W16B002S		
Monloc type:	Well		
Monloc desc:	Not Reported		
Huc code:	18070303	Drainagearea value:	Not Reported
Drainagearea Units:	Not Reported	Contrib drainagearea:	Not Reported
Contrib drainagearea units:	Not Reported	Latitude:	33.3133664
Longitude:	-117.1955894	Sourcemap scale:	Not Reported
Horiz Acc measure:	Unknown	Horiz Acc measure units:	Unknown
Horiz Collection method:	Interpolated from map		
Horiz coord refsys:	NAD83	Vert measure val:	200.00
Vert measure units:	feet	Vertacc measure val:	10
Vert accmeasure units:	feet		
Vertcollection method:	Interpolated from topographic map		
Vert coord refsys:	NGVD29	Countrycode:	US
Aquifername:	California Coastal Basin aquifers		
Formation type:	Not Reported		

Aquifer type:	Not Reported		
Construction date:	19500101	Welldepth:	75
Welldepth units:	ft	Wellholedepth:	Not Reported
Wellholedepth units:	Not Reported		

Ground-water levels, Number of Measurements: 3

Date	Feet below Surface	Feet to Sealevel	Date	Feet below Surface	Feet to Sealevel
1966-07-27	30.82		1966-07-01	31.00	
1950-10-20	24.33				

85
SSW **FED USGS** **USGS40000131932**
1 - 2 Miles
Higher

Org. Identifier:	USGS-CA		
Formal name:	USGS California Water Science Center		
Monloc Identifier:	USGS-331723117111501		
Monloc name:	010S003W22M002S		
Monloc type:	Well		
Monloc desc:	Not Reported		
Huc code:	18070303	Drainagearea value:	Not Reported
Drainagearea Units:	Not Reported	Contrib drainagearea:	Not Reported
Contrib drainagearea units:	Not Reported	Latitude:	33.2897561
Longitude:	-117.188367	Sourcemap scale:	Not Reported
Horiz Acc measure:	Unknown	Horiz Acc measure units:	Unknown
Horiz Collection method:	Interpolated from map		
Horiz coord refsys:	NAD83	Vert measure val:	450.00
Vert measure units:	feet	Vertacc measure val:	10
Vert accmeasure units:	feet		
Vertcollection method:	Interpolated from topographic map		
Vert coord refsys:	NGVD29	Countrycode:	US
Aquifername:	Other aquifers		
Formation type:	Not Reported		
Aquifer type:	Not Reported		
Construction date:	Not Reported	Welldepth:	21
Welldepth units:	ft	Wellholedepth:	Not Reported
Wellholedepth units:	Not Reported		

Ground-water levels, Number of Measurements: 1

Date	Feet below Surface	Feet to Sealevel
1966-11-01	3.00	

AA86
NNE **CA WELLS** **CADW60000030633**
1 - 2 Miles
Lower

Objectid:	30633
Latitude:	33.3173
Longitude:	-117.1707
Site code:	333173N1171707W001
State well numbe:	10S03W11P001S
Local well name:	''
Well use id:	6
Well use descrip:	Unknown
County id:	37
County name:	San Diego

Basin code:	'9-7'
Basin desc:	San Luis Rey Valley
Dwr region id:	80238
Dwr region:	Southern Region Office
Site id:	CADW60000030633

AC87
West
1 - 2 Miles
Lower

FED USGS **USGS40000132156**

Org. Identifier:	USGS-CA		
Formal name:	USGS California Water Science Center		
Monloc Identifier:	USGS-331820117115501		
Monloc name:	010S003W16K001S		
Monloc type:	Well		
Monloc desc:	Not Reported		
Huc code:	18070303	Drainagearea value:	Not Reported
Drainagearea Units:	Not Reported	Contrib drainagearea:	Not Reported
Contrib drainagearea units:	Not Reported	Latitude:	33.3055889
Longitude:	-117.1994784	Sourcemap scale:	Not Reported
Horiz Acc measure:	Unknown	Horiz Acc measure units:	Unknown
Horiz Collection method:	Interpolated from map		
Horiz coord refsys:	NAD83	Vert measure val:	192.00
Vert measure units:	feet	Vertacc measure val:	10
Vert accmeasure units:	feet		
Vertcollection method:	Interpolated from topographic map		
Vert coord refsys:	NGVD29	Countrycode:	US
Aquifername:	California Coastal Basin aquifers		
Formation type:	Not Reported		
Aquifer type:	Not Reported		
Construction date:	Not Reported	Welldepth:	23
Welldepth units:	ft	Wellholedepth:	Not Reported
Wellholedepth units:	Not Reported		

Ground-water levels, Number of Measurements: 2

Date	Feet below Surface	Feet to Sealevel	Date	Feet below Surface	Feet to Sealevel
1930-01-16	2.25		1929-09-21	2.95	

AD88
NNE
1 - 2 Miles
Lower

CA WELLS **CADW60000030629**

Objectid:	30629
Latitude:	33.3184
Longitude:	-117.1726
Site code:	333184N1171726W001
State well numbe:	10S03W11M002S
Local well name:	''
Well use id:	6
Well use descrip:	Unknown
County id:	37
County name:	San Diego

Basin code:	'9-7'
Basin desc:	San Luis Rey Valley
Dwr region id:	80238
Dwr region:	Southern Region Office
Site id:	CADW60000030629

AA89
NE **FED USGS** **USGS40000132303**
1 - 2 Miles
Lower

Org. Identifier:	USGS-CA		
Formal name:	USGS California Water Science Center		
Monloc Identifier:	USGS-331902117100801		
Monloc name:	010S003W11P001S		
Monloc type:	Well		
Monloc desc:	Not Reported		
Huc code:	18070303	Drainagearea value:	Not Reported
Drainagearea Units:	Not Reported	Contrib drainagearea:	Not Reported
Contrib drainagearea units:	Not Reported	Latitude:	33.3172554
Longitude:	-117.1697553	Sourcemap scale:	Not Reported
Horiz Acc measure:	1	Horiz Acc measure units:	seconds
Horiz Collection method:	Interpolated from map		
Horiz coord refsys:	NAD83	Vert measure val:	223.00
Vert measure units:	feet	Vertacc measure val:	5.
Vert accmeasure units:	feet		
Vertcollection method:	Interpolated from topographic map		
Vert coord refsys:	NGVD29	Countrycode:	US
Aquifername:	California Coastal Basin aquifers		
Formation type:	Not Reported		
Aquifer type:	Not Reported		
Construction date:	19590101	Welldepth:	80
Welldepth units:	ft	Wellholedepth:	Not Reported
Wellholedepth units:	Not Reported		

Ground-water levels, Number of Measurements: 1

Date	Feet below Surface	Feet to Sealevel
1966-07-01	47.00	

AB90
NW **CA WELLS** **CADW60000029462**
1 - 2 Miles
Lower

Objectid:	29462
Latitude:	33.3134
Longitude:	-117.1965
Site code:	333134N1171965W001
State well numbe:	10S03W16B002S
Local well name:	''
Well use id:	6
Well use descrip:	Unknown
County id:	37
County name:	San Diego

Basin code: '9-7'
Basin desc: San Luis Rey Valley
Dwr region id: 80238
Dwr region: Southern Region Office
Site id: CADW60000029462

AD91
NNE **FED USGS** **USGS40000132326**
1 - 2 Miles
Lower

Org. Identifier:	USGS-CA		
Formal name:	USGS California Water Science Center		
Monloc Identifier:	USGS-331906117101501		
Monloc name:	010S003W11M002S		
Monloc type:	Well		
Monloc desc:	Not Reported		
Huc code:	18070303	Drainagearea value:	Not Reported
Drainagearea Units:	Not Reported	Contrib drainagearea:	Not Reported
Contrib drainagearea units:	Not Reported	Latitude:	33.3183664
Longitude:	-117.1716998	Sourcemap scale:	Not Reported
Horiz Acc measure:	1	Horiz Acc measure units:	seconds
Horiz Collection method:	Interpolated from map		
Horiz coord refsys:	NAD83	Vert measure val:	236.00
Vert measure units:	feet	Vertacc measure val:	.1
Vert accmeasure units:	feet		
Vertcollection method:	Level or other surveying method		
Vert coord refsys:	NGVD29	Countrycode:	US
Aquifername:	California Coastal Basin aquifers		
Formation type:	Not Reported		
Aquifer type:	Not Reported		
Construction date:	19470101	Welldepth:	70
Welldepth units:	ft	Wellholedepth:	Not Reported
Wellholedepth units:	Not Reported		

Ground-water levels, Number of Measurements: 1

Date	Feet below Surface	Feet to Sealevel
1952-03-05	143	

AE92
WNW **FED USGS** **USGS40000132207**
1 - 2 Miles
Lower

Org. Identifier:	USGS-CA		
Formal name:	USGS California Water Science Center		
Monloc Identifier:	USGS-331834117115401		
Monloc name:	010S003W16G001S		
Monloc type:	Well		
Monloc desc:	Not Reported		
Huc code:	18070303	Drainagearea value:	Not Reported
Drainagearea Units:	Not Reported	Contrib drainagearea:	Not Reported
Contrib drainagearea units:	Not Reported	Latitude:	33.3094777
Longitude:	-117.1992006	Sourcemap scale:	Not Reported

Horiz Acc measure:	1	Horiz Acc measure units:	seconds
Horiz Collection method:	Interpolated from map		
Horiz coord refsys:	NAD83	Vert measure val:	191.00
Vert measure units:	feet	Vertacc measure val:	20
Vert accmeasure units:	feet		
Vertcollection method:	Interpolated from topographic map		
Vert coord refsys:	NGVD29	Countrycode:	US
Aquifername:	California Coastal Basin aquifers		
Formation type:	Not Reported		
Aquifer type:	Not Reported		
Construction date:	Not Reported	Welldepth:	Not Reported
Welldepth units:	Not Reported	Wellholedepth:	Not Reported
Wellholedepth units:	Not Reported		

Ground-water levels, Number of Measurements: 2

Date	Feet below Surface	Feet to Sealevel	Date	Feet below Surface	Feet to Sealevel
1966-08-02	32.21				
1958-01-04	44.4				

Note: The site was being pumped.

AE93
WNW **FED USGS** **USGS40000132227**
1 - 2 Miles
Lower

Org. Identifier:	USGS-CA		
Formal name:	USGS California Water Science Center		
Monloc Identifier:	USGS-331837117115301		
Monloc name:	010S003W16G005S		
Monloc type:	Well		
Monloc desc:	Not Reported		
Huc code:	18070303	Drainagearea value:	Not Reported
Drainagearea Units:	Not Reported	Contrib drainagearea:	Not Reported
Contrib drainagearea units:	Not Reported	Latitude:	33.310311
Longitude:	-117.1989228	Sourcemap scale:	Not Reported
Horiz Acc measure:	Unknown	Horiz Acc measure units:	Unknown
Horiz Collection method:	Interpolated from map		
Horiz coord refsys:	NAD83	Vert measure val:	195.00
Vert measure units:	feet	Vertacc measure val:	10
Vert accmeasure units:	feet		
Vertcollection method:	Interpolated from topographic map		
Vert coord refsys:	NGVD29	Countrycode:	US
Aquifername:	California Coastal Basin aquifers		
Formation type:	Not Reported		
Aquifer type:	Not Reported		
Construction date:	Not Reported	Welldepth:	100
Welldepth units:	ft	Wellholedepth:	Not Reported
Wellholedepth units:	Not Reported		

Ground-water levels, Number of Measurements: 1

Date	Feet below Surface	Feet to Sealevel
1966-07-01	33.00	

Map ID
Direction
Distance
Elevation | Database | EDR ID Number

AC94
West
1 - 2 Miles
Lower

CA WELLS **CADW60000029636**

Objectid:	29636
Latitude:	33.3056
Longitude:	-117.2004
Site code:	333056N1172004W001
State well numbe:	10S03W16K001S
Local well name:	''
Well use id:	6
Well use descrip:	Unknown
County id:	37
County name:	San Diego
Basin code:	'9-7'
Basin desc:	San Luis Rey Valley
Dwr region id:	80238
Dwr region:	Southern Region Office
Site id:	CADW60000029636

95
SSW
1 - 2 Miles
Higher

FED USGS **USGS40000131933**

Org. Identifier:	USGS-CA		
Formal name:	USGS California Water Science Center		
Monloc Identifier:	USGS-331723117112401		
Monloc name:	010S003W22M001S		
Monloc type:	Well		
Monloc desc:	Not Reported		
Huc code:	18070303	Drainagearea value:	Not Reported
Drainagearea Units:	Not Reported	Contrib drainagearea:	Not Reported
Contrib drainagearea units:	Not Reported	Latitude:	33.2897561
Longitude:	-117.190867	Sourcemap scale:	Not Reported
Horiz Acc measure:	Unknown	Horiz Acc measure units:	Unknown
Horiz Collection method:	Interpolated from map		
Horiz coord refsys:	NAD83	Vert measure val:	450.00
Vert measure units:	feet	Vertacc measure val:	10
Vert accmeasure units:	feet		
Vertcollection method:	Interpolated from topographic map		
Vert coord refsys:	NGVD29	Countrycode:	US
Aquifername:	Other aquifers		
Formation type:	Not Reported		
Aquifer type:	Not Reported		
Construction date:	19510101	Welldepth:	53
Welldepth units:	ft	Wellholedepth:	Not Reported
Wellholedepth units:	Not Reported		

Ground-water levels, Number of Measurements: 1

Date	Feet below Surface	Feet to Sealevel
1966-11-01	18.00	

Map ID
Direction
Distance
Elevation | Database | EDR ID Number

AE96
WNW
1 - 2 Miles
Lower

FED USGS **USGS40000132208**

Org. Identifier:	USGS-CA		
Formal name:	USGS California Water Science Center		
Monloc Identifier:	USGS-331834117115601		
Monloc name:	010S003W16G002S		
Monloc type:	Well		
Monloc desc:	Not Reported		
Huc code:	18070303	Drainagearea value:	Not Reported
Drainagearea Units:	Not Reported	Contrib drainagearea:	Not Reported
Contrib drainagearea units:	Not Reported	Latitude:	33.3094777
Longitude:	-117.1997562	Sourcemap scale:	Not Reported
Horiz Acc measure:	Unknown	Horiz Acc measure units:	Unknown
Horiz Collection method:	Interpolated from map		
Horiz coord refsys:	NAD83	Vert measure val:	191.00
Vert measure units:	feet	Vertacc measure val:	10
Vert accmeasure units:	feet		
Vertcollection method:	Interpolated from topographic map		
Vert coord refsys:	NGVD29	Countrycode:	US
Aquifername:	California Coastal Basin aquifers		
Formation type:	Not Reported		
Aquifer type:	Not Reported		
Construction date:	Not Reported	Welldepth:	75
Welldepth units:	ft	Wellholedepth:	Not Reported
Wellholedepth units:	Not Reported		

Ground-water levels, Number of Measurements: 3

Date	Feet below Surface	Feet to Sealevel	Date	Feet below Surface	Feet to Sealevel
1966-08-02	32.49		1966-08-01	32.00	
1958-01-06	49.3				

AF97
NW
1 - 2 Miles
Lower

FED USGS **USGS40000132275**

Org. Identifier:	USGS-CA		
Formal name:	USGS California Water Science Center		
Monloc Identifier:	USGS-331852117114501		
Monloc name:	010S003W16B001S		
Monloc type:	Well		
Monloc desc:	Not Reported		
Huc code:	18070303	Drainagearea value:	Not Reported
Drainagearea Units:	Not Reported	Contrib drainagearea:	Not Reported
Contrib drainagearea units:	Not Reported	Latitude:	33.3144775
Longitude:	-117.1967005	Sourcemap scale:	Not Reported
Horiz Acc measure:	Unknown	Horiz Acc measure units:	Unknown
Horiz Collection method:	Interpolated from map		
Horiz coord refsys:	NAD83	Vert measure val:	200.00
Vert measure units:	feet	Vertacc measure val:	10
Vert accmeasure units:	feet		
Vertcollection method:	Interpolated from topographic map		
Vert coord refsys:	NGVD29	Countrycode:	US
Aquifername:	California Coastal Basin aquifers		
Formation type:	Not Reported		

Aquifer type:	Not Reported		
Construction date:	Not Reported	Welldepth:	60
Welldepth units:	ft	Wellholedepth:	Not Reported
Wellholedepth units:	Not Reported		

Ground-water levels, Number of Measurements: 4

Date	Feet below Surface	Feet to Sealevel	Date	Feet below Surface	Feet to Sealevel
1972-04-26	0.02		1966-07-22	27.32	
1966-07-01	27.00		1953-12-02	28.62	

AE98
WNW
1 - 2 Miles
Lower

FED USGS **USGS40000132220**

Org. Identifier:	USGS-CA		
Formal name:	USGS California Water Science Center		
Monloc Identifier:	USGS-331836117115601		
Monloc name:	010S003W16F003S		
Monloc type:	Well		
Monloc desc:	Not Reported		
Huc code:	18070303	Drainagearea value:	Not Reported
Drainagearea Units:	Not Reported	Contrib drainagearea:	Not Reported
Contrib drainagearea units:	Not Reported	Latitude:	33.3100332
Longitude:	-117.1997562	Sourcemap scale:	Not Reported
Horiz Acc measure:	Unknown	Horiz Acc measure units:	Unknown
Horiz Collection method:	Interpolated from map		
Horiz coord refsys:	NAD83	Vert measure val:	193.00
Vert measure units:	feet	Vertacc measure val:	10
Vert accmeasure units:	feet		
Vertcollection method:	Interpolated from topographic map		
Vert coord refsys:	NGVD29	Countrycode:	US
Aquifername:	California Coastal Basin aquifers		
Formation type:	Not Reported		
Aquifer type:	Not Reported		
Construction date:	19450101	Welldepth:	77
Welldepth units:	ft	Wellholedepth:	Not Reported
Wellholedepth units:	Not Reported		

Ground-water levels, Number of Measurements: 3

Date	Feet below Surface	Feet to Sealevel	Date	Feet below Surface	Feet to Sealevel
1966-08-02	33.65		1966-08-01	34.00	
1958-01-06	49.7				

Note: The site was being pumped.

AE99
WNW
1 - 2 Miles
Lower

CA WELLS **CADW60000029471**

Objectid:	29471
Latitude:	33.3095
Longitude:	-117.2001
Site code:	333095N1172001W001
State well numbe:	10S03W16G001S
Local well name:	''
Well use id:	6
Well use descrip:	Unknown
County id:	37
County name:	San Diego
Basin code:	'9-7'
Basin desc:	San Luis Rey Valley
Dwr region id:	80238
Dwr region:	Southern Region Office
Site id:	CADW60000029471

AE100
WNW
1 - 2 Miles
Lower

CA WELLS **CADW60000034200**

Objectid:	34200
Latitude:	33.3103
Longitude:	-117.1998
Site code:	333103N1171998W001
State well numbe:	10S03W16G005S
Local well name:	''
Well use id:	6
Well use descrip:	Unknown
County id:	37
County name:	San Diego
Basin code:	'9-7'
Basin desc:	San Luis Rey Valley
Dwr region id:	80238
Dwr region:	Southern Region Office
Site id:	CADW60000034200

AE101
WNW
1 - 2 Miles
Lower

FED USGS **USGS40000132205**

Org. Identifier:	USGS-CA		
Formal name:	USGS California Water Science Center		
Monloc Identifier:	USGS-331833117115801		
Monloc name:	010S003W16F009S		
Monloc type:	Well		
Monloc desc:	Not Reported		
Huc code:	18070303	Drainagearea value:	Not Reported
Drainagearea Units:	Not Reported	Contrib drainagearea:	Not Reported
Contrib drainagearea units:	Not Reported	Latitude:	33.3091999
Longitude:	-117.2003118	Sourcemap scale:	Not Reported

Horiz Acc measure:	Unknown	Horiz Acc measure units:	Unknown
Horiz Collection method:	Interpolated from map		
Horiz coord refsys:	NAD83	Vert measure val:	190.00
Vert measure units:	feet	Vertacc measure val:	10
Vert accmeasure units:	feet		
Vertcollection method:	Interpolated from topographic map		
Vert coord refsys:	NGVD29	Countrycode:	US
Aquifername:	California Coastal Basin aquifers		
Formation type:	Not Reported		
Aquifer type:	Not Reported		
Construction date:	Not Reported	Welldepth:	64
Welldepth units:	ft	Wellholedepth:	Not Reported
Wellholedepth units:	Not Reported		

Ground-water levels, Number of Measurements: 3

Date	Feet below Surface	Feet to Sealevel	Date	Feet below Surface	Feet to Sealevel
1966-08-02	31.45				
Note: A nearby site that taps the same aquifer was being pumped.					
1966-08-01	31.00				
1958-01-06	48.3				
Note: The site was being pumped.					

102
ESE
1 - 2 Miles
Higher

FED USGS **USGS40000132070**

Org. Identifier:	USGS-CA		
Formal name:	USGS California Water Science Center		
Monloc Identifier:	USGS-331757117093601		
Monloc name:	010S003W23A001S		
Monloc type:	Well		
Monloc desc:	Not Reported		
Huc code:	18070303	Drainagearea value:	Not Reported
Drainagearea Units:	Not Reported	Contrib drainagearea:	Not Reported
Contrib drainagearea units:	Not Reported	Latitude:	33.2992004
Longitude:	-117.1608662	Sourcemap scale:	Not Reported
Horiz Acc measure:	Unknown	Horiz Acc measure units:	Unknown
Horiz Collection method:	Interpolated from map		
Horiz coord refsys:	NAD83	Vert measure val:	645.00
Vert measure units:	feet	Vertacc measure val:	10
Vert accmeasure units:	feet		
Vertcollection method:	Interpolated from topographic map		
Vert coord refsys:	NGVD29	Countrycode:	US
Aquifername:	Other aquifers		
Formation type:	Not Reported		
Aquifer type:	Not Reported		
Construction date:	Not Reported	Welldepth:	92
Welldepth units:	ft	Wellholedepth:	Not Reported
Wellholedepth units:	Not Reported		

Ground-water levels, Number of Measurements: 1

Date	Feet below Surface	Feet to Sealevel
1966-11-01	21.00	

GEOCHECK® - PHYSICAL SETTING SOURCE MAP FINDINGS

Map ID
Direction
Distance
Elevation | Database | EDR ID Number

AG103
WNW
1 - 2 Miles
Lower

FED USGS **USGS40000132209**

Org. Identifier:	USGS-CA		
Formal name:	USGS California Water Science Center		
Monloc Identifier:	USGS-331834117115901		
Monloc name:	010S003W16F004S		
Monloc type:	Well		
Monloc desc:	Not Reported		
Huc code:	18070303	Drainagearea value:	Not Reported
Drainagearea Units:	Not Reported	Contrib drainagearea:	Not Reported
Contrib drainagearea units:	Not Reported	Latitude:	33.3094776
Longitude:	-117.2005895	Sourcemap scale:	Not Reported
Horiz Acc measure:	Unknown	Horiz Acc measure units:	Unknown
Horiz Collection method:	Interpolated from map		
Horiz coord refsys:	NAD83	Vert measure val:	192.00
Vert measure units:	feet	Vertacc measure val:	10
Vert accmeasure units:	feet		
Vertcollection method:	Interpolated from topographic map		
Vert coord refsys:	NGVD29	Countrycode:	US
Aquifername:	California Coastal Basin aquifers		
Formation type:	Not Reported		
Aquifer type:	Not Reported		
Construction date:	Not Reported	Welldepth:	80
Welldepth units:	ft	Wellholedepth:	Not Reported
Wellholedepth units:	Not Reported		

Ground-water levels, Number of Measurements: 3

Date	Feet below Surface	Feet to Sealevel	Date	Feet below Surface	Feet to Sealevel
1966-08-02	31.65		1966-08-01	32.00	
1958-01-06	56.5				

Note: The site was being pumped.

AF104
NW
1 - 2 Miles
Lower

CA WELLS **CADW60000034191**

Objectid:	34191
Latitude:	33.3145
Longitude:	-117.1976
Site code:	333145N1171976W001
State well numbe:	10S03W16B001S
Local well name:	’’
Well use id:	6
Well use descrip:	Unknown
County id:	37
County name:	San Diego

Basin code:	'9-7'
Basin desc:	San Luis Rey Valley
Dwr region id:	80238
Dwr region:	Southern Region Office
Site id:	CADW60000034191

AG105
WNW
1 - 2 Miles
Lower

CA WELLS **CADW60000029472**

Objectid:	29472
Latitude:	33.3095
Longitude:	-117.2007
Site code:	333095N1172007W001
State well numbe:	10S03W16G002S
Local well name:	''
Well use id:	6
Well use descrip:	Unknown
County id:	37
County name:	San Diego
Basin code:	'9-7'
Basin desc:	San Luis Rey Valley
Dwr region id:	80238
Dwr region:	Southern Region Office
Site id:	CADW60000029472

AH106
NNE
1 - 2 Miles
Lower

CA WELLS **CADW60000030627**

Objectid:	30627
Latitude:	33.3195
Longitude:	-117.1707
Site code:	333195N1171707W001
State well numbe:	10S03W11L001S
Local well name:	''
Well use id:	6
Well use descrip:	Unknown
County id:	37
County name:	San Diego
Basin code:	'9-7'
Basin desc:	San Luis Rey Valley
Dwr region id:	80238
Dwr region:	Southern Region Office
Site id:	CADW60000030627

AG107
WNW
1 - 2 Miles
Lower

CA WELLS **CADW60000034195**

Objectid:	34195
Latitude:	33.31
Longitude:	-117.2007
Site code:	333100N1172007W001
State well numbe:	10S03W16F003S
Local well name:	''
Well use id:	6
Well use descrip:	Unknown
County id:	37
County name:	San Diego
Basin code:	'9-7'
Basin desc:	San Luis Rey Valley
Dwr region id:	80238
Dwr region:	Southern Region Office
Site id:	CADW60000034195

AI108
West
1 - 2 Miles
Lower

FED USGS **USGS40000132135**

Org. Identifier:	USGS-CA		
Formal name:	USGS California Water Science Center		
Monloc Identifier:	USGS-331817117120401		
Monloc name:	010S003W16L001S		
Monloc type:	Well		
Monloc desc:	Not Reported		
Huc code:	18070303	Drainagearea value:	Not Reported
Drainagearea Units:	Not Reported	Contrib drainagearea:	Not Reported
Contrib drainagearea units:	Not Reported	Latitude:	33.3047556
Longitude:	-117.2019785	Sourcemap scale:	Not Reported
Horiz Acc measure:	Unknown	Horiz Acc measure units:	Unknown
Horiz Collection method:	Interpolated from map		
Horiz coord refsys:	NAD83	Vert measure val:	190.00
Vert measure units:	feet	Vertacc measure val:	10
Vert accmeasure units:	feet		
Vertcollection method:	Interpolated from topographic map		
Vert coord refsys:	NGVD29	Countrycode:	US
Aquifername:	California Coastal Basin aquifers		
Formation type:	Not Reported		
Aquifer type:	Not Reported		
Construction date:	Not Reported	Welldepth:	Not Reported
Welldepth units:	Not Reported	Wellholedepth:	Not Reported
Wellholedepth units:	Not Reported		

Ground-water levels, Number of Measurements: 151

Date	Feet below Surface	Feet to Sealevel	Date	Feet below Surface	Feet to Sealevel
1985-09-23	10.50		1985-07-15	10.08	
1985-06-18	9.88		1985-05-30	9.78	
1985-04-15	8.74		1985-03-19	8.81	
1985-02-25	8.58		1985-01-15	8.38	
1984-12-19	8.47		1984-11-24	8.75	
1984-09-14	8.70		1984-08-15	8.71	
1984-07-09	8.60		1984-05-18	8.60	
1984-04-20	8.57		1984-03-23	8.45	
1984-02-17	8.21		1984-01-16	7.88	

Ground-water levels, continued.

Date	Feet below Surface	Feet to Sealevel
1966-08-01	31.00	
1964-10-30	36.3	
1964-09-06	38.9	
1964-07-03	35.2	
1964-05-02	34.2	
1964-03-03	33.4	
1964-01-02	34.6	
1963-11-11	35.4	
1963-10-06	34.3	
1963-08-04	34.1	
1963-06-02	32.4	
1962-11-13	34.3	
1962-05-01	39.2	
Note: The site was being pumped.		
1962-03-30	31.6	
1962-02-02	32.9	
1961-12-01	33.7	
1961-09-29	32.5	
1961-08-01	31.4	
1961-06-02	29.9	
1961-05-01	33.6	
Note: The site was being pumped.		
1961-03-29	30.1	
1961-02-02	32.3	
1960-11-30	33.4	
1960-09-30	29.8	
1960-08-01	31.6	
1960-06-01	30.4	
1960-03-31	35.2	
1960-01-29	32.3	
1959-11-30	32.7	
1959-09-29	33.1	
1959-07-28	30.6	
1959-07-01	41.4	
Note: The site was being pumped.		
1959-05-29	30.0	
1959-03-30	30.8	
1959-01-29	34.0	
1958-12-01	33.9	
1958-10-01	33.0	
1958-08-01	44.8	
Note: The site was being pumped.		
1958-07-01	43.0	
Note: The site was being pumped.		
1958-06-02	37.0	
1958-04-09	40.3	
1958-02-01	42.5	
1957-12-02	42.5	
1957-10-01	42.5	
1957-07-31	39.75	
1957-06-01	39.72	
1957-03-28	41.09	
1957-01-31	41.50	
1956-12-04	42.29	
1956-10-02	41.56	
1964-12-02	35.6	
1964-10-01	37.6	
1964-08-02	38.6	
1964-06-01	35.9	
1964-04-02	32.9	
1964-02-02	34.1	
1963-12-05	35.7	
1963-11-02	34.2	
1963-09-01	34.8	
1963-07-03	32.4	
1963-04-11	32.9	
1962-05-20	31.8	
1962-03-02	32.4	
1962-01-03	33.5	
1961-11-02	33.5	
1961-09-01	32.2	
1961-06-30	30.7	
1961-03-01	31.2	
1960-12-29	32.7	
1960-10-31	29.2	
1960-09-01	32.4	
1960-06-29	30.8	
1960-05-02	32.2	
1960-03-01	31.3	
1959-12-30	32.3	
1959-10-29	38.8	
1959-08-31	34.9	
1959-04-29	30.2	
1959-03-02	31.9	
1959-01-02	33.8	
1958-10-31	33.9	
1958-09-01	43.0	
1958-05-01	36.3	
1958-02-28	42.5	
1957-12-31	42.7	
1957-11-01	42.5	
1957-08-29	41.60	
1957-06-28	39.88	
1957-05-01	39.71	
1957-02-28	40.66	
1957-01-02	42.39	
1956-11-07	42.06	
1956-09-05	41.40	

Ground-water levels, continued.

Date	Feet below Surface	Feet to Sealevel	Date	Feet below Surface	Feet to Sealevel
1956-08-02	40.90		1956-06-29	41.60	
1956-06-01	41.32		1956-05-01	39.68	
1956-04-01	39.22		1956-03-01	39.33	
1956-01-30	41.74		1956-01-03	41.13	
1955-12-01	41.19		1955-10-01	39.49	
1955-09-01	38.99		1955-05-03	36.96	
1955-03-01	35.77		1955-02-18	36.08	
1955-02-03	36.3		1955-01-07	36.73	
1954-12-06	36.8		1954-08-31	35.6	
1954-08-03	36.7				
1954-05-06	38.8				
Note: The site was being pumped.					
1954-04-02	32.2		1954-02-03	33.5	
1954-01-12	33.8		1953-12-17	33.45	
1953-03-05	18.37		1952-11-19	23.70	
1952-08-01	34.08				
Note: The site was being pumped.					
1952-03-05	24.80		1952-02-07	26.91	
1951-11-26	28.35		1951-10-03	28.37	
1949-11-04	15.70		1949-09-07	17.34	
1949-08-18	13.33		1949-07-06	13.03	
1949-03-09	11.35		1949-02-08	10.98	
1949-01-18	11.80		1948-11-29	14.60	
1948-04-12	8.55				

AI109
West
1 - 2 Miles
Lower

FED USGS **USGS40000132136**

Org. Identifier:	USGS-CA		
Formal name:	USGS California Water Science Center		
Monloc Identifier:	USGS-331817117120402		
Monloc name:	010S003W16L002S		
Monloc type:	Well		
Monloc desc:	Not Reported		
Huc code:	18070303	Drainagearea value:	Not Reported
Drainagearea Units:	Not Reported	Contrib drainagearea:	Not Reported
Contrib drainagearea units:	Not Reported	Latitude:	33.3047556
Longitude:	-117.2019785	Sourcemap scale:	Not Reported
Horiz Acc measure:	Unknown	Horiz Acc measure units:	Unknown
Horiz Collection method:	Interpolated from map		
Horiz coord refsys:	NAD83	Vert measure val:	190.00
Vert measure units:	feet	Vertacc measure val:	10
Vert accmeasure units:	feet		
Vertcollection method:	Interpolated from topographic map		
Vert coord refsys:	NGVD29	Countrycode:	US
Aquifername:	California Coastal Basin aquifers		
Formation type:	Not Reported		
Aquifer type:	Not Reported		
Construction date:	Not Reported	Welldepth:	35
Welldepth units:	ft	Wellholedepth:	Not Reported
Wellholedepth units:	Not Reported		

Ground-water levels, Number of Measurements: 16

Date	Feet below Surface	Feet to Sealevel	Date	Feet below Surface	Feet to Sealevel
1950-09-19	27.84				
Note: A nearby site that taps the same aquifer was being pumped.					
1950-02-08	14.2		1950-01-05	14.60	
1949-11-04	14.60				
1949-10-07	20.02				
Note: A nearby site that taps the same aquifer was being pumped.					
1949-09-07	16.78		1949-08-18	13.40	
1949-07-06	12.12				
1949-06-08	20.21				
Note: A nearby site that taps the same aquifer was being pumped.					
1949-03-09	11.14		1949-02-08	11.24	
1949-01-18	11.20		1948-11-29	13.95	
1948-09-21	20.20				
Note: A nearby site that taps the same aquifer was being pumped.					
1948-07-08	18.37		1948-04-12	8.73	

AG110
WNW
1 - 2 Miles
Lower

CA WELLS **CADW60000034197**

Objectid:	34197
Latitude:	33.3092
Longitude:	-117.2012
Site code:	333092N1172012W001
State well numbe:	10S03W16F009S
Local well name:	’’
Well use id:	6
Well use descrip:	Unknown
County id:	37
County name:	San Diego
Basin code:	’9-7’
Basin desc:	San Luis Rey Valley
Dwr region id:	80238
Dwr region:	Southern Region Office
Site id:	CADW60000034197

AH111
NNE
1 - 2 Miles
Lower

FED USGS **USGS40000132336**

Org. Identifier:	USGS-CA		
Formal name:	USGS California Water Science Center		
Monloc Identifier:	USGS-331910117100801		
Monloc name:	010S003W11L001S		
Monloc type:	Well		
Monloc desc:	Not Reported		
Huc code:	18070303	Drainagearea value:	Not Reported
Drainagearea Units:	Not Reported	Contrib drainagearea:	Not Reported
Contrib drainagearea units:	Not Reported	Latitude:	33.3194775
Longitude:	-117.1697553	Sourcemap scale:	Not Reported

Horiz Acc measure:	1	Horiz Acc measure units:	seconds
Horiz Collection method:	Interpolated from map		
Horiz coord refsys:	NAD83	Vert measure val:	230.00
Vert measure units:	feet	Vertacc measure val:	.1
Vert accmeasure units:	feet		
Vertcollection method:	Level or other surveying method		
Vert coord refsys:	NGVD29	Countrycode:	US
Aquifername:	California Coastal Basin aquifers		
Formation type:	Not Reported		
Aquifer type:	Not Reported		
Construction date:	Not Reported	Welldepth:	Not Reported
Welldepth units:	Not Reported	Wellholedepth:	Not Reported
Wellholedepth units:	Not Reported		

Ground-water levels, Number of Measurements: 6

Date	Feet below Surface	Feet to Sealevel	Date	Feet below Surface	Feet to Sealevel
1960-07-15	54.0				
Note: The site was being pumped.					
1959-11-10	34.0		1959-01-12	24.0	
1958-09-28	26.0		1957-10-03	42.0	
1956-11-20	36.0				

AJ112
NE
1 - 2 Miles
Lower

CA WELLS **CADW60000003124**

Objectid:	3124
Latitude:	33.3178
Longitude:	-117.1668
Site code:	333178N1171668W001
State well numbe:	10S03W11L002S
Local well name:	''
Well use id:	6
Well use descrip:	Unknown
County id:	37
County name:	San Diego
Basin code:	'9-7'
Basin desc:	San Luis Rey Valley
Dwr region id:	80238
Dwr region:	Southern Region Office
Site id:	CADW60000003124

113
SE
1 - 2 Miles
Higher

FED USGS **USGS40000131925**

Org. Identifier:	USGS-CA		
Formal name:	USGS California Water Science Center		
Monloc Identifier:	USGS-331721117100301		
Monloc name:	010S003W23L001S		
Monloc type:	Well		
Monloc desc:	Not Reported		
Huc code:	18070303	Drainagearea value:	Not Reported
Drainagearea Units:	Not Reported	Contrib drainagearea:	Not Reported
Contrib drainagearea units:	Not Reported	Latitude:	33.2892007
Longitude:	-117.1683665	Sourcemap scale:	Not Reported

Horiz Acc measure:	Unknown	Horiz Acc measure units:	Unknown
Horiz Collection method:	Interpolated from map		
Horiz coord refsys:	NAD83	Vert measure val:	695.00
Vert measure units:	feet	Vertacc measure val:	10
Vert accmeasure units:	feet		
Vertcollection method:	Interpolated from topographic map		
Vert coord refsys:	NGVD29	Countrycode:	US
Aquifername:	Other aquifers		
Formation type:	Not Reported		
Aquifer type:	Not Reported		
Construction date:	Not Reported	Welldepth:	45
Welldepth units:	ft	Wellholedepth:	Not Reported
Wellholedepth units:	Not Reported		

Ground-water levels, Number of Measurements: 1

Date	Feet below Surface	Feet to Sealevel
1966-11-01	36.00	

AG114
WNW
1 - 2 Miles
Lower

CA WELLS **CADW60000029468**

Objectid:	29468
Latitude:	33.3095
Longitude:	-117.2015
Site code:	333095N1172015W001
State well numbe:	10S03W16F004S
Local well name:	’’
Well use id:	6
Well use descrip:	Unknown
County id:	37
County name:	San Diego
Basin code:	’9-7’
Basin desc:	San Luis Rey Valley
Dwr region id:	80238
Dwr region:	Southern Region Office
Site id:	CADW60000029468

AK115
WNW
1 - 2 Miles
Lower

FED USGS **USGS40000132199**

Org. Identifier:	USGS-CA		
Formal name:	USGS California Water Science Center		
Monloc Identifier:	USGS-331832117120401		
Monloc name:	010S003W16F005S		
Monloc type:	Well		
Monloc desc:	Not Reported		
Huc code:	18070303	Drainagearea value:	Not Reported
Drainagearea Units:	Not Reported	Contrib drainagearea:	Not Reported
Contrib drainagearea units:	Not Reported	Latitude:	33.3089221
Longitude:	-117.2019785	Sourcemap scale:	Not Reported

Horiz Acc measure:	Unknown	Horiz Acc measure units:	Unknown
Horiz Collection method:	Interpolated from map		
Horiz coord refsys:	NAD83	Vert measure val:	190.00
Vert measure units:	feet	Vertacc measure val:	10
Vert accmeasure units:	feet		
Vertcollection method:	Interpolated from topographic map		
Vert coord refsys:	NGVD29	Countrycode:	US
Aquifername:	California Coastal Basin aquifers		
Formation type:	Not Reported		
Aquifer type:	Not Reported		
Construction date:	Not Reported	Welldepth:	Not Reported
Welldepth units:	Not Reported	Wellholedepth:	Not Reported
Wellholedepth units:	Not Reported		

Ground-water levels, Number of Measurements: 3

Date	Feet below Surface	Feet to Sealevel	Date	Feet below Surface	Feet to Sealevel
1966-08-02	30.40		1966-08-01	30.00	
1958-01-06	44.8				

AL116
SW
1 - 2 Miles
Higher

FED USGS **USGS40000131923**

Org. Identifier:	USGS-CA		
Formal name:	USGS California Water Science Center		
Monloc Identifier:	USGS-331720117113301		
Monloc name:	010S003W21R002S		
Monloc type:	Well		
Monloc desc:	Not Reported		
Huc code:	18070303	Drainagearea value:	Not Reported
Drainagearea Units:	Not Reported	Contrib drainagearea:	Not Reported
Contrib drainagearea units:	Not Reported	Latitude:	33.2889228
Longitude:	-117.1933672	Sourcemap scale:	Not Reported
Horiz Acc measure:	Unknown	Horiz Acc measure units:	Unknown
Horiz Collection method:	Interpolated from map		
Horiz coord refsys:	NAD83	Vert measure val:	410.00
Vert measure units:	feet	Vertacc measure val:	10
Vert accmeasure units:	feet		
Vertcollection method:	Interpolated from topographic map		
Vert coord refsys:	NGVD29	Countrycode:	US
Aquifername:	Other aquifers		
Formation type:	Not Reported		
Aquifer type:	Not Reported		
Construction date:	Not Reported	Welldepth:	Not Reported
Welldepth units:	Not Reported	Wellholedepth:	Not Reported
Wellholedepth units:	Not Reported		

Ground-water levels, Number of Measurements: 1

Date	Feet below Surface	Feet to Sealevel
1966-11-01	14.00	

GEOCHECK® - PHYSICAL SETTING SOURCE MAP FINDINGS

Map ID
Direction
Distance
Elevation | Database | EDR ID Number

AM117
NE **FED USGS** **USGS40000132302**
1 - 2 Miles
Lower

Org. Identifier:	USGS-CA		
Formal name:	USGS California Water Science Center		
Monloc Identifier:	USGS-331902117095201		
Monloc name:	010S003W11P002S		
Monloc type:	Well		
Monloc desc:	Not Reported		
Huc code:	18070303	Drainagearea value:	Not Reported
Drainagearea Units:	Not Reported	Contrib drainagearea:	Not Reported
Contrib drainagearea units:	Not Reported	Latitude:	33.3172554
Longitude:	-117.1653107	Sourcemap scale:	Not Reported
Horiz Acc measure:	1	Horiz Acc measure units:	seconds
Horiz Collection method:	Interpolated from map		
Horiz coord refsys:	NAD83	Vert measure val:	Not Reported
Vert measure units:	Not Reported	Vertacc measure val:	Not Reported
Vert accmeasure units:	Not Reported		
Vertcollection method:	Not Reported		
Vert coord refsys:	Not Reported	Countrycode:	US
Aquifername:	California Coastal Basin aquifers		
Formation type:	Not Reported		
Aquifer type:	Not Reported		
Construction date:	Not Reported	Welldepth:	27
Welldepth units:	ft	Wellholedepth:	Not Reported
Wellholedepth units:	Not Reported		

Ground-water levels, Number of Measurements: 0

AJ118
NE **FED USGS** **USGS40000132315**
1 - 2 Miles
Lower

Org. Identifier:	USGS-CA		
Formal name:	USGS California Water Science Center		
Monloc Identifier:	USGS-331904117095401		
Monloc name:	010S003W11L002S		
Monloc type:	Well		
Monloc desc:	Not Reported		
Huc code:	18070303	Drainagearea value:	Not Reported
Drainagearea Units:	Not Reported	Contrib drainagearea:	Not Reported
Contrib drainagearea units:	Not Reported	Latitude:	33.3178109
Longitude:	-117.1658663	Sourcemap scale:	Not Reported
Horiz Acc measure:	1	Horiz Acc measure units:	seconds
Horiz Collection method:	Interpolated from map		
Horiz coord refsys:	NAD83	Vert measure val:	192.00
Vert measure units:	feet	Vertacc measure val:	.1
Vert accmeasure units:	feet		
Vertcollection method:	Level or other surveying method		
Vert coord refsys:	NGVD29	Countrycode:	US
Aquifername:	California Coastal Basin aquifers		
Formation type:	Not Reported		

Aquifer type: Not Reported
Construction date: Not Reported
Welldepth: Not Reported
Welldepth units: Not Reported
Wellholedepth: Not Reported
Wellholedepth units: Not Reported

Ground-water levels, Number of Measurements: 2

Date	Feet below Surface	Feet to Sealevel	Date	Feet below Surface	Feet to Sealevel
1966-08-04	46.53		1966-08-01	47.00	

AI119
West
1 - 2 Miles
Lower

CA WELLS **CADW60000029637**

Objectid: 29637
Latitude: 33.3048
Longitude: -117.2029
Site code: 333048N1172029W001
State well numbe: 10S03W16L001S
Local well name: ''
Well use id: 6
Well use descrip: Unknown
County id: 37
County name: San Diego
Basin code: '9-7'
Basin desc: San Luis Rey Valley
Dwr region id: 80238
Dwr region: Southern Region Office
Site id: CADW60000029637

AI120
West
1 - 2 Miles
Lower

CA WELLS **CADW60000029638**

Objectid: 29638
Latitude: 33.3048
Longitude: -117.2029
Site code: 333048N1172029W002
State well numbe: 10S03W16L002S
Local well name: ''
Well use id: 6
Well use descrip: Unknown
County id: 37
County name: San Diego
Basin code: '9-7'
Basin desc: San Luis Rey Valley
Dwr region id: 80238
Dwr region: Southern Region Office
Site id: CADW60000029638

AN121
WNW
1 - 2 Miles
Lower

FED USGS **USGS40000132241**

Org. Identifier:	USGS-CA		
Formal name:	USGS California Water Science Center		
Monloc Identifier:	USGS-331841117120101		
Monloc name:	010S003W16C001S		
Monloc type:	Well		
Monloc desc:	Not Reported		
Huc code:	18070303	Drainagearea value:	Not Reported
Drainagearea Units:	Not Reported	Contrib drainagearea:	Not Reported
Contrib drainagearea units:	Not Reported	Latitude:	33.311422
Longitude:	-117.201145	Sourcemap scale:	Not Reported
Horiz Acc measure:	Unknown	Horiz Acc measure units:	Unknown
Horiz Collection method:	Interpolated from map		
Horiz coord refsys:	NAD83	Vert measure val:	198.00
Vert measure units:	feet	Vertacc measure val:	10
Vert accmeasure units:	feet		
Vertcollection method:	Interpolated from topographic map		
Vert coord refsys:	NGVD29	Countrycode:	US
Aquifername:	California Coastal Basin aquifers		
Formation type:	Not Reported		
Aquifer type:	Not Reported		
Construction date:	19570101	Welldepth:	79
Welldepth units:	ft	Wellholedepth:	Not Reported
Wellholedepth units:	Not Reported		

Ground-water levels, Number of Measurements: 1

Date	Feet below Surface	Feet to Sealevel
1958-01-04	43.3	

AO122
NNE
1 - 2 Miles
Lower

CA WELLS **CADW60000030628**

Objectid:	30628
Latitude:	33.3206
Longitude:	-117.1695
Site code:	333206N1171695W001
State well numbe:	10S03W11L003S
Local well name:	’’
Well use id:	6
Well use descrip:	Unknown
County id:	37
County name:	San Diego
Basin code:	’9-7’
Basin desc:	San Luis Rey Valley
Dwr region id:	80238
Dwr region:	Southern Region Office
Site id:	CADW60000030628

AK123
WNW
1 - 2 Miles
Lower

FED USGS **USGS40000132210**

Org. Identifier:	USGS-CA		
Formal name:	USGS California Water Science Center		
Monloc Identifier:	USGS-331834117120601		
Monloc name:	010S003W16F001S		
Monloc type:	Well		
Monloc desc:	Not Reported		
Huc code:	18070303	Drainagearea value:	Not Reported
Drainagearea Units:	Not Reported	Contrib drainagearea:	Not Reported
Contrib drainagearea units:	Not Reported	Latitude:	33.3094776
Longitude:	-117.202534	Sourcemap scale:	Not Reported
Horiz Acc measure:	Unknown	Horiz Acc measure units:	Unknown
Horiz Collection method:	Interpolated from map		
Horiz coord refsys:	NAD83	Vert measure val:	190.00
Vert measure units:	feet	Vertacc measure val:	10
Vert accmeasure units:	feet		
Vertcollection method:	Interpolated from topographic map		
Vert coord refsys:	NGVD29	Countrycode:	US
Aquifername:	California Coastal Basin aquifers		
Formation type:	Not Reported		
Aquifer type:	Not Reported		
Construction date:	Not Reported	Welldepth:	60
Welldepth units:	ft	Wellholedepth:	Not Reported
Wellholedepth units:	Not Reported		

Ground-water levels, Number of Measurements: 25

Date	Feet below Surface	Feet to Sealevel	Date	Feet below Surface	Feet to Sealevel
1966-08-02	28.42		1966-08-01	28.00	
1959-02-25	28.10		1958-11-28	37.34	
1958-08-27	38.00		1958-05-29	30.85	
1958-02-26	39.33		1958-01-06	42.9	
1957-11-27	47.59		1957-08-27	48.17	
1957-05-27	39.83		1957-02-25	34.90	
1956-11-19	45.95		1956-08-28	45.48	
1956-05-16	41.60		1956-02-15	38.05	
1955-12-05	41.20		1955-08-15	43.43	
1955-06-16	40.40		1955-02-25	34.05	
1954-11-12	39.90		1954-08-31	38.55	
1954-05-14	31.27		1954-02-23	32.06	
1953-12-15	39.30				

AK124
WNW
1 - 2 Miles
Lower

FED USGS **USGS40000132200**

Org. Identifier:	USGS-CA		
Formal name:	USGS California Water Science Center		
Monloc Identifier:	USGS-331832117120701		
Monloc name:	010S003W16F006S		
Monloc type:	Well		
Monloc desc:	Not Reported		
Huc code:	18070303	Drainagearea value:	Not Reported
Drainagearea Units:	Not Reported	Contrib drainagearea:	Not Reported
Contrib drainagearea units:	Not Reported	Latitude:	33.3089221
Longitude:	-117.2028118	Sourcemap scale:	Not Reported

Horiz Acc measure:	Unknown	Horiz Acc measure units:	Unknown
Horiz Collection method:	Interpolated from map		
Horiz coord refsys:	NAD83	Vert measure val:	189.00
Vert measure units:	feet	Vertacc measure val:	10
Vert accmeasure units:	feet		
Vertcollection method:	Interpolated from topographic map		
Vert coord refsys:	NGVD29	Countrycode:	US
Aquifername:	California Coastal Basin aquifers		
Formation type:	Not Reported		
Aquifer type:	Not Reported		
Construction date:	Not Reported	Welldepth:	80
Welldepth units:	ft	Wellholedepth:	Not Reported
Wellholedepth units:	Not Reported		

Ground-water levels, Number of Measurements: 3

Date	Feet below Surface	Feet to Sealevel	Date	Feet below Surface	Feet to Sealevel
1966-08-02	28.69		1966-08-01	29.00	
1958-01-06	43.5				

AM125
NE
1 - 2 Miles
Lower

CA WELLS **CADW60000002550**

Objectid:	2550
Latitude:	33.3175
Longitude:	-117.1645
Site code:	333175N1171645W001
State well numbe:	10S03W11Q001S
Local well name:	''
Well use id:	6
Well use descrip:	Unknown
County id:	37
County name:	San Diego
Basin code:	'9-7'
Basin desc:	San Luis Rey Valley
Dwr region id:	80238
Dwr region:	Southern Region Office
Site id:	CADW60000002550

AK126
WNW
1 - 2 Miles
Lower

CA WELLS **CADW60000034196**

Objectid:	34196
Latitude:	33.3089
Longitude:	-117.2029
Site code:	333089N1172029W001
State well numbe:	10S03W16F005S
Local well name:	''
Well use id:	6
Well use descrip:	Unknown
County id:	37
County name:	San Diego

Basin code:	'9-7'
Basin desc:	San Luis Rey Valley
Dwr region id:	80238
Dwr region:	Southern Region Office
Site id:	CADW60000034196

127
ESE **FED USGS** **USGS40000132082**
1 - 2 Miles
Higher

Org. Identifier:	USGS-CA		
Formal name:	USGS California Water Science Center		
Monloc Identifier:	USGS-331800117092701		
Monloc name:	010S003W14R001S		
Monloc type:	Well		
Monloc desc:	Not Reported		
Huc code:	18070303	Drainagearea value:	Not Reported
Drainagearea Units:	Not Reported	Contrib drainagearea:	Not Reported
Contrib drainagearea units:	Not Reported	Latitude:	33.3000337
Longitude:	-117.1583661	Sourcemap scale:	Not Reported
Horiz Acc measure:	1	Horiz Acc measure units:	seconds
Horiz Collection method:	Interpolated from map		
Horiz coord refsys:	NAD83	Vert measure val:	685.00
Vert measure units:	feet	Vertacc measure val:	.1
Vert accmeasure units:	feet		
Vertcollection method:	Level or other surveying method		
Vert coord refsys:	NGVD29	Countrycode:	US
Aquifername:	Other aquifers		
Formation type:	Not Reported		
Aquifer type:	Not Reported		
Construction date:	Not Reported	Welldepth:	33
Welldepth units:	ft	Wellholedepth:	Not Reported
Wellholedepth units:	Not Reported		

Ground-water levels, Number of Measurements: 1

Date	Feet below Surface	Feet to Sealevel
1966-11-01	14.00	

AL128
SW **FED USGS** **USGS40000131912**
1 - 2 Miles
Higher

Org. Identifier:	USGS-CA		
Formal name:	USGS California Water Science Center		
Monloc Identifier:	USGS-331718117113601		
Monloc name:	010S003W21R001S		
Monloc type:	Well		
Monloc desc:	Not Reported		
Huc code:	18070303	Drainagearea value:	Not Reported
Drainagearea Units:	Not Reported	Contrib drainagearea:	Not Reported
Contrib drainagearea units:	Not Reported	Latitude:	33.2883672
Longitude:	-117.1942005	Sourcemap scale:	Not Reported

Horiz Acc measure:	Unknown	Horiz Acc measure units:	Unknown
Horiz Collection method:	Interpolated from map		
Horiz coord refsys:	NAD83	Vert measure val:	390.00
Vert measure units:	feet	Vertacc measure val:	10
Vert accmeasure units:	feet		
Vertcollection method:	Interpolated from topographic map		
Vert coord refsys:	NGVD29	Countrycode:	US
Aquifername:	Other aquifers		
Formation type:	Not Reported		
Aquifer type:	Not Reported		
Construction date:	Not Reported	Welldepth:	11
Welldepth units:	ft	Wellholedepth:	Not Reported
Wellholedepth units:	Not Reported		

Ground-water levels, Number of Measurements: 1

Date	Feet below Surface	Feet to Sealevel
1966-11-01	0.00	

AN129
WNW
1 - 2 Miles
Lower

CA WELLS **CADW60000029463**

Objectid:	29463
Latitude:	33.3114
Longitude:	-117.2021
Site code:	333114N1172021W001
State well numbe:	10S03W16C001S
Local well name:	’’
Well use id:	6
Well use descrip:	Unknown
County id:	37
County name:	San Diego
Basin code:	’9-7’
Basin desc:	San Luis Rey Valley
Dwr region id:	80238
Dwr region:	Southern Region Office
Site id:	CADW60000029463

AO130
NNE
1 - 2 Miles
Lower

FED USGS **USGS40000132342**

Org. Identifier:	USGS-CA		
Formal name:	USGS California Water Science Center		
Monloc Identifier:	USGS-331914117100401		
Monloc name:	010S003W11L003S		
Monloc type:	Well		
Monloc desc:	Not Reported		
Huc code:	18070303	Drainagearea value:	Not Reported
Drainagearea Units:	Not Reported	Contrib drainagearea:	Not Reported
Contrib drainagearea units:	Not Reported	Latitude:	33.3205886
Longitude:	-117.1686441	Sourcemap scale:	Not Reported

Horiz Acc measure:	1	Horiz Acc measure units:	seconds
Horiz Collection method:	Interpolated from map		
Horiz coord refsys:	NAD83	Vert measure val:	231.00
Vert measure units:	feet	Vertacc measure val:	5.
Vert accmeasure units:	feet		
Vertcollection method:	Interpolated from topographic map		
Vert coord refsys:	NGVD29	Countrycode:	US
Aquifername:	California Coastal Basin aquifers		
Formation type:	Not Reported		
Aquifer type:	Not Reported		
Construction date:	Not Reported	Welldepth:	80
Welldepth units:	ft	Wellholedepth:	Not Reported
Wellholedepth units:	Not Reported		

Ground-water levels, Number of Measurements: 2

Date	Feet below Surface	Feet to Sealevel	Date	Feet below Surface	Feet to Sealevel
1966-07-22	50.20		1966-07-01	50.00	

AP131
WNW
1 - 2 Miles
Lower

FED USGS **USGS40000132184**

Org. Identifier:	USGS-CA		
Formal name:	USGS California Water Science Center		
Monloc Identifier:	USGS-331830117120901		
Monloc name:	010S003W16F007S		
Monloc type:	Well		
Monloc desc:	Not Reported		
Huc code:	18070303	Drainagearea value:	Not Reported
Drainagearea Units:	Not Reported	Contrib drainagearea:	Not Reported
Contrib drainagearea units:	Not Reported	Latitude:	33.3083666
Longitude:	-117.2033674	Sourcemap scale:	Not Reported
Horiz Acc measure:	Unknown	Horiz Acc measure units:	Unknown
Horiz Collection method:	Interpolated from map		
Horiz coord refsys:	NAD83	Vert measure val:	189.00
Vert measure units:	feet	Vertacc measure val:	10
Vert accmeasure units:	feet		
Vertcollection method:	Interpolated from topographic map		
Vert coord refsys:	NGVD29	Countrycode:	US
Aquifername:	California Coastal Basin aquifers		
Formation type:	Not Reported		
Aquifer type:	Not Reported		
Construction date:	Not Reported	Welldepth:	67
Welldepth units:	ft	Wellholedepth:	Not Reported
Wellholedepth units:	Not Reported		

Ground-water levels, Number of Measurements: 3

Date	Feet below Surface	Feet to Sealevel	Date	Feet below Surface	Feet to Sealevel
1966-08-03	27.30		1966-08-01	27.00	
1958-01-04	43.5				

Note: The site was being pumped.

GEOCHECK® - PHYSICAL SETTING SOURCE MAP FINDINGS

Map ID
Direction
Distance
Elevation | Database | EDR ID Number

AQ132
NE
1 - 2 Miles
Lower

FED USGS **USGS40000132310**

Org. Identifier:	USGS-CA		
Formal name:	USGS California Water Science Center		
Monloc Identifier:	USGS-331903117094601		
Monloc name:	010S003W11Q001S		
Monloc type:	Well		
Monloc desc:	Not Reported		
Huc code:	18070303	Drainagearea value:	Not Reported
Drainagearea Units:	Not Reported	Contrib drainagearea:	Not Reported
Contrib drainagearea units:	Not Reported	Latitude:	33.3175332
Longitude:	-117.163644	Sourcemap scale:	Not Reported
Horiz Acc measure:	1	Horiz Acc measure units:	seconds
Horiz Collection method:	Interpolated from map		
Horiz coord refsys:	NAD83	Vert measure val:	244.00
Vert measure units:	feet	Vertacc measure val:	.1
Vert accmeasure units:	feet		
Vertcollection method:	Level or other surveying method		
Vert coord refsys:	NGVD29	Countrycode:	US
Aquifername:	California Coastal Basin aquifers		
Formation type:	Not Reported		
Aquifer type:	Not Reported		
Construction date:	Not Reported	Welldepth:	4
Welldepth units:	ft	Wellholedepth:	Not Reported
Wellholedepth units:	Not Reported		

Ground-water levels, Number of Measurements: 32

Date	Feet below Surface	Feet to Sealevel	Date	Feet below Surface	Feet to Sealevel
1941-05-12	15.0		1941-01-12	16.5	
1940-11-18	15.7		1940-10-14	15.7	
1940-09-16	15.8		1940-08-12	16.5	
1940-07-15	17.6		1940-06-17	16.8	
1940-05-14	15.6		1940-04-15	15.5	
1940-03-18	15.4		1940-02-12	15.2	
1940-01-15	15.3		1939-12-18	15.4	
1939-11-13	15.4		1939-10-16	15.4	
1939-09-15	15.5		1939-08-14	15.5	
1939-08-02	15.5		1939-07-14	15.5	
1939-07-01	15.4		1939-06-16	15.4	
1939-06-05	15.4		1939-05-16	15.4	
1939-04-28	15.3		1939-04-04	15.2	
1939-03-06	15.2		1939-01-02	15.3	
1938-10-31	15.3		1938-10-11	14.9	
1930-01-11	17.7		1929-10-01	18.9	

AP133
WNW
1 - 2 Miles
Lower

CA WELLS **CADW60000034194**

Objectid:	34194
Latitude:	33.3095
Longitude:	-117.2034
Site code:	333095N1172034W001
State well numbe:	10S03W16F001S
Local well name:	''
Well use id:	6
Well use descrip:	Unknown
County id:	37
County name:	San Diego
Basin code:	'9-7'
Basin desc:	San Luis Rey Valley
Dwr region id:	80238
Dwr region:	Southern Region Office
Site id:	CADW60000034194

AP134
WNW **CA WELLS** **CADW60000029469**
1 - 2 Miles
Lower

Objectid:	29469
Latitude:	33.3089
Longitude:	-117.2037
Site code:	333089N1172037W001
State well numbe:	10S03W16F006S
Local well name:	''
Well use id:	6
Well use descrip:	Unknown
County id:	37
County name:	San Diego
Basin code:	'9-7'
Basin desc:	San Luis Rey Valley
Dwr region id:	80238
Dwr region:	Southern Region Office
Site id:	CADW60000029469

AP135
WNW **FED USGS** **USGS40000132211**
1 - 2 Miles
Lower

Org. Identifier:	USGS-CA		
Formal name:	USGS California Water Science Center		
Monloc Identifier:	USGS-331834117121001		
Monloc name:	010S003W16F011S		
Monloc type:	Well		
Monloc desc:	Not Reported		
Huc code:	18070303	Drainagearea value:	Not Reported
Drainagearea Units:	Not Reported	Contrib drainagearea:	Not Reported
Contrib drainagearea units:	Not Reported	Latitude:	33.3094776
Longitude:	-117.2036452	Sourcemap scale:	Not Reported

GEOCHECK® - PHYSICAL SETTING SOURCE MAP FINDINGS

Horiz Acc measure:	Unknown	Horiz Acc measure units:	Unknown
Horiz Collection method:	Interpolated from map		
Horiz coord refsys:	NAD83	Vert measure val:	190.00
Vert measure units:	feet	Vertacc measure val:	10
Vert accmeasure units:	feet		
Vertcollection method:	Interpolated from topographic map		
Vert coord refsys:	NGVD29	Countrycode:	US
Aquifername:	California Coastal Basin aquifers		
Formation type:	Not Reported		
Aquifer type:	Not Reported		
Construction date:	Not Reported	Welldepth:	59
Welldepth units:	ft	Wellholedepth:	Not Reported
Wellholedepth units:	Not Reported		

Ground-water levels, Number of Measurements: 110

Date	Feet below Surface	Feet to Sealevel	Date	Feet below Surface	Feet to Sealevel
1973-03-22	3.17		1972-09-13	6.03	
1972-04-26	4.53		1966-08-01	30.00	
1965-04-15	32.8		1964-10-30	40.3	
1964-04-17	32.9		1963-11-11	37.9	
1962-05-29	35.3		1962-05-01	32.4	
1962-03-30	29.9		1962-03-02	28.9	
1962-02-02	31.8		1962-01-03	33.2	
1961-12-01	37.3		1961-11-02	40.1	
1961-09-29	40.1		1961-09-01	39.4	
1961-08-01	37.9		1961-06-30	37.5	
1961-06-02	36.4		1961-05-01	33.8	
1961-03-29	30.8		1961-03-01	28.5	
1961-02-01	29.7		1960-12-29	33.8	
1960-11-30	34.7		1960-10-31	41.6	
1960-09-30	41.8		1960-09-01	41.1	
1960-08-01	40.0		1960-06-29	37.9	
1960-06-01	34.5		1960-05-02	32.3	
1960-03-31	29.8		1960-03-02	28.9	
1960-01-29	32.0		1959-12-30	36.1	
1959-11-30	40.1		1959-10-28	40.7	
1959-09-29	39.9		1959-08-31	37.2	
1959-07-28	37.2		1959-07-01	35.8	
1959-05-29	33.8		1959-04-29	27.8	
1959-03-30	28.9		1959-03-02	30.8	
1958-10-01	42.0		1958-09-01	42.5	
1958-08-01	40.8		1958-07-01	39.0	
1958-06-02	36.0		1958-05-01	31.5	
1958-04-09	34.0		1958-02-28	41.0	
1958-02-01	45.7		1958-01-04	45.0	
1957-12-31	51.0		1957-12-02	51.4	
1957-11-01	51.6		1957-10-01	53.4	
1957-08-28	52.6				
Note: A nearby site that taps the same aquifer was being pumped.					
1957-07-31	50.90		1957-06-28	47.67	
1957-06-01	39.85		1957-05-01	37.80	
1957-03-28	35.48		1957-02-28	30.85	
1957-01-31	31.50				
1957-01-02	48.11				
Note: A nearby site that taps the same aquifer was being pumped.					
1956-12-04	49.17				
Note: A nearby site that taps the same aquifer was being pumped.					

Ground-water levels, continued.

Date	Feet below Surface	Feet to Sealevel	Date	Feet below Surface	Feet to Sealevel
1956-11-07	49.31		1956-10-02	49.44	
1956-09-05	48.92		1956-08-02	48.60	
1956-06-29	48.32		1956-06-01	46.88	
1956-05-01	42.10				
Note: A nearby site that taps the same aquifer was being pumped.					
1956-04-01	44.69				
Note: A nearby site that taps the same aquifer was being pumped.					
1956-03-01	38.35		1956-01-30	42.89	
1956-01-03	44.99				
Note: A nearby site that taps the same aquifer was being pumped.					
1955-12-01	44.87				
Note: A nearby site that taps the same aquifer was being pumped.					
1955-10-31	47.40				
Note: A nearby site that taps the same aquifer was being pumped.					
1955-10-01	48.05				
Note: A nearby site that taps the same aquifer was being pumped.					
1955-09-01	47.86				
1955-08-02	47.02				
Note: A nearby site that taps the same aquifer was being pumped.					
1955-07-01	46.69				
Note: A nearby site that taps the same aquifer was being pumped.					
1955-06-01	43.40				
Note: A nearby site that taps the same aquifer was being pumped.					
1955-05-03	40.45				
1955-04-05	40.15				
Note: A nearby site that taps the same aquifer was being pumped.					
1955-03-01	35.00		1955-02-03	36.8	
1955-01-07	41.43				
Note: A nearby site that taps the same aquifer was being pumped.					
1954-12-06	42.46				
Note: A nearby site that taps the same aquifer was being pumped.					
1954-11-04	44.56				
Note: A nearby site that taps the same aquifer was being pumped.					
1954-09-28	43.3				
Note: A nearby site that taps the same aquifer was being pumped.					
1954-08-31	42.7				
Note: A nearby site that taps the same aquifer was being pumped.					
1954-08-03	41.4				
Note: A nearby site that taps the same aquifer was being pumped.					
1954-07-01	43.6				
Note: A nearby site that taps the same aquifer was being pumped.					
1954-06-04	39.72		1954-05-06	35.62	
1954-04-02	31.49		1954-02-03	36.98	
1954-01-14	41.04				
1953-12-17	44.02				
Note: A nearby site that taps the same aquifer was being pumped.					
1953-11-03	44.97				
Note: A nearby site that taps the same aquifer was being pumped.					
1953-09-03	41.46				
Note: A nearby site that taps the same aquifer was being pumped.					
1953-08-03	38.76				
Note: A nearby site that taps the same aquifer was being pumped.					

GEOCHECK® - PHYSICAL SETTING SOURCE MAP FINDINGS

Map ID
Direction
Distance
Elevation | Database | EDR ID Number

AQ136
NE
1 - 2 Miles
Lower

CA WELLS **CADW60000030634**

Objectid:	30634
Latitude:	33.3183
Longitude:	-117.164
Site code:	333183N1171640W001
State well numbe:	10S03W11Z001S
Local well name:	’’
Well use id:	6
Well use descrip:	Unknown
County id:	37
County name:	San Diego
Basin code:	’9-7’
Basin desc:	San Luis Rey Valley
Dwr region id:	80238
Dwr region:	Southern Region Office
Site id:	CADW60000030634

AP137
WNW
1 - 2 Miles
Lower

FED USGS **USGS40000132201**

Org. Identifier:	USGS-CA		
Formal name:	USGS California Water Science Center		
Monloc Identifier:	USGS-331832117121101		
Monloc name:	010S003W16F002S		
Monloc type:	Well		
Monloc desc:	Not Reported		
Huc code:	18070303	Drainagearea value:	Not Reported
Drainagearea Units:	Not Reported	Contrib drainagearea:	Not Reported
Contrib drainagearea units:	Not Reported	Latitude:	33.3089221
Longitude:	-117.203923	Sourcemap scale:	Not Reported
Horiz Acc measure:	Unknown	Horiz Acc measure units:	Unknown
Horiz Collection method:	Interpolated from map		
Horiz coord refsys:	NAD83	Vert measure val:	188.00
Vert measure units:	feet	Vertacc measure val:	10
Vert accmeasure units:	feet		
Vertcollection method:	Interpolated from topographic map		
Vert coord refsys:	NGVD29	Countrycode:	US
Aquifername:	California Coastal Basin aquifers		
Formation type:	Not Reported		
Aquifer type:	Not Reported		
Construction date:	19450101	Welldepth:	69
Welldepth units:	ft	Wellholedepth:	Not Reported
Wellholedepth units:	Not Reported		

Ground-water levels, Number of Measurements: 3

Date	Feet below Surface	Feet to Sealevel	Date	Feet below Surface	Feet to Sealevel
1966-08-03	28.86		1966-08-01	29.00	
1958-01-06	65.6				

Note: The site was being pumped.

GEOCHECK® - PHYSICAL SETTING SOURCE MAP FINDINGS

Map ID
Direction
Distance
Elevation | Database | EDR ID Number

AQ138
NE
1 - 2 Miles
Lower

FED USGS **USGS40000132325**

Org. Identifier:	USGS-CA		
Formal name:	USGS California Water Science Center		
Monloc Identifier:	USGS-331906117094701		
Monloc name:	010S003W11Z001S		
Monloc type:	Well		
Monloc desc:	Not Reported		
Huc code:	18070303	Drainagearea value:	Not Reported
Drainagearea Units:	Not Reported	Contrib drainagearea:	Not Reported
Contrib drainagearea units:	Not Reported	Latitude:	33.3183665
Longitude:	-117.1639218	Sourcemap scale:	Not Reported
Horiz Acc measure:	1	Horiz Acc measure units:	seconds
Horiz Collection method:	Interpolated from map		
Horiz coord refsys:	NAD83	Vert measure val:	228.00
Vert measure units:	feet	Vertacc measure val:	.1
Vert accmeasure units:	feet		
Vertcollection method:	Level or other surveying method		
Vert coord refsys:	NGVD29	Countrycode:	US
Aquifername:	California Coastal Basin aquifers		
Formation type:	Not Reported		
Aquifer type:	Not Reported		
Construction date:	Not Reported	Welldepth:	Not Reported
Welldepth units:	Not Reported	Wellholedepth:	Not Reported
Wellholedepth units:	Not Reported		

Ground-water levels, Number of Measurements: 2

Date	Feet below Surface	Feet to Sealevel	Date	Feet below Surface	Feet to Sealevel
1930-01-16	6.8		1929-10-01	8.75	

AP139
WNW
1 - 2 Miles
Lower

CA WELLS **CADW60000014925**

Objectid:	14925
Latitude:	33.3084
Longitude:	-117.2043
Site code:	333084N1172043W001
State well numbe:	10S03W16F007S
Local well name:	''
Well use id:	6
Well use descrip:	Unknown
County id:	37
County name:	San Diego
Basin code:	'9-7'
Basin desc:	San Luis Rey Valley
Dwr region id:	80238
Dwr region:	Southern Region Office
Site id:	CADW60000014925

GEOCHECK® - PHYSICAL SETTING SOURCE MAP FINDINGS

Map ID
Direction
Distance
Elevation | Database | EDR ID Number

AR140
WNW
1 - 2 Miles
Lower

FED USGS **USGS40000132221**

Org. Identifier:	USGS-CA		
Formal name:	USGS California Water Science Center		
Monloc Identifier:	USGS-331836117121101		
Monloc name:	010S003W16F010S		
Monloc type:	Well		
Monloc desc:	Not Reported		
Huc code:	18070303	Drainagearea value:	Not Reported
Drainagearea Units:	Not Reported	Contrib drainagearea:	Not Reported
Contrib drainagearea units:	Not Reported	Latitude:	33.3100332
Longitude:	-117.203923	Sourcemap scale:	Not Reported
Horiz Acc measure:	Unknown	Horiz Acc measure units:	Unknown
Horiz Collection method:	Interpolated from map		
Horiz coord refsys:	NAD83	Vert measure val:	192.00
Vert measure units:	feet	Vertacc measure val:	10
Vert accmeasure units:	feet		
Vertcollection method:	Interpolated from topographic map		
Vert coord refsys:	NGVD29	Countrycode:	US
Aquifername:	California Coastal Basin aquifers		
Formation type:	Not Reported		
Aquifer type:	Not Reported		
Construction date:	Not Reported	Welldepth:	85
Welldepth units:	ft	Wellholedepth:	Not Reported
Wellholedepth units:	Not Reported		

Ground-water levels, Number of Measurements: 2

Date	Feet below Surface	Feet to Sealevel	Date	Feet below Surface	Feet to Sealevel
1966-08-01	82.2				
Note: The site was being pumped.					
1958-01-04	44.3				
Note: The site was being pumped.					

AS141
WNW
1 - 2 Miles
Lower

FED USGS **USGS40000132180**

Org. Identifier:	USGS-CA		
Formal name:	USGS California Water Science Center		
Monloc Identifier:	USGS-331829117121401		
Monloc name:	010S003W16E002S		
Monloc type:	Well		
Monloc desc:	Not Reported		
Huc code:	18070303	Drainagearea value:	Not Reported
Drainagearea Units:	Not Reported	Contrib drainagearea:	Not Reported
Contrib drainagearea units:	Not Reported	Latitude:	33.3080888
Longitude:	-117.2047563	Sourcemap scale:	Not Reported

Horiz Acc measure:	Unknown	Horiz Acc measure units:	Unknown
Horiz Collection method:	Interpolated from map		
Horiz coord refsys:	NAD83	Vert measure val:	188.00
Vert measure units:	feet	Vertacc measure val:	10
Vert accmeasure units:	feet		
Vertcollection method:	Interpolated from topographic map		
Vert coord refsys:	NGVD29	Countrycode:	US
Aquifername:	California Coastal Basin aquifers		
Formation type:	Not Reported		
Aquifer type:	Not Reported		
Construction date:	Not Reported	Welldepth:	67
Welldepth units:	ft	Wellholedepth:	Not Reported
Wellholedepth units:	Not Reported		

Ground-water levels, Number of Measurements: 3

Date	Feet below Surface	Feet to Sealevel	Date	Feet below Surface	Feet to Sealevel
1966-08-03	27.40				
Note: The site was being pumped.					
1966-08-01	27.00				
1958-01-06	54.7				
Note: The site was being pumped.					

AS142
WNW
1 - 2 Miles
Lower

FED USGS **USGS40000132202**

Org. Identifier:	USGS-CA		
Formal name:	USGS California Water Science Center		
Monloc Identifier:	USGS-331832117121401		
Monloc name:	010S003W16E001S		
Monloc type:	Well		
Monloc desc:	Not Reported		
Huc code:	18070303	Drainagearea value:	Not Reported
Drainagearea Units:	Not Reported	Contrib drainagearea:	Not Reported
Contrib drainagearea units:	Not Reported	Latitude:	33.3089221
Longitude:	-117.2047563	Sourcemap scale:	Not Reported
Horiz Acc measure:	Unknown	Horiz Acc measure units:	Unknown
Horiz Collection method:	Interpolated from map		
Horiz coord refsys:	NAD83	Vert measure val:	188.00
Vert measure units:	feet	Vertacc measure val:	10
Vert accmeasure units:	feet		
Vertcollection method:	Interpolated from topographic map		
Vert coord refsys:	NGVD29	Countrycode:	US
Aquifername:	California Coastal Basin aquifers		
Formation type:	Not Reported		
Aquifer type:	Not Reported		
Construction date:	19450101	Welldepth:	61
Welldepth units:	ft	Wellholedepth:	Not Reported
Wellholedepth units:	Not Reported		

Ground-water levels, Number of Measurements: 3

Date	Feet below Surface	Feet to Sealevel	Date	Feet below Surface	Feet to Sealevel
1966-08-03	26.07		1966-08-01	26.00	
1958-01-06	41.4				

GEOCHECK® - PHYSICAL SETTING SOURCE MAP FINDINGS

Map ID
Direction
Distance
Elevation | Database | EDR ID Number

AR143
WNW
1 - 2 Miles
Lower

CA WELLS **CADW60000034198**

Objectid:	34198
Latitude:	33.3095
Longitude:	-117.2046
Site code:	333095N1172046W001
State well numbe:	10S03W16F011S
Local well name:	''
Well use id:	6
Well use descrip:	Unknown
County id:	37
County name:	San Diego
Basin code:	'9-7'
Basin desc:	San Luis Rey Valley
Dwr region id:	80238
Dwr region:	Southern Region Office
Site id:	CADW60000034198

AS144
WNW
1 - 2 Miles
Lower

CA WELLS **CADW60000029467**

Objectid:	29467
Latitude:	33.3089
Longitude:	-117.2048
Site code:	333089N1172048W001
State well numbe:	10S03W16F002S
Local well name:	''
Well use id:	6
Well use descrip:	Unknown
County id:	37
County name:	San Diego
Basin code:	'9-7'
Basin desc:	San Luis Rey Valley
Dwr region id:	80238
Dwr region:	Southern Region Office
Site id:	CADW60000029467

AR145
WNW
1 - 2 Miles
Lower

FED USGS **USGS40000132212**

Org. Identifier:	USGS-CA		
Formal name:	USGS California Water Science Center		
Monloc Identifier:	USGS-331834117121401		
Monloc name:	010S003W16E005S		
Monloc type:	Well		
Monloc desc:	Not Reported		
Huc code:	18070303	Drainagearea value:	Not Reported
Drainagearea Units:	Not Reported	Contrib drainagearea:	Not Reported
Contrib drainagearea units:	Not Reported	Latitude:	33.3094776
Longitude:	-117.2047563	Sourcemap scale:	Not Reported

Horiz Acc measure:	Unknown	Horiz Acc measure units:	Unknown
Horiz Collection method:	Interpolated from map		
Horiz coord refsys:	NAD83	Vert measure val:	190.00
Vert measure units:	feet	Vertacc measure val:	10
Vert accmeasure units:	feet		
Vertcollection method:	Interpolated from topographic map		
Vert coord refsys:	NGVD29	Countrycode:	US
Aquifername:	California Coastal Basin aquifers		
Formation type:	Not Reported		
Aquifer type:	Not Reported		
Construction date:	19570101	Welldepth:	82
Welldepth units:	ft	Wellholedepth:	Not Reported
Wellholedepth units:	Not Reported		

Ground-water levels, Number of Measurements: 1

Date	Feet below Surface	Feet to Sealevel
1958-01-04	40.5	

Note: The site was being pumped.

AR146
WNW
1 - 2 Miles
Lower

CA WELLS **CADW60000029470**

Objectid:	29470
Latitude:	33.31
Longitude:	-117.2048
Site code:	333100N1172048W001
State well numbe:	10S03W16F010S
Local well name:	''
Well use id:	6
Well use descrip:	Unknown
County id:	37
County name:	San Diego
Basin code:	'9-7'
Basin desc:	San Luis Rey Valley
Dwr region id:	80238
Dwr region:	Southern Region Office
Site id:	CADW60000029470

AS147
West
1 - 2 Miles
Lower

CA WELLS **CADW60000029464**

Objectid:	29464
Latitude:	33.3081
Longitude:	-117.2057
Site code:	333081N1172057W001
State well numbe:	10S03W16E002S
Local well name:	''
Well use id:	6
Well use descrip:	Unknown
County id:	37
County name:	San Diego

Basin code:	'9-7'
Basin desc:	San Luis Rey Valley
Dwr region id:	80238
Dwr region:	Southern Region Office
Site id:	CADW60000029464

AS148
West
1 - 2 Miles
Lower

FED USGS **USGS40000132175**

Org. Identifier:	USGS-CA		
Formal name:	USGS California Water Science Center		
Monloc Identifier:	USGS-331828117121801		
Monloc name:	010S003W16E003S		
Monloc type:	Well		
Monloc desc:	Not Reported		
Huc code:	18070303	Drainagearea value:	Not Reported
Drainagearea Units:	Not Reported	Contrib drainagearea:	Not Reported
Contrib drainagearea units:	Not Reported	Latitude:	33.307811
Longitude:	-117.2058675	Sourcemap scale:	Not Reported
Horiz Acc measure:	Unknown	Horiz Acc measure units:	Unknown
Horiz Collection method:	Interpolated from map		
Horiz coord refsys:	NAD83	Vert measure val:	189.00
Vert measure units:	feet	Vertacc measure val:	10
Vert accmeasure units:	feet		
Vertcollection method:	Interpolated from topographic map		
Vert coord refsys:	NGVD29	Countrycode:	US
Aquifername:	California Coastal Basin aquifers		
Formation type:	Not Reported		
Aquifer type:	Not Reported		
Construction date:	Not Reported	Welldepth:	67
Welldepth units:	ft	Wellholedepth:	Not Reported
Wellholedepth units:	Not Reported		

Ground-water levels, Number of Measurements: 3

Date	Feet below Surface	Feet to Sealevel	Date	Feet below Surface	Feet to Sealevel
1966-08-03	31.72				
Note: The site was being pumped.					
1966-08-01	32.00				
1958-01-06	46.7				
Note: The site was being pumped.					

AT149
East
1 - 2 Miles
Higher

FED USGS **USGS40000132085**

Org. Identifier:	USGS-CA		
Formal name:	USGS California Water Science Center		
Monloc Identifier:	USGS-331801117091701		
Monloc name:	010S003W13N003S		
Monloc type:	Well		
Monloc desc:	Not Reported		
Huc code:	18070303	Drainagearea value:	Not Reported
Drainagearea Units:	Not Reported	Contrib drainagearea:	Not Reported
Contrib drainagearea units:	Not Reported	Latitude:	33.3003115
Longitude:	-117.1555883	Sourcemap scale:	Not Reported

Horiz Acc measure:	1	Horiz Acc measure units:	seconds
Horiz Collection method:	Interpolated from map		
Horiz coord refsys:	NAD83	Vert measure val:	725.00
Vert measure units:	feet	Vertacc measure val:	10
Vert accmeasure units:	feet		
Vertcollection method:	Interpolated from topographic map		
Vert coord refsys:	NGVD29	Countrycode:	US
Aquifername:	Other aquifers		
Formation type:	Not Reported		
Aquifer type:	Not Reported		
Construction date:	Not Reported	Welldepth:	79
Welldepth units:	ft	Wellholedepth:	Not Reported
Wellholedepth units:	Not Reported		

Ground-water levels, Number of Measurements: 1

Date	Feet below Surface	Feet to Sealevel
1966-11-01	42.00	

AS150
WNW
1 - 2 Miles
Lower

CA WELLS **CADW60000034192**

Objectid:	34192
Latitude:	33.3089
Longitude:	-117.2057
Site code:	333089N1172057W001
State well numbe:	10S03W16E001S
Local well name:	’’
Well use id:	6
Well use descrip:	Unknown
County id:	37
County name:	San Diego
Basin code:	’9-7’
Basin desc:	San Luis Rey Valley
Dwr region id:	80238
Dwr region:	Southern Region Office
Site id:	CADW60000034192

AU151
NE
1 - 2 Miles
Lower

CA WELLS **CADW60000030625**

Objectid:	30625
Latitude:	33.3217
Longitude:	-117.1659
Site code:	333217N1171659W001
State well numbe:	10S03W11G004S
Local well name:	’’
Well use id:	6
Well use descrip:	Unknown
County id:	37
County name:	San Diego

Basin code:	'9-7'
Basin desc:	San Luis Rey Valley
Dwr region id:	80238
Dwr region:	Southern Region Office
Site id:	CADW60000030625

AV152
WNW
1 - 2 Miles
Lower

CA WELLS **CADW60000029466**

Objectid:	29466
Latitude:	33.3095
Longitude:	-117.2057
Site code:	333095N1172057W001
State well numbe:	10S03W16E005S
Local well name:	''
Well use id:	6
Well use descrip:	Unknown
County id:	37
County name:	San Diego
Basin code:	'9-7'
Basin desc:	San Luis Rey Valley
Dwr region id:	80238
Dwr region:	Southern Region Office
Site id:	CADW60000029466

AT153
East
1 - 2 Miles
Higher

FED USGS **USGS40000132084**

Org. Identifier:	USGS-CA		
Formal name:	USGS California Water Science Center		
Monloc Identifier:	USGS-331801117091601		
Monloc name:	010S003W13N002S		
Monloc type:	Well		
Monloc desc:	Not Reported		
Huc code:	18070303	Drainagearea value:	Not Reported
Drainagearea Units:	Not Reported	Contrib drainagearea:	Not Reported
Contrib drainagearea units:	Not Reported	Latitude:	33.3003115
Longitude:	-117.1553105	Sourcemap scale:	Not Reported
Horiz Acc measure:	1	Horiz Acc measure units:	seconds
Horiz Collection method:	Interpolated from map		
Horiz coord refsys:	NAD83	Vert measure val:	730.00
Vert measure units:	feet	Vertacc measure val:	10
Vert accmeasure units:	feet		
Vertcollection method:	Interpolated from topographic map		
Vert coord refsys:	NGVD29	Countrycode:	US
Aquifername:	Other aquifers		
Formation type:	Not Reported		
Aquifer type:	Not Reported		
Construction date:	Not Reported	Welldepth:	Not Reported
Welldepth units:	Not Reported	Wellholedepth:	Not Reported
Wellholedepth units:	Not Reported		

Ground-water levels, Number of Measurements: 1

Date	Feet below Surface	Feet to Sealevel
1966-11-01	48.00	

AV154
WNW
1 - 2 Miles
Lower

FED USGS **USGS40000132229**

Org. Identifier:	USGS-CA		
Formal name:	USGS California Water Science Center		
Monloc Identifier:	USGS-331838117121701		
Monloc name:	010S003W16Z005S		
Monloc type:	Well		
Monloc desc:	Not Reported		
Huc code:	18070303	Drainagearea value:	Not Reported
Drainagearea Units:	Not Reported	Contrib drainagearea:	Not Reported
Contrib drainagearea units:	Not Reported	Latitude:	33.3105887
Longitude:	-117.2055897	Sourcemap scale:	Not Reported
Horiz Acc measure:	Unknown	Horiz Acc measure units:	Unknown
Horiz Collection method:	Interpolated from map		
Horiz coord refsys:	NAD83	Vert measure val:	213.00
Vert measure units:	feet	Vertacc measure val:	10
Vert accmeasure units:	feet		
Vertcollection method:	Level or other surveying method		
Vert coord refsys:	NGVD29	Countrycode:	US
Aquifername:	California Coastal Basin aquifers		
Formation type:	Not Reported		
Aquifer type:	Not Reported		
Construction date:	Not Reported	Welldepth:	Not Reported
Welldepth units:	Not Reported	Wellholedepth:	Not Reported
Wellholedepth units:	Not Reported		

Ground-water levels, Number of Measurements: 2

Date	Feet below Surface	Feet to Sealevel	Date	Feet below Surface	Feet to Sealevel
1930-01-16	28.4		1929-09-25	28.4	

AV155
WNW
1 - 2 Miles
Lower

CA WELLS **CADW60000029639**

Objectid:	29639
Latitude:	33.3106
Longitude:	-117.2056
Site code:	333106N1172056W001
State well numbe:	10S03W16Z005S
Local well name:	’’
Well use id:	6
Well use descrip:	Unknown
County id:	37
County name:	San Diego

Basin code:	'9-7'
Basin desc:	San Luis Rey Valley
Dwr region id:	80238
Dwr region:	Southern Region Office
Site id:	CADW60000029639

AT156
East **FED USGS** **USGS40000132089**
1 - 2 Miles
Higher

Org. Identifier:	USGS-CA		
Formal name:	USGS California Water Science Center		
Monloc Identifier:	USGS-331802117091501		
Monloc name:	010S003W13N001S		
Monloc type:	Well		
Monloc desc:	Not Reported		
Huc code:	18070303	Drainagearea value:	Not Reported
Drainagearea Units:	Not Reported	Contrib drainagearea:	Not Reported
Contrib drainagearea units:	Not Reported	Latitude:	33.3005893
Longitude:	-117.1550327	Sourcemap scale:	Not Reported
Horiz Acc measure:	1	Horiz Acc measure units:	seconds
Horiz Collection method:	Interpolated from map		
Horiz coord refsys:	NAD83	Vert measure val:	740.00
Vert measure units:	feet	Vertacc measure val:	10
Vert accmeasure units:	feet		
Vertcollection method:	Interpolated from topographic map		
Vert coord refsys:	NGVD29	Countrycode:	US
Aquifername:	Other aquifers		
Formation type:	Not Reported		
Aquifer type:	Not Reported		
Construction date:	19510101	Welldepth:	130
Welldepth units:	ft	Wellholedepth:	Not Reported
Wellholedepth units:	Not Reported		

Ground-water levels, Number of Measurements: 0

AU157
NE **FED USGS** **USGS40000132352**
1 - 2 Miles
Lower

Org. Identifier:	USGS-CA		
Formal name:	USGS California Water Science Center		
Monloc Identifier:	USGS-331918117095101		
Monloc name:	010S003W11G004S		
Monloc type:	Well		
Monloc desc:	Not Reported		
Huc code:	18070303	Drainagearea value:	Not Reported
Drainagearea Units:	Not Reported	Contrib drainagearea:	Not Reported
Contrib drainagearea units:	Not Reported	Latitude:	33.3216997
Longitude:	-117.1650329	Sourcemap scale:	Not Reported
Horiz Acc measure:	1	Horiz Acc measure units:	seconds
Horiz Collection method:	Interpolated from map		
Horiz coord refsys:	NAD83	Vert measure val:	239.00
Vert measure units:	feet	Vertacc measure val:	20
Vert accmeasure units:	feet		
Vertcollection method:	Interpolated from topographic map		
Vert coord refsys:	NGVD29	Countrycode:	US
Aquifername:	California Coastal Basin aquifers		
Formation type:	Not Reported		

Aquifer type:	Not Reported		
Construction date:	Not Reported	Welldepth:	Not Reported
Welldepth units:	Not Reported	Wellholedepth:	Not Reported
Wellholedepth units:	Not Reported		

Ground-water levels, Number of Measurements: 4

Date	Feet below Surface	Feet to Sealevel	Date	Feet below Surface	Feet to Sealevel
1966-07-22	63.0				
Note: The site was being pumped.					
1964-07-06	57		1963-07-05	61	
1963-01-17	57				

AT158
ESE
1 - 2 Miles
Higher

FED USGS **USGS40000132077**

Org. Identifier:	USGS-CA		
Formal name:	USGS California Water Science Center		
Monloc Identifier:	USGS-331758117091501		
Monloc name:	010S003W24D001S		
Monloc type:	Well		
Monloc desc:	Not Reported		
Huc code:	18070303	Drainagearea value:	Not Reported
Drainagearea Units:	Not Reported	Contrib drainagearea:	Not Reported
Contrib drainagearea units:	Not Reported	Latitude:	33.2994782
Longitude:	-117.1550327	Sourcemap scale:	Not Reported
Horiz Acc measure:	Unknown	Horiz Acc measure units:	Unknown
Horiz Collection method:	Interpolated from map		
Horiz coord refsys:	NAD83	Vert measure val:	780.00
Vert measure units:	feet	Vertacc measure val:	10
Vert accmeasure units:	feet		
Vertcollection method:	Interpolated from topographic map		
Vert coord refsys:	NGVD29	Countrycode:	US
Aquifername:	Other aquifers		
Formation type:	Not Reported		
Aquifer type:	Not Reported		
Construction date:	Not Reported	Welldepth:	Not Reported
Welldepth units:	Not Reported	Wellholedepth:	Not Reported
Wellholedepth units:	Not Reported		

Ground-water levels, Number of Measurements: 1

Date	Feet below Surface	Feet to Sealevel
1966-11-01	68.00	

AW159
West
1 - 2 Miles
Lower

FED USGS **USGS40000132176**

Org. Identifier:	USGS-CA		
Formal name:	USGS California Water Science Center		
Monloc Identifier:	USGS-331828117122101		
Monloc name:	010S003W16E004S		
Monloc type:	Well		
Monloc desc:	Not Reported		
Huc code:	18070303	Drainagearea value:	Not Reported
Drainagearea Units:	Not Reported	Contrib drainagearea:	Not Reported
Contrib drainagearea units:	Not Reported	Latitude:	33.307811
Longitude:	-117.2067008	Sourcemap scale:	Not Reported
Horiz Acc measure:	Unknown	Horiz Acc measure units:	Unknown
Horiz Collection method:	Interpolated from map		
Horiz coord refsys:	NAD83	Vert measure val:	189.00
Vert measure units:	feet	Vertacc measure val:	10
Vert accmeasure units:	feet		
Vertcollection method:	Interpolated from topographic map		
Vert coord refsys:	NGVD29	Countrycode:	US
Aquifername:	California Coastal Basin aquifers		
Formation type:	Not Reported		
Aquifer type:	Not Reported		
Construction date:	19560101	Welldepth:	63
Welldepth units:	ft	Wellholedepth:	Not Reported
Wellholedepth units:	Not Reported		

Ground-water levels, Number of Measurements: 3

Date	Feet below Surface	Feet to Sealevel	Date	Feet below Surface	Feet to Sealevel
1966-08-03	23.31				
Note: A nearby site that taps the same aquifer was being pumped.					
1966-08-01	23.00				
1958-01-04	37.4				
Note: The site was being pumped.					

160
NE
1 - 2 Miles
Lower

FED USGS **USGS40000132348**

Org. Identifier:	USGS-CA		
Formal name:	USGS California Water Science Center		
Monloc Identifier:	USGS-331917117094901		
Monloc name:	010S003W11G005S		
Monloc type:	Well		
Monloc desc:	Not Reported		
Huc code:	18070303	Drainagearea value:	Not Reported
Drainagearea Units:	Not Reported	Contrib drainagearea:	Not Reported
Contrib drainagearea units:	Not Reported	Latitude:	33.3214219
Longitude:	-117.1644773	Sourcemap scale:	Not Reported
Horiz Acc measure:	Unknown	Horiz Acc measure units:	Unknown
Horiz Collection method:	Interpolated from map		
Horiz coord refsys:	NAD83	Vert measure val:	Not Reported
Vert measure units:	Not Reported	Vertacc measure val:	Not Reported
Vert accmeasure units:	Not Reported		
Vertcollection method:	Not Reported		
Vert coord refsys:	Not Reported	Countrycode:	US
Aquifername:	California Coastal Basin aquifers		
Formation type:	Not Reported		

Aquifer type:	Not Reported		
Construction date:	Not Reported	Welldepth:	Not Reported
Welldepth units:	Not Reported	Wellholedepth:	Not Reported
Wellholedepth units:	Not Reported		

Ground-water levels, Number of Measurements: 0

AW161
West
1 - 2 Miles
Lower

CA WELLS **CADW60000034193**

Objectid:	34193
Latitude:	33.3078
Longitude:	-117.2068
Site code:	333078N1172068W001
State well numbe:	10S03W16E003S
Local well name:	''
Well use id:	6
Well use descrip:	Unknown
County id:	37
County name:	San Diego
Basin code:	'9-7'
Basin desc:	San Luis Rey Valley
Dwr region id:	80238
Dwr region:	Southern Region Office
Site id:	CADW60000034193

162
South
1 - 2 Miles
Higher

FED USGS **USGS40000131829**

Org. Identifier:	USGS-CA		
Formal name:	USGS California Water Science Center		
Monloc Identifier:	USGS-331656117110601		
Monloc name:	010S003W27C001S		
Monloc type:	Well		
Monloc desc:	Not Reported		
Huc code:	18070303	Drainagearea value:	Not Reported
Drainagearea Units:	Not Reported	Contrib drainagearea:	Not Reported
Contrib drainagearea units:	Not Reported	Latitude:	33.2822564
Longitude:	-117.185867	Sourcemap scale:	Not Reported
Horiz Acc measure:	Unknown	Horiz Acc measure units:	Unknown
Horiz Collection method:	Interpolated from map		
Horiz coord refsys:	NAD83	Vert measure val:	280.00
Vert measure units:	feet	Vertacc measure val:	10
Vert accmeasure units:	feet		
Vertcollection method:	Interpolated from topographic map		
Vert coord refsys:	NGVD29	Countrycode:	US
Aquifername:	Other aquifers		
Formation type:	Not Reported		
Aquifer type:	Not Reported		
Construction date:	Not Reported	Welldepth:	86
Welldepth units:	ft	Wellholedepth:	Not Reported
Wellholedepth units:	Not Reported		

Ground-water levels, Number of Measurements: 1

Date	Feet below Surface	Feet to Sealevel
1966-11-01	73.00	

163
SSW
1 - 2 Miles
Lower

FED USGS **USGS40000131826**

Org. Identifier:	USGS-CA		
Formal name:	USGS California Water Science Center		
Monloc Identifier:	USGS-331655117111201		
Monloc name:	010S003W27D002S		
Monloc type:	Well		
Monloc desc:	Not Reported		
Huc code:	18070303	Drainagearea value:	Not Reported
Drainagearea Units:	Not Reported	Contrib drainagearea:	Not Reported
Contrib drainagearea units:	Not Reported	Latitude:	33.2819786
Longitude:	-117.1875337	Sourcemap scale:	Not Reported
Horiz Acc measure:	Unknown	Horiz Acc measure units:	Unknown
Horiz Collection method:	Interpolated from map		
Horiz coord refsys:	NAD83	Vert measure val:	255.00
Vert measure units:	feet	Vertacc measure val:	10
Vert accmeasure units:	feet		
Vertcollection method:	Interpolated from topographic map		
Vert coord refsys:	NGVD29	Countrycode:	US
Aquifername:	Other aquifers		
Formation type:	Not Reported		
Aquifer type:	Not Reported		
Construction date:	19510101	Welldepth:	90
Welldepth units:	ft	Wellholedepth:	Not Reported
Wellholedepth units:	Not Reported		

Ground-water levels, Number of Measurements: 0

AW164
West
1 - 2 Miles
Lower

CA WELLS **CADW60000029465**

Objectid:	29465
Latitude:	33.3078
Longitude:	-117.2076
Site code:	333078N1172076W001
State well numbe:	10S03W16E004S
Local well name:	''
Well use id:	6
Well use descrip:	Unknown
County id:	37
County name:	San Diego
Basin code:	'9-7'
Basin desc:	San Luis Rey Valley
Dwr region id:	80238
Dwr region:	Southern Region Office
Site id:	CADW60000029465

GEOCHECK® - PHYSICAL SETTING SOURCE MAP FINDINGS

Map ID
Direction
Distance
Elevation | Database | EDR ID Number

AX165
NE
1 - 2 Miles
Lower

CA WELLS **CADW60000030623**

Objectid:	30623
Latitude:	33.3236
Longitude:	-117.1651
Site code:	333236N1171651W001
State well numbe:	10S03W11G001S
Local well name:	''
Well use id:	6
Well use descrip:	Unknown
County id:	37
County name:	San Diego
Basin code:	'9-7'
Basin desc:	San Luis Rey Valley
Dwr region id:	80238
Dwr region:	Southern Region Office
Site id:	CADW60000030623

AY166
SSW
1 - 2 Miles
Lower

FED USGS **USGS40000131827**

Org. Identifier:	USGS-CA		
Formal name:	USGS California Water Science Center		
Monloc Identifier:	USGS-331655117112401		
Monloc name:	010S003W27D001S		
Monloc type:	Well		
Monloc desc:	Not Reported		
Huc code:	18070303	Drainagearea value:	Not Reported
Drainagearea Units:	Not Reported	Contrib drainagearea:	Not Reported
Contrib drainagearea units:	Not Reported	Latitude:	33.2819786
Longitude:	-117.1908671	Sourcemap scale:	Not Reported
Horiz Acc measure:	Unknown	Horiz Acc measure units:	Unknown
Horiz Collection method:	Interpolated from map		
Horiz coord refsys:	NAD83	Vert measure val:	250.00
Vert measure units:	feet	Vertacc measure val:	10
Vert accmeasure units:	feet		
Vertcollection method:	Interpolated from topographic map		
Vert coord refsys:	NGVD29	Countrycode:	US
Aquifername:	Other aquifers		
Formation type:	Not Reported		
Aquifer type:	Not Reported		
Construction date:	Not Reported	Welldepth:	76
Welldepth units:	ft	Wellholedepth:	Not Reported
Wellholedepth units:	Not Reported		

Ground-water levels, Number of Measurements: 1

Date	Feet below Surface	Feet to Sealevel
1966-11-01	53.00	

GEOCHECK® - PHYSICAL SETTING SOURCE MAP FINDINGS

Map ID
Direction
Distance
Elevation | Database | EDR ID Number

AX167
NE
1 - 2 Miles
Lower

CA WELLS **CADW60000030624**

Objectid:	30624
Latitude:	33.3234
Longitude:	-117.1645
Site code:	333234N1171645W001
State well numbe:	10S03W11G002S
Local well name:	’’
Well use id:	6
Well use descrip:	Unknown
County id:	37
County name:	San Diego
Basin code:	’9-7’
Basin desc:	San Luis Rey Valley
Dwr region id:	80238
Dwr region:	Southern Region Office
Site id:	CADW60000030624

168
NNW
1 - 2 Miles
Higher

FED USGS **USGS40000132397**

Org. Identifier:	USGS-CA		
Formal name:	USGS California Water Science Center		
Monloc Identifier:	USGS-331932117113001		
Monloc name:	010S003W09A001S		
Monloc type:	Well		
Monloc desc:	Not Reported		
Huc code:	18070303	Drainagearea value:	Not Reported
Drainagearea Units:	Not Reported	Contrib drainagearea:	Not Reported
Contrib drainagearea units:	Not Reported	Latitude:	33.3255883
Longitude:	-117.1925337	Sourcemap scale:	Not Reported
Horiz Acc measure:	1	Horiz Acc measure units:	seconds
Horiz Collection method:	Interpolated from map		
Horiz coord refsys:	NAD83	Vert measure val:	271.00
Vert measure units:	feet	Vertacc measure val:	10
Vert accmeasure units:	feet		
Vertcollection method:	Interpolated from topographic map		
Vert coord refsys:	NGVD29	Countrycode:	US
Aquifername:	Other aquifers		
Formation type:	Not Reported		
Aquifer type:	Not Reported		
Construction date:	Not Reported	Welldepth:	Not Reported
Welldepth units:	Not Reported	Wellholedepth:	Not Reported
Wellholedepth units:	Not Reported		

Ground-water levels, Number of Measurements: 0

169
South
1 - 2 Miles
Lower

FED USGS **USGS40000131805**

Org. Identifier:	USGS-CA		
Formal name:	USGS California Water Science Center		
Monloc Identifier:	USGS-331650117110201		
Monloc name:	010S003W27F001S		
Monloc type:	Well		
Monloc desc:	Not Reported		
Huc code:	18070303	Drainagearea value:	Not Reported
Drainagearea Units:	Not Reported	Contrib drainagearea:	Not Reported
Contrib drainagearea units:	Not Reported	Latitude:	33.2805898
Longitude:	-117.1847558	Sourcemap scale:	Not Reported
Horiz Acc measure:	Unknown	Horiz Acc measure units:	Unknown
Horiz Collection method:	Interpolated from map		
Horiz coord refsys:	NAD83	Vert measure val:	240.00
Vert measure units:	feet	Vertacc measure val:	10
Vert accmeasure units:	feet		
Vertcollection method:	Interpolated from topographic map		
Vert coord refsys:	NGVD29	Countrycode:	US
Aquifername:	Other aquifers		
Formation type:	Not Reported		
Aquifer type:	Not Reported		
Construction date:	Not Reported	Welldepth:	38
Welldepth units:	ft	Wellholedepth:	Not Reported
Wellholedepth units:	Not Reported		

Ground-water levels, Number of Measurements: 0

AY170
SSW **CA WELLS** **CADW60000027963**
1 - 2 Miles
Lower

Objectid:	27963
Latitude:	33.282
Longitude:	-117.1918
Site code:	332820N1171918W001
State well numbe:	10S03W27D001S
Local well name:	''
Well use id:	6
Well use descrip:	Unknown
County id:	37
County name:	San Diego
Basin code:	'9-7'
Basin desc:	San Luis Rey Valley
Dwr region id:	80238
Dwr region:	Southern Region Office
Site id:	CADW60000027963

AX171
NE **FED USGS** **USGS40000132375**
1 - 2 Miles
Lower

Org. Identifier:	USGS-CA		
Formal name:	USGS California Water Science Center		
Monloc Identifier:	USGS-331925117094801		
Monloc name:	010S003W11G001S		
Monloc type:	Well		
Monloc desc:	Not Reported		
Huc code:	18070303	Drainagearea value:	Not Reported
Drainagearea Units:	Not Reported	Contrib drainagearea:	Not Reported
Contrib drainagearea units:	Not Reported	Latitude:	33.3236441
Longitude:	-117.1641995	Sourcemap scale:	Not Reported

Horiz Acc measure:	1	Horiz Acc measure units:	seconds
Horiz Collection method:	Interpolated from map		
Horiz coord refsys:	NAD83	Vert measure val:	237.00
Vert measure units:	feet	Vertacc measure val:	.1
Vert accmeasure units:	feet		
Vertcollection method:	Level or other surveying method		
Vert coord refsys:	NGVD29	Countrycode:	US
Aquifername:	California Coastal Basin aquifers		
Formation type:	Not Reported		
Aquifer type:	Not Reported		
Construction date:	Not Reported	Welldepth:	Not Reported
Welldepth units:	Not Reported	Wellholedepth:	Not Reported
Wellholedepth units:	Not Reported		

Ground-water levels, Number of Measurements: 286

Date	Feet below Surface	Feet to Sealevel	Date	Feet below Surface	Feet to Sealevel
1963-06-17	44.1		1963-05-15	43.5	
1963-04-16	43.1		1963-03-20	42.6	
1963-02-18	42.3		1963-01-16	42.6	
1962-12-14	42.3		1962-11-15	41.5	
1962-10-15	41.0		1962-09-14	38.9	
1962-08-22	39.3		1962-07-16	37.9	
1962-06-19	37.3		1962-05-29	37.4	
1962-05-01	37.6		1962-03-30	37.2	
1962-03-02	37.3		1962-02-02	37.5	
1962-01-03	37.9		1961-12-01	37.7	
1961-11-02	38.8		1961-09-29	38.1	
1961-09-01	37.6		1961-08-01	35.1	
1961-06-30	36.0		1961-06-02	35.4	
1961-05-01	33.9		1961-03-29	34.7	
1961-03-01	34.0		1961-02-01	33.3	
1960-12-29	33.0		1960-11-30	32.9	
1960-10-31	32.9		1960-09-30	32.1	
1960-09-01	31.8		1960-08-01	28.4	
1960-06-29	28.2				
1960-06-01	27.9				
Note: A nearby site that taps the same aquifer was being pumped.					
1960-05-02	27.2		1960-03-31	27.6	
1960-03-01	27.5		1960-01-29	27.9	
1959-12-30	28.4		1959-11-30	28.7	
1959-10-29	27.3		1959-09-29	26.4	
1959-08-31	25.5		1959-07-28	23.1	
1959-07-01	22.3		1959-05-29	21.5	
1959-04-29	21.4		1959-03-30	20.7	
1959-03-02	19.9		1959-01-29	20.7	
1959-01-02	21.1		1958-12-01	21.8	
1958-10-31	22.2		1958-10-01	18.6	
1958-09-01	16.4		1958-08-27	18.80	
1958-08-01	14.2		1958-07-01	12.1	
1958-04-09	21.7		1958-02-28	35.0	
1958-02-26	34.26		1958-02-01	35.4	
1957-12-31	34.9		1957-12-02	35.8	
1957-11-27	35.73		1957-11-01	36.0	
1957-10-01	36.5		1957-08-29	35.95	
1957-08-27	35.70		1957-07-31	34.10	
1957-06-28	33.40		1957-06-01	31.60	
1957-05-27	31.15		1957-05-01	30.66	

Ground-water levels, continued.

Date	Feet below Surface	Feet to Sealevel	Date	Feet below Surface	Feet to Sealevel
1957-03-28	29.06		1957-02-28	29.92	
1957-02-25	30.02		1957-01-31	29.91	
1957-01-02	31.30		1956-12-04	31.14	
1956-11-19	30.84		1956-11-07	30.82	
1956-10-02	30.21		1956-09-05	28.90	
1956-08-28	28.65		1956-08-02	27.46	
1956-06-29	26.47		1956-06-01	24.62	
1956-05-16	24.04		1956-05-01	23.34	
1956-04-01	21.98		1956-03-01	21.32	
1956-02-15	21.50		1956-01-30	22.62	
1956-01-03	23.34		1955-12-05	23.50	
1955-12-01	23.78				
1955-10-31	24.58				
Note: A nearby site that taps the same aquifer was being pumped.					
1955-10-01	23.06		1955-09-01	21.77	
1955-08-15	21.70		1955-08-02	21.19	
1955-07-01	20.08		1955-06-16	20.08	
1955-06-01	19.31		1955-05-03	17.99	
1955-04-05	17.71		1955-03-01	17.16	
1955-02-25	17.00		1955-02-03	16.84	
1955-01-07	16.96		1954-12-06	17.1	
1954-11-12	16.56		1954-11-04	16.9	
1954-09-28	16.2				
1954-08-31	15.2				
Note: A nearby site that taps the same aquifer was being pumped.					
1954-08-03	14.44				
Note: A nearby site that taps the same aquifer was being pumped.					
1954-07-01	15.2		1954-05-14	10.69	
1954-05-06	10.54		1954-04-02	14.47	
1954-02-23	19.78		1954-02-03	19.72	
1954-01-14	20.0		1953-12-15	20.57	
1953-11-19	19.91		1952-11-17	16.32	
1952-05-02	9.5		1952-04-21	7.20	
1952-02-07	15.18		1952-01-11	18.90	
1951-12	19.80		1951-11-26	19.73	
1951-10-15	19.35		1951-10-08	20.00	
1951-09-15	18.70		1951-08-15	18.70	
1951-07-17	15.50		1951-06-16	14.00	
1951-05-15	14.20		1951-04-15	11.95	
1951-04-05	11.42		1951-03-15	11.30	
1951-02-16	9.50		1951-01-13	11.30	
1951-01-05	11.23		1950-12-14	11.30	
1950-11-16	11.35		1950-10-14	10.80	
1950-10-09	10.74		1950-09-16	10.40	
1950-08-19	9.80		1950-07-15	9.65	
1950-07-10	9.34		1950-06-17	9.10	
1950-05-15	8.80		1950-04-18	8.80	
1950-04-03	8.75		1950-03-18	9.35	
1950-02-18	12.00		1950-01-14	12.40	
1950-01-03	12.11		1949-10-03	11.20	
1949-09-15	10.00		1949-08-16	9.40	
1949-07-16	8.80		1949-07-05	8.51	
1949-06-15	8.05		1949-05-18	7.80	
1949-04-18	7.50		1949-04-04	7.45	
1949-03-15	7.70		1949-02-16	8.25	

Ground-water levels, continued.

Date	Feet below Surface	Feet to Sealevel
1949-01-15	9.80	
1948-12-15	9.85	
1948-10-16	9.45	
1948-09-18	9.35	
1948-08-16	9.20	
1948-07-12	8.95	
1948-05-15	8.80	
1948-04-05	8.91	
1948-02-21	10.15	
1948-01-05	12.73	
1947-11-19	11.70	
1947-10-06	11.29	
1947-09-02	10.15	
1947-07-16	8.70	
1947-06-16	8.20	
1947-04-16	7.70	
1947-03-14	7.40	
1947-01-18	7.80	
1946-12-14	7.80	
1946-10-18	8.52	
1946-09-16	8.20	
1946-04-04	6.80	
1945-10-03	7.38	
1945-04-02	6.20	
1944-10-02	6.88	
1944-04-03	6.22	
1943-12-14	6.01	
1943-10-12	6.58	
1943-08-17	6.70	
1943-06-15	6.49	
1943-04-12	5.84	
1943-02-15	5.82	
1942-12-14	6.27	
1942-10-19	6.47	
1942-08-24	6.65	
1942-06-15	6.42	
1942-04-15	5.93	
1942-02-16	5.95	
1941-12-15	5.77	
1941-10-13	6.23	
1941-08-18	6.38	
1941-06-16	6.12	
1941-04-14	4.81	
1941-02-17	4.92	
1940-12-16	5.09	
1940-10-14	6.35	
1940-08-12	6.17	
1940-06-17	5.45	
1940-04-15	5.13	
1940-02-12	4.75	
1939-12-18	5.05	
1939-10-16	5.33	
1939-08-14	5.83	
1939-06-16	5.38	
1939-04-14	4.97	
1949-01-03	9.84	
1948-11-15	9.40	
1948-10-04	9.34	
1948-08-17	9.19	
1948-07-20	9.10	
1948-06-16	8.80	
1948-04-17	8.70	
1948-03-20	9.10	
1948-01-22	12.45	
1947-12-15	12.80	
1947-10-20	11.75	
1947-09-12	10.50	
1947-08-15	9.65	
1947-07-07	8.48	
1947-05-16	7.90	
1947-04-07	7.47	
1947-02-15	7.30	
1947-01-06	7.24	
1946-11-15	8.70	
1946-10-07	8.40	
1946-07-02	7.67	
1946-01-07	6.71	
1945-07-02	7.22	
1945-01-01	6.52	
1944-07-03	6.83	
1944-01-18	6.13	
1943-11-16	6.42	
1943-09-14	6.67	
1943-07-14	6.62	
1943-05-14	6.32	
1943-03-15	5.53	
1943-01-18	6.20	
1942-11-16	6.35	
1942-09-14	6.61	
1942-07-13	6.58	
1942-05-18	6.24	
1942-03-18	5.62	
1942-01-12	5.64	
1941-11-17	5.82	
1941-09-15	6.32	
1941-07-14	6.35	
1941-05-12	5.65	
1941-03-17	4.30	
1941-01-17	5.20	
1940-11-18	5.21	
1940-09-16	6.31	
1940-07-15	5.86	
1940-05-13	5.33	
1940-03-18	5.03	
1940-01-15	4.67	
1939-11-13	5.11	
1939-09-15	5.79	
1939-07-14	5.59	
1939-05-15	5.11	

GEOCHECK® - PHYSICAL SETTING SOURCE MAP FINDINGS

Map ID
Direction
Distance
Elevation | Database | EDR ID Number

172
NE
1 - 2 Miles
Lower

FED USGS **USGS40000132370**

Org. Identifier:	USGS-CA		
Formal name:	USGS California Water Science Center		
Monloc Identifier:	USGS-331924117094601		
Monloc name:	010S003W11G002S		
Monloc type:	Well		
Monloc desc:	Not Reported		
Huc code:	18070303	Drainagearea value:	Not Reported
Drainagearea Units:	Not Reported	Contrib drainagearea:	Not Reported
Contrib drainagearea units:	Not Reported	Latitude:	33.3233663
Longitude:	-117.163644	Sourcemap scale:	Not Reported
Horiz Acc measure:	1	Horiz Acc measure units:	seconds
Horiz Collection method:	Interpolated from map		
Horiz coord refsys:	NAD83	Vert measure val:	240.00
Vert measure units:	feet	Vertacc measure val:	10
Vert accmeasure units:	feet		
Vertcollection method:	Interpolated from topographic map		
Vert coord refsys:	NGVD29	Countrycode:	US
Aquifername:	California Coastal Basin aquifers		
Formation type:	Not Reported		
Aquifer type:	Not Reported		
Construction date:	19390101	Welldepth:	65
Welldepth units:	ft	Wellholedepth:	Not Reported
Wellholedepth units:	Not Reported		

Ground-water levels, Number of Measurements: 13

Date	Feet below Surface	Feet to Sealevel	Date	Feet below Surface	Feet to Sealevel
1973-03-21	7.19		1941-04-03	4.90	
1941-01-02	5.00		1940-09-02	5.66	
1940-08-02	5.52		1940-06-03	5.15	
1940-05-01	4.95		1940-04-04	4.90	
1940-03-04	4.93		1940-01-29	4.93	
1939-12-31	5.0		1939-11-30	5.0	
1939-10-31	5.0				

173
NNW
1 - 2 Miles
Higher

FED USGS **USGS40000132402**

Org. Identifier:	USGS-CA		
Formal name:	USGS California Water Science Center		
Monloc Identifier:	USGS-331936117112401		
Monloc name:	010S003W10D001S		
Monloc type:	Well		
Monloc desc:	Not Reported		
Huc code:	18070303	Drainagearea value:	Not Reported
Drainagearea Units:	Not Reported	Contrib drainagearea:	Not Reported
Contrib drainagearea units:	Not Reported	Latitude:	33.3266994
Longitude:	-117.190867	Sourcemap scale:	Not Reported

Horiz Acc measure:	1	Horiz Acc measure units:	seconds
Horiz Collection method:	Interpolated from map		
Horiz coord refsys:	NAD83	Vert measure val:	261.00
Vert measure units:	feet	Vertacc measure val:	10
Vert accmeasure units:	feet		
Vertcollection method:	Interpolated from topographic map		
Vert coord refsys:	NGVD29	Countrycode:	US
Aquifername:	Other aquifers		
Formation type:	Not Reported		
Aquifer type:	Not Reported		
Construction date:	Not Reported	Welldepth:	Not Reported
Welldepth units:	Not Reported	Wellholedepth:	Not Reported
Wellholedepth units:	Not Reported		

Ground-water levels, Number of Measurements: 1

Date	Feet below Surface	Feet to Sealevel
1966-08-01	7.00	

174
WSW
1 - 2 Miles
Lower

FED USGS **USGS40000132071**

Org. Identifier:	USGS-CA		
Formal name:	USGS California Water Science Center		
Monloc Identifier:	USGS-331757117123001		
Monloc name:	010S003W20A002S		
Monloc type:	Well		
Monloc desc:	Not Reported		
Huc code:	18070303	Drainagearea value:	Not Reported
Drainagearea Units:	Not Reported	Contrib drainagearea:	Not Reported
Contrib drainagearea units:	Not Reported	Latitude:	33.2992002
Longitude:	-117.2092009	Sourcemap scale:	Not Reported
Horiz Acc measure:	Unknown	Horiz Acc measure units:	Unknown
Horiz Collection method:	Interpolated from map		
Horiz coord refsys:	NAD83	Vert measure val:	180.00
Vert measure units:	feet	Vertacc measure val:	10
Vert accmeasure units:	feet		
Vertcollection method:	Interpolated from topographic map		
Vert coord refsys:	NGVD29	Countrycode:	US
Aquifername:	California Coastal Basin aquifers		
Formation type:	Not Reported		
Aquifer type:	Not Reported		
Construction date:	Not Reported	Welldepth:	40
Welldepth units:	ft	Wellholedepth:	Not Reported
Wellholedepth units:	Not Reported		

Ground-water levels, Number of Measurements: 8

Date	Feet below Surface	Feet to Sealevel
1966-08-05	25.6	
Note: The site was being pumped.		
1950-09-19	8.05	
1949-09-07	10.34	
1949-06-08	5.65	
1948-09-21	5.54	
1950-01-05	6.64	
1949-08-18	5.77	
1948-11-29	5.72	

GEOCHECK® - PHYSICAL SETTING SOURCE MAP FINDINGS

Map ID
Direction
Distance
Elevation | Database | EDR ID Number

AZ175
NE
1 - 2 Miles
Lower

CA WELLS **CADW60000030626**

Objectid:	30626
Latitude:	33.3217
Longitude:	-117.1607
Site code:	333217N1171607W001
State well numbe:	10S03W11H002S
Local well name:	''
Well use id:	6
Well use descrip:	Unknown
County id:	37
County name:	San Diego
Basin code:	'9-7'
Basin desc:	San Luis Rey Valley
Dwr region id:	80238
Dwr region:	Southern Region Office
Site id:	CADW60000030626

BA176
NE
1 - 2 Miles
Lower

CA WELLS **CADW60000003123**

Objectid:	3123
Latitude:	33.3234
Longitude:	-117.162
Site code:	333234N1171620W001
State well numbe:	10S03W11H001S
Local well name:	''
Well use id:	6
Well use descrip:	Unknown
County id:	37
County name:	San Diego
Basin code:	'9-7'
Basin desc:	San Luis Rey Valley
Dwr region id:	80238
Dwr region:	Southern Region Office
Site id:	CADW60000003123

AZ177
NE
1 - 2 Miles
Lower

FED USGS **USGS40000132351**

Org. Identifier:	USGS-CA		
Formal name:	USGS California Water Science Center		
Monloc Identifier:	USGS-331918117093201		
Monloc name:	010S003W11H002S		
Monloc type:	Well		
Monloc desc:	Not Reported		
Huc code:	18070303	Drainagearea value:	Not Reported
Drainagearea Units:	Not Reported	Contrib drainagearea:	Not Reported
Contrib drainagearea units:	Not Reported	Latitude:	33.3216997
Longitude:	-117.159755	Sourcemap scale:	Not Reported

Horiz Acc measure:	1	Horiz Acc measure units:	seconds
Horiz Collection method:	Interpolated from map		
Horiz coord refsys:	NAD83	Vert measure val:	238.00
Vert measure units:	feet	Vertacc measure val:	5.
Vert accmeasure units:	feet		
Vertcollection method:	Interpolated from topographic map		
Vert coord refsys:	NGVD29	Countrycode:	US
Aquifername:	California Coastal Basin aquifers		
Formation type:	Not Reported		
Aquifer type:	Not Reported		
Construction date:	19630101	Welldepth:	76
Welldepth units:	ft	Wellholedepth:	Not Reported
Wellholedepth units:	Not Reported		

Ground-water levels, Number of Measurements: 4

Date	Feet below Surface	Feet to Sealevel	Date	Feet below Surface	Feet to Sealevel
1972-09-14	5.02		1972-04-26	5.17	
1971-10-27	4.01				
1966-07-19	52.85				

Note: The site was being pumped.

178
SE
1 - 2 Miles
Higher

FED USGS **USGS40000131938**

Org. Identifier:	USGS-CA		
Formal name:	USGS California Water Science Center		
Monloc Identifier:	USGS-331724117091801		
Monloc name:	010S003W24M002S		
Monloc type:	Well		
Monloc desc:	Not Reported		
Huc code:	18070303	Drainagearea value:	Not Reported
Drainagearea Units:	Not Reported	Contrib drainagearea:	Not Reported
Contrib drainagearea units:	Not Reported	Latitude:	33.290034
Longitude:	-117.155866	Sourcemap scale:	Not Reported
Horiz Acc measure:	Unknown	Horiz Acc measure units:	Unknown
Horiz Collection method:	Interpolated from map		
Horiz coord refsys:	NAD83	Vert measure val:	740.00
Vert measure units:	feet	Vertacc measure val:	10
Vert accmeasure units:	feet		
Vertcollection method:	Interpolated from topographic map		
Vert coord refsys:	NGVD29	Countrycode:	US
Aquifername:	Other aquifers		
Formation type:	Not Reported		
Aquifer type:	Not Reported		
Construction date:	Not Reported	Welldepth:	77
Welldepth units:	ft	Wellholedepth:	Not Reported
Wellholedepth units:	Not Reported		

Ground-water levels, Number of Measurements: 1

Date	Feet below Surface	Feet to Sealevel
1966-11-01	2.00	

GEOCHECK® - PHYSICAL SETTING SOURCE MAP FINDINGS

Map ID
Direction
Distance
Elevation | Database | EDR ID Number

BB179
NE
1 - 2 Miles
Lower

CA WELLS **CADW60000027907**

Objectid:	27907
Latitude:	33.3184
Longitude:	-117.1559
Site code:	333184N1171559W001
State well numbe:	10S03W12M001S
Local well name:	’’
Well use id:	6
Well use descrip:	Unknown
County id:	37
County name:	San Diego
Basin code:	’9-7’
Basin desc:	San Luis Rey Valley
Dwr region id:	80238
Dwr region:	Southern Region Office
Site id:	CADW60000027907

BA180
NE
1 - 2 Miles
Lower

FED USGS **USGS40000132369**

Org. Identifier:	USGS-CA		
Formal name:	USGS California Water Science Center		
Monloc Identifier:	USGS-331924117093701		
Monloc name:	010S003W11H001S		
Monloc type:	Well		
Monloc desc:	Not Reported		
Huc code:	18070303	Drainagearea value:	Not Reported
Drainagearea Units:	Not Reported	Contrib drainagearea:	Not Reported
Contrib drainagearea units:	Not Reported	Latitude:	33.3233663
Longitude:	-117.1611439	Sourcemap scale:	Not Reported
Horiz Acc measure:	1	Horiz Acc measure units:	seconds
Horiz Collection method:	Interpolated from map		
Horiz coord refsys:	NAD83	Vert measure val:	245.00
Vert measure units:	feet	Vertacc measure val:	.1
Vert accmeasure units:	feet		
Vertcollection method:	Level or other surveying method		
Vert coord refsys:	NGVD29	Countrycode:	US
Aquifername:	California Coastal Basin aquifers		
Formation type:	Not Reported		
Aquifer type:	Not Reported		
Construction date:	Not Reported	Welldepth:	Not Reported
Welldepth units:	Not Reported	Wellholedepth:	Not Reported
Wellholedepth units:	Not Reported		

Ground-water levels, Number of Measurements: 6

Date	Feet below Surface	Feet to Sealevel	Date	Feet below Surface	Feet to Sealevel
1973-03-22	6.68				
1972-09-14	34.73				

Note: The site was being pumped.

Ground-water levels, continued.

Date	Feet below Surface	Feet to Sealevel	Date	Feet below Surface	Feet to Sealevel
1972-04-26	34.40				
Note: The site was being pumped.					
1971-10-27	38.03				
Note: The site was being pumped.					
1966-07-21	56.65		1966-07-01	57.00	

181
ESE
1 - 2 Miles
Higher

FED USGS **USGS40000131949**

Org. Identifier:	USGS-CA		
Formal name:	USGS California Water Science Center		
Monloc Identifier:	USGS-331727117091401		
Monloc name:	010S003W24M001S		
Monloc type:	Well		
Monloc desc:	Not Reported		
Huc code:	18070303	Drainagearea value:	Not Reported
Drainagearea Units:	Not Reported	Contrib drainagearea:	Not Reported
Contrib drainagearea units:	Not Reported	Latitude:	33.2908673
Longitude:	-117.154755	Sourcemap scale:	Not Reported
Horiz Acc measure:	Unknown	Horiz Acc measure units:	Unknown
Horiz Collection method:	Interpolated from map		
Horiz coord refsys:	NAD83	Vert measure val:	750.00
Vert measure units:	feet	Vertacc measure val:	10
Vert accmeasure units:	feet		
Vertcollection method:	Interpolated from topographic map		
Vert coord refsys:	NGVD29	Countrycode:	US
Aquifername:	Other aquifers		
Formation type:	Not Reported		
Aquifer type:	Not Reported		
Construction date:	Not Reported	Welldepth:	52
Welldepth units:	ft	Wellholedepth:	Not Reported
Wellholedepth units:	Not Reported		

Ground-water levels, Number of Measurements: 1

Date	Feet below Surface	Feet to Sealevel
1966-11-01	18.00	

182
WSW
1 - 2 Miles
Lower

FED USGS **USGS40000131988**

Org. Identifier:	USGS-CA		
Formal name:	USGS California Water Science Center		
Monloc Identifier:	USGS-331736117122801		
Monloc name:	010S003W21E001S		
Monloc type:	Well		
Monloc desc:	Not Reported		
Huc code:	18070303	Drainagearea value:	Not Reported
Drainagearea Units:	Not Reported	Contrib drainagearea:	Not Reported
Contrib drainagearea units:	Not Reported	Latitude:	33.293367
Longitude:	-117.2086454	Sourcemap scale:	Not Reported

Horiz Acc measure:	Unknown	Horiz Acc measure units:	Unknown
Horiz Collection method:	Interpolated from map		
Horiz coord refsys:	NAD83	Vert measure val:	200.00
Vert measure units:	feet	Vertacc measure val:	10
Vert accmeasure units:	feet		
Vertcollection method:	Interpolated from topographic map		
Vert coord refsys:	NGVD29	Countrycode:	US
Aquifername:	California Coastal Basin aquifers		
Formation type:	Not Reported		
Aquifer type:	Not Reported		
Construction date:	Not Reported	Welldepth:	65
Welldepth units:	ft	Wellholedepth:	Not Reported
Wellholedepth units:	Not Reported		

Ground-water levels, Number of Measurements: 1

Date	Feet below Surface	Feet to Sealevel
1966-10-01	23.00	

BC183
NE
1 - 2 Miles
Lower

CA WELLS **CADW60000003122**

Objectid:	3122
Latitude:	33.3231
Longitude:	-117.1601
Site code:	333231N1171601W001
State well numbe:	10S03W11G003S
Local well name:	’’
Well use id:	6
Well use descrip:	Unknown
County id:	37
County name:	San Diego
Basin code:	’9-7’
Basin desc:	San Luis Rey Valley
Dwr region id:	80238
Dwr region:	Southern Region Office
Site id:	CADW60000003122

BB184
ENE
1 - 2 Miles
Lower

FED USGS **USGS40000132324**

Org. Identifier:	USGS-CA		
Formal name:	USGS California Water Science Center		
Monloc Identifier:	USGS-331906117091501		
Monloc name:	010S003W12M001S		
Monloc type:	Well		
Monloc desc:	Not Reported		
Huc code:	18070303	Drainagearea value:	Not Reported
Drainagearea Units:	Not Reported	Contrib drainagearea:	Not Reported
Contrib drainagearea units:	Not Reported	Latitude:	33.3183665
Longitude:	-117.1550326	Sourcemap scale:	Not Reported

Horiz Acc measure:	1	Horiz Acc measure units:	seconds
Horiz Collection method:	Interpolated from map		
Horiz coord refsys:	NAD83	Vert measure val:	250.00
Vert measure units:	feet	Vertacc measure val:	5.
Vert accmeasure units:	feet		
Vertcollection method:	Interpolated from topographic map		
Vert coord refsys:	NGVD29	Countrycode:	US
Aquifername:	Other aquifers		
Formation type:	Not Reported		
Aquifer type:	Not Reported		
Construction date:	Not Reported	Welldepth:	Not Reported
Welldepth units:	Not Reported	Wellholedepth:	Not Reported
Wellholedepth units:	Not Reported		

Ground-water levels, Number of Measurements: 2

Date	Feet below Surface	Feet to Sealevel	Date	Feet below Surface	Feet to Sealevel
1972-04-26	10.89				
1966-07-18	60.09				

Note: The site was being pumped.

BC185
NE
1 - 2 Miles
Lower

FED USGS **USGS40000132367**

Org. Identifier:	USGS-CA		
Formal name:	USGS California Water Science Center		
Monloc Identifier:	USGS-331923117093001		
Monloc name:	010S003W11G003S		
Monloc type:	Well		
Monloc desc:	Not Reported		
Huc code:	18070303	Drainagearea value:	Not Reported
Drainagearea Units:	Not Reported	Contrib drainagearea:	Not Reported
Contrib drainagearea units:	Not Reported	Latitude:	33.3230886
Longitude:	-117.1591994	Sourcemap scale:	Not Reported
Horiz Acc measure:	1	Horiz Acc measure units:	seconds
Horiz Collection method:	Interpolated from map		
Horiz coord refsys:	NAD83	Vert measure val:	240.00
Vert measure units:	feet	Vertacc measure val:	5.
Vert accmeasure units:	feet		
Vertcollection method:	Interpolated from topographic map		
Vert coord refsys:	NGVD29	Countrycode:	US
Aquifername:	California Coastal Basin aquifers		
Formation type:	Not Reported		
Aquifer type:	Not Reported		
Construction date:	Not Reported	Welldepth:	66
Welldepth units:	ft	Wellholedepth:	Not Reported
Wellholedepth units:	Not Reported		

Ground-water levels, Number of Measurements: 2

Date	Feet below Surface	Feet to Sealevel	Date	Feet below Surface	Feet to Sealevel
1966-07-21	57.80		1966-07-01	58.00	

GEOCHECK® - PHYSICAL SETTING SOURCE MAP FINDINGS

Map ID
Direction
Distance
Elevation | Database | EDR ID Number

BD186
NE
1 - 2 Miles
Lower

CA WELLS **CADW60000027905**

Objectid:	27905
Latitude:	33.322
Longitude:	-117.1573
Site code:	333220N1171573W001
State well numbe:	10S03W12E001S
Local well name:	’’
Well use id:	6
Well use descrip:	Unknown
County id:	37
County name:	San Diego
Basin code:	’9-7’
Basin desc:	San Luis Rey Valley
Dwr region id:	80238
Dwr region:	Southern Region Office
Site id:	CADW60000027905

187
South
1 - 2 Miles
Lower

FED USGS **USGS40000131782**

Org. Identifier:	USGS-CA		
Formal name:	USGS California Water Science Center		
Monloc Identifier:	USGS-331640117110801		
Monloc name:	010S003W27L001S		
Monloc type:	Well		
Monloc desc:	Not Reported		
Huc code:	18070303	Drainagearea value:	Not Reported
Drainagearea Units:	Not Reported	Contrib drainagearea:	Not Reported
Contrib drainagearea units:	Not Reported	Latitude:	33.2778121
Longitude:	-117.1864226	Sourcemap scale:	Not Reported
Horiz Acc measure:	Unknown	Horiz Acc measure units:	Unknown
Horiz Collection method:	Interpolated from map		
Horiz coord refsys:	NAD83	Vert measure val:	225.00
Vert measure units:	feet	Vertacc measure val:	10
Vert accmeasure units:	feet		
Vertcollection method:	Interpolated from topographic map		
Vert coord refsys:	NGVD29	Countrycode:	US
Aquifername:	Other aquifers		
Formation type:	Not Reported		
Aquifer type:	Not Reported		
Construction date:	Not Reported	Welldepth:	Not Reported
Welldepth units:	Not Reported	Wellholedepth:	Not Reported
Wellholedepth units:	Not Reported		

Ground-water levels, Number of Measurements: 1

Date	Feet below Surface	Feet to Sealevel
1966-11-01	43.00	

Map ID
Direction
Distance
Elevation | Database | EDR ID Number

BE188
SW
1 - 2 Miles
Lower

FED USGS **USGS40000131852**

Org. Identifier:	USGS-CA		
Formal name:	USGS California Water Science Center		
Monloc Identifier:	USGS-331701117120301		
Monloc name:	010S003W28C001S		
Monloc type:	Well		
Monloc desc:	Not Reported		
Huc code:	18070303	Drainagearea value:	Not Reported
Drainagearea Units:	Not Reported	Contrib drainagearea:	Not Reported
Contrib drainagearea units:	Not Reported	Latitude:	33.2836451
Longitude:	-117.2017007	Sourcemap scale:	Not Reported
Horiz Acc measure:	Unknown	Horiz Acc measure units:	Unknown
Horiz Collection method:	Interpolated from map		
Horiz coord refsys:	NAD83	Vert measure val:	190.00
Vert measure units:	feet	Vertacc measure val:	10
Vert accmeasure units:	feet		
Vertcollection method:	Interpolated from topographic map		
Vert coord refsys:	NGVD29	Countrycode:	US
Aquifername:	Other aquifers		
Formation type:	Not Reported		
Aquifer type:	Not Reported		
Construction date:	Not Reported	Welldepth:	28
Welldepth units:	ft	Wellholedepth:	Not Reported
Wellholedepth units:	Not Reported		

Ground-water levels, Number of Measurements: 1

Date	Feet below Surface	Feet to Sealevel
1966-10-01	13.00	

189
WNW
1 - 2 Miles
Higher

FED USGS **USGS40000132235**

Org. Identifier:	USGS-CA		
Formal name:	USGS California Water Science Center		
Monloc Identifier:	USGS-331840117124001		
Monloc name:	010S003W16Z001S		
Monloc type:	Well		
Monloc desc:	Not Reported		
Huc code:	18070303	Drainagearea value:	Not Reported
Drainagearea Units:	Not Reported	Contrib drainagearea:	Not Reported
Contrib drainagearea units:	Not Reported	Latitude:	33.3111442
Longitude:	-117.2119788	Sourcemap scale:	Not Reported
Horiz Acc measure:	Unknown	Horiz Acc measure units:	Unknown
Horiz Collection method:	Interpolated from map		
Horiz coord refsys:	NAD83	Vert measure val:	192.00
Vert measure units:	feet	Vertacc measure val:	10
Vert accmeasure units:	feet		
Vertcollection method:	Interpolated from topographic map		
Vert coord refsys:	NGVD29	Countrycode:	US
Aquifername:	Other aquifers		
Formation type:	Not Reported		

Aquifer type:	Not Reported		
Construction date:	Not Reported	Welldepth:	Not Reported
Welldepth units:	Not Reported	Wellholedepth:	Not Reported
Wellholedepth units:	Not Reported		

Ground-water levels, Number of Measurements: 91

Date	Feet below Surface	Feet to Sealevel	Date	Feet below Surface	Feet to Sealevel
1947-08-15	8.6		1947-07-16	7.4	
1947-07-07	6.16		1947-06-16	7.40	
1947-05-16	6.50		1947-04-16	4.50	
1947-04-07	4.2		1947-02-15	3.40	
1947-01-06	3.6		1946-12-14	5.30	
1946-11-15	6.10		1946-10-18	7.20	
1946-10-07	5.2		1946-09-16	7.40	
1946-08-21	7.40		1946-07-15	5.57	
1946-07-02	6.7		1946-06-15	5.60	
1946-04-04	3.5		1946-01-07	7.5	
1945-10-02	6.4				
1945-07-02	6.8				
Note: A nearby site that taps the same aquifer was being pumped.					
1945-04-02	3.5		1945-01-01	3.5	
1944-10-02	5.7				
Note: A nearby site that taps the same aquifer was being pumped.					
1944-07-03	4.1		1944-04-03	3.5	
1944-01-18	3.5		1943-12-14	3.9	
1943-11-16	4.7		1943-10-12	5.4	
1943-09-14	5.4		1943-08-17	5.1	
1943-07-14	4.0		1943-06-15	3.8	
1943-05-14	3.9		1943-04-12	3.5	
1943-03-15	3.9		1943-02-15	3.5	
1943-01-18	4.4				
Note: A nearby site that taps the same aquifer was being pumped.					
1942-12-14	4.1		1942-11-16	3.7	
1942-10-19	5.3		1942-09-14	5.7	
1942-08-24	5.1		1942-07-13	4.2	
1942-06-15	3.7		1942-05-18	3.6	
1942-04-15	3.5		1942-03-18	3.5	
1942-02-16	3.5		1942-01-13	3.4	
1941-12-15	3.8		1941-11-17	4.0	
1941-10-13	4.1				
Note: A nearby site that taps the same aquifer was being pumped.					
1941-09-15	3.8				
Note: A nearby site that taps the same aquifer was being pumped.					
1941-08-18	4.3				
Note: A nearby site that taps the same aquifer was being pumped.					
1941-07-14	4.0				
Note: A nearby site that taps the same aquifer was being pumped.					
1941-06-16	3.9				
Note: A nearby site that taps the same aquifer was being pumped.					
1941-05-12	3.5		1941-04-14	3.0	
1941-03-17	3.1		1941-02-17	3.6	
1941-01-17	3.7		1940-12-16	3.7	
1940-11-18	3.7				
1940-10-14	6.0				
Note: A nearby site that taps the same aquifer was being pumped.					
1940-09-16	6.1				
Note: A nearby site that taps the same aquifer was being pumped.					

Ground-water levels, continued.

Date	Feet below Surface	Feet to Sealevel	Date	Feet below Surface	Feet to Sealevel
1940-08-12	5.7				
Note: A nearby site that taps the same aquifer was being pumped.					
1940-07-15	4.9				
Note: A nearby site that taps the same aquifer was being pumped.					
1940-06-17	4.0				
Note: A nearby site that taps the same aquifer was being pumped.					
1940-05-13	4.1				
Note: A nearby site that taps the same aquifer was being pumped.					
1940-04-15	3.9				
Note: A nearby site that taps the same aquifer was being pumped.					
1940-03-18	3.9				
Note: A nearby site that taps the same aquifer was being pumped.					
1940-02-12	3.6		1940-01-15	3.6	
1939-11-13	3.8		1939-10-16	4.3	
1939-09-15	5.9				
Note: A nearby site that taps the same aquifer was being pumped.					
1939-08-14	5.4				
1939-07-14	4.7				
Note: A nearby site that taps the same aquifer was being pumped.					
1939-06-16	3.8		1939-05-15	3.7	
1939-04-14	3.6		1939-03-16	3.6	
1939-03-01	3.6		1939-02-15	3.5	
1939-01-12	3.6		1938-12-15	3.6	
1938-11-14	3.7		1938-10-15	3.8	

BD190
NE
1 - 2 Miles
Lower

FED USGS **USGS40000132358**

Org. Identifier:	USGS-CA		
Formal name:	USGS California Water Science Center		
Monloc Identifier:	USGS-331919117092001		
Monloc name:	010S003W12E001S		
Monloc type:	Well		
Monloc desc:	Not Reported		
Huc code:	18070303	Drainagearea value:	Not Reported
Drainagearea Units:	Not Reported	Contrib drainagearea:	Not Reported
Contrib drainagearea units:	Not Reported	Latitude:	33.3219775
Longitude:	-117.1564215	Sourcemap scale:	Not Reported
Horiz Acc measure:	1	Horiz Acc measure units:	seconds
Horiz Collection method:	Interpolated from map		
Horiz coord refsys:	NAD83	Vert measure val:	238.00
Vert measure units:	feet	Vertacc measure val:	5.
Vert accmeasure units:	feet		
Vertcollection method:	Interpolated from topographic map		
Vert coord refsys:	NGVD29	Countrycode:	US
Aquifername:	California Coastal Basin aquifers		
Formation type:	Not Reported		
Aquifer type:	Not Reported		
Construction date:	19550101	Welldepth:	87
Welldepth units:	ft	Wellholedepth:	Not Reported
Wellholedepth units:	Not Reported		

Ground-water levels, Number of Measurements: 1

Date	Feet below Surface	Feet to Sealevel
1966-07-18	60.53	

Note: The site was being pumped.

191
NNW **FED USGS** **USGS40000132427**
1 - 2 Miles
Higher

Org. Identifier:	USGS-CA		
Formal name:	USGS California Water Science Center		
Monloc Identifier:	USGS-331946117113001		
Monloc name:	010S003W04R001S		
Monloc type:	Well		
Monloc desc:	Not Reported		
Huc code:	18070303	Drainagearea value:	Not Reported
Drainagearea Units:	Not Reported	Contrib drainagearea:	Not Reported
Contrib drainagearea units:	Not Reported	Latitude:	33.3294771
Longitude:	-117.1925337	Sourcemap scale:	Not Reported
Horiz Acc measure:	1	Horiz Acc measure units:	seconds
Horiz Collection method:	Interpolated from map		
Horiz coord refsys:	NAD83	Vert measure val:	280.00
Vert measure units:	feet	Vertacc measure val:	10
Vert accmeasure units:	feet		
Vertcollection method:	Interpolated from topographic map		
Vert coord refsys:	NGVD29	Countrycode:	US
Aquifername:	Other aquifers		
Formation type:	Not Reported		
Aquifer type:	Not Reported		
Construction date:	19470101	Welldepth:	60
Welldepth units:	ft	Wellholedepth:	Not Reported
Wellholedepth units:	Not Reported		

Ground-water levels, Number of Measurements: 1

Date	Feet below Surface	Feet to Sealevel
1966-08-01	8.00	

BE192
SW **CA WELLS** **CADW60000027964**
1 - 2 Miles
Lower

Objectid:	27964
Latitude:	33.2837
Longitude:	-117.2026
Site code:	332837N1172026W001
State well numbe:	10S03W28C001S
Local well name:	’’
Well use id:	6
Well use descrip:	Unknown
County id:	37
County name:	San Diego

Basin code: '9-7'
Basin desc: San Luis Rey Valley
Dwr region id: 80238
Dwr region: Southern Region Office
Site id: CADW60000027964

BF193
SW **FED USGS** **USGS40000131828**
1 - 2 Miles
Lower

Org. Identifier:	USGS-CA		
Formal name:	USGS California Water Science Center		
Monloc Identifier:	USGS-331655117115801		
Monloc name:	010S003W28B001S		
Monloc type:	Well		
Monloc desc:	Not Reported		
Huc code:	18070303	Drainagearea value:	Not Reported
Drainagearea Units:	Not Reported	Contrib drainagearea:	Not Reported
Contrib drainagearea units:	Not Reported	Latitude:	33.2819785
Longitude:	-117.2003118	Sourcemap scale:	Not Reported
Horiz Acc measure:	Unknown	Horiz Acc measure units:	Unknown
Horiz Collection method:	Interpolated from map		
Horiz coord refsys:	NAD83	Vert measure val:	181.00
Vert measure units:	feet	Vertacc measure val:	10
Vert accmeasure units:	feet		
Vertcollection method:	Interpolated from topographic map		
Vert coord refsys:	NGVD29	Countrycode:	US
Aquifername:	Other aquifers		
Formation type:	Not Reported		
Aquifer type:	Not Reported		
Construction date:	Not Reported	Welldepth:	Not Reported
Welldepth units:	Not Reported	Wellholedepth:	Not Reported
Wellholedepth units:	Not Reported		

Ground-water levels, Number of Measurements: 1

Date	Feet below Surface	Feet to Sealevel
1966-10-01	9.00	

BG194
WSW **FED USGS** **USGS40000132062**
1 - 2 Miles
Lower

Org. Identifier:	USGS-CA		
Formal name:	USGS California Water Science Center		
Monloc Identifier:	USGS-331755117124401		
Monloc name:	010S003W20Z004S		
Monloc type:	Well		
Monloc desc:	Not Reported		
Huc code:	18070303	Drainagearea value:	Not Reported
Drainagearea Units:	Not Reported	Contrib drainagearea:	Not Reported
Contrib drainagearea units:	Not Reported	Latitude:	33.2986446
Longitude:	-117.2130899	Sourcemap scale:	Not Reported

Horiz Acc measure:	Unknown	Horiz Acc measure units:	Unknown
Horiz Collection method:	Interpolated from map		
Horiz coord refsys:	NAD83	Vert measure val:	175.00
Vert measure units:	feet	Vertacc measure val:	10
Vert accmeasure units:	feet		
Vertcollection method:	Interpolated from topographic map		
Vert coord refsys:	NGVD29	Countrycode:	US
Aquifername:	California Coastal Basin aquifers		
Formation type:	Not Reported		
Aquifer type:	Not Reported		
Construction date:	Not Reported	Welldepth:	Not Reported
Welldepth units:	Not Reported	Wellholedepth:	Not Reported
Wellholedepth units:	Not Reported		

Ground-water levels, Number of Measurements: 0

195
South
1 - 2 Miles
Lower

FED USGS **USGS40000131767**

Org. Identifier:	USGS-CA		
Formal name:	USGS California Water Science Center		
Monloc Identifier:	USGS-331635117110101		
Monloc name:	010S003W27L002S		
Monloc type:	Well		
Monloc desc:	Not Reported		
Huc code:	18070303	Drainagearea value:	Not Reported
Drainagearea Units:	Not Reported	Contrib drainagearea:	Not Reported
Contrib drainagearea units:	Not Reported	Latitude:	33.2764232
Longitude:	-117.184478	Sourcemap scale:	Not Reported
Horiz Acc measure:	Unknown	Horiz Acc measure units:	Unknown
Horiz Collection method:	Interpolated from map		
Horiz coord refsys:	NAD83	Vert measure val:	228.00
Vert measure units:	feet	Vertacc measure val:	10
Vert accmeasure units:	feet		
Vertcollection method:	Interpolated from topographic map		
Vert coord refsys:	NGVD29	Countrycode:	US
Aquifername:	Other aquifers		
Formation type:	Not Reported		
Aquifer type:	Not Reported		
Construction date:	Not Reported	Welldepth:	73
Welldepth units:	ft	Wellholedepth:	Not Reported
Wellholedepth units:	Not Reported		

Ground-water levels, Number of Measurements: 1

Date	Feet below Surface	Feet to Sealevel
1966-11-01	47.00	

BF196
SW
1 - 2 Miles
Lower

FED USGS **USGS40000131821**

Org. Identifier:	USGS-CA		
Formal name:	USGS California Water Science Center		
Monloc Identifier:	USGS-331654117115901		
Monloc name:	010S003W28F001S		
Monloc type:	Well		
Monloc desc:	Not Reported		
Huc code:	18070303	Drainagearea value:	Not Reported
Drainagearea Units:	Not Reported	Contrib drainagearea:	Not Reported
Contrib drainagearea units:	Not Reported	Latitude:	33.2817008
Longitude:	-117.2005896	Sourcemap scale:	Not Reported
Horiz Acc measure:	Unknown	Horiz Acc measure units:	Unknown
Horiz Collection method:	Interpolated from map		
Horiz coord refsys:	NAD83	Vert measure val:	181.00
Vert measure units:	feet	Vertacc measure val:	10
Vert accmeasure units:	feet		
Vertcollection method:	Interpolated from topographic map		
Vert coord refsys:	NGVD29	Countrycode:	US
Aquifername:	Other aquifers		
Formation type:	Not Reported		
Aquifer type:	Not Reported		
Construction date:	Not Reported	Welldepth:	44
Welldepth units:	ft	Wellholedepth:	Not Reported
Wellholedepth units:	Not Reported		

Ground-water levels, Number of Measurements: 1

Date	Feet below Surface	Feet to Sealevel
1966-10-01	10.00	

BF197
SW
1 - 2 Miles
Lower

CA WELLS **CADW60000002640**

Objectid:	2640
Latitude:	33.282
Longitude:	-117.2012
Site code:	332820N1172012W001
State well numbe:	10S03W28B001S
Local well name:	’’
Well use id:	6
Well use descrip:	Unknown
County id:	37
County name:	San Diego
Basin code:	’9-7’
Basin desc:	San Luis Rey Valley
Dwr region id:	80238
Dwr region:	Southern Region Office
Site id:	CADW60000002640

BH198
NNW
1 - 2 Miles
Higher

FED USGS **USGS40000132444**

Org. Identifier:	USGS-CA		
Formal name:	USGS California Water Science Center		
Monloc Identifier:	USGS-331952117111801		
Monloc name:	010S003W03N004S		
Monloc type:	Well		
Monloc desc:	Not Reported		
Huc code:	18070303	Drainagearea value:	Not Reported
Drainagearea Units:	Not Reported	Contrib drainagearea:	Not Reported
Contrib drainagearea units:	Not Reported	Latitude:	33.3311437
Longitude:	-117.1892002	Sourcemap scale:	Not Reported
Horiz Acc measure:	1	Horiz Acc measure units:	seconds
Horiz Collection method:	Interpolated from map		
Horiz coord refsys:	NAD83	Vert measure val:	285.00
Vert measure units:	feet	Vertacc measure val:	10
Vert accmeasure units:	feet		
Vertcollection method:	Interpolated from topographic map		
Vert coord refsys:	NGVD29	Countrycode:	US
Aquifername:	Other aquifers		
Formation type:	Not Reported		
Aquifer type:	Not Reported		
Construction date:	19520101	Welldepth:	72
Welldepth units:	ft	Wellholedepth:	Not Reported
Wellholedepth units:	Not Reported		

Ground-water levels, Number of Measurements: 1

Date	Feet below Surface	Feet to Sealevel
1966-08-01	11.00	

BH199
NNW
1 - 2 Miles
Higher

FED USGS **USGS40000132450**

Org. Identifier:	USGS-CA		
Formal name:	USGS California Water Science Center		
Monloc Identifier:	USGS-331953117111601		
Monloc name:	010S003W03N005S		
Monloc type:	Well		
Monloc desc:	Not Reported		
Huc code:	18070303	Drainagearea value:	Not Reported
Drainagearea Units:	Not Reported	Contrib drainagearea:	Not Reported
Contrib drainagearea units:	Not Reported	Latitude:	33.3314215
Longitude:	-117.1886447	Sourcemap scale:	Not Reported
Horiz Acc measure:	1	Horiz Acc measure units:	seconds
Horiz Collection method:	Interpolated from map		
Horiz coord refsys:	NAD83	Vert measure val:	295.00
Vert measure units:	feet	Vertacc measure val:	10
Vert accmeasure units:	feet		
Vertcollection method:	Interpolated from topographic map		
Vert coord refsys:	NGVD29	Countrycode:	US
Aquifername:	Other aquifers		
Formation type:	Not Reported		

Aquifer type:	Not Reported		
Construction date:	Not Reported	Welldepth:	64
Welldepth units:	ft	Wellholedepth:	Not Reported
Wellholedepth units:	Not Reported		

Ground-water levels, Number of Measurements: 1

Date	Feet below Surface	Feet to Sealevel
1966-08-01	37.00	

BG200
West
1 - 2 Miles
Lower

FED USGS **USGS40000132072**

Org. Identifier:	USGS-CA		
Formal name:	USGS California Water Science Center		
Monloc Identifier:	USGS-331757117124701		
Monloc name:	010S003W20B001S		
Monloc type:	Well		
Monloc desc:	Not Reported		
Huc code:	18070303	Drainagearea value:	Not Reported
Drainagearea Units:	Not Reported	Contrib drainagearea:	Not Reported
Contrib drainagearea units:	Not Reported	Latitude:	33.2992001
Longitude:	-117.2139233	Sourcemap scale:	Not Reported
Horiz Acc measure:	Unknown	Horiz Acc measure units:	Unknown
Horiz Collection method:	Interpolated from map		
Horiz coord refsys:	NAD83	Vert measure val:	175.00
Vert measure units:	feet	Vertacc measure val:	10
Vert accmeasure units:	feet		
Vertcollection method:	Interpolated from topographic map		
Vert coord refsys:	NGVD29	Countrycode:	US
Aquifername:	California Coastal Basin aquifers		
Formation type:	Not Reported		
Aquifer type:	Not Reported		
Construction date:	19550101	Welldepth:	44
Welldepth units:	ft	Wellholedepth:	Not Reported
Wellholedepth units:	Not Reported		

Ground-water levels, Number of Measurements: 124

Date	Feet below Surface	Feet to Sealevel	Date	Feet below Surface	Feet to Sealevel
1966-08-09	9.63		1966-08-01	10.00	
1965-03-02	14.0		1965-02-02	14.0	
1965-01-04	14.1		1964-12-02	14.1	
1964-10-01	13.5		1964-09-01	13.1	
1964-08-02	13.0		1964-07-01	13.0	
1964-06-01	12.9		1964-05-02	13.0	
1964-03-16	13.3		1964-02-14	13.2	
1964-01-16	13.7		1963-12-16	13.8	
1963-11-11	13.8		1963-11-02	13.6	
1963-10-06	13.7		1963-09-01	13.3	
1963-08-04	13.0		1963-07-03	12.6	
1963-06-17	12.5		1963-06-02	12.4	
1963-05-15	12.4		1963-04-16	12.4	
1963-03-20	12.4		1963-02-18	12.3	
1963-01-16	11.2		1962-12-14	12.1	

Ground-water levels, continued.

Date	Feet below Surface	Feet to Sealevel
1962-11-15	12.1	
1962-09-14	12.0	
1962-07-16	11.5	
1962-05-01	11.5	
1962-03-02	9.9	
1962-01-03	13.8	
1961-11-02	13.8	
1961-09-01	13.5	
1961-06-30	13.4	
1961-05-01	12.9	
1961-03-01	13.5	
1960-12-29	13.1	
1960-10-31	12.9	
1960-09-01	12.4	
1960-06-29	11.7	
1960-05-02	11.4	
1960-03-01	11.9	
1959-12-30	12.7	
1959-10-29	11.6	
1959-08-31	12.3	
1959-07-01	11.3	
1959-04-29	11.1	
1959-03-02	11.6	
1959-01-02	11.4	
1958-10-31	11.3	
1958-09-01	12.1	
1958-07-01	10.9	
1958-05-01	10.9	
1958-02-28	19.4	
1957-12-31	19.6	
1957-11-01	19.6	
1957-08-29	19.2	
1957-06-28	18.3	
1957-05-01	18.9	
1957-01-31	19.2	
1956-12-04	19.1	
1956-10-02	18.4	
1956-08-02	17.9	
1956-06-01	17.6	
1956-04-01	17.2	
1956-01-30	17.2	
1955-12-01	16.9	
1955-10-01	16.1	
1955-08-02	15.4	
1955-06-01	14.7	
1955-04-04	14.3	
1955-02-15	13.3	
1962-10-15	12.1	
1962-08-16	11.6	
1962-05-29	11.3	
1962-03-30	12.0	
1962-02-02	13.6	
1961-12-01	13.9	
1961-09-29	13.7	
1961-07-01	13.8	
1961-06-02	13.2	
1961-03-29	12.9	
1961-02-02	13.1	
1960-11-30	13.1	
1960-09-30	12.2	
1960-08-01	12.0	
1960-06-01	11.3	
1960-03-31	11.9	
1960-01-29	12.3	
1959-11-30	12.4	
1959-09-29	12.7	
1959-07-28	13.2	
1959-05-29	11.2	
1959-03-30	11.4	
1959-01-29	11.5	
1958-12-01	11.3	
1958-10-01	11.1	
1958-08-01	11.9	
1958-06-02	10.9	
1958-04-09	16.0	
1958-02-01	19.6	
1957-12-02	19.6	
1957-10-01	20.1	
1957-07-31	19.0	
1957-06-01	18.5	
1957-03-28	19.0	
1957-01-02	19.2	
1956-11-07	18.8	
1956-09-05	18.2	
1956-06-29	17.7	
1956-05-01	17.4	
1956-03-01	17.0	
1956-01-03	17.1	
1955-10-31	16.5	
1955-09-01	15.7	
1955-07-01	15.0	
1955-05-03	14.5	
1955-02-18	14.1	
1955-02-11	14.0	

BI201
SSW
1 - 2 Miles
Higher

FED USGS **USGS40000131762**

Org. Identifier:	USGS-CA		
Formal name:	USGS California Water Science Center		
Monloc Identifier:	USGS-331634117111301		
Monloc name:	010S003W27M002S		
Monloc type:	Well		
Monloc desc:	Not Reported		
Huc code:	18070303	Drainagearea value:	Not Reported
Drainagearea Units:	Not Reported	Contrib drainagearea:	Not Reported
Contrib drainagearea units:	Not Reported	Latitude:	33.2761454
Longitude:	-117.1878115	Sourcemap scale:	Not Reported
Horiz Acc measure:	Unknown	Horiz Acc measure units:	Unknown
Horiz Collection method:	Interpolated from map		
Horiz coord refsys:	NAD83	Vert measure val:	222.00
Vert measure units:	feet	Vertacc measure val:	10
Vert accmeasure units:	feet		
Vertcollection method:	Interpolated from topographic map		
Vert coord refsys:	NGVD29	Countrycode:	US
Aquifername:	Other aquifers		
Formation type:	Not Reported		
Aquifer type:	Not Reported		
Construction date:	Not Reported	Welldepth:	77
Welldepth units:	ft	Wellholedepth:	Not Reported
Wellholedepth units:	Not Reported		

Ground-water levels, Number of Measurements: 1

Date	Feet below Surface	Feet to Sealevel
1966-11-01	41.00	

BJ202
SSW
1 - 2 Miles
Lower

FED USGS **USGS40000131786**

Org. Identifier:	USGS-CA		
Formal name:	USGS California Water Science Center		
Monloc Identifier:	USGS-331642117114101		
Monloc name:	010S003W28H002S		
Monloc type:	Well		
Monloc desc:	Not Reported		
Huc code:	18070303	Drainagearea value:	Not Reported
Drainagearea Units:	Not Reported	Contrib drainagearea:	Not Reported
Contrib drainagearea units:	Not Reported	Latitude:	33.2783676
Longitude:	-117.1955895	Sourcemap scale:	Not Reported
Horiz Acc measure:	Unknown	Horiz Acc measure units:	Unknown
Horiz Collection method:	Interpolated from map		
Horiz coord refsys:	NAD83	Vert measure val:	205.00
Vert measure units:	feet	Vertacc measure val:	10
Vert accmeasure units:	feet		
Vertcollection method:	Interpolated from topographic map		
Vert coord refsys:	NGVD29	Countrycode:	US
Aquifername:	Other aquifers		
Formation type:	Not Reported		

Aquifer type:	Not Reported		
Construction date:	Not Reported	Welldepth:	Not Reported
Welldepth units:	Not Reported	Wellholedepth:	Not Reported
Wellholedepth units:	Not Reported		

Ground-water levels, Number of Measurements: 1

Date	Feet below Surface	Feet to Sealevel
1966-11-01	25.00	

203
SW
1 - 2 Miles
Lower

FED USGS **USGS40000131822**

Org. Identifier:	USGS-CA		
Formal name:	USGS California Water Science Center		
Monloc Identifier:	USGS-331654117120401		
Monloc name:	010S003W28F003S		
Monloc type:	Well		
Monloc desc:	Not Reported		
Huc code:	18070303	Drainagearea value:	Not Reported
Drainagearea Units:	Not Reported	Contrib drainagearea:	Not Reported
Contrib drainagearea units:	Not Reported	Latitude:	33.2817008
Longitude:	-117.2019785	Sourcemap scale:	Not Reported
Horiz Acc measure:	Unknown	Horiz Acc measure units:	Unknown
Horiz Collection method:	Interpolated from map		
Horiz coord refsys:	NAD83	Vert measure val:	178.00
Vert measure units:	feet	Vertacc measure val:	10
Vert accmeasure units:	feet		
Vertcollection method:	Interpolated from topographic map		
Vert coord refsys:	NGVD29	Countrycode:	US
Aquifername:	Other aquifers		
Formation type:	Not Reported		
Aquifer type:	Not Reported		
Construction date:	Not Reported	Welldepth:	Not Reported
Welldepth units:	Not Reported	Wellholedepth:	Not Reported
Wellholedepth units:	Not Reported		

Ground-water levels, Number of Measurements: 1

Date	Feet below Surface	Feet to Sealevel
1966-10-01	7.00	

BF204
SW
1 - 2 Miles
Lower

FED USGS **USGS40000131814**

Org. Identifier:	USGS-CA		
Formal name:	USGS California Water Science Center		
Monloc Identifier:	USGS-331652117120101		
Monloc name:	010S003W28F002S		
Monloc type:	Well		
Monloc desc:	Not Reported		
Huc code:	18070303	Drainagearea value:	Not Reported
Drainagearea Units:	Not Reported	Contrib drainagearea:	Not Reported
Contrib drainagearea units:	Not Reported	Latitude:	33.2811452
Longitude:	-117.2011452	Sourcemap scale:	Not Reported

Horiz Acc measure:	Unknown	Horiz Acc measure units:	Unknown
Horiz Collection method:	Interpolated from map		
Horiz coord refsys:	NAD83	Vert measure val:	180.00
Vert measure units:	feet	Vertacc measure val:	10
Vert accmeasure units:	feet		
Vertcollection method:	Interpolated from topographic map		
Vert coord refsys:	NGVD29	Countrycode:	US
Aquifername:	Other aquifers		
Formation type:	Not Reported		
Aquifer type:	Not Reported		
Construction date:	Not Reported	Welldepth:	Not Reported
Welldepth units:	Not Reported	Wellholedepth:	Not Reported
Wellholedepth units:	Not Reported		

Ground-water levels, Number of Measurements: 1

Date	Feet below Surface	Feet to Sealevel
1966-10-01	9.00	

BK205
NE
1 - 2 Miles
Lower

CA WELLS **CADW60000027906**

Objectid:	27906
Latitude:	33.3211
Longitude:	-117.1534
Site code:	333211N1171534W001
State well numbe:	10S03W12F001S
Local well name:	’’
Well use id:	6
Well use descrip:	Unknown
County id:	37
County name:	San Diego
Basin code:	’9-7’
Basin desc:	San Luis Rey Valley
Dwr region id:	80238
Dwr region:	Southern Region Office
Site id:	CADW60000027906

206
North
1 - 2 Miles
Higher

FED USGS **USGS40000132458**

Org. Identifier:	USGS-CA		
Formal name:	USGS California Water Science Center		
Monloc Identifier:	USGS-331956117111101		
Monloc name:	010S003W03N003S		
Monloc type:	Well		
Monloc desc:	Not Reported		
Huc code:	18070303	Drainagearea value:	Not Reported
Drainagearea Units:	Not Reported	Contrib drainagearea:	Not Reported
Contrib drainagearea units:	Not Reported	Latitude:	33.3322548
Longitude:	-117.1872557	Sourcemap scale:	Not Reported

Horiz Acc measure:	1	Horiz Acc measure units:	seconds
Horiz Collection method:	Interpolated from map		
Horiz coord refsys:	NAD83	Vert measure val:	290.00
Vert measure units:	feet	Vertacc measure val:	10
Vert accmeasure units:	feet		
Vertcollection method:	Interpolated from topographic map		
Vert coord refsys:	NGVD29	Countrycode:	US
Aquifername:	Other aquifers		
Formation type:	Not Reported		
Aquifer type:	Not Reported		
Construction date:	Not Reported	Welldepth:	Not Reported
Welldepth units:	Not Reported	Wellholedepth:	Not Reported
Wellholedepth units:	Not Reported		

Ground-water levels, Number of Measurements: 0

BI207
SSW **FED USGS** **USGS40000131763**
1 - 2 Miles
Lower

Org. Identifier:	USGS-CA		
Formal name:	USGS California Water Science Center		
Monloc Identifier:	USGS-331634117111701		
Monloc name:	010S003W27M001S		
Monloc type:	Well		
Monloc desc:	Not Reported		
Huc code:	18070303	Drainagearea value:	Not Reported
Drainagearea Units:	Not Reported	Contrib drainagearea:	Not Reported
Contrib drainagearea units:	Not Reported	Latitude:	33.2761454
Longitude:	-117.1889226	Sourcemap scale:	Not Reported
Horiz Acc measure:	Unknown	Horiz Acc measure units:	Unknown
Horiz Collection method:	Interpolated from map		
Horiz coord refsys:	NAD83	Vert measure val:	220.00
Vert measure units:	feet	Vertacc measure val:	10
Vert accmeasure units:	feet		
Vertcollection method:	Interpolated from topographic map		
Vert coord refsys:	NGVD29	Countrycode:	US
Aquifername:	Other aquifers		
Formation type:	Not Reported		
Aquifer type:	Not Reported		
Construction date:	Not Reported	Welldepth:	Not Reported
Welldepth units:	Not Reported	Wellholedepth:	Not Reported
Wellholedepth units:	Not Reported		

Ground-water levels, Number of Measurements: 1

Date	Feet below Surface	Feet to Sealevel
1966-11-01	38.00	

208
SW **FED USGS** **USGS40000131886**
1 - 2 Miles
Lower

Org. Identifier:	USGS-CA		
Formal name:	USGS California Water Science Center		
Monloc Identifier:	USGS-331711117122501		
Monloc name:	010S003W21N001S		
Monloc type:	Well		
Monloc desc:	Not Reported		
Huc code:	18070303	Drainagearea value:	Not Reported
Drainagearea Units:	Not Reported	Contrib drainagearea:	Not Reported
Contrib drainagearea units:	Not Reported	Latitude:	33.2864228
Longitude:	-117.207812	Sourcemap scale:	Not Reported
Horiz Acc measure:	Unknown	Horiz Acc measure units:	Unknown
Horiz Collection method:	Interpolated from map		
Horiz coord refsys:	NAD83	Vert measure val:	175.00
Vert measure units:	feet	Vertacc measure val:	10
Vert accmeasure units:	feet		
Vertcollection method:	Interpolated from topographic map		
Vert coord refsys:	NGVD29	Countrycode:	US
Aquifername:	California Coastal Basin aquifers		
Formation type:	Not Reported		
Aquifer type:	Not Reported		
Construction date:	Not Reported	Welldepth:	58
Welldepth units:	ft	Wellholedepth:	Not Reported
Wellholedepth units:	Not Reported		

Ground-water levels, Number of Measurements: 0

209
West
1 - 2 Miles
Lower

CA WELLS **CADW60000028956**

Objectid:	28956
Latitude:	33.2992
Longitude:	-117.2148
Site code:	332992N1172148W001
State well numbe:	10S03W20B001S
Local well name:	''
Well use id:	6
Well use descrip:	Unknown
County id:	37
County name:	San Diego
Basin code:	'9-7'
Basin desc:	San Luis Rey Valley
Dwr region id:	80238
Dwr region:	Southern Region Office
Site id:	CADW60000028956

BL210
SW
2 - 3 Miles
Lower

FED USGS **USGS40000131840**

Org. Identifier:	USGS-CA		
Formal name:	USGS California Water Science Center		
Monloc Identifier:	USGS-331659117121401		
Monloc name:	010S003W28D002S		
Monloc type:	Well		
Monloc desc:	Not Reported		
Huc code:	18070303	Drainagearea value:	Not Reported
Drainagearea Units:	Not Reported	Contrib drainagearea:	Not Reported
Contrib drainagearea units:	Not Reported	Latitude:	33.2830896
Longitude:	-117.2047564	Sourcemap scale:	Not Reported

Horiz Acc measure:	Unknown	Horiz Acc measure units:	Unknown
Horiz Collection method:	Interpolated from map		
Horiz coord refsys:	NAD83	Vert measure val:	175.00
Vert measure units:	feet	Vertacc measure val:	10
Vert accmeasure units:	feet		
Vertcollection method:	Interpolated from topographic map		
Vert coord refsys:	NGVD29	Countrycode:	US
Aquifername:	Other aquifers		
Formation type:	Not Reported		
Aquifer type:	Not Reported		
Construction date:	19500101	Welldepth:	31
Welldepth units:	ft	Wellholedepth:	Not Reported
Wellholedepth units:	Not Reported		

Ground-water levels, Number of Measurements: 21

Date	Feet below Surface	Feet to Sealevel	Date	Feet below Surface	Feet to Sealevel
1966-10-28	10.97		1966-10-01	11.00	
1966-08-15	7		1965-04-15	10	
1964-06-15	12		1964-04-01	12	
1963-10-01	14		1963-07-15	13	
1963-01-01	12		1962-07-15	10	
1962-02-01	9		1961-06-01	11	
1961-03-15	9		1961-01-01	9	
1960-07	11		1960-04-01	9	
1960-02-01	9		1959-08-20	17	
1959-02-25	12		1958-12-01	9	
1957-01-30	18				

BK211
NE
2 - 3 Miles
Lower

FED USGS **USGS40000132344**

Org. Identifier:	USGS-CA		
Formal name:	USGS California Water Science Center		
Monloc Identifier:	USGS-331916117090601		
Monloc name:	010S003W12F001S		
Monloc type:	Well		
Monloc desc:	Not Reported		
Huc code:	18070303	Drainagearea value:	Not Reported
Drainagearea Units:	Not Reported	Contrib drainagearea:	Not Reported
Contrib drainagearea units:	Not Reported	Latitude:	33.3211442
Longitude:	-117.1525325	Sourcemap scale:	Not Reported
Horiz Acc measure:	1	Horiz Acc measure units:	seconds
Horiz Collection method:	Interpolated from map		
Horiz coord refsys:	NAD83	Vert measure val:	253.00
Vert measure units:	feet	Vertacc measure val:	.1
Vert accmeasure units:	feet		
Vertcollection method:	Level or other surveying method		
Vert coord refsys:	NGVD29	Countrycode:	US
Aquifername:	California Coastal Basin aquifers		
Formation type:	Not Reported		

Aquifer type:	Not Reported		
Construction date:	19490101	Welldepth:	87
Welldepth units:	ft	Wellholedepth:	Not Reported
Wellholedepth units:	Not Reported		

Ground-water levels, Number of Measurements: 21

Date	Feet below Surface	Feet to Sealevel	Date	Feet below Surface	Feet to Sealevel
1985-09-23	17.01		1985-07-15	15.73	
1985-06-18	15.18		1985-05-30	14.62	
1985-04-15	14.04		1985-03-19	13.87	
1985-02-25	13.59		1985-01-15	13.17	
1984-12-19	13.32		1984-11-24	14.59	
1984-09-14	11.67		1984-08-15	11.50	
1984-07-09	11.52		1984-05-18	11.36	
1984-04-20	10.97		1984-03-23	10.39	
1984-02-17	12.08		1984-01-10	9.61	
1983-11-15	9.52				
1966-07-18	65.9				
Note: The site was being pumped.					
1953-08-12	21.2				

BL212
SW
2 - 3 Miles
Lower

FED USGS **USGS40000131833**

Org. Identifier:	USGS-CA		
Formal name:	USGS California Water Science Center		
Monloc Identifier:	USGS-331658117121401		
Monloc name:	010S003W28D001S		
Monloc type:	Well		
Monloc desc:	Not Reported		
Huc code:	18070303	Drainagearea value:	Not Reported
Drainagearea Units:	Not Reported	Contrib drainagearea:	Not Reported
Contrib drainagearea units:	Not Reported	Latitude:	33.2828118
Longitude:	-117.2047564	Sourcemap scale:	Not Reported
Horiz Acc measure:	Unknown	Horiz Acc measure units:	Unknown
Horiz Collection method:	Interpolated from map		
Horiz coord refsys:	NAD83	Vert measure val:	178.00
Vert measure units:	feet	Vertacc measure val:	10
Vert accmeasure units:	feet		
Vertcollection method:	Interpolated from topographic map		
Vert coord refsys:	NGVD29	Countrycode:	US
Aquifername:	Other aquifers		
Formation type:	Not Reported		
Aquifer type:	Not Reported		
Construction date:	19500101	Welldepth:	60
Welldepth units:	ft	Wellholedepth:	Not Reported
Wellholedepth units:	Not Reported		

Ground-water levels, Number of Measurements: 1

Date	Feet below Surface	Feet to Sealevel
1966-10-01	14.00	

GEOCHECK® - PHYSICAL SETTING SOURCE MAP FINDINGS

Map ID
Direction
Distance
Elevation | Database | EDR ID Number

BL213
SW
2 - 3 Miles
Lower

FED USGS **USGS40000131832**

Org. Identifier:	USGS-CA		
Formal name:	USGS California Water Science Center		
Monloc Identifier:	USGS-331657117121301		
Monloc name:	010S003W28C002S		
Monloc type:	Well		
Monloc desc:	Not Reported		
Huc code:	18070303	Drainagearea value:	Not Reported
Drainagearea Units:	Not Reported	Contrib drainagearea:	Not Reported
Contrib drainagearea units:	Not Reported	Latitude:	33.282534
Longitude:	-117.2044786	Sourcemap scale:	Not Reported
Horiz Acc measure:	Unknown	Horiz Acc measure units:	Unknown
Horiz Collection method:	Interpolated from map		
Horiz coord refsys:	NAD83	Vert measure val:	Not Reported
Vert measure units:	Not Reported	Vertacc measure val:	Not Reported
Vert accmeasure units:	Not Reported		
Vertcollection method:	Not Reported		
Vert coord refsys:	Not Reported	Countrycode:	US
Aquifername:	Other aquifers		
Formation type:	Not Reported		
Aquifer type:	Not Reported		
Construction date:	Not Reported	Welldepth:	Not Reported
Welldepth units:	Not Reported	Wellholedepth:	Not Reported
Wellholedepth units:	Not Reported		

Ground-water levels, Number of Measurements: 0

BJ214
SSW
2 - 3 Miles
Lower

FED USGS **USGS40000131783**

Org. Identifier:	USGS-CA		
Formal name:	USGS California Water Science Center		
Monloc Identifier:	USGS-331640117114401		
Monloc name:	010S003W28K001S		
Monloc type:	Well		
Monloc desc:	Not Reported		
Huc code:	18070303	Drainagearea value:	Not Reported
Drainagearea Units:	Not Reported	Contrib drainagearea:	Not Reported
Contrib drainagearea units:	Not Reported	Latitude:	33.277812
Longitude:	-117.1964228	Sourcemap scale:	Not Reported
Horiz Acc measure:	Unknown	Horiz Acc measure units:	Unknown
Horiz Collection method:	Interpolated from map		
Horiz coord refsys:	NAD83	Vert measure val:	220.00
Vert measure units:	feet	Vertacc measure val:	10
Vert accmeasure units:	feet		
Vertcollection method:	Interpolated from topographic map		
Vert coord refsys:	NGVD29	Countrycode:	US
Aquifername:	Other aquifers		
Formation type:	Not Reported		

Aquifer type:	Not Reported		
Construction date:	Not Reported	Welldepth:	40
Welldepth units:	ft	Wellholedepth:	Not Reported
Wellholedepth units:	Not Reported		

Ground-water levels, Number of Measurements: 0

BL215
SW **FED USGS** **USGS40000131841**
2 - 3 Miles
Lower

Org. Identifier:	USGS-CA		
Formal name:	USGS California Water Science Center		
Monloc Identifier:	USGS-331659117121601		
Monloc name:	010S003W28D003S		
Monloc type:	Well		
Monloc desc:	Not Reported		
Huc code:	18070303	Drainagearea value:	Not Reported
Drainagearea Units:	Not Reported	Contrib drainagearea:	Not Reported
Contrib drainagearea units:	Not Reported	Latitude:	33.2830896
Longitude:	-117.205312	Sourcemap scale:	Not Reported
Horiz Acc measure:	Unknown	Horiz Acc measure units:	Unknown
Horiz Collection method:	Interpolated from map		
Horiz coord refsys:	NAD83	Vert measure val:	175.00
Vert measure units:	feet	Vertacc measure val:	10
Vert accmeasure units:	feet		
Vertcollection method:	Interpolated from topographic map		
Vert coord refsys:	NGVD29	Countrycode:	US
Aquifername:	Other aquifers		
Formation type:	Not Reported		
Aquifer type:	Not Reported		
Construction date:	Not Reported	Welldepth:	Not Reported
Welldepth units:	Not Reported	Wellholedepth:	Not Reported
Wellholedepth units:	Not Reported		

Ground-water levels, Number of Measurements: 0

BM216
NNW **FED USGS** **USGS40000132465**
2 - 3 Miles
Higher

Org. Identifier:	USGS-CA		
Formal name:	USGS California Water Science Center		
Monloc Identifier:	USGS-331959117111501		
Monloc name:	010S003W03N001S		
Monloc type:	Well		
Monloc desc:	Not Reported		
Huc code:	18070303	Drainagearea value:	Not Reported
Drainagearea Units:	Not Reported	Contrib drainagearea:	Not Reported
Contrib drainagearea units:	Not Reported	Latitude:	33.3330881
Longitude:	-117.1883669	Sourcemap scale:	Not Reported
Horiz Acc measure:	1	Horiz Acc measure units:	seconds
Horiz Collection method:	Interpolated from map		
Horiz coord refsys:	NAD83	Vert measure val:	295.00
Vert measure units:	feet	Vertacc measure val:	10
Vert accmeasure units:	feet		
Vertcollection method:	Interpolated from topographic map		
Vert coord refsys:	NGVD29	Countrycode:	US
Aquifername:	Other aquifers		
Formation type:	Not Reported		

Aquifer type:	Not Reported		
Construction date:	Not Reported	Welldepth:	Not Reported
Welldepth units:	Not Reported	Wellholedepth:	Not Reported
Wellholedepth units:	Not Reported		

Ground-water levels, Number of Measurements: 1

Date	Feet below Surface	Feet to Sealevel
1966-08-01	10.00	

BN217
NE
2 - 3 Miles
Lower

CA WELLS **CADW60000030635**

Objectid:	30635
Latitude:	33.327
Longitude:	-117.1579
Site code:	333270N1171579W001
State well numbe:	10S03W12D001S
Local well name:	’’
Well use id:	6
Well use descrip:	Unknown
County id:	37
County name:	San Diego
Basin code:	’9-7’
Basin desc:	San Luis Rey Valley
Dwr region id:	80238
Dwr region:	Southern Region Office
Site id:	CADW60000030635

218
NE
2 - 3 Miles
Lower

FED USGS **USGS40000132415**

Org. Identifier:	USGS-CA		
Formal name:	USGS California Water Science Center		
Monloc Identifier:	USGS-331942117093201		
Monloc name:	010S003W11A001S		
Monloc type:	Well		
Monloc desc:	Not Reported		
Huc code:	18070303	Drainagearea value:	Not Reported
Drainagearea Units:	Not Reported	Contrib drainagearea:	Not Reported
Contrib drainagearea units:	Not Reported	Latitude:	33.3283662
Longitude:	-117.1597549	Sourcemap scale:	Not Reported
Horiz Acc measure:	1	Horiz Acc measure units:	seconds
Horiz Collection method:	Interpolated from map		
Horiz coord refsys:	NAD83	Vert measure val:	260.00
Vert measure units:	feet	Vertacc measure val:	5.
Vert accmeasure units:	feet		
Vertcollection method:	Interpolated from topographic map		
Vert coord refsys:	NGVD29	Countrycode:	US
Aquifername:	California Coastal Basin aquifers		
Formation type:	Not Reported		

Aquifer type:	Not Reported		
Construction date:	Not Reported	Welldepth:	71
Welldepth units:	ft	Wellholedepth:	Not Reported
Wellholedepth units:	Not Reported		

Ground-water levels, Number of Measurements: 0

BO219
ENE **CA WELLS** **CADW60000027908**
2 - 3 Miles
Higher

Objectid:	27908
Latitude:	33.3167
Longitude:	-117.1482
Site code:	333167N1171482W001
State well numbe:	10S03W12Q001S
Local well name:	''
Well use id:	6
Well use descrip:	Unknown
County id:	37
County name:	San Diego
Basin code:	'9-7'
Basin desc:	San Luis Rey Valley
Dwr region id:	80238
Dwr region:	Southern Region Office
Site id:	CADW60000027908

BM220
NNW **FED USGS** **USGS40000132471**
2 - 3 Miles
Higher

Org. Identifier:	USGS-CA		
Formal name:	USGS California Water Science Center		
Monloc Identifier:	USGS-332001117111501		
Monloc name:	010S003W03N002S		
Monloc type:	Well		
Monloc desc:	Not Reported		
Huc code:	18070303	Drainagearea value:	Not Reported
Drainagearea Units:	Not Reported	Contrib drainagearea:	Not Reported
Contrib drainagearea units:	Not Reported	Latitude:	33.3336436
Longitude:	-117.1883669	Sourcemap scale:	Not Reported
Horiz Acc measure:	1	Horiz Acc measure units:	seconds
Horiz Collection method:	Interpolated from map		
Horiz coord refsys:	NAD83	Vert measure val:	295.00
Vert measure units:	feet	Vertacc measure val:	10
Vert accmeasure units:	feet		
Vertcollection method:	Interpolated from topographic map		
Vert coord refsys:	NGVD29	Countrycode:	US
Aquifername:	Other aquifers		
Formation type:	Not Reported		
Aquifer type:	Not Reported		
Construction date:	Not Reported	Welldepth:	Not Reported
Welldepth units:	Not Reported	Wellholedepth:	Not Reported
Wellholedepth units:	Not Reported		

Ground-water levels, Number of Measurements: 1

Date	Feet below Surface	Feet to Sealevel
1966-08-01	8.00	

BN221
NE
2 - 3 Miles
Lower

FED USGS **USGS40000132404**

Org. Identifier:	USGS-CA		
Formal name:	USGS California Water Science Center		
Monloc Identifier:	USGS-331937117092201		
Monloc name:	010S003W12D001S		
Monloc type:	Well		
Monloc desc:	Not Reported		
Huc code:	18070303	Drainagearea value:	Not Reported
Drainagearea Units:	Not Reported	Contrib drainagearea:	Not Reported
Contrib drainagearea units:	Not Reported	Latitude:	33.3269774
Longitude:	-117.156977	Sourcemap scale:	Not Reported
Horiz Acc measure:	1	Horiz Acc measure units:	seconds
Horiz Collection method:	Interpolated from map		
Horiz coord refsys:	NAD83	Vert measure val:	250.00
Vert measure units:	feet	Vertacc measure val:	5.
Vert accmeasure units:	feet		
Vertcollection method:	Interpolated from topographic map		
Vert coord refsys:	NGVD29	Countrycode:	US
Aquifername:	California Coastal Basin aquifers		
Formation type:	Not Reported		
Aquifer type:	Not Reported		
Construction date:	Not Reported	Welldepth:	Not Reported
Welldepth units:	Not Reported	Wellholedepth:	Not Reported
Wellholedepth units:	Not Reported		

Ground-water levels, Number of Measurements: 1

Date	Feet below Surface	Feet to Sealevel
1966-07-20	60.63	

Note: The site was being pumped.

BP222
West
2 - 3 Miles
Lower

FED USGS **USGS40000132107**

Org. Identifier:	USGS-CA		
Formal name:	USGS California Water Science Center		
Monloc Identifier:	USGS-331808117125801		
Monloc name:	010S003W17Q001S		
Monloc type:	Well		
Monloc desc:	Not Reported		
Huc code:	18070303	Drainagearea value:	Not Reported
Drainagearea Units:	Not Reported	Contrib drainagearea:	Not Reported
Contrib drainagearea units:	Not Reported	Latitude:	33.3022556
Longitude:	-117.2169789	Sourcemap scale:	Not Reported

Horiz Acc measure:	Unknown	Horiz Acc measure units:	Unknown
Horiz Collection method:	Interpolated from map		
Horiz coord refsys:	NAD83	Vert measure val:	180.00
Vert measure units:	feet	Vertacc measure val:	10
Vert accmeasure units:	feet		
Vertcollection method:	Interpolated from topographic map		
Vert coord refsys:	NGVD29	Countrycode:	US
Aquifername:	California Coastal Basin aquifers		
Formation type:	Not Reported		
Aquifer type:	Not Reported		
Construction date:	19270101	Welldepth:	46
Welldepth units:	ft	Wellholedepth:	Not Reported
Wellholedepth units:	Not Reported		

Ground-water levels, Number of Measurements: 1

Date	Feet below Surface	Feet to Sealevel
1966-08-01	5.00	

223
NNW
2 - 3 Miles
Higher

FED USGS **USGS40000132461**

Org. Identifier:	USGS-CA		
Formal name:	USGS California Water Science Center		
Monloc Identifier:	USGS-331957117113701		
Monloc name:	010S003W04R002S		
Monloc type:	Well		
Monloc desc:	Not Reported		
Huc code:	18070303	Drainagearea value:	Not Reported
Drainagearea Units:	Not Reported	Contrib drainagearea:	Not Reported
Contrib drainagearea units:	Not Reported	Latitude:	33.3325325
Longitude:	-117.1944782	Sourcemap scale:	Not Reported
Horiz Acc measure:	1	Horiz Acc measure units:	seconds
Horiz Collection method:	Interpolated from map		
Horiz coord refsys:	NAD83	Vert measure val:	360.00
Vert measure units:	feet	Vertacc measure val:	10
Vert accmeasure units:	feet		
Vertcollection method:	Interpolated from topographic map		
Vert coord refsys:	NGVD29	Countrycode:	US
Aquifername:	Other aquifers		
Formation type:	Not Reported		
Aquifer type:	Not Reported		
Construction date:	19430101	Welldepth:	50
Welldepth units:	ft	Wellholedepth:	Not Reported
Wellholedepth units:	Not Reported		

Ground-water levels, Number of Measurements: 1

Date	Feet below Surface	Feet to Sealevel
1966-08-01	10.00	

BO224
ENE
2 - 3 Miles
Higher

FED USGS **USGS40000132297**

Org. Identifier:	USGS-CA		
Formal name:	USGS California Water Science Center		
Monloc Identifier:	USGS-331900117084701		
Monloc name:	010S003W12Q001S		
Monloc type:	Well		
Monloc desc:	Not Reported		
Huc code:	18070303	Drainagearea value:	Not Reported
Drainagearea Units:	Not Reported	Contrib drainagearea:	Not Reported
Contrib drainagearea units:	Not Reported	Latitude:	33.3166999
Longitude:	-117.1472546	Sourcemap scale:	Not Reported
Horiz Acc measure:	1	Horiz Acc measure units:	seconds
Horiz Collection method:	Interpolated from map		
Horiz coord refsys:	NAD83	Vert measure val:	270.00
Vert measure units:	feet	Vertacc measure val:	10
Vert accmeasure units:	feet		
Vertcollection method:	Interpolated from topographic map		
Vert coord refsys:	NGVD29	Countrycode:	US
Aquifername:	Other aquifers		
Formation type:	Not Reported		
Aquifer type:	Not Reported		
Construction date:	19550101	Welldepth:	132
Welldepth units:	ft	Wellholedepth:	Not Reported
Wellholedepth units:	Not Reported		

Ground-water levels, Number of Measurements: 19

Date	Feet below Surface	Feet to Sealevel	Date	Feet below Surface	Feet to Sealevel
1985-09-23	16.65		1985-07-15	15.24	
1985-06-18	14.72		1985-05-30	14.18	
1985-04-15	11.68		1985-03-19	11.33	
1985-02-25	9.42		1985-01-15	8.57	
1984-12-19	7.35		1984-11-24	8.89	
1984-07-09	8.41		1984-05-18	8.20	
1984-04-20	7.93		1984-03-23	7.88	
1984-02-17	7.52		1983-11-15	5.55	
1973-03-22	8.39		1972-04-26	16.72	
1966-07-19	64.75				

Note: The site was being pumped.

BM225
NNW
2 - 3 Miles
Higher

FED USGS **USGS40000132477**

Org. Identifier:	USGS-CA		
Formal name:	USGS California Water Science Center		
Monloc Identifier:	USGS-332003117111601		
Monloc name:	010S003W03M002S		
Monloc type:	Well		
Monloc desc:	Not Reported		
Huc code:	18070303	Drainagearea value:	Not Reported
Drainagearea Units:	Not Reported	Contrib drainagearea:	Not Reported
Contrib drainagearea units:	Not Reported	Latitude:	33.3341992
Longitude:	-117.1886447	Sourcemap scale:	Not Reported

Horiz Acc measure:	1	Horiz Acc measure units:	seconds
Horiz Collection method:	Interpolated from map		
Horiz coord refsys:	NAD83	Vert measure val:	300.00
Vert measure units:	feet	Vertacc measure val:	10
Vert accmeasure units:	feet		
Vertcollection method:	Interpolated from topographic map		
Vert coord refsys:	NGVD29	Countrycode:	US
Aquifername:	Other aquifers		
Formation type:	Not Reported		
Aquifer type:	Not Reported		
Construction date:	19590101	Welldepth:	100
Welldepth units:	ft	Wellholedepth:	Not Reported
Wellholedepth units:	Not Reported		

Ground-water levels, Number of Measurements: 1

Date	Feet below Surface	Feet to Sealevel
1966-08-16	10.24	

Note: The site was being pumped.

BP226
West
2 - 3 Miles
Lower

CA WELLS **CADW60000028805**

Objectid:	28805
Latitude:	33.3023
Longitude:	-117.2179
Site code:	333023N1172179W001
State well numbe:	10S03W17Q001S
Local well name:	''
Well use id:	6
Well use descrip:	Unknown
County id:	37
County name:	San Diego
Basin code:	'9-7'
Basin desc:	San Luis Rey Valley
Dwr region id:	80238
Dwr region:	Southern Region Office
Site id:	CADW60000028805

227
South
2 - 3 Miles
Lower

FED USGS **USGS40000131720**

Org. Identifier:	USGS-CA		
Formal name:	USGS California Water Science Center		
Monloc Identifier:	USGS-331622117104701		
Monloc name:	010S003W27Q003S		
Monloc type:	Well		
Monloc desc:	Not Reported		
Huc code:	18070303	Drainagearea value:	Not Reported
Drainagearea Units:	Not Reported	Contrib drainagearea:	Not Reported
Contrib drainagearea units:	Not Reported	Latitude:	33.2728122
Longitude:	-117.180589	Sourcemap scale:	Not Reported

Horiz Acc measure:	Unknown	Horiz Acc measure units:	Unknown
Horiz Collection method:	Interpolated from map		
Horiz coord refsys:	NAD83	Vert measure val:	237.00
Vert measure units:	feet	Vertacc measure val:	10
Vert accmeasure units:	feet		
Vertcollection method:	Interpolated from topographic map		
Vert coord refsys:	NGVD29	Countrycode:	US
Aquifername:	Other aquifers		
Formation type:	Not Reported		
Aquifer type:	Not Reported		
Construction date:	Not Reported	Welldepth:	83
Welldepth units:	ft	Wellholedepth:	Not Reported
Wellholedepth units:	Not Reported		

Ground-water levels, Number of Measurements: 1

Date	Feet below Surface	Feet to Sealevel
1966-11-01	52.00	

BQ228
South
2 - 3 Miles
Lower

FED USGS **USGS40000131726**

Org. Identifier:	USGS-CA		
Formal name:	USGS California Water Science Center		
Monloc Identifier:	USGS-331623117102801		
Monloc name:	010S003W27R001S		
Monloc type:	Well		
Monloc desc:	Not Reported		
Huc code:	18070303	Drainagearea value:	Not Reported
Drainagearea Units:	Not Reported	Contrib drainagearea:	Not Reported
Contrib drainagearea units:	Not Reported	Latitude:	33.27309
Longitude:	-117.1753112	Sourcemap scale:	Not Reported
Horiz Acc measure:	Unknown	Horiz Acc measure units:	Unknown
Horiz Collection method:	Interpolated from map		
Horiz coord refsys:	NAD83	Vert measure val:	247.00
Vert measure units:	feet	Vertacc measure val:	10
Vert accmeasure units:	feet		
Vertcollection method:	Interpolated from topographic map		
Vert coord refsys:	NGVD29	Countrycode:	US
Aquifername:	Other aquifers		
Formation type:	Not Reported		
Aquifer type:	Not Reported		
Construction date:	Not Reported	Welldepth:	86
Welldepth units:	ft	Wellholedepth:	Not Reported
Wellholedepth units:	Not Reported		

Ground-water levels, Number of Measurements: 1

Date	Feet below Surface	Feet to Sealevel
1966-11-01	57.00	

BQ229
South
2 - 3 Miles
Lower

FED USGS **USGS40000131727**

Org. Identifier:	USGS-CA		
Formal name:	USGS California Water Science Center		
Monloc Identifier:	USGS-331623117102802		
Monloc name:	010S003W27R002S		
Monloc type:	Well		
Monloc desc:	Not Reported		
Huc code:	18070303	Drainagearea value:	Not Reported
Drainagearea Units:	Not Reported	Contrib drainagearea:	Not Reported
Contrib drainagearea units:	Not Reported	Latitude:	33.27309
Longitude:	-117.1753112	Sourcemap scale:	Not Reported
Horiz Acc measure:	Unknown	Horiz Acc measure units:	Unknown
Horiz Collection method:	Interpolated from map		
Horiz coord refsys:	NAD83	Vert measure val:	247.00
Vert measure units:	feet	Vertacc measure val:	10
Vert accmeasure units:	feet		
Vertcollection method:	Interpolated from topographic map		
Vert coord refsys:	NGVD29	Countrycode:	US
Aquifername:	Other aquifers		
Formation type:	Not Reported		
Aquifer type:	Not Reported		
Construction date:	Not Reported	Welldepth:	84
Welldepth units:	ft	Wellholedepth:	Not Reported
Wellholedepth units:	Not Reported		

Ground-water levels, Number of Measurements: 1

Date	Feet below Surface	Feet to Sealevel
1966-11-01	59.00	

230
NNW
2 - 3 Miles
Higher

FED USGS **USGS40000132480**

Org. Identifier:	USGS-CA		
Formal name:	USGS California Water Science Center		
Monloc Identifier:	USGS-332005117111501		
Monloc name:	010S003W03M001S		
Monloc type:	Well		
Monloc desc:	Not Reported		
Huc code:	18070303	Drainagearea value:	Not Reported
Drainagearea Units:	Not Reported	Contrib drainagearea:	Not Reported
Contrib drainagearea units:	Not Reported	Latitude:	33.3347547
Longitude:	-117.1883669	Sourcemap scale:	Not Reported
Horiz Acc measure:	1	Horiz Acc measure units:	seconds
Horiz Collection method:	Interpolated from map		
Horiz coord refsys:	NAD83	Vert measure val:	320.00
Vert measure units:	feet	Vertacc measure val:	20
Vert accmeasure units:	feet		
Vertcollection method:	Interpolated from topographic map		
Vert coord refsys:	NGVD29	Countrycode:	US
Aquifername:	Other aquifers		
Formation type:	Not Reported		

Aquifer type:	Not Reported		
Construction date:	Not Reported	Welldepth:	Not Reported
Welldepth units:	Not Reported	Wellholedepth:	Not Reported
Wellholedepth units:	Not Reported		

Ground-water levels, Number of Measurements: 0

BP231
West **FED USGS** **USGS40000132113**
2 - 3 Miles
Lower

Org. Identifier:	USGS-CA		
Formal name:	USGS California Water Science Center		
Monloc Identifier:	USGS-331810117130201		
Monloc name:	010S003W17P001S		
Monloc type:	Well		
Monloc desc:	Not Reported		
Huc code:	18070303	Drainagearea value:	Not Reported
Drainagearea Units:	Not Reported	Contrib drainagearea:	Not Reported
Contrib drainagearea units:	Not Reported	Latitude:	33.3028111
Longitude:	-117.21809	Sourcemap scale:	Not Reported
Horiz Acc measure:	Unknown	Horiz Acc measure units:	Unknown
Horiz Collection method:	Interpolated from map		
Horiz coord refsys:	NAD83	Vert measure val:	200.00
Vert measure units:	feet	Vertacc measure val:	10
Vert accmeasure units:	feet		
Vertcollection method:	Interpolated from topographic map		
Vert coord refsys:	NGVD29	Countrycode:	US
Aquifername:	California Coastal Basin aquifers		
Formation type:	Not Reported		
Aquifer type:	Not Reported		
Construction date:	Not Reported	Welldepth:	Not Reported
Welldepth units:	Not Reported	Wellholedepth:	Not Reported
Wellholedepth units:	Not Reported		

Ground-water levels, Number of Measurements: 0

BQ232
South **FED USGS** **USGS40000131724**
2 - 3 Miles
Lower

Org. Identifier:	USGS-CA		
Formal name:	USGS California Water Science Center		
Monloc Identifier:	USGS-331623117102401		
Monloc name:	010S003W26N001S		
Monloc type:	Well		
Monloc desc:	Not Reported		
Huc code:	18070303	Drainagearea value:	Not Reported
Drainagearea Units:	Not Reported	Contrib drainagearea:	Not Reported
Contrib drainagearea units:	Not Reported	Latitude:	33.27309
Longitude:	-117.1742	Sourcemap scale:	Not Reported
Horiz Acc measure:	Unknown	Horiz Acc measure units:	Unknown
Horiz Collection method:	Interpolated from map		
Horiz coord refsys:	NAD83	Vert measure val:	250.00
Vert measure units:	feet	Vertacc measure val:	10
Vert accmeasure units:	feet		
Vertcollection method:	Interpolated from topographic map		
Vert coord refsys:	NGVD29	Countrycode:	US
Aquifername:	Other aquifers		
Formation type:	Not Reported		

Aquifer type:	Not Reported		
Construction date:	Not Reported	Welldepth:	Not Reported
Welldepth units:	Not Reported	Wellholedepth:	Not Reported
Wellholedepth units:	Not Reported		

Ground-water levels, Number of Measurements: 1

Date	Feet below Surface	Feet to Sealevel
1966-11-01	62.00	

BQ233
South
2 - 3 Miles
Lower

FED USGS **USGS40000131725**

Org. Identifier:	USGS-CA		
Formal name:	USGS California Water Science Center		
Monloc Identifier:	USGS-331623117102402		
Monloc name:	010S003W26N002S		
Monloc type:	Well		
Monloc desc:	Not Reported		
Huc code:	18070303	Drainagearea value:	Not Reported
Drainagearea Units:	Not Reported	Contrib drainagearea:	Not Reported
Contrib drainagearea units:	Not Reported	Latitude:	33.27309
Longitude:	-117.1742	Sourcemap scale:	Not Reported
Horiz Acc measure:	Unknown	Horiz Acc measure units:	Unknown
Horiz Collection method:	Interpolated from map		
Horiz coord refsys:	NAD83	Vert measure val:	250.00
Vert measure units:	feet	Vertacc measure val:	10
Vert accmeasure units:	feet		
Vertcollection method:	Interpolated from topographic map		
Vert coord refsys:	NGVD29	Countrycode:	US
Aquifername:	Other aquifers		
Formation type:	Not Reported		
Aquifer type:	Not Reported		
Construction date:	Not Reported	Welldepth:	84
Welldepth units:	ft	Wellholedepth:	Not Reported
Wellholedepth units:	Not Reported		

Ground-water levels, Number of Measurements: 1

Date	Feet below Surface	Feet to Sealevel
1966-11-01	62.00	

BR234
South
2 - 3 Miles
Lower

FED USGS **USGS40000131715**

Org. Identifier:	USGS-CA		
Formal name:	USGS California Water Science Center		
Monloc Identifier:	USGS-331621117105401		
Monloc name:	010S003W27Q001S		
Monloc type:	Well		
Monloc desc:	Not Reported		
Huc code:	18070303	Drainagearea value:	Not Reported
Drainagearea Units:	Not Reported	Contrib drainagearea:	Not Reported
Contrib drainagearea units:	Not Reported	Latitude:	33.2725345
Longitude:	-117.1825336	Sourcemap scale:	Not Reported

Horiz Acc measure:	Unknown	Horiz Acc measure units:	Unknown
Horiz Collection method:	Interpolated from map		
Horiz coord refsys:	NAD83	Vert measure val:	235.00
Vert measure units:	feet	Vertacc measure val:	10
Vert accmeasure units:	feet		
Vertcollection method:	Interpolated from topographic map		
Vert coord refsys:	NGVD29	Countrycode:	US
Aquifername:	Other aquifers		
Formation type:	Not Reported		
Aquifer type:	Not Reported		
Construction date:	Not Reported	Welldepth:	Not Reported
Welldepth units:	Not Reported	Wellholedepth:	Not Reported
Wellholedepth units:	Not Reported		

Ground-water levels, Number of Measurements: 0

BR235
South
2 - 3 Miles
Lower

FED USGS **USGS40000131716**

Org. Identifier:	USGS-CA		
Formal name:	USGS California Water Science Center		
Monloc Identifier:	USGS-331621117105601		
Monloc name:	010S003W27Q002S		
Monloc type:	Well		
Monloc desc:	Not Reported		
Huc code:	18070303	Drainagearea value:	Not Reported
Drainagearea Units:	Not Reported	Contrib drainagearea:	Not Reported
Contrib drainagearea units:	Not Reported	Latitude:	33.2725345
Longitude:	-117.1830892	Sourcemap scale:	Not Reported
Horiz Acc measure:	Unknown	Horiz Acc measure units:	Unknown
Horiz Collection method:	Interpolated from map		
Horiz coord refsys:	NAD83	Vert measure val:	235.00
Vert measure units:	feet	Vertacc measure val:	10
Vert accmeasure units:	feet		
Vertcollection method:	Interpolated from topographic map		
Vert coord refsys:	NGVD29	Countrycode:	US
Aquifername:	Other aquifers		
Formation type:	Not Reported		
Aquifer type:	Not Reported		
Construction date:	Not Reported	Welldepth:	15
Welldepth units:	ft	Wellholedepth:	Not Reported
Wellholedepth units:	Not Reported		

Ground-water levels, Number of Measurements: 0

236
East
2 - 3 Miles
Higher

FED USGS **USGS40000132103**

Org. Identifier:	USGS-CA		
Formal name:	USGS California Water Science Center		
Monloc Identifier:	USGS-331807117083201		
Monloc name:	010S003W13R001S		
Monloc type:	Well		
Monloc desc:	Not Reported		
Huc code:	18070303	Drainagearea value:	Not Reported
Drainagearea Units:	Not Reported	Contrib drainagearea:	Not Reported
Contrib drainagearea units:	Not Reported	Latitude:	33.3019782
Longitude:	-117.1430879	Sourcemap scale:	Not Reported

Horiz Acc measure:	1	Horiz Acc measure units:	seconds
Horiz Collection method:	Interpolated from map		
Horiz coord refsys:	NAD83	Vert measure val:	945.00
Vert measure units:	feet	Vertacc measure val:	10
Vert accmeasure units:	feet		
Vertcollection method:	Interpolated from topographic map		
Vert coord refsys:	NGVD29	Countrycode:	US
Aquifername:	Other aquifers		
Formation type:	Not Reported		
Aquifer type:	Not Reported		
Construction date:	Not Reported	Welldepth:	17
Welldepth units:	ft	Wellholedepth:	Not Reported
Wellholedepth units:	Not Reported		

Ground-water levels, Number of Measurements: 1

Date	Feet below Surface	Feet to Sealevel
1966-11-01	16.00	

BS237
NE
2 - 3 Miles
Lower

CA WELLS **CADW60000030637**

Objectid:	30637
Latitude:	33.3273
Longitude:	-117.1545
Site code:	333273N1171545W001
State well numbe:	10S03W12D003S
Local well name:	’’
Well use id:	6
Well use descrip:	Unknown
County id:	37
County name:	San Diego
Basin code:	’9-7’
Basin desc:	San Luis Rey Valley
Dwr region id:	80238
Dwr region:	Southern Region Office
Site id:	CADW60000030637

BT238
West
2 - 3 Miles
Lower

FED USGS **USGS40000132073**

Org. Identifier:	USGS-CA		
Formal name:	USGS California Water Science Center		
Monloc Identifier:	USGS-331757117130401		
Monloc name:	010S003W20Z001S		
Monloc type:	Well		
Monloc desc:	Not Reported		
Huc code:	18070303	Drainagearea value:	Not Reported
Drainagearea Units:	Not Reported	Contrib drainagearea:	Not Reported
Contrib drainagearea units:	Not Reported	Latitude:	33.2992001
Longitude:	-117.2186456	Sourcemap scale:	Not Reported

Horiz Acc measure:	Unknown	Horiz Acc measure units:	Unknown
Horiz Collection method:	Interpolated from map		
Horiz coord refsys:	NAD83	Vert measure val:	159.00
Vert measure units:	feet	Vertacc measure val:	10
Vert accmeasure units:	feet		
Vertcollection method:	Interpolated from topographic map		
Vert coord refsys:	NGVD29	Countrycode:	US
Aquifername:	California Coastal Basin aquifers		
Formation type:	Not Reported		
Aquifer type:	Not Reported		
Construction date:	Not Reported	Welldepth:	Not Reported
Welldepth units:	Not Reported	Wellholedepth:	Not Reported
Wellholedepth units:	Not Reported		

Ground-water levels, Number of Measurements: 76

Date	Feet below Surface	Feet to Sealevel	Date	Feet below Surface	Feet to Sealevel
1949-09-15	2.75		1949-08-16	2.65	
1949-07-16	2.60		1949-06-15	2.60	
1949-05-18	2.00		1949-04-18	2.00	
1949-03-15	1.40		1949-02-16	1.35	
1949-01-15	1.05		1948-12-15	1.90	
1948-11-15	2.30		1948-10-16	2.45	
1948-09-18	2.35		1948-08-16	2.40	
1948-07-20	2.00		1948-06-16	1.95	
1948-05-15	1.90		1948-04-17	1.75	
1948-03-20	1.45		1948-02-21	1.50	
1948-01-22	1.65		1947-12-15	1.00	
1947-11-19	1.60		1947-10-20	1.85	
1947-09-12	2.00		1947-09-02	2.20	
1947-08-15	2.40		1947-07-16	2.10	
1947-06-16	1.80		1947-05-16	1.60	
1947-04-16	1.40		1947-03-14	1.20	
1947-02-15	0.90		1947-01-18	0.90	
1946-12-14	1.00		1946-11-15	1.00	
1946-10-18	1.72		1946-09-16	1.70	
1946-08-21	1.70		1946-07-15	1.46	
1946-06-15	1.40				
1941-08-02	3.00				
Note: The site was being pumped.					
1941-07-01	0.80		1941-05-30	0.60	
1941-04-28	3.00				
Note: The site was being pumped.					
1941-04-03	0.05		1941-03-05	3.00	
1941-02-03	2.50				
Note: The site was being pumped.					
1941-01-02	2.50				
Note: The site was being pumped.					
1940-12-02	3.26				
Note: The site was being pumped.					
1940-10-30	3.80				
Note: The site was being pumped.					
1940-10-01	4.10				
Note: The site was being pumped.					
1940-09-02	3.90				
Note: The site was being pumped.					
1940-08-02	5.10				
Note: The site was being pumped.					

Ground-water levels, continued.

Date	Feet below Surface	Feet to Sealevel
1940-06-29	3.64	
Note: The site was being pumped.		
1940-06-03	3.17	
Note: The site was being pumped.		
1940-05-01	3.10	
Note: The site was being pumped.		
1940-04-04	2.04	
Note: The site was being pumped.		
1940-03-04	3.00	
Note: The site was being pumped.		
1940-01-29	3.20	
Note: The site was being pumped.		
1940-01-01	3.50	
Note: The site was being pumped.		
1939-11-30	4.53	
Note: The site was being pumped.		
1939-10-31	3.42	
1939-09-30	3.88	
1939-08-30	3.94	
1939-08-02	3.92	
1939-07-01	3.85	
1939-06-05	4.20	
1939-04-28	3.25	
1939-04-04	3.01	
1939-03-06	4.25	
1939-02-08	2.00	
1939-01-02	3.89	
1938-11-30	3.78	
1938-11-11	4.5	
1938-10-31	4.52	

BT239
West
2 - 3 Miles
Lower

CA WELLS **CADW60000034427**

Objectid:	34427
Latitude:	33.2992
Longitude:	-117.2187
Site code:	332992N1172187W001
State well numbe:	10S03W20Z001S
Local well name:	''
Well use id:	6
Well use descrip:	Unknown
County id:	37
County name:	San Diego
Basin code:	'9-7'
Basin desc:	San Luis Rey Valley
Dwr region id:	80238
Dwr region:	Southern Region Office
Site id:	CADW60000034427

BS240
NE
2 - 3 Miles
Lower

FED USGS **USGS40000132407**

Org. Identifier:	USGS-CA		
Formal name:	USGS California Water Science Center		
Monloc Identifier:	USGS-331938117091001		
Monloc name:	010S003W12D003S		
Monloc type:	Well		
Monloc desc:	Not Reported		
Huc code:	18070303	Drainagearea value:	Not Reported
Drainagearea Units:	Not Reported	Contrib drainagearea:	Not Reported
Contrib drainagearea units:	Not Reported	Latitude:	33.3272551
Longitude:	-117.1536436	Sourcemap scale:	Not Reported
Horiz Acc measure:	1	Horiz Acc measure units:	seconds
Horiz Collection method:	Interpolated from map		
Horiz coord refsys:	NAD83	Vert measure val:	242.00
Vert measure units:	feet	Vertacc measure val:	5.
Vert accmeasure units:	feet		
Vertcollection method:	Interpolated from topographic map		
Vert coord refsys:	NGVD29	Countrycode:	US
Aquifername:	California Coastal Basin aquifers		
Formation type:	Not Reported		
Aquifer type:	Not Reported		
Construction date:	Not Reported	Welldepth:	76
Welldepth units:	ft	Wellholedepth:	Not Reported
Wellholedepth units:	Not Reported		

Ground-water levels, Number of Measurements: 1

Date	Feet below Surface	Feet to Sealevel
1966-07-19	58.15	

Note: The site was being pumped.

241
ENE
2 - 3 Miles
Higher

FED USGS **USGS40000132296**

Org. Identifier:	USGS-CA		
Formal name:	USGS California Water Science Center		
Monloc Identifier:	USGS-331900117083901		
Monloc name:	SPRING NR RANCHO VIEJO		
Monloc type:	Well		
Monloc desc:	Not Reported		
Huc code:	18070303	Drainagearea value:	Not Reported
Drainagearea Units:	Not Reported	Contrib drainagearea:	Not Reported
Contrib drainagearea units:	Not Reported	Latitude:	33.3167
Longitude:	-117.1450323	Sourcemap scale:	Not Reported
Horiz Acc measure:	Unknown	Horiz Acc measure units:	Unknown
Horiz Collection method:	Interpolated from map		
Horiz coord refsys:	NAD83	Vert measure val:	Not Reported
Vert measure units:	Not Reported	Vertacc measure val:	Not Reported
Vert accmeasure units:	Not Reported		
Vertcollection method:	Not Reported		
Vert coord refsys:	Not Reported	Countrycode:	US
Aquifername:	Other aquifers		
Formation type:	Not Reported		

Aquifer type:	Not Reported		
Construction date:	Not Reported	Welldepth:	Not Reported
Welldepth units:	Not Reported	Wellholedepth:	Not Reported
Wellholedepth units:	Not Reported		

Ground-water levels, Number of Measurements: 0

BS242
NE **CA WELLS** **CADW60000030636**
2 - 3 Miles
Lower

Objectid:	30636
Latitude:	33.3281
Longitude:	-117.1543
Site code:	333281N1171543W001
State well numbe:	10S03W12D002S
Local well name:	’’
Well use id:	6
Well use descrip:	Unknown
County id:	37
County name:	San Diego
Basin code:	’9-7’
Basin desc:	San Luis Rey Valley
Dwr region id:	80238
Dwr region:	Southern Region Office
Site id:	CADW60000030636

BT243
West **FED USGS** **USGS40000132078**
2 - 3 Miles
Lower

Org. Identifier:	USGS-CA		
Formal name:	USGS California Water Science Center		
Monloc Identifier:	USGS-331758117130701		
Monloc name:	010S003W20Z005S		
Monloc type:	Well		
Monloc desc:	Not Reported		
Huc code:	18070303	Drainagearea value:	Not Reported
Drainagearea Units:	Not Reported	Contrib drainagearea:	Not Reported
Contrib drainagearea units:	Not Reported	Latitude:	33.2994779
Longitude:	-117.219479	Sourcemap scale:	Not Reported
Horiz Acc measure:	Unknown	Horiz Acc measure units:	Unknown
Horiz Collection method:	Interpolated from map		
Horiz coord refsys:	NAD83	Vert measure val:	171.00
Vert measure units:	feet	Vertacc measure val:	10
Vert accmeasure units:	feet		
Vertcollection method:	Level or other surveying method		
Vert coord refsys:	NGVD29	Countrycode:	US
Aquifername:	California Coastal Basin aquifers		
Formation type:	Not Reported		
Aquifer type:	Not Reported		
Construction date:	Not Reported	Welldepth:	Not Reported
Welldepth units:	Not Reported	Wellholedepth:	Not Reported
Wellholedepth units:	Not Reported		

Ground-water levels, Number of Measurements: 2

Date	Feet below Surface	Feet to Sealevel	Date	Feet below Surface	Feet to Sealevel
1930-01-16	3.4		1929-09-25	4.9	

BT244
West
2 - 3 Miles
Lower

CA WELLS **CADW60000029604**

Objectid:	29604
Latitude:	33.2994
Longitude:	-117.2195
Site code:	332994N1172195W001
State well numbe:	10S03W20Z005S
Local well name:	''
Well use id:	6
Well use descrip:	Unknown
County id:	37
County name:	San Diego
Basin code:	'9-7'
Basin desc:	San Luis Rey Valley
Dwr region id:	80238
Dwr region:	Southern Region Office
Site id:	CADW60000029604

BT245
West
2 - 3 Miles
Lower

FED USGS **USGS40000132074**

Org. Identifier:	USGS-CA		
Formal name:	USGS California Water Science Center		
Monloc Identifier:	USGS-331757117130701		
Monloc name:	010S003W20D001S		
Monloc type:	Well		
Monloc desc:	Not Reported		
Huc code:	18070303	Drainagearea value:	Not Reported
Drainagearea Units:	Not Reported	Contrib drainagearea:	Not Reported
Contrib drainagearea units:	Not Reported	Latitude:	33.2992001
Longitude:	-117.219479	Sourcemap scale:	Not Reported
Horiz Acc measure:	Unknown	Horiz Acc measure units:	Unknown
Horiz Collection method:	Interpolated from map		
Horiz coord refsys:	NAD83	Vert measure val:	190.00
Vert measure units:	feet	Vertacc measure val:	10
Vert accmeasure units:	feet		
Vertcollection method:	Interpolated from topographic map		
Vert coord refsys:	NGVD29	Countrycode:	US
Aquifername:	California Coastal Basin aquifers		
Formation type:	Not Reported		
Aquifer type:	Not Reported		
Construction date:	19550101	Welldepth:	42
Welldepth units:	ft	Wellholedepth:	Not Reported
Wellholedepth units:	Not Reported		

Ground-water levels, Number of Measurements: 1

Date	Feet below Surface	Feet to Sealevel
1966-08-01	14.00	

246
ENE **FED USGS** **USGS40000132272**
2 - 3 Miles
Higher

Org. Identifier:	USGS-CA		
Formal name:	USGS California Water Science Center		
Monloc Identifier:	USGS-331852117083401		
Monloc name:	010S003W12R001S		
Monloc type:	Well		
Monloc desc:	Not Reported		
Huc code:	18070303	Drainagearea value:	Not Reported
Drainagearea Units:	Not Reported	Contrib drainagearea:	Not Reported
Contrib drainagearea units:	Not Reported	Latitude:	33.3144778
Longitude:	-117.1436434	Sourcemap scale:	Not Reported
Horiz Acc measure:	Unknown	Horiz Acc measure units:	Unknown
Horiz Collection method:	Interpolated from map		
Horiz coord refsys:	NAD83	Vert measure val:	Not Reported
Vert measure units:	Not Reported	Vertacc measure val:	Not Reported
Vert accmeasure units:	Not Reported		
Vertcollection method:	Not Reported		
Vert coord refsys:	Not Reported	Countrycode:	US
Aquifername:	Other aquifers		
Formation type:	Not Reported		
Aquifer type:	Not Reported		
Construction date:	Not Reported	Welldepth:	Not Reported
Welldepth units:	Not Reported	Wellholedepth:	Not Reported
Wellholedepth units:	Not Reported		

Ground-water levels, Number of Measurements: 0

BU247
SSE **FED USGS** **USGS40000131707**
2 - 3 Miles
Lower

Org. Identifier:	USGS-CA		
Formal name:	USGS California Water Science Center		
Monloc Identifier:	USGS-331618117101901		
Monloc name:	010S003W26N003S		
Monloc type:	Well		
Monloc desc:	Not Reported		
Huc code:	18070303	Drainagearea value:	Not Reported
Drainagearea Units:	Not Reported	Contrib drainagearea:	Not Reported
Contrib drainagearea units:	Not Reported	Latitude:	33.2717012
Longitude:	-117.172811	Sourcemap scale:	Not Reported
Horiz Acc measure:	Unknown	Horiz Acc measure units:	Unknown
Horiz Collection method:	Interpolated from map		
Horiz coord refsys:	NAD83	Vert measure val:	255.00
Vert measure units:	feet	Vertacc measure val:	10
Vert accmeasure units:	feet		
Vertcollection method:	Interpolated from topographic map		
Vert coord refsys:	NGVD29	Countrycode:	US
Aquifername:	Other aquifers		
Formation type:	Not Reported		

Aquifer type:	Not Reported		
Construction date:	Not Reported	Welldepth:	Not Reported
Welldepth units:	Not Reported	Wellholedepth:	Not Reported
Wellholedepth units:	Not Reported		

Ground-water levels, Number of Measurements: 1

Date	Feet below Surface	Feet to Sealevel
1966-11-01	61.00	

BU248
SSE **FED USGS** **USGS40000131708**
2 - 3 Miles
Lower

Org. Identifier:	USGS-CA		
Formal name:	USGS California Water Science Center		
Monloc Identifier:	USGS-331618117101902		
Monloc name:	010S003W26N004S		
Monloc type:	Well		
Monloc desc:	Not Reported		
Huc code:	18070303	Drainagearea value:	Not Reported
Drainagearea Units:	Not Reported	Contrib drainagearea:	Not Reported
Contrib drainagearea units:	Not Reported	Latitude:	33.2717012
Longitude:	-117.172811	Sourcemap scale:	Not Reported
Horiz Acc measure:	Unknown	Horiz Acc measure units:	Unknown
Horiz Collection method:	Interpolated from map		
Horiz coord refsys:	NAD83	Vert measure val:	255.00
Vert measure units:	feet	Vertacc measure val:	10
Vert accmeasure units:	feet		
Vertcollection method:	Interpolated from topographic map		
Vert coord refsys:	NGVD29	Countrycode:	US
Aquifername:	Other aquifers		
Formation type:	Not Reported		
Aquifer type:	Not Reported		
Construction date:	Not Reported	Welldepth:	7
Welldepth units:	ft	Wellholedepth:	Not Reported
Wellholedepth units:	Not Reported		

Ground-water levels, Number of Measurements: 0

249
NE **FED USGS** **USGS40000132411**
2 - 3 Miles
Lower

Org. Identifier:	USGS-CA		
Formal name:	USGS California Water Science Center		
Monloc Identifier:	USGS-331941117090901		
Monloc name:	010S003W12D002S		
Monloc type:	Well		
Monloc desc:	Not Reported		
Huc code:	18070303	Drainagearea value:	Not Reported
Drainagearea Units:	Not Reported	Contrib drainagearea:	Not Reported
Contrib drainagearea units:	Not Reported	Latitude:	33.3280885
Longitude:	-117.1533659	Sourcemap scale:	Not Reported

Horiz Acc measure:	1	Horiz Acc measure units:	seconds
Horiz Collection method:	Interpolated from map		
Horiz coord refsys:	NAD83	Vert measure val:	248.00
Vert measure units:	feet	Vertacc measure val:	5.
Vert accmeasure units:	feet		
Vertcollection method:	Interpolated from topographic map		
Vert coord refsys:	NGVD29	Countrycode:	US
Aquifername:	California Coastal Basin aquifers		
Formation type:	Not Reported		
Aquifer type:	Not Reported		
Construction date:	Not Reported	Welldepth:	Not Reported
Welldepth units:	Not Reported	Wellholedepth:	Not Reported
Wellholedepth units:	Not Reported		

Ground-water levels, Number of Measurements: 1

Date	Feet below Surface	Feet to Sealevel
1966-07-20	53.20	

Note: The site was being pumped.

BU250
SSE
2 - 3 Miles
Lower

FED USGS **USGS40000131704**

Org. Identifier:	USGS-CA		
Formal name:	USGS California Water Science Center		
Monloc Identifier:	USGS-331617117101801		
Monloc name:	010S003W26N005S		
Monloc type:	Well		
Monloc desc:	Not Reported		
Huc code:	18070303	Drainagearea value:	Not Reported
Drainagearea Units:	Not Reported	Contrib drainagearea:	Not Reported
Contrib drainagearea units:	Not Reported	Latitude:	33.2714234
Longitude:	-117.1725333	Sourcemap scale:	Not Reported
Horiz Acc measure:	Unknown	Horiz Acc measure units:	Unknown
Horiz Collection method:	Interpolated from map		
Horiz coord refsys:	NAD83	Vert measure val:	255.00
Vert measure units:	feet	Vertacc measure val:	10
Vert accmeasure units:	feet		
Vertcollection method:	Interpolated from topographic map		
Vert coord refsys:	NGVD29	Countrycode:	US
Aquifername:	Other aquifers		
Formation type:	Not Reported		
Aquifer type:	Not Reported		
Construction date:	Not Reported	Welldepth:	Not Reported
Welldepth units:	Not Reported	Wellholedepth:	Not Reported
Wellholedepth units:	Not Reported		

Ground-water levels, Number of Measurements: 1

Date	Feet below Surface	Feet to Sealevel
1966-11-01	61.00	

GEOCHECK® - PHYSICAL SETTING SOURCE MAP FINDINGS

Map ID
Direction
Distance
Elevation

	Database	EDR ID Number
BV251 **West** **2 - 3 Miles** **Lower**	**CA WELLS**	**CADW60000034428**

Objectid:	34428
Latitude:	33.2992
Longitude:	-117.2203
Site code:	332992N1172203W001
State well numbe:	10S03W20Z006S
Local well name:	''
Well use id:	6
Well use descrip:	Unknown
County id:	37
County name:	San Diego
Basin code:	'9-7'
Basin desc:	San Luis Rey Valley
Dwr region id:	80238
Dwr region:	Southern Region Office
Site id:	CADW60000034428

	Database	EDR ID Number
BV252 **West** **2 - 3 Miles** **Lower**	**FED USGS**	**USGS40000132075**

Org. Identifier:	USGS-CA		
Formal name:	USGS California Water Science Center		
Monloc Identifier:	USGS-331757117131001		
Monloc name:	010S003W20Z006S		
Monloc type:	Well		
Monloc desc:	Not Reported		
Huc code:	18070303	Drainagearea value:	Not Reported
Drainagearea Units:	Not Reported	Contrib drainagearea:	Not Reported
Contrib drainagearea units:	Not Reported	Latitude:	33.2992001
Longitude:	-117.2203123	Sourcemap scale:	Not Reported
Horiz Acc measure:	Unknown	Horiz Acc measure units:	Unknown
Horiz Collection method:	Interpolated from map		
Horiz coord refsys:	NAD83	Vert measure val:	184.00
Vert measure units:	feet	Vertacc measure val:	10
Vert accmeasure units:	feet		
Vertcollection method:	Level or other surveying method		
Vert coord refsys:	NGVD29	Countrycode:	US
Aquifername:	California Coastal Basin aquifers		
Formation type:	Not Reported		
Aquifer type:	Not Reported		
Construction date:	Not Reported	Welldepth:	Not Reported
Welldepth units:	Not Reported	Wellholedepth:	Not Reported
Wellholedepth units:	Not Reported		

Ground-water levels, Number of Measurements: 2

Date	Feet below Surface	Feet to Sealevel	Date	Feet below Surface	Feet to Sealevel
1930-01-16	18.0		1929-09-25	19.0	

GEOCHECK® - PHYSICAL SETTING SOURCE MAP FINDINGS

Map ID
Direction
Distance
Elevation | Database | EDR ID Number

BV253
West
2 - 3 Miles
Lower

CA WELLS **CADW60000034728**

Objectid:	34728
Latitude:	33.2992
Longitude:	-117.2204
Site code:	332992N1172204W001
State well numbe:	10S03W20D001S
Local well name:	''
Well use id:	6
Well use descrip:	Unknown
County id:	37
County name:	San Diego
Basin code:	'9-7'
Basin desc:	San Luis Rey Valley
Dwr region id:	80238
Dwr region:	Southern Region Office
Site id:	CADW60000034728

254
WSW
2 - 3 Miles
Lower

FED USGS **USGS40000131982**

Org. Identifier:	USGS-CA		
Formal name:	USGS California Water Science Center		
Monloc Identifier:	USGS-331735117130401		
Monloc name:	010S003W20F001S		
Monloc type:	Well		
Monloc desc:	Not Reported		
Huc code:	18070303	Drainagearea value:	Not Reported
Drainagearea Units:	Not Reported	Contrib drainagearea:	Not Reported
Contrib drainagearea units:	Not Reported	Latitude:	33.2930892
Longitude:	-117.2186456	Sourcemap scale:	Not Reported
Horiz Acc measure:	Unknown	Horiz Acc measure units:	Unknown
Horiz Collection method:	Interpolated from map		
Horiz coord refsys:	NAD83	Vert measure val:	165.00
Vert measure units:	feet	Vertacc measure val:	10
Vert accmeasure units:	feet		
Vertcollection method:	Interpolated from topographic map		
Vert coord refsys:	NGVD29	Countrycode:	US
Aquifername:	California Coastal Basin aquifers		
Formation type:	Not Reported		
Aquifer type:	Not Reported		
Construction date:	Not Reported	Welldepth:	Not Reported
Welldepth units:	Not Reported	Wellholedepth:	Not Reported
Wellholedepth units:	Not Reported		

Ground-water levels, Number of Measurements: 0

255
WSW
2 - 3 Miles
Lower

FED USGS **USGS40000131954**

Org. Identifier:	USGS-CA		
Formal name:	USGS California Water Science Center		
Monloc Identifier:	USGS-331728117130101		
Monloc name:	010S003W20Z002S		
Monloc type:	Well		
Monloc desc:	Not Reported		
Huc code:	18070303	Drainagearea value:	Not Reported
Drainagearea Units:	Not Reported	Contrib drainagearea:	Not Reported
Contrib drainagearea units:	Not Reported	Latitude:	33.2911448
Longitude:	-117.2178123	Sourcemap scale:	Not Reported
Horiz Acc measure:	Unknown	Horiz Acc measure units:	Unknown
Horiz Collection method:	Interpolated from map		
Horiz coord refsys:	NAD83	Vert measure val:	165.00
Vert measure units:	feet	Vertacc measure val:	10
Vert accmeasure units:	feet		
Vertcollection method:	Level or other surveying method		
Vert coord refsys:	NGVD29	Countrycode:	US
Aquifername:	California Coastal Basin aquifers		
Formation type:	Not Reported		
Aquifer type:	Not Reported		
Construction date:	Not Reported	Welldepth:	Not Reported
Welldepth units:	Not Reported	Wellholedepth:	Not Reported
Wellholedepth units:	Not Reported		

Ground-water levels, Number of Measurements: 0

256
West
2 - 3 Miles
Lower

FED USGS **USGS40000132177**

Org. Identifier:	USGS-CA		
Formal name:	USGS California Water Science Center		
Monloc Identifier:	USGS-331828117131201		
Monloc name:	010S003W17F001S		
Monloc type:	Well		
Monloc desc:	Not Reported		
Huc code:	18070303	Drainagearea value:	Not Reported
Drainagearea Units:	Not Reported	Contrib drainagearea:	Not Reported
Contrib drainagearea units:	Not Reported	Latitude:	33.3078109
Longitude:	-117.2208679	Sourcemap scale:	Not Reported
Horiz Acc measure:	Unknown	Horiz Acc measure units:	Unknown
Horiz Collection method:	Interpolated from map		
Horiz coord refsys:	NAD83	Vert measure val:	245.00
Vert measure units:	feet	Vertacc measure val:	10
Vert accmeasure units:	feet		
Vertcollection method:	Interpolated from topographic map		
Vert coord refsys:	NGVD29	Countrycode:	US
Aquifername:	Other aquifers		
Formation type:	Not Reported		
Aquifer type:	Not Reported		
Construction date:	Not Reported	Welldepth:	6
Welldepth units:	ft	Wellholedepth:	Not Reported
Wellholedepth units:	Not Reported		

Ground-water levels, Number of Measurements: 1

Date	Feet below Surface	Feet to Sealevel
1966-09-01	1.00	

BW257
WSW **FED USGS** **USGS40000132042**
2 - 3 Miles
Lower

Org. Identifier:	USGS-CA		
Formal name:	USGS California Water Science Center		
Monloc Identifier:	USGS-331748117131001		
Monloc name:	010S003W20C001S		
Monloc type:	Well		
Monloc desc:	Not Reported		
Huc code:	18070303	Drainagearea value:	Not Reported
Drainagearea Units:	Not Reported	Contrib drainagearea:	Not Reported
Contrib drainagearea units:	Not Reported	Latitude:	33.2967002
Longitude:	-117.2203124	Sourcemap scale:	Not Reported
Horiz Acc measure:	Unknown	Horiz Acc measure units:	Unknown
Horiz Collection method:	Interpolated from map		
Horiz coord refsys:	NAD83	Vert measure val:	180.00
Vert measure units:	feet	Vertacc measure val:	10
Vert accmeasure units:	feet		
Vertcollection method:	Interpolated from topographic map		
Vert coord refsys:	NGVD29	Countrycode:	US
Aquifername:	California Coastal Basin aquifers		
Formation type:	Not Reported		
Aquifer type:	Not Reported		
Construction date:	19640101	Welldepth:	75
Welldepth units:	ft	Wellholedepth:	Not Reported
Wellholedepth units:	Not Reported		

Ground-water levels, Number of Measurements: 1

Date	Feet below Surface	Feet to Sealevel
1966-08-01	35.00	

BW258
WSW **FED USGS** **USGS40000132043**
2 - 3 Miles
Lower

Org. Identifier:	USGS-CA		
Formal name:	USGS California Water Science Center		
Monloc Identifier:	USGS-331748117131002		
Monloc name:	010S003W20C002S		
Monloc type:	Well		
Monloc desc:	Not Reported		
Huc code:	18070303	Drainagearea value:	Not Reported
Drainagearea Units:	Not Reported	Contrib drainagearea:	Not Reported
Contrib drainagearea units:	Not Reported	Latitude:	33.2967002
Longitude:	-117.2203124	Sourcemap scale:	Not Reported

Horiz Acc measure:	Unknown	Horiz Acc measure units:	Unknown
Horiz Collection method:	Interpolated from map		
Horiz coord refsys:	NAD83	Vert measure val:	180.00
Vert measure units:	feet	Vertacc measure val:	10
Vert accmeasure units:	feet		
Vertcollection method:	Interpolated from topographic map		
Vert coord refsys:	NGVD29	Countrycode:	US
Aquifername:	California Coastal Basin aquifers		
Formation type:	Not Reported		
Aquifer type:	Not Reported		
Construction date:	Not Reported	Welldepth:	Not Reported
Welldepth units:	Not Reported	Wellholedepth:	Not Reported
Wellholedepth units:	Not Reported		

Ground-water levels, Number of Measurements: 0

259
West
2 - 3 Miles
Higher

FED USGS **USGS40000132104**

Org. Identifier:	USGS-CA		
Formal name:	USGS California Water Science Center		
Monloc Identifier:	USGS-331807117131501		
Monloc name:	010S003W17Z001S		
Monloc type:	Well		
Monloc desc:	Not Reported		
Huc code:	18070303	Drainagearea value:	Not Reported
Drainagearea Units:	Not Reported	Contrib drainagearea:	Not Reported
Contrib drainagearea units:	Not Reported	Latitude:	33.3019778
Longitude:	-117.2217013	Sourcemap scale:	Not Reported
Horiz Acc measure:	Unknown	Horiz Acc measure units:	Unknown
Horiz Collection method:	Interpolated from map		
Horiz coord refsys:	NAD83	Vert measure val:	260.00
Vert measure units:	feet	Vertacc measure val:	10
Vert accmeasure units:	feet		
Vertcollection method:	Interpolated from topographic map		
Vert coord refsys:	NGVD29	Countrycode:	US
Aquifername:	Other aquifers		
Formation type:	Not Reported		
Aquifer type:	Not Reported		
Construction date:	Not Reported	Welldepth:	Not Reported
Welldepth units:	Not Reported	Wellholedepth:	Not Reported
Wellholedepth units:	Not Reported		

Ground-water levels, Number of Measurements: 2

Date	Feet below Surface	Feet to Sealevel	Date	Feet below Surface	Feet to Sealevel
1930-01-16	19.6		1929-09-25	21.3	

260
West
2 - 3 Miles
Lower

FED USGS **USGS40000132119**

Org. Identifier:	USGS-CA		
Formal name:	USGS California Water Science Center		
Monloc Identifier:	USGS-331812117131601		
Monloc name:	010S003W17Z002S		
Monloc type:	Well		
Monloc desc:	Not Reported		
Huc code:	18070303	Drainagearea value:	Not Reported
Drainagearea Units:	Not Reported	Contrib drainagearea:	Not Reported
Contrib drainagearea units:	Not Reported	Latitude:	33.3033666
Longitude:	-117.221979	Sourcemap scale:	Not Reported
Horiz Acc measure:	Unknown	Horiz Acc measure units:	Unknown
Horiz Collection method:	Interpolated from map		
Horiz coord refsys:	NAD83	Vert measure val:	230.00
Vert measure units:	feet	Vertacc measure val:	10
Vert accmeasure units:	feet		
Vertcollection method:	Interpolated from topographic map		
Vert coord refsys:	NGVD29	Countrycode:	US
Aquifername:	Other aquifers		
Formation type:	Not Reported		
Aquifer type:	Not Reported		
Construction date:	Not Reported	Welldepth:	Not Reported
Welldepth units:	Not Reported	Wellholedepth:	Not Reported
Wellholedepth units:	Not Reported		

Ground-water levels, Number of Measurements: 0

BX261
ESE **FED USGS** **USGS40000132050**
2 - 3 Miles
Higher

Org. Identifier:	USGS-CA		
Formal name:	USGS California Water Science Center		
Monloc Identifier:	USGS-331749117082201		
Monloc name:	010S003W24A001S		
Monloc type:	Well		
Monloc desc:	Not Reported		
Huc code:	18070303	Drainagearea value:	Not Reported
Drainagearea Units:	Not Reported	Contrib drainagearea:	Not Reported
Contrib drainagearea units:	Not Reported	Latitude:	33.2969783
Longitude:	-117.14031	Sourcemap scale:	Not Reported
Horiz Acc measure:	Unknown	Horiz Acc measure units:	Unknown
Horiz Collection method:	Interpolated from map		
Horiz coord refsys:	NAD83	Vert measure val:	795.00
Vert measure units:	feet	Vertacc measure val:	10
Vert accmeasure units:	feet		
Vertcollection method:	Interpolated from topographic map		
Vert coord refsys:	NGVD29	Countrycode:	US
Aquifername:	Other aquifers		
Formation type:	Not Reported		
Aquifer type:	Not Reported		
Construction date:	Not Reported	Welldepth:	45
Welldepth units:	ft	Wellholedepth:	Not Reported
Wellholedepth units:	Not Reported		

Ground-water levels, Number of Measurements: 1

Date	Feet below Surface	Feet to Sealevel
1966-11-01	10.00	

BW262
WSW
2 - 3 Miles
Lower

CA WELLS **CADW60000016630**

Objectid:	16630
Latitude:	33.2967
Longitude:	-117.2212
Site code:	332967N1172212W001
State well numbe:	10S03W20C001S
Local well name:	''
Well use id:	6
Well use descrip:	Unknown
County id:	37
County name:	San Diego
Basin code:	'9-7'
Basin desc:	San Luis Rey Valley
Dwr region id:	80238
Dwr region:	Southern Region Office
Site id:	CADW60000016630

BY263
WSW
2 - 3 Miles
Lower

FED USGS **USGS40000131976**

Org. Identifier:	USGS-CA		
Formal name:	USGS California Water Science Center		
Monloc Identifier:	USGS-331734117131001		
Monloc name:	010S003W20L001S		
Monloc type:	Well		
Monloc desc:	Not Reported		
Huc code:	18070303	Drainagearea value:	Not Reported
Drainagearea Units:	Not Reported	Contrib drainagearea:	Not Reported
Contrib drainagearea units:	Not Reported	Latitude:	33.2928114
Longitude:	-117.2203124	Sourcemap scale:	Not Reported
Horiz Acc measure:	Unknown	Horiz Acc measure units:	Unknown
Horiz Collection method:	Interpolated from map		
Horiz coord refsys:	NAD83	Vert measure val:	164.00
Vert measure units:	feet	Vertacc measure val:	10
Vert accmeasure units:	feet		
Vertcollection method:	Interpolated from topographic map		
Vert coord refsys:	NGVD29	Countrycode:	US
Aquifername:	California Coastal Basin aquifers		
Formation type:	Not Reported		
Aquifer type:	Not Reported		
Construction date:	Not Reported	Welldepth:	64
Welldepth units:	ft	Wellholedepth:	Not Reported
Wellholedepth units:	Not Reported		

Ground-water levels, Number of Measurements: 15

Date	Feet below Surface	Feet to Sealevel	Date	Feet below Surface	Feet to Sealevel
1984-12-19	9.66		1984-11-24	9.17	
1984-09-14	6.18		1984-08-15	5.91	
1984-07-09	6.10		1984-05-18	6.08	
1984-04-20	4.30		1984-03-23	5.22	
1984-02-17	12.13		1984-01-16	9.24	
1983-11-03	8.40		1973-03-22	4.94	
1971-10-15	7.39				

Note: A nearby site that taps the same aquifer had been pumped recently.

1966-08-10	5.71	1966-08-01	7.00

BZ264
SSE **FED USGS** **USGS40000131678**
2 - 3 Miles
Higher

Org. Identifier:	USGS-CA		
Formal name:	USGS California Water Science Center		
Monloc Identifier:	USGS-331611117101001		
Monloc name:	010S003W35D001S		
Monloc type:	Well		
Monloc desc:	Not Reported		
Huc code:	18070303	Drainagearea value:	Not Reported
Drainagearea Units:	Not Reported	Contrib drainagearea:	Not Reported
Contrib drainagearea units:	Not Reported	Latitude:	33.2697568
Longitude:	-117.170311	Sourcemap scale:	Not Reported
Horiz Acc measure:	Unknown	Horiz Acc measure units:	Unknown
Horiz Collection method:	Interpolated from map		
Horiz coord refsys:	NAD83	Vert measure val:	262.00
Vert measure units:	feet	Vertacc measure val:	10
Vert accmeasure units:	feet		
Vertcollection method:	Interpolated from topographic map		
Vert coord refsys:	NGVD29	Countrycode:	US
Aquifername:	Other aquifers		
Formation type:	Not Reported		
Aquifer type:	Not Reported		
Construction date:	Not Reported	Welldepth:	Not Reported
Welldepth units:	Not Reported	Wellholedepth:	Not Reported
Wellholedepth units:	Not Reported		

Ground-water levels, Number of Measurements: 1

Date	Feet below Surface	Feet to Sealevel
1966-11-01	59.00	

BX265
East **FED USGS** **USGS40000132053**
2 - 3 Miles
Higher

Org. Identifier:	USGS-CA		
Formal name:	USGS California Water Science Center		
Monloc Identifier:	USGS-331750117081801		
Monloc name:	010S002W19D003S		
Monloc type:	Well		
Monloc desc:	Not Reported		
Huc code:	18070303	Drainagearea value:	Not Reported
Drainagearea Units:	Not Reported	Contrib drainagearea:	Not Reported
Contrib drainagearea units:	Not Reported	Latitude:	33.2972561
Longitude:	-117.1391989	Sourcemap scale:	Not Reported
Horiz Acc measure:	Unknown	Horiz Acc measure units:	Unknown
Horiz Collection method:	Interpolated from map		
Horiz coord refsys:	NAD83	Vert measure val:	815.00
Vert measure units:	feet	Vertacc measure val:	10
Vert accmeasure units:	feet		
Vertcollection method:	Interpolated from topographic map		
Vert coord refsys:	NGVD29	Countrycode:	US
Aquifername:	Other aquifers		
Formation type:	Not Reported		
Aquifer type:	Not Reported		
Construction date:	Not Reported	Welldepth:	17
Welldepth units:	ft	Wellholedepth:	Not Reported
Wellholedepth units:	Not Reported		

Ground-water levels, Number of Measurements: 1

Date	Feet below Surface	Feet to Sealevel
1967-02-01	3.00	

266
NW
2 - 3 Miles
Higher

FED USGS **USGS40000132441**

Org. Identifier:	USGS-CA		
Formal name:	USGS California Water Science Center		
Monloc Identifier:	USGS-331951117122801		
Monloc name:	010S003W04N001S		
Monloc type:	Well		
Monloc desc:	Not Reported		
Huc code:	18070303	Drainagearea value:	Not Reported
Drainagearea Units:	Not Reported	Contrib drainagearea:	Not Reported
Contrib drainagearea units:	Not Reported	Latitude:	33.3308658
Longitude:	-117.2086453	Sourcemap scale:	Not Reported
Horiz Acc measure:	1	Horiz Acc measure units:	seconds
Horiz Collection method:	Interpolated from map		
Horiz coord refsys:	NAD83	Vert measure val:	460.00
Vert measure units:	feet	Vertacc measure val:	10
Vert accmeasure units:	feet		
Vertcollection method:	Interpolated from topographic map		
Vert coord refsys:	NGVD29	Countrycode:	US
Aquifername:	Other aquifers		
Formation type:	Not Reported		

Aquifer type:	Not Reported		
Construction date:	19500101	Welldepth:	140
Welldepth units:	ft	Wellholedepth:	Not Reported
Wellholedepth units:	Not Reported		

Ground-water levels, Number of Measurements: 1

Date	Feet below Surface	Feet to Sealevel
1966-08-01	40.00	

BY267
WSW
2 - 3 Miles
Lower

CA WELLS **CADW60000029601**

Objectid:	29601
Latitude:	33.2928
Longitude:	-117.2212
Site code:	332928N1172212W001
State well numbe:	10S03W20L001S
Local well name:	''
Well use id:	6
Well use descrip:	Unknown
County id:	37
County name:	San Diego
Basin code:	'9-7'
Basin desc:	San Luis Rey Valley
Dwr region id:	80238
Dwr region:	Southern Region Office
Site id:	CADW60000029601

BZ268
SSE
2 - 3 Miles
Higher

FED USGS **USGS40000131674**

Org. Identifier:	USGS-CA		
Formal name:	USGS California Water Science Center		
Monloc Identifier:	USGS-331610117100801		
Monloc name:	010S003W35C001S		
Monloc type:	Well		
Monloc desc:	Not Reported		
Huc code:	18070303	Drainagearea value:	Not Reported
Drainagearea Units:	Not Reported	Contrib drainagearea:	Not Reported
Contrib drainagearea units:	Not Reported	Latitude:	33.269479
Longitude:	-117.1697555	Sourcemap scale:	Not Reported
Horiz Acc measure:	Unknown	Horiz Acc measure units:	Unknown
Horiz Collection method:	Interpolated from map		
Horiz coord refsys:	NAD83	Vert measure val:	263.00
Vert measure units:	feet	Vertacc measure val:	10
Vert accmeasure units:	feet		
Vertcollection method:	Interpolated from topographic map		
Vert coord refsys:	NGVD29	Countrycode:	US
Aquifername:	Other aquifers		
Formation type:	Not Reported		

Aquifer type:	Not Reported		
Construction date:	Not Reported	Welldepth:	Not Reported
Welldepth units:	Not Reported	Wellholedepth:	Not Reported
Wellholedepth units:	Not Reported		

Ground-water levels, Number of Measurements: 0

CA269
WSW
2 - 3 Miles
Lower

FED USGS **USGS40000132014**

Org. Identifier:	USGS-CA		
Formal name:	USGS California Water Science Center		
Monloc Identifier:	USGS-331741117131701		
Monloc name:	010S003W20E001S		
Monloc type:	Well		
Monloc desc:	Not Reported		
Huc code:	18070303	Drainagearea value:	Not Reported
Drainagearea Units:	Not Reported	Contrib drainagearea:	Not Reported
Contrib drainagearea units:	Not Reported	Latitude:	33.2947558
Longitude:	-117.2222569	Sourcemap scale:	Not Reported
Horiz Acc measure:	Unknown	Horiz Acc measure units:	Unknown
Horiz Collection method:	Interpolated from map		
Horiz coord refsys:	NAD83	Vert measure val:	170.00
Vert measure units:	feet	Vertacc measure val:	10
Vert accmeasure units:	feet		
Vertcollection method:	Interpolated from topographic map		
Vert coord refsys:	NGVD29	Countrycode:	US
Aquifername:	California Coastal Basin aquifers		
Formation type:	Not Reported		
Aquifer type:	Not Reported		
Construction date:	19480101	Welldepth:	50
Welldepth units:	ft	Wellholedepth:	Not Reported
Wellholedepth units:	Not Reported		

Ground-water levels, Number of Measurements: 102

Date	Feet below Surface	Feet to Sealevel	Date	Feet below Surface	Feet to Sealevel
1966-08-11	5.19		1966-08-01	5.00	
1965-04-15	4.0		1964-10-30	6.4	
1964-04-17	6.6		1963-11-11	11.6	
1962-05-29	10.9		1962-05-01	4.8	
1962-03-30	3.4		1962-03-02	4.1	
1962-02-02	9.0		1962-01-03	9.5	
1961-12-01	9.6		1961-11-02	9.7	
1961-09-29	9.7		1961-09-01	9.6	
1961-08-01	9.6		1961-06-30	9.1	
1961-06-02	9.1		1961-05-01	14.1	
1961-03-29	8.8		1961-03-01	8.8	
1961-02-01	9.0		1960-12-29	9.3	
1960-11-30	9.4				
1960-11-03	38				
Note: The site was being pumped.					
1960-10-31	10.7		1960-09-30	17.2	
1960-09-01	14.1		1960-08-01	9.2	
1960-06-24	8.8		1960-06-01	7.8	
1960-03-31	5.2		1960-03-01	9.0	

Ground-water levels, continued.

Date	Feet below Surface	Feet to Sealevel	Date	Feet below Surface	Feet to Sealevel
1960-01-29	10.9		1959-12-30	9.5	
1959-10-29	16.9		1959-09-29	18.9	
1959-07-28	9.6		1959-07-01	16.0	
1959-05-29	14.9		1959-04-29	14.2	
1959-03-30	14.9		1959-03-02	4.9	
1958-10-01	6.2		1958-09-01	5.6	
1958-08-01	5.6		1958-07-01	5.0	
1958-06-02	3.4		1958-05-01	2.9	
1958-04-09	1.1		1958-02-28	13.0	
1958-02-01	13.0		1957-12-31	13.1	
1957-12-02	13.3		1957-11-01	13.3	
1957-10-01	13.3		1957-08-29	13.30	
1957-07-31	13.05		1957-06-28	12.82	
1957-06-01	13.10		1957-05-01	12.97	
1957-03-28	12.94		1957-02-28	13.47	
1957-01-31	13.32		1957-01-02	14.22	
1956-12-04	14.97				
1956-11-07	15.44				
Note: A nearby site that taps the same aquifer was being pumped.					
1956-06-29	14.67		1956-04-01	13.48	
1956-03-01	11.48		1956-01-30	10.99	
1956-01-03	11.91		1955-12-01	12.08	
1955-06-01	10.96		1955-05-03	10.02	
1955-04-05	9.97		1955-03-01	9.08	
1955-02-03	9.23		1955-01-07	9.5	
1954-04-02	3.31		1954-02-03	8.12	
1954-01-14	9.35		1953-11-03	9.82	
1953-09-03	25.85				
Note: The site was being pumped.					
1953-08-03	22.80				
Note: The site was being pumped.					
1953-04-02	14.12				
Note: The site was being pumped.					
1953-03-10	14.72				
Note: The site was being pumped.					
1953-02-05	4.24		1952-02-07	5.1	
1951-11-26	7.73		1951-10-02	11.12	
1951-07-29	9.51				
1950-09-19	15.6				
Note: The site was being pumped.					
1950-02-08	3.91		1950-01-05	4.25	
1949-11-14	5.10		1949-10-17	7.55	
1949-08-18	6.24		1949-07-06	4.70	
1949-06-08	4.35		1949-03-09	3.14	

CB270
NE
2 - 3 Miles
Higher

CA WELLS **CADW60000002432**

Objectid:	2432
Latitude:	33.3317
Longitude:	-117.1529
Site code:	333317N1171529W001
State well numbe:	10S03W01P003S
Local well name:	''
Well use id:	6
Well use descrip:	Unknown
County id:	37
County name:	San Diego
Basin code:	'9-7'
Basin desc:	San Luis Rey Valley
Dwr region id:	80238
Dwr region:	Southern Region Office
Site id:	CADW60000002432

CC271
NNW
2 - 3 Miles
Higher

FED USGS **USGS40000132531**

Org. Identifier:	USGS-CA		
Formal name:	USGS California Water Science Center		
Monloc Identifier:	USGS-332022117112201		
Monloc name:	010S003W03E002S		
Monloc type:	Well		
Monloc desc:	Not Reported		
Huc code:	18070303	Drainagearea value:	Not Reported
Drainagearea Units:	Not Reported	Contrib drainagearea:	Not Reported
Contrib drainagearea units:	Not Reported	Latitude:	33.3394768
Longitude:	-117.1903114	Sourcemap scale:	Not Reported
Horiz Acc measure:	1	Horiz Acc measure units:	seconds
Horiz Collection method:	Interpolated from map		
Horiz coord refsys:	NAD83	Vert measure val:	330.00
Vert measure units:	feet	Vertacc measure val:	10
Vert accmeasure units:	feet		
Vertcollection method:	Interpolated from topographic map		
Vert coord refsys:	NGVD29	Countrycode:	US
Aquifername:	Other aquifers		
Formation type:	Not Reported		
Aquifer type:	Not Reported		
Construction date:	Not Reported	Welldepth:	107
Welldepth units:	ft	Wellholedepth:	Not Reported
Wellholedepth units:	Not Reported		

Ground-water levels, Number of Measurements: 0

272
North
2 - 3 Miles
Higher

FED USGS **USGS40000132540**

Org. Identifier:	USGS-CA		
Formal name:	USGS California Water Science Center		
Monloc Identifier:	USGS-332024117111201		
Monloc name:	010S003W03E001S		
Monloc type:	Well		
Monloc desc:	Not Reported		
Huc code:	18070303	Drainagearea value:	Not Reported
Drainagearea Units:	Not Reported	Contrib drainagearea:	Not Reported
Contrib drainagearea units:	Not Reported	Latitude:	33.3400323
Longitude:	-117.1875335	Sourcemap scale:	Not Reported

Horiz Acc measure:	1	Horiz Acc measure units:	seconds
Horiz Collection method:	Interpolated from map		
Horiz coord refsys:	NAD83	Vert measure val:	318.00
Vert measure units:	feet	Vertacc measure val:	10
Vert accmeasure units:	feet		
Vertcollection method:	Interpolated from topographic map		
Vert coord refsys:	NGVD29	Countrycode:	US
Aquifername:	Other aquifers		
Formation type:	Not Reported		
Aquifer type:	Not Reported		
Construction date:	Not Reported	Welldepth:	85
Welldepth units:	ft	Wellholedepth:	Not Reported
Wellholedepth units:	Not Reported		

Ground-water levels, Number of Measurements: 1

Date	Feet below Surface	Feet to Sealevel
1966-08-01	12.00	

CA273
WSW
2 - 3 Miles
Lower

FED USGS **USGS40000132006**

Org. Identifier:	USGS-CA		
Formal name:	USGS California Water Science Center		
Monloc Identifier:	USGS-331739117131801		
Monloc name:	010S003W20E002S		
Monloc type:	Well		
Monloc desc:	Not Reported		
Huc code:	18070303	Drainagearea value:	Not Reported
Drainagearea Units:	Not Reported	Contrib drainagearea:	Not Reported
Contrib drainagearea units:	Not Reported	Latitude:	33.2942003
Longitude:	-117.2225346	Sourcemap scale:	Not Reported
Horiz Acc measure:	Unknown	Horiz Acc measure units:	Unknown
Horiz Collection method:	Interpolated from map		
Horiz coord refsys:	NAD83	Vert measure val:	170.00
Vert measure units:	feet	Vertacc measure val:	10
Vert accmeasure units:	feet		
Vertcollection method:	Interpolated from topographic map		
Vert coord refsys:	NGVD29	Countrycode:	US
Aquifername:	California Coastal Basin aquifers		
Formation type:	Not Reported		
Aquifer type:	Not Reported		
Construction date:	Not Reported	Welldepth:	Not Reported
Welldepth units:	Not Reported	Wellholedepth:	Not Reported
Wellholedepth units:	Not Reported		

Ground-water levels, Number of Measurements: 1

Date	Feet below Surface	Feet to Sealevel
1966-08-01	15.00	

274
ESE
2 - 3 Miles
Higher

FED USGS **USGS40000131979**

Org. Identifier:	USGS-CA		
Formal name:	USGS California Water Science Center		
Monloc Identifier:	USGS-331735117081801		
Monloc name:	010S002W19E002S		
Monloc type:	Well		
Monloc desc:	Not Reported		
Huc code:	18070303	Drainagearea value:	Not Reported
Drainagearea Units:	Not Reported	Contrib drainagearea:	Not Reported
Contrib drainagearea units:	Not Reported	Latitude:	33.2930896
Longitude:	-117.139199	Sourcemap scale:	Not Reported
Horiz Acc measure:	Unknown	Horiz Acc measure units:	Unknown
Horiz Collection method:	Interpolated from map		
Horiz coord refsys:	NAD83	Vert measure val:	745.00
Vert measure units:	feet	Vertacc measure val:	10
Vert accmeasure units:	feet		
Vertcollection method:	Interpolated from topographic map		
Vert coord refsys:	NGVD29	Countrycode:	US
Aquifername:	Other aquifers		
Formation type:	Not Reported		
Aquifer type:	Not Reported		
Construction date:	19630101	Welldepth:	40
Welldepth units:	ft	Wellholedepth:	Not Reported
Wellholedepth units:	Not Reported		

Ground-water levels, Number of Measurements: 1

Date	Feet below Surface	Feet to Sealevel
1967-02-01	11.00	

275
WSW
2 - 3 Miles
Lower

FED USGS **USGS40000131900**

Org. Identifier:	USGS-CA		
Formal name:	USGS California Water Science Center		
Monloc Identifier:	USGS-331714117130701		
Monloc name:	010S003W20Z003S		
Monloc type:	Well		
Monloc desc:	Not Reported		
Huc code:	18070303	Drainagearea value:	Not Reported
Drainagearea Units:	Not Reported	Contrib drainagearea:	Not Reported
Contrib drainagearea units:	Not Reported	Latitude:	33.2872561
Longitude:	-117.219479	Sourcemap scale:	Not Reported
Horiz Acc measure:	Unknown	Horiz Acc measure units:	Unknown
Horiz Collection method:	Interpolated from map		
Horiz coord refsys:	NAD83	Vert measure val:	205.00
Vert measure units:	feet	Vertacc measure val:	10
Vert accmeasure units:	feet		
Vertcollection method:	Interpolated from topographic map		
Vert coord refsys:	NGVD29	Countrycode:	US
Aquifername:	California Coastal Basin aquifers		
Formation type:	Not Reported		

Aquifer type:	Not Reported		
Construction date:	Not Reported	Welldepth:	Not Reported
Welldepth units:	Not Reported	Wellholedepth:	Not Reported
Wellholedepth units:	Not Reported		

Ground-water levels, Number of Measurements: 0

CB276
NE **FED USGS** **USGS40000132454**
2 - 3 Miles
Lower

Org. Identifier:	USGS-CA		
Formal name:	USGS California Water Science Center		
Monloc Identifier:	USGS-331954117090401		
Monloc name:	010S003W01P003S		
Monloc type:	Well		
Monloc desc:	Not Reported		
Huc code:	18070303	Drainagearea value:	Not Reported
Drainagearea Units:	Not Reported	Contrib drainagearea:	Not Reported
Contrib drainagearea units:	Not Reported	Latitude:	33.3316995
Longitude:	-117.1519769	Sourcemap scale:	Not Reported
Horiz Acc measure:	Unknown	Horiz Acc measure units:	Unknown
Horiz Collection method:	Interpolated from map		
Horiz coord refsys:	NAD83	Vert measure val:	258.00
Vert measure units:	feet	Vertacc measure val:	10
Vert accmeasure units:	feet		
Vertcollection method:	Interpolated from topographic map		
Vert coord refsys:	NGVD29	Countrycode:	US
Aquifername:	California Coastal Basin aquifers		
Formation type:	Not Reported		
Aquifer type:	Not Reported		
Construction date:	Not Reported	Welldepth:	72
Welldepth units:	ft	Wellholedepth:	Not Reported
Wellholedepth units:	Not Reported		

Ground-water levels, Number of Measurements: 1

Date	Feet below Surface	Feet to Sealevel
1966-07-01	49.00	

CA277
WSW **CA WELLS** **CADW60000029600**
2 - 3 Miles
Lower

Objectid:	29600
Latitude:	33.2948
Longitude:	-117.2232
Site code:	332948N1172232W001
State well numbe:	10S03W20E001S
Local well name:	’’
Well use id:	6
Well use descrip:	Unknown
County id:	37
County name:	San Diego

Basin code:	'9-7'
Basin desc:	San Luis Rey Valley
Dwr region id:	80238
Dwr region:	Southern Region Office
Site id:	CADW60000029600

CC278
NNW
2 - 3 Miles
Higher

FED USGS **USGS40000132541**

Org. Identifier:	USGS-CA		
Formal name:	USGS California Water Science Center		
Monloc Identifier:	USGS-332024117112201		
Monloc name:	010S003W03D004S		
Monloc type:	Well		
Monloc desc:	Not Reported		
Huc code:	18070303	Drainagearea value:	Not Reported
Drainagearea Units:	Not Reported	Contrib drainagearea:	Not Reported
Contrib drainagearea units:	Not Reported	Latitude:	33.3400323
Longitude:	-117.1903114	Sourcemap scale:	Not Reported
Horiz Acc measure:	1	Horiz Acc measure units:	seconds
Horiz Collection method:	Interpolated from map		
Horiz coord refsys:	NAD83	Vert measure val:	340.00
Vert measure units:	feet	Vertacc measure val:	10
Vert accmeasure units:	feet		
Vertcollection method:	Interpolated from topographic map		
Vert coord refsys:	NGVD29	Countrycode:	US
Aquifername:	Other aquifers		
Formation type:	Not Reported		
Aquifer type:	Not Reported		
Construction date:	Not Reported	Welldepth:	65
Welldepth units:	ft	Wellholedepth:	Not Reported
Wellholedepth units:	Not Reported		

Ground-water levels, Number of Measurements: 0

CD279
WSW
2 - 3 Miles
Lower

FED USGS **USGS40000131928**

Org. Identifier:	USGS-CA		
Formal name:	USGS California Water Science Center		
Monloc Identifier:	USGS-331722117131401		
Monloc name:	010S003W20L002S		
Monloc type:	Well		
Monloc desc:	Not Reported		
Huc code:	18070303	Drainagearea value:	Not Reported
Drainagearea Units:	Not Reported	Contrib drainagearea:	Not Reported
Contrib drainagearea units:	Not Reported	Latitude:	33.2894782
Longitude:	-117.2214235	Sourcemap scale:	Not Reported
Horiz Acc measure:	Unknown	Horiz Acc measure units:	Unknown
Horiz Collection method:	Interpolated from map		
Horiz coord refsys:	NAD83	Vert measure val:	160.00
Vert measure units:	feet	Vertacc measure val:	10
Vert accmeasure units:	feet		
Vertcollection method:	Interpolated from topographic map		
Vert coord refsys:	NGVD29	Countrycode:	US
Aquifername:	California Coastal Basin aquifers		
Formation type:	Not Reported		

Aquifer type: Not Reported
Construction date: Not Reported
Welldepth: Not Reported
Welldepth units: Not Reported
Wellholedepth: Not Reported
Wellholedepth units: Not Reported

Ground-water levels, Number of Measurements: 1

Date	Feet below Surface	Feet to Sealevel
1966-08-01	-1.00	

CA280
WSW
2 - 3 Miles
Lower

CA WELLS **CADW60000034426**

Objectid: 34426
Latitude: 33.2942
Longitude: -117.2234
Site code: 332942N1172234W001
State well numbe: 10S03W20E002S
Local well name: ''
Well use id: 6
Well use descrip: Unknown
County id: 37
County name: San Diego
Basin code: '9-7'
Basin desc: San Luis Rey Valley
Dwr region id: 80238
Dwr region: Southern Region Office
Site id: CADW60000034426

CE281
NE
2 - 3 Miles
Lower

CA WELLS **CADW60000032693**

Objectid: 32693
Latitude: 33.3311
Longitude: -117.1504
Site code: 333311N1171504W001
State well numbe: 10S03W01P001S
Local well name: ''
Well use id: 6
Well use descrip: Unknown
County id: 37
County name: San Diego
Basin code: '9-7'
Basin desc: San Luis Rey Valley
Dwr region id: 80238
Dwr region: Southern Region Office
Site id: CADW60000032693

CC282
NNW
2 - 3 Miles
Higher

FED USGS **USGS40000132547**

Org. Identifier:	USGS-CA		
Formal name:	USGS California Water Science Center		
Monloc Identifier:	USGS-332025117112401		
Monloc name:	010S003W03D003S		
Monloc type:	Well		
Monloc desc:	Not Reported		
Huc code:	18070303	Drainagearea value:	Not Reported
Drainagearea Units:	Not Reported	Contrib drainagearea:	Not Reported
Contrib drainagearea units:	Not Reported	Latitude:	33.3403101
Longitude:	-117.1908669	Sourcemap scale:	Not Reported
Horiz Acc measure:	1	Horiz Acc measure units:	seconds
Horiz Collection method:	Interpolated from map		
Horiz coord refsys:	NAD83	Vert measure val:	340.00
Vert measure units:	feet	Vertacc measure val:	10
Vert accmeasure units:	feet		
Vertcollection method:	Interpolated from topographic map		
Vert coord refsys:	NGVD29	Countrycode:	US
Aquifername:	Other aquifers		
Formation type:	Not Reported		
Aquifer type:	Not Reported		
Construction date:	19500101	Welldepth:	86
Welldepth units:	ft	Wellholedepth:	Not Reported
Wellholedepth units:	Not Reported		

Ground-water levels, Number of Measurements: 1

Date	Feet below Surface	Feet to Sealevel
1966-06-17	12.11	

Note: The site was being pumped.

283
SE
2 - 3 Miles Higher

FED USGS **USGS40000131757**

Org. Identifier:	USGS-CA		
Formal name:	USGS California Water Science Center		
Monloc Identifier:	USGS-331632117090201		
Monloc name:	010S003W25L001S		
Monloc type:	Well		
Monloc desc:	Not Reported		
Huc code:	18070303	Drainagearea value:	Not Reported
Drainagearea Units:	Not Reported	Contrib drainagearea:	Not Reported
Contrib drainagearea units:	Not Reported	Latitude:	33.27559
Longitude:	-117.1514216	Sourcemap scale:	Not Reported
Horiz Acc measure:	Unknown	Horiz Acc measure units:	Unknown
Horiz Collection method:	Interpolated from map		
Horiz coord refsys:	NAD83	Vert measure val:	365.00
Vert measure units:	feet	Vertacc measure val:	10
Vert accmeasure units:	feet		
Vertcollection method:	Interpolated from topographic map		
Vert coord refsys:	NGVD29	Countrycode:	US
Aquifername:	Other aquifers		
Formation type:	Not Reported		

Aquifer type:	Not Reported		
Construction date:	Not Reported	Welldepth:	38
Welldepth units:	ft	Wellholedepth:	Not Reported
Wellholedepth units:	Not Reported		

Ground-water levels, Number of Measurements: 1

Date	Feet below Surface	Feet to Sealevel
1966-11-01	22.00	

CE284
NE
2 - 3 Miles
Higher

FED USGS **USGS40000132443**

Org. Identifier:	USGS-CA		
Formal name:	USGS California Water Science Center		
Monloc Identifier:	USGS-331952117085501		
Monloc name:	010S003W01P001S		
Monloc type:	Well		
Monloc desc:	Not Reported		
Huc code:	18070303	Drainagearea value:	Not Reported
Drainagearea Units:	Not Reported	Contrib drainagearea:	Not Reported
Contrib drainagearea units:	Not Reported	Latitude:	33.3311439
Longitude:	-117.1494768	Sourcemap scale:	Not Reported
Horiz Acc measure:	Unknown	Horiz Acc measure units:	Unknown
Horiz Collection method:	Interpolated from map		
Horiz coord refsys:	NAD83	Vert measure val:	253.00
Vert measure units:	feet	Vertacc measure val:	10
Vert accmeasure units:	feet		
Vertcollection method:	Interpolated from topographic map		
Vert coord refsys:	NGVD29	Countrycode:	US
Aquifername:	California Coastal Basin aquifers		
Formation type:	Not Reported		
Aquifer type:	Not Reported		
Construction date:	Not Reported	Welldepth:	100
Welldepth units:	ft	Wellholedepth:	Not Reported
Wellholedepth units:	Not Reported		

Ground-water levels, Number of Measurements: 5

Date	Feet below Surface	Feet to Sealevel
1973-03-22	8.08	
1971-10-07	43.37	
Note: The site was being pumped.		
1966-07-19	65.77	
Note: The site was being pumped.		
1964-10-28	61.62	
Note: Other conditions existed that would affect the measured water level.		
1972-09-14	19.22	

CD285
WSW
2 - 3 Miles
Lower

CA WELLS **CADW60000029602**

Objectid:	29602
Latitude:	33.2895
Longitude:	-117.2223
Site code:	332895N1172223W001
State well numbe:	10S03W20L002S
Local well name:	''
Well use id:	6
Well use descrip:	Unknown
County id:	37
County name:	San Diego
Basin code:	'9-7'
Basin desc:	San Luis Rey Valley
Dwr region id:	80238
Dwr region:	Southern Region Office
Site id:	CADW60000029602

286
NW
2 - 3 Miles
Higher

FED USGS **USGS40000132473**

Org. Identifier:	USGS-CA		
Formal name:	USGS California Water Science Center		
Monloc Identifier:	USGS-332002117122701		
Monloc name:	010S003W04M001S		
Monloc type:	Well		
Monloc desc:	Not Reported		
Huc code:	18070303	Drainagearea value:	Not Reported
Drainagearea Units:	Not Reported	Contrib drainagearea:	Not Reported
Contrib drainagearea units:	Not Reported	Latitude:	33.3339213
Longitude:	-117.2083675	Sourcemap scale:	Not Reported
Horiz Acc measure:	1	Horiz Acc measure units:	seconds
Horiz Collection method:	Interpolated from map		
Horiz coord refsys:	NAD83	Vert measure val:	520.00
Vert measure units:	feet	Vertacc measure val:	10
Vert accmeasure units:	feet		
Vertcollection method:	Interpolated from topographic map		
Vert coord refsys:	NGVD29	Countrycode:	US
Aquifername:	Other aquifers		
Formation type:	Not Reported		
Aquifer type:	Not Reported		
Construction date:	19400101	Welldepth:	60
Welldepth units:	ft	Wellholedepth:	Not Reported
Wellholedepth units:	Not Reported		

Ground-water levels, Number of Measurements: 1

Date	Feet below Surface	Feet to Sealevel
1966-08-01	16.00	

CE287
NE
2 - 3 Miles
Lower

CA WELLS **CADW60000032694**

Objectid:	32694
Latitude:	33.332
Longitude:	-117.1504
Site code:	333320N1171504W001
State well numbe:	10S03W01P002S
Local well name:	''
Well use id:	6
Well use descrip:	Unknown
County id:	37
County name:	San Diego
Basin code:	'9-7'
Basin desc:	San Luis Rey Valley
Dwr region id:	80238
Dwr region:	Southern Region Office
Site id:	CADW60000032694

CF288
ESE
2 - 3 Miles
Higher

FED USGS **USGS40000131958**

Org. Identifier:	USGS-CA		
Formal name:	USGS California Water Science Center		
Monloc Identifier:	USGS-331729117081401		
Monloc name:	010S002W19M002S		
Monloc type:	Well		
Monloc desc:	Not Reported		
Huc code:	18070303	Drainagearea value:	Not Reported
Drainagearea Units:	Not Reported	Contrib drainagearea:	Not Reported
Contrib drainagearea units:	Not Reported	Latitude:	33.291423
Longitude:	-117.1380878	Sourcemap scale:	Not Reported
Horiz Acc measure:	Unknown	Horiz Acc measure units:	Unknown
Horiz Collection method:	Interpolated from map		
Horiz coord refsys:	NAD83	Vert measure val:	705.00
Vert measure units:	feet	Vertacc measure val:	10
Vert accmeasure units:	feet		
Vertcollection method:	Interpolated from topographic map		
Vert coord refsys:	NGVD29	Countrycode:	US
Aquifername:	Other aquifers		
Formation type:	Not Reported		
Aquifer type:	Not Reported		
Construction date:	Not Reported	Welldepth:	Not Reported
Welldepth units:	Not Reported	Wellholedepth:	Not Reported
Wellholedepth units:	Not Reported		

Ground-water levels, Number of Measurements: 1

Date	Feet below Surface	Feet to Sealevel
1967-02-01	11.00	

CF289
ESE
2 - 3 Miles
Higher

FED USGS **USGS40000131953**

Org. Identifier:	USGS-CA		
Formal name:	USGS California Water Science Center		
Monloc Identifier:	USGS-331728117081401		
Monloc name:	010S002W19M003S		
Monloc type:	Well		
Monloc desc:	Not Reported		
Huc code:	18070303	Drainagearea value:	Not Reported
Drainagearea Units:	Not Reported	Contrib drainagearea:	Not Reported
Contrib drainagearea units:	Not Reported	Latitude:	33.2911452
Longitude:	-117.1380878	Sourcemap scale:	Not Reported
Horiz Acc measure:	Unknown	Horiz Acc measure units:	Unknown
Horiz Collection method:	Interpolated from map		
Horiz coord refsys:	NAD83	Vert measure val:	700.00
Vert measure units:	feet	Vertacc measure val:	10
Vert accmeasure units:	feet		
Vertcollection method:	Interpolated from topographic map		
Vert coord refsys:	NGVD29	Countrycode:	US
Aquifername:	Other aquifers		
Formation type:	Not Reported		
Aquifer type:	Not Reported		
Construction date:	19630101	Welldepth:	30
Welldepth units:	ft	Wellholedepth:	Not Reported
Wellholedepth units:	Not Reported		

Ground-water levels, Number of Measurements: 1

Date	Feet below Surface	Feet to Sealevel
1967-02-01	11.00	

290
NE
2 - 3 Miles
Higher

FED USGS **USGS40000132470**

Org. Identifier:	USGS-CA		
Formal name:	USGS California Water Science Center		
Monloc Identifier:	USGS-332001117090401		
Monloc name:	010S003W01Z003S		
Monloc type:	Well		
Monloc desc:	Not Reported		
Huc code:	18070303	Drainagearea value:	Not Reported
Drainagearea Units:	Not Reported	Contrib drainagearea:	Not Reported
Contrib drainagearea units:	Not Reported	Latitude:	33.3336439
Longitude:	-117.1519769	Sourcemap scale:	Not Reported
Horiz Acc measure:	1	Horiz Acc measure units:	seconds
Horiz Collection method:	Interpolated from map		
Horiz coord refsys:	NAD83	Vert measure val:	260.00
Vert measure units:	feet	Vertacc measure val:	.1
Vert accmeasure units:	feet		
Vertcollection method:	Level or other surveying method		
Vert coord refsys:	NGVD29	Countrycode:	US
Aquifername:	California Coastal Basin aquifers		
Formation type:	Not Reported		

Aquifer type: Not Reported
Construction date: Not Reported
Welldepth: Not Reported
Welldepth units: Not Reported
Wellholedepth: Not Reported
Wellholedepth units: Not Reported

Ground-water levels, Number of Measurements: 2

Date	Feet below Surface	Feet to Sealevel	Date	Feet below Surface	Feet to Sealevel
1930-01-16	4.05		1929-09-28	5.05	

291
NE
2 - 3 Miles
Lower

FED USGS **USGS40000132455**

Org. Identifier: USGS-CA
Formal name: USGS California Water Science Center
Monloc Identifier: USGS-331955117085501
Monloc name: 010S003W01P002S
Monloc type: Well
Monloc desc: Not Reported
Huc code: 18070303
Drainagearea value: Not Reported
Drainagearea Units: Not Reported
Contrib drainagearea: Not Reported
Contrib drainagearea units: Not Reported
Latitude: 33.3319773
Longitude: -117.1494768
Sourcemap scale: Not Reported
Horiz Acc measure: Unknown
Horiz Acc measure units: Unknown
Horiz Collection method: Interpolated from map
Horiz coord refsys: NAD83
Vert measure val: 257.00
Vert measure units: feet
Vertacc measure val: 10
Vert accmeasure units: feet
Vertcollection method: Interpolated from topographic map
Vert coord refsys: NGVD29
Countrycode: US
Aquifername: California Coastal Basin aquifers
Formation type: Not Reported
Aquifer type: Not Reported
Construction date: 19630101
Welldepth: 77
Welldepth units: ft
Wellholedepth: Not Reported
Wellholedepth units: Not Reported

Ground-water levels, Number of Measurements: 1

Date	Feet below Surface	Feet to Sealevel
1966-07-19	57.3	

Note: The site was being pumped.

CF292
ESE
2 - 3 Miles
Higher

FED USGS **USGS40000131961**

Org. Identifier: USGS-CA
Formal name: USGS California Water Science Center
Monloc Identifier: USGS-331730117081201
Monloc name: 010S002W19M001S
Monloc type: Well
Monloc desc: Not Reported
Huc code: 18070303
Drainagearea value: Not Reported
Drainagearea Units: Not Reported
Contrib drainagearea: Not Reported
Contrib drainagearea units: Not Reported
Latitude: 33.2917007
Longitude: -117.1375323
Sourcemap scale: Not Reported

Horiz Acc measure:	Unknown	Horiz Acc measure units:	Unknown
Horiz Collection method:	Interpolated from map		
Horiz coord refsys:	NAD83	Vert measure val:	725.00
Vert measure units:	feet	Vertacc measure val:	10
Vert accmeasure units:	feet		
Vertcollection method:	Interpolated from topographic map		
Vert coord refsys:	NGVD29	Countrycode:	US
Aquifername:	Other aquifers		
Formation type:	Not Reported		
Aquifer type:	Not Reported		
Construction date:	19630101	Welldepth:	30
Welldepth units:	ft	Wellholedepth:	Not Reported
Wellholedepth units:	Not Reported		

Ground-water levels, Number of Measurements: 1

Date	Feet below Surface	Feet to Sealevel
1967-02-01	5.00	

293
SSE **FED USGS** **USGS40000131641**
2 - 3 Miles
Higher

Org. Identifier:	USGS-CA		
Formal name:	USGS California Water Science Center		
Monloc Identifier:	USGS-331602117100101		
Monloc name:	010S003W35C002S		
Monloc type:	Well		
Monloc desc:	Not Reported		
Huc code:	18070303	Drainagearea value:	Not Reported
Drainagearea Units:	Not Reported	Contrib drainagearea:	Not Reported
Contrib drainagearea units:	Not Reported	Latitude:	33.2672569
Longitude:	-117.167811	Sourcemap scale:	Not Reported
Horiz Acc measure:	Unknown	Horiz Acc measure units:	Unknown
Horiz Collection method:	Interpolated from map		
Horiz coord refsys:	NAD83	Vert measure val:	270.00
Vert measure units:	feet	Vertacc measure val:	10
Vert accmeasure units:	feet		
Vertcollection method:	Interpolated from topographic map		
Vert coord refsys:	NGVD29	Countrycode:	US
Aquifername:	Other aquifers		
Formation type:	Not Reported		
Aquifer type:	Not Reported		
Construction date:	Not Reported	Welldepth:	89
Welldepth units:	ft	Wellholedepth:	Not Reported
Wellholedepth units:	Not Reported		

Ground-water levels, Number of Measurements: 1

Date	Feet below Surface	Feet to Sealevel
1966-11-01	55.00	

CG294
WSW **FED USGS** **USGS40000131869**
2 - 3 Miles
Lower

Org. Identifier:	USGS-CA		
Formal name:	USGS California Water Science Center		
Monloc Identifier:	USGS-331708117131201		
Monloc name:	010S003W29C001S		
Monloc type:	Well		
Monloc desc:	Not Reported		
Huc code:	18070303	Drainagearea value:	Not Reported
Drainagearea Units:	Not Reported	Contrib drainagearea:	Not Reported
Contrib drainagearea units:	Not Reported	Latitude:	33.2855894
Longitude:	-117.2208679	Sourcemap scale:	Not Reported
Horiz Acc measure:	Unknown	Horiz Acc measure units:	Unknown
Horiz Collection method:	Interpolated from map		
Horiz coord refsys:	NAD83	Vert measure val:	170.00
Vert measure units:	feet	Vertacc measure val:	10
Vert accmeasure units:	feet		
Vertcollection method:	Interpolated from topographic map		
Vert coord refsys:	NGVD29	Countrycode:	US
Aquifername:	California Coastal Basin aquifers		
Formation type:	Not Reported		
Aquifer type:	Not Reported		
Construction date:	Not Reported	Welldepth:	Not Reported
Welldepth units:	Not Reported	Wellholedepth:	Not Reported
Wellholedepth units:	Not Reported		

Ground-water levels, Number of Measurements: 27

Date	Feet below Surface	Feet to Sealevel	Date	Feet below Surface	Feet to Sealevel
1953-12-01	21.38		1948-08-17	18.74	
1948-07-12	21.55		1948-04-05	15.94	
1948-01-05	17.34		1947-10-06	16.69	
1947-07-07	16.80		1947-04-07	15.57	
1947-01-06	15.59		1946-10-07	16.78	
1946-07-02	17.26		1946-04-04	14.91	
1946-01-07	15.21				
1945-10-02	20.06				
Note: The site was being pumped.					
1945-07-02	15.98		1945-04-02	14.37	
1945-01-01	14.94		1944-10-02	16.56	
1944-07-03	15.38		1944-04-03	14.27	
1944-01-18	15.00		1943-12-14	15.24	
1943-11-16	15.86		1943-08-17	16.32	
1943-07-14	16.63				
Note: The site was being pumped.					
1943-06-15	14.80		1930-01-15	18.5	

295
East
2 - 3 Miles
Higher

FED USGS **USGS40000132057**

Org. Identifier:	USGS-CA		
Formal name:	USGS California Water Science Center		
Monloc Identifier:	USGS-331753117080501		
Monloc name:	010S002W19D001S		
Monloc type:	Well		
Monloc desc:	Not Reported		
Huc code:	18070303	Drainagearea value:	Not Reported
Drainagearea Units:	Not Reported	Contrib drainagearea:	Not Reported
Contrib drainagearea units:	Not Reported	Latitude:	33.2980894
Longitude:	-117.1355877	Sourcemap scale:	Not Reported

Horiz Acc measure:	Unknown	Horiz Acc measure units:	Unknown
Horiz Collection method:	Interpolated from map		
Horiz coord refsys:	NAD83	Vert measure val:	925.00
Vert measure units:	feet	Vertacc measure val:	10
Vert accmeasure units:	feet		
Vertcollection method:	Interpolated from topographic map		
Vert coord refsys:	NGVD29	Countrycode:	US
Aquifername:	Other aquifers		
Formation type:	Not Reported		
Aquifer type:	Not Reported		
Construction date:	Not Reported	Welldepth:	Not Reported
Welldepth units:	Not Reported	Wellholedepth:	Not Reported
Wellholedepth units:	Not Reported		

Ground-water levels, Number of Measurements: 1

Date	Feet below Surface	Feet to Sealevel
1967-02-01	108.00	

CH296
West
2 - 3 Miles
Lower

FED USGS **USGS40000132099**

Org. Identifier:	USGS-CA		
Formal name:	USGS California Water Science Center		
Monloc Identifier:	USGS-331805117133201		
Monloc name:	010S003W18R002S		
Monloc type:	Well		
Monloc desc:	Not Reported		
Huc code:	18070303	Drainagearea value:	Not Reported
Drainagearea Units:	Not Reported	Contrib drainagearea:	Not Reported
Contrib drainagearea units:	Not Reported	Latitude:	33.3014222
Longitude:	-117.2264236	Sourcemap scale:	Not Reported
Horiz Acc measure:	Unknown	Horiz Acc measure units:	Unknown
Horiz Collection method:	Interpolated from map		
Horiz coord refsys:	NAD83	Vert measure val:	185.00
Vert measure units:	feet	Vertacc measure val:	10
Vert accmeasure units:	feet		
Vertcollection method:	Interpolated from topographic map		
Vert coord refsys:	NGVD29	Countrycode:	US
Aquifername:	Other aquifers		
Formation type:	Not Reported		
Aquifer type:	Not Reported		
Construction date:	19640101	Welldepth:	75
Welldepth units:	ft	Wellholedepth:	Not Reported
Wellholedepth units:	Not Reported		

Ground-water levels, Number of Measurements: 1

Date	Feet below Surface	Feet to Sealevel
1964-09-11	10	

297
NNW
2 - 3 Miles
Higher

FED USGS **USGS40000132557**

Org. Identifier:	USGS-CA		
Formal name:	USGS California Water Science Center		
Monloc Identifier:	USGS-332030117112401		
Monloc name:	010S003W03D002S		
Monloc type:	Well		
Monloc desc:	Not Reported		
Huc code:	18070303	Drainagearea value:	Not Reported
Drainagearea Units:	Not Reported	Contrib drainagearea:	Not Reported
Contrib drainagearea units:	Not Reported	Latitude:	33.3416989
Longitude:	-117.1908669	Sourcemap scale:	Not Reported
Horiz Acc measure:	1	Horiz Acc measure units:	seconds
Horiz Collection method:	Interpolated from map		
Horiz coord refsys:	NAD83	Vert measure val:	350.00
Vert measure units:	feet	Vertacc measure val:	20
Vert accmeasure units:	feet		
Vertcollection method:	Interpolated from topographic map		
Vert coord refsys:	NGVD29	Countrycode:	US
Aquifername:	Other aquifers		
Formation type:	Not Reported		
Aquifer type:	Not Reported		
Construction date:	Not Reported	Welldepth:	Not Reported
Welldepth units:	Not Reported	Wellholedepth:	Not Reported
Wellholedepth units:	Not Reported		

Ground-water levels, Number of Measurements: 1

Date	Feet below Surface	Feet to Sealevel
1966-06-16	17.0	

Note: The site was being pumped.

CI298
WSW
2 - 3 Miles
Lower

FED USGS **USGS40000131853**

Org. Identifier:	USGS-CA		
Formal name:	USGS California Water Science Center		
Monloc Identifier:	USGS-331701117130901		
Monloc name:	010S003W29Z001S		
Monloc type:	Well		
Monloc desc:	Not Reported		
Huc code:	18070303	Drainagearea value:	Not Reported
Drainagearea Units:	Not Reported	Contrib drainagearea:	Not Reported
Contrib drainagearea units:	Not Reported	Latitude:	33.2836451
Longitude:	-117.2200346	Sourcemap scale:	Not Reported
Horiz Acc measure:	Unknown	Horiz Acc measure units:	Unknown
Horiz Collection method:	Interpolated from map		
Horiz coord refsys:	NAD83	Vert measure val:	155.00
Vert measure units:	feet	Vertacc measure val:	10
Vert accmeasure units:	feet		
Vertcollection method:	Interpolated from topographic map		
Vert coord refsys:	NGVD29	Countrycode:	US
Aquifername:	California Coastal Basin aquifers		
Formation type:	Not Reported		

Aquifer type:	Not Reported		
Construction date:	Not Reported	Welldepth:	Not Reported
Welldepth units:	Not Reported	Wellholedepth:	Not Reported
Wellholedepth units:	Not Reported		

Ground-water levels, Number of Measurements: 1

Date	Feet below Surface	Feet to Sealevel
1930-01-15	15.6	

CF299
ESE **FED USGS** **USGS40000131948**
2 - 3 Miles
Higher

Org. Identifier:	USGS-CA		
Formal name:	USGS California Water Science Center		
Monloc Identifier:	USGS-331727117081101		
Monloc name:	010S002W19M004S		
Monloc type:	Well		
Monloc desc:	Not Reported		
Huc code:	18070303	Drainagearea value:	Not Reported
Drainagearea Units:	Not Reported	Contrib drainagearea:	Not Reported
Contrib drainagearea units:	Not Reported	Latitude:	33.2908674
Longitude:	-117.1372545	Sourcemap scale:	Not Reported
Horiz Acc measure:	Unknown	Horiz Acc measure units:	Unknown
Horiz Collection method:	Interpolated from map		
Horiz coord refsys:	NAD83	Vert measure val:	695.00
Vert measure units:	feet	Vertacc measure val:	10
Vert accmeasure units:	feet		
Vertcollection method:	Interpolated from topographic map		
Vert coord refsys:	NGVD29	Countrycode:	US
Aquifername:	Other aquifers		
Formation type:	Not Reported		
Aquifer type:	Not Reported		
Construction date:	19660101	Welldepth:	25
Welldepth units:	ft	Wellholedepth:	Not Reported
Wellholedepth units:	Not Reported		

Ground-water levels, Number of Measurements: 1

Date	Feet below Surface	Feet to Sealevel
1967-02-01	3.00	

CI300
WSW **CA WELLS** **CADW60000002644**
2 - 3 Miles
Lower

Objectid:	2644
Latitude:	33.2836
Longitude:	-117.2201
Site code:	332836N1172201W001
State well numbe:	10S03W29Z001S
Local well name:	''
Well use id:	6
Well use descrip:	Unknown
County id:	37
County name:	San Diego

Basin code: '9-7'
Basin desc: San Luis Rey Valley
Dwr region id: 80238
Dwr region: Southern Region Office
Site id: CADW60000002644

CH301
West
2 - 3 Miles
Lower

FED USGS **USGS40000132093**

Org. Identifier:	USGS-CA		
Formal name:	USGS California Water Science Center		
Monloc Identifier:	USGS-331803117133401		
Monloc name:	010S003W18R003S		
Monloc type:	Well		
Monloc desc:	Not Reported		
Huc code:	18070303	Drainagearea value:	Not Reported
Drainagearea Units:	Not Reported	Contrib drainagearea:	Not Reported
Contrib drainagearea units:	Not Reported	Latitude:	33.3008667
Longitude:	-117.2269792	Sourcemap scale:	Not Reported
Horiz Acc measure:	Unknown	Horiz Acc measure units:	Unknown
Horiz Collection method:	Interpolated from map		
Horiz coord refsys:	NAD83	Vert measure val:	190.00
Vert measure units:	feet	Vertacc measure val:	10
Vert accmeasure units:	feet		
Vertcollection method:	Interpolated from topographic map		
Vert coord refsys:	NGVD29	Countrycode:	US
Aquifername:	Other aquifers		
Formation type:	Not Reported		
Aquifer type:	Not Reported		
Construction date:	Not Reported	Welldepth:	Not Reported
Welldepth units:	Not Reported	Wellholedepth:	Not Reported
Wellholedepth units:	Not Reported		

Ground-water levels, Number of Measurements: 1

Date	Feet below Surface	Feet to Sealevel
1966-10-01	4.00	

CJ302
West
2 - 3 Miles
Lower

FED USGS **USGS40000132086**

Org. Identifier:	USGS-CA		
Formal name:	USGS California Water Science Center		
Monloc Identifier:	USGS-331801117133401		
Monloc name:	010S003W19A001S		
Monloc type:	Well		
Monloc desc:	Not Reported		
Huc code:	18070303	Drainagearea value:	Not Reported
Drainagearea Units:	Not Reported	Contrib drainagearea:	Not Reported
Contrib drainagearea units:	Not Reported	Latitude:	33.3003111
Longitude:	-117.2269792	Sourcemap scale:	Not Reported

Horiz Acc measure:	Unknown	Horiz Acc measure units:	Unknown
Horiz Collection method:	Interpolated from map		
Horiz coord refsys:	NAD83	Vert measure val:	185.00
Vert measure units:	feet	Vertacc measure val:	10
Vert accmeasure units:	feet		
Vertcollection method:	Interpolated from topographic map		
Vert coord refsys:	NGVD29	Countrycode:	US
Aquifername:	Other aquifers		
Formation type:	Not Reported		
Aquifer type:	Not Reported		
Construction date:	Not Reported	Welldepth:	Not Reported
Welldepth units:	Not Reported	Wellholedepth:	Not Reported
Wellholedepth units:	Not Reported		

Ground-water levels, Number of Measurements: 1

Date	Feet below Surface	Feet to Sealevel
1966-10-01	4.00	

303
West
2 - 3 Miles
Lower

FED USGS **USGS40000132137**

Org. Identifier:	USGS-CA		
Formal name:	USGS California Water Science Center		
Monloc Identifier:	USGS-331817117133501		
Monloc name:	010S003W18J001S		
Monloc type:	Well		
Monloc desc:	Not Reported		
Huc code:	18070303	Drainagearea value:	Not Reported
Drainagearea Units:	Not Reported	Contrib drainagearea:	Not Reported
Contrib drainagearea units:	Not Reported	Latitude:	33.3047554
Longitude:	-117.227257	Sourcemap scale:	Not Reported
Horiz Acc measure:	Unknown	Horiz Acc measure units:	Unknown
Horiz Collection method:	Interpolated from map		
Horiz coord refsys:	NAD83	Vert measure val:	200.00
Vert measure units:	feet	Vertacc measure val:	10
Vert accmeasure units:	feet		
Vertcollection method:	Interpolated from topographic map		
Vert coord refsys:	NGVD29	Countrycode:	US
Aquifername:	Other aquifers		
Formation type:	Not Reported		
Aquifer type:	Not Reported		
Construction date:	Not Reported	Welldepth:	Not Reported
Welldepth units:	Not Reported	Wellholedepth:	Not Reported
Wellholedepth units:	Not Reported		

Ground-water levels, Number of Measurements: 1

Date	Feet below Surface	Feet to Sealevel
1966-10-01	3.00	

CG304
WSW
2 - 3 Miles
Lower

CA WELLS **CADW60000027965**

Objectid:	27965
Latitude:	33.2856
Longitude:	-117.2218
Site code:	332856N1172218W001
State well numbe:	10S03W29C001S
Local well name:	''
Well use id:	6
Well use descrip:	Unknown
County id:	37
County name:	San Diego
Basin code:	'9-7'
Basin desc:	San Luis Rey Valley
Dwr region id:	80238
Dwr region:	Southern Region Office
Site id:	CADW60000027965

CI305
WSW **FED USGS** **USGS40000131859**
2 - 3 Miles
Lower

Org. Identifier:	USGS-CA		
Formal name:	USGS California Water Science Center		
Monloc Identifier:	USGS-331703117131201		
Monloc name:	010S003W29Z002S		
Monloc type:	Well		
Monloc desc:	Not Reported		
Huc code:	18070303	Drainagearea value:	Not Reported
Drainagearea Units:	Not Reported	Contrib drainagearea:	Not Reported
Contrib drainagearea units:	Not Reported	Latitude:	33.2842006
Longitude:	-117.2208679	Sourcemap scale:	Not Reported
Horiz Acc measure:	Unknown	Horiz Acc measure units:	Unknown
Horiz Collection method:	Interpolated from map		
Horiz coord refsys:	NAD83	Vert measure val:	155.00
Vert measure units:	feet	Vertacc measure val:	10
Vert accmeasure units:	feet		
Vertcollection method:	Interpolated from topographic map		
Vert coord refsys:	NGVD29	Countrycode:	US
Aquifername:	California Coastal Basin aquifers		
Formation type:	Not Reported		
Aquifer type:	Not Reported		
Construction date:	Not Reported	Welldepth:	Not Reported
Welldepth units:	Not Reported	Wellholedepth:	Not Reported
Wellholedepth units:	Not Reported		

Ground-water levels, Number of Measurements: 1

Date	Feet below Surface	Feet to Sealevel
1930-01-15	13.3	

306
NW **FED USGS** **USGS40000132428**
2 - 3 Miles
Higher

Org. Identifier:	USGS-CA		
Formal name:	USGS California Water Science Center		
Monloc Identifier:	USGS-331946117125501		
Monloc name:	010S003W05Q002S		
Monloc type:	Well		
Monloc desc:	Not Reported		
Huc code:	18070303	Drainagearea value:	Not Reported
Drainagearea Units:	Not Reported	Contrib drainagearea:	Not Reported
Contrib drainagearea units:	Not Reported	Latitude:	33.3294769
Longitude:	-117.2161455	Sourcemap scale:	Not Reported
Horiz Acc measure:	1	Horiz Acc measure units:	seconds
Horiz Collection method:	Interpolated from map		
Horiz coord refsys:	NAD83	Vert measure val:	515.00
Vert measure units:	feet	Vertacc measure val:	10
Vert accmeasure units:	feet		
Vertcollection method:	Interpolated from topographic map		
Vert coord refsys:	NGVD29	Countrycode:	US
Aquifername:	Other aquifers		
Formation type:	Not Reported		
Aquifer type:	Not Reported		
Construction date:	19500101	Welldepth:	26
Welldepth units:	ft	Wellholedepth:	Not Reported
Wellholedepth units:	Not Reported		

Ground-water levels, Number of Measurements: 0

CK307
ESE
2 - 3 Miles
Higher

FED USGS **USGS40000132018**

Org. Identifier:	USGS-CA		
Formal name:	USGS California Water Science Center		
Monloc Identifier:	USGS-331744117080401		
Monloc name:	010S002W19E001S		
Monloc type:	Well		
Monloc desc:	Not Reported		
Huc code:	18070303	Drainagearea value:	Not Reported
Drainagearea Units:	Not Reported	Contrib drainagearea:	Not Reported
Contrib drainagearea units:	Not Reported	Latitude:	33.2955895
Longitude:	-117.1353099	Sourcemap scale:	Not Reported
Horiz Acc measure:	Unknown	Horiz Acc measure units:	Unknown
Horiz Collection method:	Interpolated from map		
Horiz coord refsys:	NAD83	Vert measure val:	820.00
Vert measure units:	feet	Vertacc measure val:	10
Vert accmeasure units:	feet		
Vertcollection method:	Interpolated from topographic map		
Vert coord refsys:	NGVD29	Countrycode:	US
Aquifername:	Other aquifers		
Formation type:	Not Reported		
Aquifer type:	Not Reported		
Construction date:	19620101	Welldepth:	60
Welldepth units:	ft	Wellholedepth:	Not Reported
Wellholedepth units:	Not Reported		

Ground-water levels, Number of Measurements: 1

Date	Feet below Surface	Feet to Sealevel
1967-02-01	14.00	

CI308
WSW
2 - 3 Miles
Lower

CA WELLS **CADW60000027969**

Objectid:	27969
Latitude:	33.2842
Longitude:	-117.2209
Site code:	332842N1172209W001
State well numbe:	10S03W29Z002S
Local well name:	''
Well use id:	6
Well use descrip:	Unknown
County id:	37
County name:	San Diego
Basin code:	'9-7'
Basin desc:	San Luis Rey Valley
Dwr region id:	80238
Dwr region:	Southern Region Office
Site id:	CADW60000027969

CK309
ESE
2 - 3 Miles
Higher

FED USGS **USGS40000132037**

Org. Identifier:	USGS-CA		
Formal name:	USGS California Water Science Center		
Monloc Identifier:	USGS-331747117080301		
Monloc name:	010S002W19D002S		
Monloc type:	Well		
Monloc desc:	Not Reported		
Huc code:	18070303	Drainagearea value:	Not Reported
Drainagearea Units:	Not Reported	Contrib drainagearea:	Not Reported
Contrib drainagearea units:	Not Reported	Latitude:	33.2964228
Longitude:	-117.1350322	Sourcemap scale:	Not Reported
Horiz Acc measure:	Unknown	Horiz Acc measure units:	Unknown
Horiz Collection method:	Interpolated from map		
Horiz coord refsys:	NAD83	Vert measure val:	850.00
Vert measure units:	feet	Vertacc measure val:	10
Vert accmeasure units:	feet		
Vertcollection method:	Interpolated from topographic map		
Vert coord refsys:	NGVD29	Countrycode:	US
Aquifername:	Other aquifers		
Formation type:	Not Reported		
Aquifer type:	Not Reported		
Construction date:	19620101	Welldepth:	60
Welldepth units:	ft	Wellholedepth:	Not Reported
Wellholedepth units:	Not Reported		

Ground-water levels, Number of Measurements: 1

Date	Feet below Surface	Feet to Sealevel
1967-02-01	40.00	

CG310
WSW
2 - 3 Miles
Lower

FED USGS **USGS40000131870**

Org. Identifier:	USGS-CA		
Formal name:	USGS California Water Science Center		
Monloc Identifier:	USGS-331708117131601		
Monloc name:	010S003W20P003S		
Monloc type:	Well		
Monloc desc:	Not Reported		
Huc code:	18070303	Drainagearea value:	Not Reported
Drainagearea Units:	Not Reported	Contrib drainagearea:	Not Reported
Contrib drainagearea units:	Not Reported	Latitude:	33.2855894
Longitude:	-117.221979	Sourcemap scale:	Not Reported
Horiz Acc measure:	Unknown	Horiz Acc measure units:	Unknown
Horiz Collection method:	Interpolated from map		
Horiz coord refsys:	NAD83	Vert measure val:	159.00
Vert measure units:	feet	Vertacc measure val:	10
Vert accmeasure units:	feet		
Vertcollection method:	Interpolated from topographic map		
Vert coord refsys:	NGVD29	Countrycode:	US
Aquifername:	California Coastal Basin aquifers		
Formation type:	Not Reported		
Aquifer type:	Not Reported		
Construction date:	Not Reported	Welldepth:	19
Welldepth units:	ft	Wellholedepth:	Not Reported
Wellholedepth units:	Not Reported		

Ground-water levels, Number of Measurements: 116

Date	Feet below Surface	Feet to Sealevel	Date	Feet below Surface	Feet to Sealevel
1966-10-12	11.72				
Note: A nearby site that taps the same aquifer was being pumped.					
1966-08-10	12.29				
Note: A nearby site that taps the same aquifer was being pumped.					
1953-12-01	14.87		1952-11-17	12.89	
1952-04-21	8.79		1952-01-11	13.69	
1951-10-08	14.11		1951-07-17	13.00	
1951-04-05	12.85		1951-01-03	13.06	
1950-10-09	13.26		1950-07-10	11.80	
1950-01-03	11.61		1949-10-03	11.32	
1949-04-04	8.80		1949-01-03	9.68	
1948-10-04	10.43		1948-04-05	8.78	
1948-01-05	9.71		1947-10-06	9.72	
1947-04-07	8.69		1947-01-06	8.45	
1946-10-07	10.00		1946-04-04	8.17	
1946-01-07	8.42		1945-10-02	9.68	
1945-04-02	7.93		1945-01-11	7.98	
1944-10-02	9.28		1944-07-03	8.15	
1944-04-03	7.26		1944-01-18	7.61	
1943-12-14	8.22		1943-11-16	8.77	

Ground-water levels, continued.

Date	Feet below Surface	Feet to Sealevel
1943-10-12	9.35	
1943-07-14	8.06	
1943-05-14	7.63	
Note: The site was being pumped.		
1943-04-12	6.75	
1943-02-15	6.84	
1942-12-14	4.57	
1942-10-19	5.80	
1942-08-24	8.69	
1942-06-15	7.89	
1942-04-15	7.25	
1942-02-16	7.32	
1941-12-15	7.35	
1941-10-13	7.91	
1941-08-18	7.73	
1941-06-16	6.94	
1941-04-14	4.53	
1941-02-17	7.16	
1940-12-16	8.59	
1940-10-14	9.43	
1940-08-12	9.14	
1940-06-17	8.17	
1940-04-15	7.30	
1940-02-12	6.76	
1939-12-18	8.11	
1939-10-16	8.30	
1939-08-14	9.64	
1939-06-16	7.84	
1939-05-15	7.44	
1939-03-16	6.70	
1939-02-15	6.29	
1938-12-15	7.60	
1938-10-15	7.98	
1938-07-08	7.45	
1930-01-15	11.0	
1924-05-09	7.40	
1923-11-08	9.04	
1923-05-17	7.47	
1922-05-30	6.78	
1922-03-23	5.80	
1921-04-21	7.97	
Note: The site was being pumped.		
1921-02-02	8.35	
Note: The site was being pumped.		
1920-12-21	8.83	
Note: The site was being pumped.		
1920-11-19	9.08	

Date	Feet below Surface	Feet to Sealevel
1943-09-14	9.08	
1943-06-15	7.84	
1943-03-15	6.24	
1943-01-18	8.09	
1942-11-16	4.20	
1942-09-14	9.28	
1942-07-13	8.23	
1942-05-18	7.62	
1942-03-18	6.85	
1942-01-12	7.22	
1941-11-17	7.40	
1941-09-15	7.92	
1941-07-14	7.37	
1941-05-12	6.04	
1941-03-17	4.03	
1941-01-17	7.55	
1940-11-18	8.94	
1940-09-16	9.52	
1940-07-15	8.57	
1940-05-13	7.80	
1940-03-18	7.28	
1940-01-15	7.35	
1939-11-13	8.37	
1939-09-15	8.54	
1939-07-14	8.10	
1939-05-16	7.52	
1939-04-14	6.99	
1939-03-01	6.71	
1939-01-12	6.77	
1938-11-14	7.81	
1938-09-12	7.97	
1937-06-25	7.03	
1924-05-25	8.10	
1924-01-04	8.12	
1923-07-14	8.20	
1922-11-30	7.80	
1922-04-27	6.40	
1921-09-16	8.82	
1920-09-16	9.80	

CG311
WSW
2 - 3 Miles
Lower

FED USGS **USGS40000131871**

Org. Identifier:	USGS-CA		
Formal name:	USGS California Water Science Center		
Monloc Identifier:	USGS-331708117131602		
Monloc name:	010S003W20P004S		
Monloc type:	Well		
Monloc desc:	Not Reported		
Huc code:	18070303	Drainagearea value:	Not Reported
Drainagearea Units:	Not Reported	Contrib drainagearea:	Not Reported
Contrib drainagearea units:	Not Reported	Latitude:	33.2855894
Longitude:	-117.221979	Sourcemap scale:	Not Reported
Horiz Acc measure:	Unknown	Horiz Acc measure units:	Unknown
Horiz Collection method:	Interpolated from map		
Horiz coord refsys:	NAD83	Vert measure val:	159.00
Vert measure units:	feet	Vertacc measure val:	10
Vert accmeasure units:	feet		
Vertcollection method:	Interpolated from topographic map		
Vert coord refsys:	NGVD29	Countrycode:	US
Aquifername:	California Coastal Basin aquifers		
Formation type:	Not Reported		
Aquifer type:	Not Reported		
Construction date:	19540101	Welldepth:	68
Welldepth units:	ft	Wellholedepth:	Not Reported
Wellholedepth units:	Not Reported		

Ground-water levels, Number of Measurements: 0

312
NW
2 - 3 Miles
Higher

FED USGS **USGS40000132485**

Org. Identifier:	USGS-CA		
Formal name:	USGS California Water Science Center		
Monloc Identifier:	USGS-332006117123101		
Monloc name:	010S003W05J001S		
Monloc type:	Well		
Monloc desc:	Not Reported		
Huc code:	18070303	Drainagearea value:	Not Reported
Drainagearea Units:	Not Reported	Contrib drainagearea:	Not Reported
Contrib drainagearea units:	Not Reported	Latitude:	33.3350323
Longitude:	-117.2094786	Sourcemap scale:	Not Reported
Horiz Acc measure:	1	Horiz Acc measure units:	seconds
Horiz Collection method:	Interpolated from map		
Horiz coord refsys:	NAD83	Vert measure val:	540.00
Vert measure units:	feet	Vertacc measure val:	10
Vert accmeasure units:	feet		
Vertcollection method:	Interpolated from topographic map		
Vert coord refsys:	NGVD29	Countrycode:	US
Aquifername:	Other aquifers		
Formation type:	Not Reported		
Aquifer type:	Not Reported		
Construction date:	Not Reported	Welldepth:	61
Welldepth units:	ft	Wellholedepth:	Not Reported
Wellholedepth units:	Not Reported		

Ground-water levels, Number of Measurements: 1

Date	Feet below Surface	Feet to Sealevel
1966-08-01	10.00	

313
NW
2 - 3 Miles
Higher

FED USGS **USGS40000132438**

Org. Identifier:	USGS-CA		
Formal name:	USGS California Water Science Center		
Monloc Identifier:	USGS-331950117125201		
Monloc name:	010S003W05Q001S		
Monloc type:	Well		
Monloc desc:	Not Reported		
Huc code:	18070303	Drainagearea value:	Not Reported
Drainagearea Units:	Not Reported	Contrib drainagearea:	Not Reported
Contrib drainagearea units:	Not Reported	Latitude:	33.330588
Longitude:	-117.2153121	Sourcemap scale:	Not Reported
Horiz Acc measure:	1	Horiz Acc measure units:	seconds
Horiz Collection method:	Interpolated from map		
Horiz coord refsys:	NAD83	Vert measure val:	558.00
Vert measure units:	feet	Vertacc measure val:	10
Vert accmeasure units:	feet		
Vertcollection method:	Interpolated from topographic map		
Vert coord refsys:	NGVD29	Countrycode:	US
Aquifername:	Other aquifers		
Formation type:	Not Reported		
Aquifer type:	Not Reported		
Construction date:	19550101	Welldepth:	87
Welldepth units:	ft	Wellholedepth:	Not Reported
Wellholedepth units:	Not Reported		

Ground-water levels, Number of Measurements: 0

CG314
WSW
2 - 3 Miles
Lower

FED USGS **USGS40000131865**

Org. Identifier:	USGS-CA		
Formal name:	USGS California Water Science Center		
Monloc Identifier:	USGS-331707117131601		
Monloc name:	010S003W29C002S		
Monloc type:	Well		
Monloc desc:	Not Reported		
Huc code:	18070303	Drainagearea value:	Not Reported
Drainagearea Units:	Not Reported	Contrib drainagearea:	Not Reported
Contrib drainagearea units:	Not Reported	Latitude:	33.2853117
Longitude:	-117.221979	Sourcemap scale:	Not Reported
Horiz Acc measure:	Unknown	Horiz Acc measure units:	Unknown
Horiz Collection method:	Interpolated from map		
Horiz coord refsys:	NAD83	Vert measure val:	160.00
Vert measure units:	feet	Vertacc measure val:	10
Vert accmeasure units:	feet		
Vertcollection method:	Interpolated from topographic map		
Vert coord refsys:	NGVD29	Countrycode:	US
Aquifername:	California Coastal Basin aquifers		
Formation type:	Not Reported		

Aquifer type:	Not Reported		
Construction date:	19480101	Welldepth:	Not Reported
Welldepth units:	Not Reported	Wellholedepth:	Not Reported
Wellholedepth units:	Not Reported		

Ground-water levels, Number of Measurements: 19

Date	Feet below Surface	Feet to Sealevel	Date	Feet below Surface	Feet to Sealevel
1953-12-01	13.89		1953-11-19	13.82	
1952-11-17	11.81		1952-04-21	7.97	
1952-01-11	12.83		1951-10-08	12.88	
1951-07-17	12.26		1951-04-05	11.55	
1951-01-03	12.03		1950-10-09	10.84	
1950-07-10	10.71		1950-04-03	10.41	
1950-01-03	10.65		1949-10-03	10.31	
1949-07-05	8.91				
Note: The site was being pumped.					
1949-04-04	7.80		1949-01-03	8.60	
1948-10-04	9.98		1948-08-17	9.38	

CJ315
West
2 - 3 Miles
Lower

FED USGS **USGS40000132090**

Org. Identifier:	USGS-CA		
Formal name:	USGS California Water Science Center		
Monloc Identifier:	USGS-331802117133601		
Monloc name:	010S003W18R004S		
Monloc type:	Well		
Monloc desc:	Not Reported		
Huc code:	18070303	Drainagearea value:	Not Reported
Drainagearea Units:	Not Reported	Contrib drainagearea:	Not Reported
Contrib drainagearea units:	Not Reported	Latitude:	33.3005889
Longitude:	-117.2275348	Sourcemap scale:	Not Reported
Horiz Acc measure:	Unknown	Horiz Acc measure units:	Unknown
Horiz Collection method:	Interpolated from map		
Horiz coord refsys:	NAD83	Vert measure val:	193.00
Vert measure units:	feet	Vertacc measure val:	10
Vert accmeasure units:	feet		
Vertcollection method:	Interpolated from topographic map		
Vert coord refsys:	NGVD29	Countrycode:	US
Aquifername:	Other aquifers		
Formation type:	Not Reported		
Aquifer type:	Not Reported		
Construction date:	Not Reported	Welldepth:	Not Reported
Welldepth units:	Not Reported	Wellholedepth:	Not Reported
Wellholedepth units:	Not Reported		

Ground-water levels, Number of Measurements: 1

Date	Feet below Surface	Feet to Sealevel
1966-10-01	5.00	

GEOCHECK® - PHYSICAL SETTING SOURCE MAP FINDINGS

Map ID
Direction
Distance
Elevation | Database | EDR ID Number

316
West
2 - 3 Miles
Lower

FED USGS **USGS40000132039**

Org. Identifier:	USGS-CA		
Formal name:	USGS California Water Science Center		
Monloc Identifier:	USGS-331747117133401		
Monloc name:	010S003W19H001S		
Monloc type:	Well		
Monloc desc:	Not Reported		
Huc code:	18070303	Drainagearea value:	Not Reported
Drainagearea Units:	Not Reported	Contrib drainagearea:	Not Reported
Contrib drainagearea units:	Not Reported	Latitude:	33.2964224
Longitude:	-117.2269792	Sourcemap scale:	Not Reported
Horiz Acc measure:	Unknown	Horiz Acc measure units:	Unknown
Horiz Collection method:	Interpolated from map		
Horiz coord refsys:	NAD83	Vert measure val:	195.00
Vert measure units:	feet	Vertacc measure val:	10
Vert accmeasure units:	feet		
Vertcollection method:	Interpolated from topographic map		
Vert coord refsys:	NGVD29	Countrycode:	US
Aquifername:	Other aquifers		
Formation type:	Not Reported		
Aquifer type:	Not Reported		
Construction date:	Not Reported	Welldepth:	20
Welldepth units:	ft	Wellholedepth:	Not Reported
Wellholedepth units:	Not Reported		

Ground-water levels, Number of Measurements: 1

Date	Feet below Surface	Feet to Sealevel
1966-10-01	13.00	

CL317
NE
2 - 3 Miles
Higher

CA WELLS **CADW60000002431**

Objectid:	2431
Latitude:	33.3353
Longitude:	-117.1515
Site code:	333353N1171515W001
State well numbe:	10S03W01L001S
Local well name:	''
Well use id:	6
Well use descrip:	Unknown
County id:	37
County name:	San Diego
Basin code:	'9-7'
Basin desc:	San Luis Rey Valley
Dwr region id:	80238
Dwr region:	Southern Region Office
Site id:	CADW60000002431

Map ID
Direction
Distance
Elevation | Database | EDR ID Number

318
West
2 - 3 Miles
Lower

FED USGS **USGS40000132109**

Org. Identifier:	USGS-CA		
Formal name:	USGS California Water Science Center		
Monloc Identifier:	USGS-331809117133801		
Monloc name:	010S003W18R001S		
Monloc type:	Well		
Monloc desc:	Not Reported		
Huc code:	18070303	Drainagearea value:	Not Reported
Drainagearea Units:	Not Reported	Contrib drainagearea:	Not Reported
Contrib drainagearea units:	Not Reported	Latitude:	33.3025333
Longitude:	-117.2280903	Sourcemap scale:	Not Reported
Horiz Acc measure:	Unknown	Horiz Acc measure units:	Unknown
Horiz Collection method:	Interpolated from map		
Horiz coord refsys:	NAD83	Vert measure val:	195.00
Vert measure units:	feet	Vertacc measure val:	10
Vert accmeasure units:	feet		
Vertcollection method:	Interpolated from topographic map		
Vert coord refsys:	NGVD29	Countrycode:	US
Aquifername:	Other aquifers		
Formation type:	Not Reported		
Aquifer type:	Not Reported		
Construction date:	Not Reported	Welldepth:	91
Welldepth units:	ft	Wellholedepth:	Not Reported
Wellholedepth units:	Not Reported		

Ground-water levels, Number of Measurements: 3

Date	Feet below Surface	Feet to Sealevel	Date	Feet below Surface	Feet to Sealevel
1966-10-11	9.43		1966-10-01	9.00	
1964-10-19	9				

CM319
WSW
2 - 3 Miles
Lower

FED USGS **USGS40000131926**

Org. Identifier:	USGS-CA		
Formal name:	USGS California Water Science Center		
Monloc Identifier:	USGS-331721117132601		
Monloc name:	010S003W20Z007S		
Monloc type:	Well		
Monloc desc:	Not Reported		
Huc code:	18070303	Drainagearea value:	Not Reported
Drainagearea Units:	Not Reported	Contrib drainagearea:	Not Reported
Contrib drainagearea units:	Not Reported	Latitude:	33.2892004
Longitude:	-117.2247569	Sourcemap scale:	Not Reported
Horiz Acc measure:	Unknown	Horiz Acc measure units:	Unknown
Horiz Collection method:	Interpolated from map		
Horiz coord refsys:	NAD83	Vert measure val:	170.00
Vert measure units:	feet	Vertacc measure val:	10
Vert accmeasure units:	feet		
Vertcollection method:	Interpolated from topographic map		
Vert coord refsys:	NGVD29	Countrycode:	US
Aquifername:	California Coastal Basin aquifers		
Formation type:	Not Reported		

Aquifer type:	Not Reported		
Construction date:	Not Reported	Welldepth:	Not Reported
Welldepth units:	Not Reported	Wellholedepth:	Not Reported
Wellholedepth units:	Not Reported		

Ground-water levels, Number of Measurements: 1

Date	Feet below Surface	Feet to Sealevel
1930-01-15	8.5	

CN320
WSW
2 - 3 Miles
Lower

CA WELLS **CADW60000036012**

Objectid:	36012
Latitude:	33.2856
Longitude:	-117.2228
Site code:	332856N1172228W001
State well numbe:	10S03W20Z008S
Local well name:	''
Well use id:	6
Well use descrip:	Unknown
County id:	37
County name:	San Diego
Basin code:	'9-7'
Basin desc:	San Luis Rey Valley
Dwr region id:	80238
Dwr region:	Southern Region Office
Site id:	CADW60000036012

CN321
WSW
2 - 3 Miles
Lower

FED USGS **USGS40000131872**

Org. Identifier:	USGS-CA		
Formal name:	USGS California Water Science Center		
Monloc Identifier:	USGS-331708117131901		
Monloc name:	010S003W20Z008S		
Monloc type:	Well		
Monloc desc:	Not Reported		
Huc code:	18070303	Drainagearea value:	Not Reported
Drainagearea Units:	Not Reported	Contrib drainagearea:	Not Reported
Contrib drainagearea units:	Not Reported	Latitude:	33.2855894
Longitude:	-117.2228124	Sourcemap scale:	Not Reported
Horiz Acc measure:	Unknown	Horiz Acc measure units:	Unknown
Horiz Collection method:	Interpolated from map		
Horiz coord refsys:	NAD83	Vert measure val:	162.00
Vert measure units:	feet	Vertacc measure val:	10
Vert accmeasure units:	feet		
Vertcollection method:	Level or other surveying method		
Vert coord refsys:	NGVD29	Countrycode:	US
Aquifername:	California Coastal Basin aquifers		
Formation type:	Not Reported		

Aquifer type:	Not Reported		
Construction date:	Not Reported	Welldepth:	Not Reported
Welldepth units:	Not Reported	Wellholedepth:	Not Reported
Wellholedepth units:	Not Reported		

Ground-water levels, Number of Measurements: 63

Date	Feet below Surface	Feet to Sealevel	Date	Feet below Surface	Feet to Sealevel
1931-07-08	11.85		1931-06-16	11.31	
1931-03-19	10.78		1930-12-02	13.15	
1930-09-05	12.36		1930-06-20	10.72	
1930-05-19	10.23		1930-04-17	10.56	
1930-03-01	11.02		1929-12-07	13.62	
1929-10-09	13.29		1929-04-29	10.22	
1928-09-13	12.70		1928-04-18	10.03	
1927-10-07	12.18		1927-04-28	9.47	
1926-10-26	11.89		1926-10-11	11.92	
1926-03-28	11.05		1925-10-01	13.07	
1925-05-25	11.18				
Note: The site was being pumped.					
1924-05-09	10.46		1924-01-04	11.10	
1923-11-08	11.94		1923-10-05	12.40	
1923-07-14	11.21		1923-05-17	10.39	
1923-03-27	10.07		1923-01-19	10.19	
1922-11-30	10.75				
1922-10-25	11.25				
Note: The site was being pumped.					
1922-09-03	10.98		1922-07-17	10.33	
1922-05-30	9.80				
1922-04-27	9.65				
Note: The site was being pumped.					
1922-03-23	8.75		1922-01-27	9.30	
1921-09-16	11.75		1921-08-26	11.35	
1921-04-21	10.03		1921-02-02	10.06	
1920-12-21	10.51		1920-11-16	11.08	
1920-10-07	12.00		1920-09-14	10.92	
1920-07-15	10.75		1920-06-09	10.17	
1920-05-04	9.58		1920-04-21	9.42	
1920-04-06	9.33		1920-03-04	9.50	
1920-02-10	9.83		1919-12-03	10.67	
1919-11-05	11.67		1919-10-02	11.92	
1919-08-14	11.25		1919-05-19	9.83	
1918-10-31	10.33		1918-08-26	10.50	
1918-05-05	9.25		1917-11-16	9.67	
1917-05-25	9.83		1917-02-11	8.83	

CN322
WSW
2 - 3 Miles
Lower

CA WELLS **CADW60000029603**

Objectid:	29603
Latitude:	33.2856
Longitude:	-117.2229
Site code:	332856N1172229W001
State well numbe:	10S03W20P003S
Local well name:	''
Well use id:	6
Well use descrip:	Unknown
County id:	37
County name:	San Diego

Basin code: '9-7'
Basin desc: San Luis Rey Valley
Dwr region id: 80238
Dwr region: Southern Region Office
Site id: CADW60000029603

CM323
WSW **FED USGS** **USGS40000131913**
2 - 3 Miles
Lower

Org. Identifier:	USGS-CA		
Formal name:	USGS California Water Science Center		
Monloc Identifier:	USGS-331718117132501		
Monloc name:	010S003W20N001S		
Monloc type:	Well		
Monloc desc:	Not Reported		
Huc code:	18070303	Drainagearea value:	Not Reported
Drainagearea Units:	Not Reported	Contrib drainagearea:	Not Reported
Contrib drainagearea units:	Not Reported	Latitude:	33.2883671
Longitude:	-117.2244791	Sourcemap scale:	Not Reported
Horiz Acc measure:	Unknown	Horiz Acc measure units:	Unknown
Horiz Collection method:	Interpolated from map		
Horiz coord refsys:	NAD83	Vert measure val:	160.00
Vert measure units:	feet	Vertacc measure val:	10
Vert accmeasure units:	feet		
Vertcollection method:	Interpolated from topographic map		
Vert coord refsys:	NGVD29	Countrycode:	US
Aquifername:	California Coastal Basin aquifers		
Formation type:	Not Reported		
Aquifer type:	Not Reported		
Construction date:	Not Reported	Welldepth:	12
Welldepth units:	ft	Wellholedepth:	Not Reported
Wellholedepth units:	Not Reported		

Ground-water levels, Number of Measurements: 1

Date	Feet below Surface	Feet to Sealevel
1966-10-01	10.00	

324
NNW **FED USGS** **USGS40000132571**
2 - 3 Miles
Higher

Org. Identifier:	USGS-CA		
Formal name:	USGS California Water Science Center		
Monloc Identifier:	USGS-332035117112501		
Monloc name:	010S003W03D001S		
Monloc type:	Well		
Monloc desc:	Not Reported		
Huc code:	18070303	Drainagearea value:	Not Reported
Drainagearea Units:	Not Reported	Contrib drainagearea:	Not Reported
Contrib drainagearea units:	Not Reported	Latitude:	33.3430877
Longitude:	-117.1911447	Sourcemap scale:	Not Reported

Horiz Acc measure:	1	Horiz Acc measure units:	seconds
Horiz Collection method:	Interpolated from map		
Horiz coord refsys:	NAD83	Vert measure val:	350.00
Vert measure units:	feet	Vertacc measure val:	10
Vert accmeasure units:	feet		
Vertcollection method:	Interpolated from topographic map		
Vert coord refsys:	NGVD29	Countrycode:	US
Aquifername:	Other aquifers		
Formation type:	Not Reported		
Aquifer type:	Not Reported		
Construction date:	Not Reported	Welldepth:	34
Welldepth units:	ft	Wellholedepth:	Not Reported
Wellholedepth units:	Not Reported		

Ground-water levels, Number of Measurements: 1

Date	Feet below Surface	Feet to Sealevel
1966-06-01	9.00	

325
SSE **FED USGS** **USGS40000131640**
2 - 3 Miles
Higher

Org. Identifier:	USGS-CA		
Formal name:	USGS California Water Science Center		
Monloc Identifier:	USGS-331602117094001		
Monloc name:	010S003W35B001S		
Monloc type:	Well		
Monloc desc:	Not Reported		
Huc code:	18070303	Drainagearea value:	Not Reported
Drainagearea Units:	Not Reported	Contrib drainagearea:	Not Reported
Contrib drainagearea units:	Not Reported	Latitude:	33.2672569
Longitude:	-117.1619775	Sourcemap scale:	Not Reported
Horiz Acc measure:	Unknown	Horiz Acc measure units:	Unknown
Horiz Collection method:	Interpolated from map		
Horiz coord refsys:	NAD83	Vert measure val:	275.00
Vert measure units:	feet	Vertacc measure val:	10
Vert accmeasure units:	feet		
Vertcollection method:	Interpolated from topographic map		
Vert coord refsys:	NGVD29	Countrycode:	US
Aquifername:	Other aquifers		
Formation type:	Not Reported		
Aquifer type:	Not Reported		
Construction date:	Not Reported	Welldepth:	Not Reported
Welldepth units:	Not Reported	Wellholedepth:	Not Reported
Wellholedepth units:	Not Reported		

Ground-water levels, Number of Measurements: 1

Date	Feet below Surface	Feet to Sealevel
1966-11-01	50.00	

CN326
WSW **CA WELLS** **CADW60000002641**
2 - 3 Miles
Lower

Objectid:	2641
Latitude:	33.2853
Longitude:	-117.2229
Site code:	332853N1172229W001
State well numbe:	10S03W29C002S
Local well name:	''
Well use id:	6
Well use descrip:	Unknown
County id:	37
County name:	San Diego
Basin code:	'9-7'
Basin desc:	San Luis Rey Valley
Dwr region id:	80238
Dwr region:	Southern Region Office
Site id:	CADW60000002641

CL327
NE
2 - 3 Miles
Higher

FED USGS **USGS40000132487**

Org. Identifier:	USGS-CA		
Formal name:	USGS California Water Science Center		
Monloc Identifier:	USGS-332007117085901		
Monloc name:	010S003W01L001S		
Monloc type:	Well		
Monloc desc:	Not Reported		
Huc code:	18070303	Drainagearea value:	Not Reported
Drainagearea Units:	Not Reported	Contrib drainagearea:	Not Reported
Contrib drainagearea units:	Not Reported	Latitude:	33.3353105
Longitude:	-117.150588	Sourcemap scale:	Not Reported
Horiz Acc measure:	Unknown	Horiz Acc measure units:	Unknown
Horiz Collection method:	Interpolated from map		
Horiz coord refsys:	NAD83	Vert measure val:	267.00
Vert measure units:	feet	Vertacc measure val:	10
Vert accmeasure units:	feet		
Vertcollection method:	Level or other surveying method		
Vert coord refsys:	NGVD29	Countrycode:	US
Aquifername:	California Coastal Basin aquifers		
Formation type:	Not Reported		
Aquifer type:	Not Reported		
Construction date:	19260101	Welldepth:	100
Welldepth units:	ft	Wellholedepth:	Not Reported
Wellholedepth units:	Not Reported		

Ground-water levels, Number of Measurements: 77

Date	Feet below Surface	Feet to Sealevel	Date	Feet below Surface	Feet to Sealevel
1985-09-23	20.73		1985-07-15	9.70	
1985-06-18	15.38		1985-05-30	14.18	
1985-04-15	12.74		1985-03-19	14.94	
1985-02-25	12.39		1985-01-15	12.22	
1984-12-19	18.83		1984-11-24	20.16	
1984-05-18	13.53		1984-04-20	12.40	
1984-03-23	12.15		1984-02-17	11.95	
1984-01-16	11.39		1983-11-09	11.34	
1973-03-21	11.40				
1972-04-26	40.25				

Note: The site was being pumped.

Ground-water levels, continued.

Date	Feet below Surface	Feet to Sealevel	Date	Feet below Surface	Feet to Sealevel
1966-06-29	69.2				
Note: The site was being pumped.					
1945-10-09	10.20		1945-09-16	10.25	
1945-08-04	10.35		1945-07-06	10.30	
1945-06-07	10.49		1945-05-08	10.46	
1945-04-05	10.32		1945-03-03	10.30	
1945-02-07	10.32		1945-01-04	10.25	
1944-12-06	10.28		1944-11-04	10.30	
1944-10-11	10.35		1944-09-12	10.30	
1944-08-09	9.90		1944-07-03	9.75	
1944-05-10	9.50		1944-04-01	9.10	
1944-03-04	9.13		1944-02-06	9.15	
1944-01-05	9.25		1943-12-03	9.30	
1943-11-03	9.50		1943-10-05	9.45	
1941-08-02	8.93		1941-07-01	8.50	
1941-05-30	8.30		1941-04-29	7.80	
1941-04-03	7.30		1941-03-05	7.12	
1941-02-03	8.72		1940-12-02	8.92	
1940-10-30	10.56		1940-10-01	10.60	
1940-09-02	10.50		1940-08-02	9.60	
1940-06-29	8.60		1940-06-03	8.50	
1940-05-01	8.30		1940-04-04	8.80	
1940-03-04	8.85		1940-01-29	8.88	
1940-01-02	8.90		1939-11-30	8.92	
1939-10-31	9.20		1939-09-30	9.10	
1939-08-30	9.82		1939-08-02	9.52	
1939-07-01	9.18		1939-06-05	9.19	
1939-04-28	8.67		1939-03-06	8.50	
1939-02-08	8.12		1939-01-02	8.32	
1938-11-30	8.57		1938-10-05	8.7	
1938-10-03	8.56		1929-09-25	11.5	

CO328
SSE
2 - 3 Miles
Higher

FED USGS **USGS40000131652**

Org. Identifier:	USGS-CA		
Formal name:	USGS California Water Science Center		
Monloc Identifier:	USGS-331604117093201		
Monloc name:	010S003W35A002S		
Monloc type:	Well		
Monloc desc:	Not Reported		
Huc code:	18070303	Drainagearea value:	Not Reported
Drainagearea Units:	Not Reported	Contrib drainagearea:	Not Reported
Contrib drainagearea units:	Not Reported	Latitude:	33.2678125
Longitude:	-117.1597552	Sourcemap scale:	Not Reported
Horiz Acc measure:	Unknown	Horiz Acc measure units:	Unknown
Horiz Collection method:	Interpolated from map		
Horiz coord refsys:	NAD83	Vert measure val:	285.00
Vert measure units:	feet	Vertacc measure val:	10
Vert accmeasure units:	feet		
Vertcollection method:	Interpolated from topographic map		
Vert coord refsys:	NGVD29	Countrycode:	US
Aquifername:	Other aquifers		
Formation type:	Not Reported		

Aquifer type:	Not Reported		
Construction date:	Not Reported	Welldepth:	186
Welldepth units:	ft	Wellholedepth:	Not Reported
Wellholedepth units:	Not Reported		

Ground-water levels, Number of Measurements: 1

Date	Feet below Surface	Feet to Sealevel
1966-11-01	50.00	

CM329
WSW
2 - 3 Miles
Lower

FRDS PWS **CA3700291**

Epa region:	09	State:	CA
Pwsid:	CA3700291		
Pwsname:	OCOTILLO OASIS MOBILE HOME PARK		
City served:	Not Reported	State served:	CA
Zip served:	Not Reported	Fips county:	06073
Status:	Active	Pop srvd:	100
Pwssvcconn:	55	Source:	Groundwater
Pws type:	CWS	Owner:	Private
Contact:	STEVE MASCARO		
Contactor gname:	OCOTILLO OASIS MOBILE HOME PARK		
Contact phone:	7609428743	Contact address1:	133 SEEMAN DR
Contact address2:	Not Reported	Contact city:	ENCINITAS
Contact state:	CA	Contact zip:	92024
Activity code:	A		

Location Information:

Name:	OCOTILLO OASIS MOBILE HOME PARK		
Pwstypcd:	CWS	Primsrccd:	GW
Popserved:	100		
Add1:	133 SEEMAN DR		
Add2:	Not Reported		
City:	ENCINITAS	State:	CA
Zip:	92024	Phone:	7609428743
Cityserv:	Not Reported	Cntyserv:	San Diego
Stateserv:	CA	Zipserv:	Not Reported

Enforcement Information:

Violation id:	0902840	Orig cd:	S
Enf fy:	2009	Enf act date:	12/11/2008
Enf act detail:	St AO (w/o penalty) issued	Enf act cat:	Formal

Enforcement Information:

Violation id:	0802690	Orig cd:	S
Enf fy:	2008	Enf act date:	07/09/2008
Enf act detail:	St AO (w/o penalty) issued	Enf act cat:	Formal

Enforcement Information:

Violation id:	0501372	Orig cd:	S
Enf fy:	2005	Enf act date:	12/14/2004
Enf act detail:	St AO (w/o penalty) issued	Enf act cat:	Formal

Enforcement Information:

Violation id:	0400993	Orig cd:	S
Enf fy:	2004	Enf act date:	03/11/2004
Enf act detail:	St AO (w/o penalty) issued	Enf act cat:	Formal

Enforcement Information:

Violation id:	0400986	Orig cd:	S
Enf fy:	2004	Enf act date:	02/13/2004
Enf act detail:	St AO (w/o penalty) issued	Enf act cat:	Formal

Enforcement Information:

Violation id:	0400975	Orig cd:	S
Enf fy:	2004	Enf act date:	01/13/2004
Enf act detail:	St AO (w/o penalty) issued	Enf act cat:	Formal

Violations Information:

Violoation id:	0902840	Orig cd:	S
State:	CA	Viol fy:	2008
Contamcd:	3100		
Contamnm:	Coliform (TCR)		
Viol code:	23		
Viol name:	Monitoring, Routine Major (TCR)		
Rule code:	110		
Rule name:	TCR		
Violmeasur:	Not Reported	Unitmeasur:	Not Reported
State mcl:	Not Reported	Cmpbdt:	11/01/2008
Cmpedt:	11/30/2008		

Violations Information:

Violoation id:	0802794	Orig cd:	S
State:	CA	Viol fy:	2008
Contamcd:	3100		
Contamnm:	Coliform (TCR)		
Viol code:	23		
Viol name:	Monitoring, Routine Major (TCR)		
Rule code:	110		
Rule name:	TCR		
Violmeasur:	Not Reported	Unitmeasur:	Not Reported
State mcl:	Not Reported	Cmpbdt:	09/01/2008
Cmpedt:	09/30/2008		

Violations Information:

Violoation id:	0802690	Orig cd:	S
State:	CA	Viol fy:	2008
Contamcd:	4000		
Contamnm:	Gross Alpha, Excl. Radon and U		
Viol code:	03		
Viol name:	Monitoring, Regular		
Rule code:	340		
Rule name:	Rads		
Violmeasur:	Not Reported	Unitmeasur:	Not Reported
State mcl:	Not Reported	Cmpbdt:	06/01/2008
Cmpedt:	06/30/2008		

Violations Information:

Violoation id:	0802528	Orig cd:	S
State:	CA	Viol fy:	2007
Contamcd:	3100		
Contamnm:	Coliform (TCR)		
Viol code:	23		
Viol name:	Monitoring, Routine Major (TCR)		
Rule code:	110		
Rule name:	TCR		
Violmeasur:	Not Reported	Unitmeasur:	Not Reported
State mcl:	Not Reported	Cmpbdt:	10/01/2007
Cmpedt:	10/31/2007		

Violations Information:

Violoation id:	0501372	Orig cd:	S
State:	CA	Viol fy:	2004
Contamcd:	3100		
Contamnm:	Coliform (TCR)		
Viol code:	23		
Viol name:	Monitoring, Routine Major (TCR)		
Rule code:	110		
Rule name:	TCR		
Violmeasur:	Not Reported	Unitmeasur:	Not Reported
State mcl:	Not Reported	Cmpbdt:	11/01/2004
Cmpedt:	11/30/2004		

Violations Information:

Violoation id:	0400993	Orig cd:	S
State:	CA	Viol fy:	2004
Contamcd:	3100		
Contamnm:	Coliform (TCR)		
Viol code:	23		
Viol name:	Monitoring, Routine Major (TCR)		
Rule code:	110		
Rule name:	TCR		
Violmeasur:	Not Reported	Unitmeasur:	Not Reported
State mcl:	Not Reported	Cmpbdt:	02/01/2004
Cmpedt:	02/29/2004		

Violations Information:

Violoation id:	0400986	Orig cd:	S
State:	CA	Viol fy:	2004
Contamcd:	3100		
Contamnm:	Coliform (TCR)		
Viol code:	23		
Viol name:	Monitoring, Routine Major (TCR)		
Rule code:	110		
Rule name:	TCR		
Violmeasur:	Not Reported	Unitmeasur:	Not Reported
State mcl:	Not Reported	Cmpbdt:	01/01/2004
Cmpedt:	01/31/2004		

Violations Information:

Violoation id:	0400975	Orig cd:	S
State:	CA	Viol fy:	2003
Contamcd:	3100		
Contamnm:	Coliform (TCR)		
Viol code:	23		
Viol name:	Monitoring, Routine Major (TCR)		
Rule code:	110		
Rule name:	TCR		
Violmeasur:	Not Reported	Unitmeasur:	Not Reported

State mcl: Not Reported
Cmpbdt: 12/01/2003
Cmpedt: 12/31/2003

PWS ID: CA3700291
Date Initiated: Not Reported
Date Deactivated: Not Reported
PWS Name: OCOTILLO OASIS MOBILE HOME PARK
BORREGO SPRINGS, CA 92004

Addressee / Facility: System Owner/Responsible Party
OCOTILLO OASIS MOBILE HOME PRK
P O BOX 60
BONSALL, CA 92003

Facility Latitude: 33 17 20
Facility Longitude: 117 13 28
City Served: Not Reported
Treatment Class: Untreated
Population: 182

Violations information not reported.

ENFORCEMENT INFORMATION:

Truedate: 03/31/2009
Pwsid: CA3700291
Pwsname: OCOTILLO OASIS MOBILE HOME PARK
Retpopsrvd: 100
Pwstypecod: C
Vioid: 0400975
Contaminant: COLIFORM (TCR)
Viol. Type: Monitoring, Routine Major (TCR)
Complperbe: 12/1/2003 0:00:00
Complperen: 12/31/2003 0:00:00
Enfdate: 1/13/2004 0:00:00
Enf action: State AO (w/o Penalty) Issued
Violmeasur: Not Reported

Truedate: 03/31/2009
Pwsid: CA3700291
Pwsname: OCOTILLO OASIS MOBILE HOME PARK
Retpopsrvd: 100
Pwstypecod: C
Vioid: 0400986
Contaminant: COLIFORM (TCR)
Viol. Type: Monitoring, Routine Major (TCR)
Complperbe: 1/1/2004 0:00:00
Complperen: 1/31/2004 0:00:00
Enfdate: 2/13/2004 0:00:00
Enf action: State AO (w/o Penalty) Issued
Violmeasur: Not Reported

Truedate: 03/31/2009
Pwsid: CA3700291
Pwsname: OCOTILLO OASIS MOBILE HOME PARK
Retpopsrvd: 100
Pwstypecod: C
Vioid: 0400993
Contaminant: COLIFORM (TCR)
Viol. Type: Monitoring, Routine Major (TCR)
Complperbe: 2/1/2004 0:00:00
Complperen: 2/29/2004 0:00:00
Enfdate: 3/11/2004 0:00:00
Enf action: State AO (w/o Penalty) Issued
Violmeasur: Not Reported

Truedate: 03/31/2009
Pwsid: CA3700291
Pwsname: OCOTILLO OASIS MOBILE HOME PARK
Retpopsrvd: 100
Pwstypecod: C
Vioid: 0501372
Contaminant: COLIFORM (TCR)
Viol. Type: Monitoring, Routine Major (TCR)
Complperbe: 11/1/2004 0:00:00
Complperen: 11/30/2004 0:00:00
Enfdate: 12/14/2004 0:00:00
Enf action: State AO (w/o Penalty) Issued
Violmeasur: Not Reported

Truedate:	03/31/2009	Pwsid:	CA3700291
Pwsname:	OCOTILLO OASIS MOBILE HOME PARK		
Retpopsrvd:	100	Pwstypecod:	C
Vioid:	0802690	Contaminant:	GROSS ALPHA, EXCL. RADON & U
Viol. Type:	3		
Complperbe:	6/1/2008 0:00:00		
Complperen:	6/30/2008 0:00:00	Enfdate:	7/9/2008 0:00:00
Enf action:	State AO (w/o Penalty) Issued		
Violmeasur:	Not Reported		

Truedate:	03/31/2009	Pwsid:	CA3700291
Pwsname:	OCOTILLO OASIS MOBILE HOME PARK		
Retpopsrvd:	100	Pwstypecod:	C
Vioid:	0802794	Contaminant:	COLIFORM (TCR)
Viol. Type:	Monitoring, Routine Major (TCR)		
Complperbe:	9/1/2008 0:00:00		
Complperen:	9/30/2008 0:00:00	Enfdate:	No Enf Action as of
Enf action:	7/8/2009 0:00:00		
Violmeasur:	Not Reported		

Truedate:	03/31/2009	Pwsid:	CA3700291
Pwsname:	OCOTILLO OASIS MOBILE HOME PARK		
Retpopsrvd:	100	Pwstypecod:	C
Vioid:	0902840	Contaminant:	COLIFORM (TCR)
Viol. Type:	Monitoring, Routine Major (TCR)		
Complperbe:	11/1/2008 0:00:00		
Complperen:	11/30/2008 0:00:00	Enfdate:	12/11/2008 0:00:00
Enf action:	State AO (w/o Penalty) Issued		
Violmeasur:	Not Reported		

System Name:	OCOTILLO OASIS MOBILE HOME PARK		
Violation Type:	Monitoring, Routine Major (TCR)		
Contaminant:	COLIFORM (TCR)		
Compliance Period:	12/1/2003 0:00:00 - 12/31/2003 0:00:00		
Violation ID:	0400975		
Enforcement Date:	4/12/2007 0:00:00	Enf. Action:	Not Reported

System Name:	OCOTILLO OASIS MOBILE HOME PARK		
Violation Type:	Monitoring, Routine Major (TCR)		
Contaminant:	COLIFORM (TCR)		
Compliance Period:	12/1/2003 0:00:00 - 12/31/2003 0:00:00		
Violation ID:	0400975		
Enforcement Date:	1/13/2004 0:00:00	Enf. Action:	State AO (w/o Penalty) Issued

System Name:	OCOTILLO OASIS MOBILE HOME PARK		
Violation Type:	Monitoring, Routine Major (TCR)		
Contaminant:	COLIFORM (TCR)		
Compliance Period:	01/01/04 - 01/31/04		
Violation ID:	0400986		
Enforcement Date:	02/13/04	Enf. Action:	State AO (w/o Penalty) Issued

System Name:	OCOTILLO OASIS MOBILE HOME PARK		
Violation Type:	Monitoring, Routine Major (TCR)		
Contaminant:	COLIFORM (TCR)		
Compliance Period:	1/1/2004 0:00:00 - 1/31/2004 0:00:00		
Violation ID:	0400986		
Enforcement Date:	2/13/2004 0:00:00	Enf. Action:	State AO (w/o Penalty) Issued

ENFORCEMENT INFORMATION:

System Name:	OCOTILLO OASIS MOBILE HOME PARK		
Violation Type:	Monitoring, Routine Major (TCR)		
Contaminant:	COLIFORM (TCR)		
Compliance Period:	2/1/2004 0:00:00 - 2/29/2004 0:00:00		
Violation ID:	0400993		
Enforcement Date:	3/11/2004 0:00:00	Enf. Action:	State AO (w/o Penalty) Issued
System Name:	OCOTILLO OASIS MOBILE HOME PARK		
Violation Type:	Monitoring, Routine Major (TCR)		
Contaminant:	COLIFORM (TCR)		
Compliance Period:	02/01/04 - 02/29/04		
Violation ID:	0400993		
Enforcement Date:	03/11/04	Enf. Action:	State AO (w/o Penalty) Issued
System Name:	OCOTILLO OASIS MOBILE HOME PARK		
Violation Type:	Monitoring, Routine Major (TCR)		
Contaminant:	COLIFORM (TCR)		
Compliance Period:	11/1/2004 0:00:00 - 11/30/2004 0:00:00		
Violation ID:	0501372		
Enforcement Date:	12/14/2004 0:00:00	Enf. Action:	State AO (w/o Penalty) Issued
System Name:	OCOTILLO OASIS MOBILE HOME PARK		
Violation Type:	Monitoring, Routine Major (TCR)		
Contaminant:	COLIFORM (TCR)		
Compliance Period:	11/01/04 - 11/30/04		
Violation ID:	0501372		
Enforcement Date:	12/14/04	Enf. Action:	State AO (w/o Penalty) Issued

CONTACT INFORMATION:

Name:	OCOTILLO OASIS MOBILE HOME PARK	Population:	100
Contact:	STEVE MASCARO	Phone:	Not Reported
Address:	133 SEEMAN DR		
Address 2:	ENCINITAS		
	CA, 92 76094		

CP330
SE
2 - 3 Miles
Higher

FED USGS **USGS40000131779**

Org. Identifier:	USGS-CA		
Formal name:	USGS California Water Science Center		
Monloc Identifier:	USGS-331639117083701		
Monloc name:	010S003W25J001S		
Monloc type:	Well		
Monloc desc:	Not Reported		
Huc code:	18070303	Drainagearea value:	Not Reported
Drainagearea Units:	Not Reported	Contrib drainagearea:	Not Reported
Contrib drainagearea units:	Not Reported	Latitude:	33.2775345
Longitude:	-117.144477	Sourcemap scale:	Not Reported
Horiz Acc measure:	Unknown	Horiz Acc measure units:	Unknown
Horiz Collection method:	Interpolated from map		
Horiz coord refsys:	NAD83	Vert measure val:	420.00
Vert measure units:	feet	Vertacc measure val:	10
Vert accmeasure units:	feet		
Vertcollection method:	Interpolated from topographic map		
Vert coord refsys:	NGVD29	Countrycode:	US
Aquifername:	Other aquifers		
Formation type:	Not Reported		

Aquifer type:	Not Reported		
Construction date:	Not Reported	Welldepth:	46
Welldepth units:	ft	Wellholedepth:	Not Reported
Wellholedepth units:	Not Reported		

Ground-water levels, Number of Measurements: 1

Date	Feet below Surface	Feet to Sealevel
1966-11-01	6.00	

CQ331
WSW
2 - 3 Miles
Lower

FED USGS **USGS40000131823**

Org. Identifier:	USGS-CA		
Formal name:	USGS California Water Science Center		
Monloc Identifier:	USGS-331654117131201		
Monloc name:	010S003W30H001S		
Monloc type:	Well		
Monloc desc:	Not Reported		
Huc code:	18070303	Drainagearea value:	Not Reported
Drainagearea Units:	Not Reported	Contrib drainagearea:	Not Reported
Contrib drainagearea units:	Not Reported	Latitude:	33.2817007
Longitude:	-117.2208679	Sourcemap scale:	Not Reported
Horiz Acc measure:	Unknown	Horiz Acc measure units:	Unknown
Horiz Collection method:	Interpolated from map		
Horiz coord refsys:	NAD83	Vert measure val:	170.00
Vert measure units:	feet	Vertacc measure val:	10
Vert accmeasure units:	feet		
Vertcollection method:	Interpolated from topographic map		
Vert coord refsys:	NGVD29	Countrycode:	US
Aquifername:	California Coastal Basin aquifers		
Formation type:	Not Reported		
Aquifer type:	Not Reported		
Construction date:	Not Reported	Welldepth:	30
Welldepth units:	ft	Wellholedepth:	Not Reported
Wellholedepth units:	Not Reported		

Ground-water levels, Number of Measurements: 3

Date	Feet below Surface	Feet to Sealevel	Date	Feet below Surface	Feet to Sealevel
1966-10-13	29.42		1966-10-01	29.00	
1930-01-16	27.0				

CR332
West
2 - 3 Miles
Lower

FED USGS **USGS40000132185**

Org. Identifier:	USGS-CA		
Formal name:	USGS California Water Science Center		
Monloc Identifier:	USGS-331830117134001		
Monloc name:	010S003W18H002S		
Monloc type:	Well		
Monloc desc:	Not Reported		
Huc code:	18070303	Drainagearea value:	Not Reported
Drainagearea Units:	Not Reported	Contrib drainagearea:	Not Reported
Contrib drainagearea units:	Not Reported	Latitude:	33.3083664
Longitude:	-117.2286459	Sourcemap scale:	Not Reported

Horiz Acc measure:	Unknown	Horiz Acc measure units:	Unknown
Horiz Collection method:	Interpolated from map		
Horiz coord refsys:	NAD83	Vert measure val:	210.00
Vert measure units:	feet	Vertacc measure val:	10
Vert accmeasure units:	feet		
Vertcollection method:	Interpolated from topographic map		
Vert coord refsys:	NGVD29	Countrycode:	US
Aquifername:	Other aquifers		
Formation type:	Not Reported		
Aquifer type:	Not Reported		
Construction date:	19600101	Welldepth:	45
Welldepth units:	ft	Wellholedepth:	Not Reported
Wellholedepth units:	Not Reported		

Ground-water levels, Number of Measurements: 1

Date	Feet below Surface	Feet to Sealevel
1966-10-01	2.00	

333
ESE **FED USGS** **USGS40000131880**
2 - 3 Miles
Higher

Org. Identifier:	USGS-CA		
Formal name:	USGS California Water Science Center		
Monloc Identifier:	USGS-331710117081201		
Monloc name:	010S002W19N001S		
Monloc type:	Well		
Monloc desc:	Not Reported		
Huc code:	18070303	Drainagearea value:	Not Reported
Drainagearea Units:	Not Reported	Contrib drainagearea:	Not Reported
Contrib drainagearea units:	Not Reported	Latitude:	33.2861453
Longitude:	-117.1375323	Sourcemap scale:	Not Reported
Horiz Acc measure:	Unknown	Horiz Acc measure units:	Unknown
Horiz Collection method:	Interpolated from map		
Horiz coord refsys:	NAD83	Vert measure val:	600.00
Vert measure units:	feet	Vertacc measure val:	10
Vert accmeasure units:	feet		
Vertcollection method:	Interpolated from topographic map		
Vert coord refsys:	NGVD29	Countrycode:	US
Aquifername:	Other aquifers		
Formation type:	Not Reported		
Aquifer type:	Not Reported		
Construction date:	Not Reported	Welldepth:	Not Reported
Welldepth units:	Not Reported	Wellholedepth:	Not Reported
Wellholedepth units:	Not Reported		

Ground-water levels, Number of Measurements: 1

Date	Feet below Surface	Feet to Sealevel
1967-02-01	3.00	

334
NW **FED USGS** **USGS40000132439**
2 - 3 Miles
Higher

Org. Identifier:	USGS-CA		
Formal name:	USGS California Water Science Center		
Monloc Identifier:	USGS-331950117125901		
Monloc name:	010S003W05Q003S		
Monloc type:	Well		
Monloc desc:	Not Reported		
Huc code:	18070303	Drainagearea value:	Not Reported
Drainagearea Units:	Not Reported	Contrib drainagearea:	Not Reported
Contrib drainagearea units:	Not Reported	Latitude:	33.330588
Longitude:	-117.2172566	Sourcemap scale:	Not Reported
Horiz Acc measure:	1	Horiz Acc measure units:	seconds
Horiz Collection method:	Interpolated from map		
Horiz coord refsys:	NAD83	Vert measure val:	518.00
Vert measure units:	feet	Vertacc measure val:	10
Vert accmeasure units:	feet		
Vertcollection method:	Interpolated from topographic map		
Vert coord refsys:	NGVD29	Countrycode:	US
Aquifername:	Other aquifers		
Formation type:	Not Reported		
Aquifer type:	Not Reported		
Construction date:	19560101	Welldepth:	49
Welldepth units:	ft	Wellholedepth:	Not Reported
Wellholedepth units:	Not Reported		

Ground-water levels, Number of Measurements: 0

CM335
WSW
2 - 3 Miles
Lower

FED USGS **USGS40000131929**

Org. Identifier:	USGS-CA		
Formal name:	USGS California Water Science Center		
Monloc Identifier:	USGS-331722117133001		
Monloc name:	010S003W20N002S		
Monloc type:	Well		
Monloc desc:	Not Reported		
Huc code:	18070303	Drainagearea value:	Not Reported
Drainagearea Units:	Not Reported	Contrib drainagearea:	Not Reported
Contrib drainagearea units:	Not Reported	Latitude:	33.2894782
Longitude:	-117.225868	Sourcemap scale:	Not Reported
Horiz Acc measure:	Unknown	Horiz Acc measure units:	Unknown
Horiz Collection method:	Interpolated from map		
Horiz coord refsys:	NAD83	Vert measure val:	170.00
Vert measure units:	feet	Vertacc measure val:	10
Vert accmeasure units:	feet		
Vertcollection method:	Interpolated from topographic map		
Vert coord refsys:	NGVD29	Countrycode:	US
Aquifername:	California Coastal Basin aquifers		
Formation type:	Not Reported		
Aquifer type:	Not Reported		
Construction date:	Not Reported	Welldepth:	Not Reported
Welldepth units:	Not Reported	Wellholedepth:	Not Reported
Wellholedepth units:	Not Reported		

Ground-water levels, Number of Measurements: 0

GEOCHECK® - PHYSICAL SETTING SOURCE MAP FINDINGS

Map ID
Direction
Distance
Elevation | Database | EDR ID Number

336
NW
2 - 3 Miles
Higher

FED USGS **USGS40000132429**

Org. Identifier:	USGS-CA		
Formal name:	USGS California Water Science Center		
Monloc Identifier:	USGS-331946117130401		
Monloc name:	010S003W05P001S		
Monloc type:	Well		
Monloc desc:	Not Reported		
Huc code:	18070303	Drainagearea value:	Not Reported
Drainagearea Units:	Not Reported	Contrib drainagearea:	Not Reported
Contrib drainagearea units:	Not Reported	Latitude:	33.3294769
Longitude:	-117.2186456	Sourcemap scale:	Not Reported
Horiz Acc measure:	1	Horiz Acc measure units:	seconds
Horiz Collection method:	Interpolated from map		
Horiz coord refsys:	NAD83	Vert measure val:	520.00
Vert measure units:	feet	Vertacc measure val:	10
Vert accmeasure units:	feet		
Vertcollection method:	Interpolated from topographic map		
Vert coord refsys:	NGVD29	Countrycode:	US
Aquifername:	Other aquifers		
Formation type:	Not Reported		
Aquifer type:	Not Reported		
Construction date:	Not Reported	Welldepth:	Not Reported
Welldepth units:	Not Reported	Wellholedepth:	Not Reported
Wellholedepth units:	Not Reported		

Ground-water levels, Number of Measurements: 1

Date	Feet below Surface	Feet to Sealevel
1966-08-01	2.00	

337
NW
2 - 3 Miles
Higher

FED USGS **USGS40000132501**

Org. Identifier:	USGS-CA		
Formal name:	USGS California Water Science Center		
Monloc Identifier:	USGS-332012117123201		
Monloc name:	010S003W05H003S		
Monloc type:	Well		
Monloc desc:	Not Reported		
Huc code:	18070303	Drainagearea value:	Not Reported
Drainagearea Units:	Not Reported	Contrib drainagearea:	Not Reported
Contrib drainagearea units:	Not Reported	Latitude:	33.3366989
Longitude:	-117.2097564	Sourcemap scale:	Not Reported
Horiz Acc measure:	1	Horiz Acc measure units:	seconds
Horiz Collection method:	Interpolated from map		
Horiz coord refsys:	NAD83	Vert measure val:	540.00
Vert measure units:	feet	Vertacc measure val:	10
Vert accmeasure units:	feet		
Vertcollection method:	Interpolated from topographic map		
Vert coord refsys:	NGVD29	Countrycode:	US
Aquifername:	Other aquifers		
Formation type:	Not Reported		

Aquifer type: Not Reported
Construction date: 19510101 Welldepth: 70
Welldepth units: ft Wellholedepth: Not Reported
Wellholedepth units: Not Reported

Ground-water levels, Number of Measurements: 2

Date	Feet below Surface	Feet to Sealevel	Date	Feet below Surface	Feet to Sealevel
1966-08-18	17.19				
Note: The site was being pumped.					
1951-07-05	29				

CP338
SE **FED USGS** **USGS40000131781**
2 - 3 Miles
Higher

Org. Identifier: USGS-CA
Formal name: USGS California Water Science Center
Monloc Identifier: USGS-331640117083401
Monloc name: 010S003W25J002S
Monloc type: Well
Monloc desc: Not Reported
Huc code: 18070303 Drainagearea value: Not Reported
Drainagearea Units: Not Reported Contrib drainagearea: Not Reported
Contrib drainagearea units: Not Reported Latitude: 33.2778122
Longitude: -117.1436436 Sourcemap scale: Not Reported
Horiz Acc measure: Unknown Horiz Acc measure units: Unknown
Horiz Collection method: Interpolated from map
Horiz coord refsys: NAD83 Vert measure val: 420.00
Vert measure units: feet Vertacc measure val: 10
Vert accmeasure units: feet
Vertcollection method: Interpolated from topographic map
Vert coord refsys: NGVD29 Countrycode: US
Aquifername: Other aquifers
Formation type: Not Reported
Aquifer type: Not Reported
Construction date: Not Reported Welldepth: 59
Welldepth units: ft Wellholedepth: Not Reported
Wellholedepth units: Not Reported

Ground-water levels, Number of Measurements: 1

Date	Feet below Surface	Feet to Sealevel
1966-11-01	4.00	

CR339
West **FED USGS** **USGS40000132213**
2 - 3 Miles
Lower

Org. Identifier: USGS-CA
Formal name: USGS California Water Science Center
Monloc Identifier: USGS-331834117134101
Monloc name: 010S003W18H001S
Monloc type: Well
Monloc desc: Not Reported
Huc code: 18070303 Drainagearea value: Not Reported
Drainagearea Units: Not Reported Contrib drainagearea: Not Reported
Contrib drainagearea units: Not Reported Latitude: 33.3094775
Longitude: -117.2289237 Sourcemap scale: Not Reported

Horiz Acc measure:	Unknown	Horiz Acc measure units:	Unknown
Horiz Collection method:	Interpolated from map		
Horiz coord refsys:	NAD83	Vert measure val:	220.00
Vert measure units:	feet	Vertacc measure val:	10
Vert accmeasure units:	feet		
Vertcollection method:	Interpolated from topographic map		
Vert coord refsys:	NGVD29	Countrycode:	US
Aquifername:	Other aquifers		
Formation type:	Not Reported		
Aquifer type:	Not Reported		
Construction date:	Not Reported	Welldepth:	Not Reported
Welldepth units:	Not Reported	Wellholedepth:	Not Reported
Wellholedepth units:	Not Reported		

Ground-water levels, Number of Measurements: 0

CO340
SSE **FED USGS** **USGS40000131639**
2 - 3 Miles
Higher

Org. Identifier:	USGS-CA		
Formal name:	USGS California Water Science Center		
Monloc Identifier:	USGS-331602117093101		
Monloc name:	010S003W35A001S		
Monloc type:	Well		
Monloc desc:	Not Reported		
Huc code:	18070303	Drainagearea value:	Not Reported
Drainagearea Units:	Not Reported	Contrib drainagearea:	Not Reported
Contrib drainagearea units:	Not Reported	Latitude:	33.2672569
Longitude:	-117.1594774	Sourcemap scale:	Not Reported
Horiz Acc measure:	Unknown	Horiz Acc measure units:	Unknown
Horiz Collection method:	Interpolated from map		
Horiz coord refsys:	NAD83	Vert measure val:	285.00
Vert measure units:	feet	Vertacc measure val:	10
Vert accmeasure units:	feet		
Vertcollection method:	Interpolated from topographic map		
Vert coord refsys:	NGVD29	Countrycode:	US
Aquifername:	Other aquifers		
Formation type:	Not Reported		
Aquifer type:	Not Reported		
Construction date:	Not Reported	Welldepth:	67
Welldepth units:	ft	Wellholedepth:	Not Reported
Wellholedepth units:	Not Reported		

Ground-water levels, Number of Measurements: 1

Date	Feet below Surface	Feet to Sealevel
1966-11-01	53.00	

CQ341
WSW **CA WELLS** **CADW60000016045**
2 - 3 Miles
Lower

Objectid:	16045
Latitude:	33.2817
Longitude:	-117.2218
Site code:	332817N1172218W001
State well numbe:	10S03W30H001S
Local well name:	''
Well use id:	6
Well use descrip:	Unknown
County id:	37
County name:	San Diego
Basin code:	'9-7'
Basin desc:	San Luis Rey Valley
Dwr region id:	80238
Dwr region:	Southern Region Office
Site id:	CADW60000016045

342
SE **FED USGS** **USGS40000131788**
2 - 3 Miles
Higher

Org. Identifier:	USGS-CA		
Formal name:	USGS California Water Science Center		
Monloc Identifier:	USGS-331644117082701		
Monloc name:	010S003W25H001S		
Monloc type:	Well		
Monloc desc:	Not Reported		
Huc code:	18070303	Drainagearea value:	Not Reported
Drainagearea Units:	Not Reported	Contrib drainagearea:	Not Reported
Contrib drainagearea units:	Not Reported	Latitude:	33.2789233
Longitude:	-117.141699	Sourcemap scale:	Not Reported
Horiz Acc measure:	Unknown	Horiz Acc measure units:	Unknown
Horiz Collection method:	Interpolated from map		
Horiz coord refsys:	NAD83	Vert measure val:	435.00
Vert measure units:	feet	Vertacc measure val:	10
Vert accmeasure units:	feet		
Vertcollection method:	Interpolated from topographic map		
Vert coord refsys:	NGVD29	Countrycode:	US
Aquifername:	Other aquifers		
Formation type:	Not Reported		
Aquifer type:	Not Reported		
Construction date:	Not Reported	Welldepth:	8
Welldepth units:	ft	Wellholedepth:	Not Reported
Wellholedepth units:	Not Reported		

Ground-water levels, Number of Measurements: 1

Date	Feet below Surface	Feet to Sealevel
1966-11-01	1.00	

CS343
WSW **FED USGS** **USGS40000131846**
2 - 3 Miles
Lower

Org. Identifier:	USGS-CA		
Formal name:	USGS California Water Science Center		
Monloc Identifier:	USGS-331700117132201		
Monloc name:	010S003W29D002S		
Monloc type:	Well		
Monloc desc:	Not Reported		
Huc code:	18070303	Drainagearea value:	Not Reported
Drainagearea Units:	Not Reported	Contrib drainagearea:	Not Reported
Contrib drainagearea units:	Not Reported	Latitude:	33.2833673
Longitude:	-117.2236458	Sourcemap scale:	Not Reported
Horiz Acc measure:	Unknown	Horiz Acc measure units:	Unknown
Horiz Collection method:	Interpolated from map		
Horiz coord refsys:	NAD83	Vert measure val:	151.00
Vert measure units:	feet	Vertacc measure val:	10
Vert accmeasure units:	feet		
Vertcollection method:	Interpolated from topographic map		
Vert coord refsys:	NGVD29	Countrycode:	US
Aquifername:	California Coastal Basin aquifers		
Formation type:	Not Reported		
Aquifer type:	Not Reported		
Construction date:	Not Reported	Welldepth:	Not Reported
Welldepth units:	Not Reported	Wellholedepth:	Not Reported
Wellholedepth units:	Not Reported		

Ground-water levels, Number of Measurements: 2

Date	Feet below Surface	Feet to Sealevel	Date	Feet below Surface	Feet to Sealevel
1971-10-15	7.68		1966-08-10	15.1	

344
WSW
2 - 3 Miles
Lower

FED USGS **USGS40000131955**

Org. Identifier:	USGS-CA		
Formal name:	USGS California Water Science Center		
Monloc Identifier:	USGS-331728117133801		
Monloc name:	010S003W19J001S		
Monloc type:	Well		
Monloc desc:	Not Reported		
Huc code:	18070303	Drainagearea value:	Not Reported
Drainagearea Units:	Not Reported	Contrib drainagearea:	Not Reported
Contrib drainagearea units:	Not Reported	Latitude:	33.2911448
Longitude:	-117.2280904	Sourcemap scale:	Not Reported
Horiz Acc measure:	Unknown	Horiz Acc measure units:	Unknown
Horiz Collection method:	Interpolated from map		
Horiz coord refsys:	NAD83	Vert measure val:	175.00
Vert measure units:	feet	Vertacc measure val:	10
Vert accmeasure units:	feet		
Vertcollection method:	Interpolated from topographic map		
Vert coord refsys:	NGVD29	Countrycode:	US
Aquifername:	California Coastal Basin aquifers		
Formation type:	Not Reported		

Aquifer type:	Not Reported		
Construction date:	Not Reported	Welldepth:	20
Welldepth units:	ft	Wellholedepth:	Not Reported
Wellholedepth units:	Not Reported		

Ground-water levels, Number of Measurements: 1

Date	Feet below Surface	Feet to Sealevel
1966-10-01	2.00	

CT345
NE
2 - 3 Miles
Higher

CA WELLS **CADW60000032696**

Objectid:	32696
Latitude:	33.3342
Longitude:	-117.1462
Site code:	333342N1171462W001
State well numbe:	10S03W01Z004S
Local well name:	’’
Well use id:	6
Well use descrip:	Unknown
County id:	37
County name:	San Diego
Basin code:	’9-7’
Basin desc:	San Luis Rey Valley
Dwr region id:	80238
Dwr region:	Southern Region Office
Site id:	CADW60000032696

CT346
NE
2 - 3 Miles
Higher

FED USGS **USGS40000132476**

Org. Identifier:	USGS-CA		
Formal name:	USGS California Water Science Center		
Monloc Identifier:	USGS-332003117084301		
Monloc name:	010S003W01Z004S		
Monloc type:	Well		
Monloc desc:	Not Reported		
Huc code:	18070303	Drainagearea value:	Not Reported
Drainagearea Units:	Not Reported	Contrib drainagearea:	Not Reported
Contrib drainagearea units:	Not Reported	Latitude:	33.3341994
Longitude:	-117.1461434	Sourcemap scale:	Not Reported
Horiz Acc measure:	1	Horiz Acc measure units:	seconds
Horiz Collection method:	Interpolated from map		
Horiz coord refsys:	NAD83	Vert measure val:	237.00
Vert measure units:	feet	Vertacc measure val:	.5
Vert accmeasure units:	feet		
Vertcollection method:	Level or other surveying method		
Vert coord refsys:	NGVD29	Countrycode:	US
Aquifername:	California Coastal Basin aquifers		
Formation type:	Not Reported		

GEOCHECK® - PHYSICAL SETTING SOURCE MAP FINDINGS

Aquifer type:	Not Reported		
Construction date:	Not Reported	Welldepth:	Not Reported
Welldepth units:	Not Reported	Wellholedepth:	Not Reported
Wellholedepth units:	Not Reported		

Ground-water levels, Number of Measurements: 94

Date	Feet below Surface	Feet to Sealevel	Date	Feet below Surface	Feet to Sealevel
1952-11-17	16.32		1952-04-21	7.20	
1952-01-11	18.90		1951-10-08	20.00	
1951-07-17	15.50		1951-04-05	11.42	
1951-01-03	11.23		1950-10-09	10.74	
1950-07-10	9.34		1950-04-03	8.75	
1950-01-03	12.11		1949-10-03	11.20	
1949-07-05	8.51		1949-04-04	7.45	
1949-01-03	9.84		1948-10-04	9.34	
1948-08-17	9.19		1948-07-12	8.95	
1948-04-05	8.91		1948-01-05	12.73	
1947-10-06	11.3		1947-07-07	8.5	
1947-04-07	7.5		1947-01-06	7.2	
1946-10-07	8.40		1946-07-02	7.67	
1946-04-04	6.80		1946-01-07	6.71	
1945-10-02	7.38		1945-07-02	7.22	
1945-04-02	6.20		1945-01-01	6.52	
1944-10-02	6.88		1944-07-03	6.83	
1944-04-03	6.22		1944-01-18	6.13	
1943-12-14	6.01		1943-11-16	6.42	
1943-10-12	6.58		1943-09-14	6.67	
1943-08-17	6.70		1943-07-14	6.62	
1943-06-15	6.49		1943-05-14	6.32	
1943-04-12	5.84		1943-03-15	5.53	
1943-02-15	5.82		1943-01-18	6.20	
1942-12-14	6.47		1942-11-16	6.55	
1942-10-19	6.67		1942-09-14	6.81	
1942-08-24	6.85		1942-07-13	6.78	
1942-06-15	6.62		1942-05-18	6.44	
1942-04-15	6.13		1942-03-18	5.82	
1942-02-16	6.15		1942-01-12	5.84	
1941-12-15	5.97		1941-11-17	6.02	
1941-10-13	6.43		1941-09-15	6.52	
1941-08-18	6.58		1941-07-14	6.55	
1941-06-16	6.32		1941-05-12	5.85	
1941-04-14	5.01		1941-03-17	4.50	
1941-02-17	5.12		1941-01-17	5.40	
1940-12-16	5.29		1940-11-18	5.41	
1940-10-14	6.55		1940-09-16	6.51	
1940-08-12	6.37		1940-07-15	6.06	
1940-06-17	5.65		1940-05-13	5.53	
1940-04-15	5.33		1940-03-18	5.23	
1940-02-12	4.95		1940-01-15	4.87	
1939-12-18	5.25		1939-11-13	5.31	
1939-10-16	5.53		1939-09-15	5.99	
1939-08-14	6.03		1939-07-14	5.79	
1939-06-16	5.58		1939-05-16	5.33	
1939-05-15	5.31		1939-04-14	5.17	

GEOCHECK® - PHYSICAL SETTING SOURCE MAP FINDINGS

Map ID
Direction
Distance
Elevation | Database | EDR ID Number

CU347
West
2 - 3 Miles
Lower

FED USGS **USGS40000132242**

Org. Identifier:	USGS-CA		
Formal name:	USGS California Water Science Center		
Monloc Identifier:	USGS-331841117134501		
Monloc name:	010S003W18A001S		
Monloc type:	Well		
Monloc desc:	Not Reported		
Huc code:	18070303	Drainagearea value:	Not Reported
Drainagearea Units:	Not Reported	Contrib drainagearea:	Not Reported
Contrib drainagearea units:	Not Reported	Latitude:	33.3114219
Longitude:	-117.2300348	Sourcemap scale:	Not Reported
Horiz Acc measure:	Unknown	Horiz Acc measure units:	Unknown
Horiz Collection method:	Interpolated from map		
Horiz coord refsys:	NAD83	Vert measure val:	222.00
Vert measure units:	feet	Vertacc measure val:	10
Vert accmeasure units:	feet		
Vertcollection method:	Interpolated from topographic map		
Vert coord refsys:	NGVD29	Countrycode:	US
Aquifername:	Other aquifers		
Formation type:	Not Reported		
Aquifer type:	Not Reported		
Construction date:	Not Reported	Welldepth:	Not Reported
Welldepth units:	Not Reported	Wellholedepth:	Not Reported
Wellholedepth units:	Not Reported		

Ground-water levels, Number of Measurements: 1

Date	Feet below Surface	Feet to Sealevel
1966-10-01	4.00	

CS348
WSW
2 - 3 Miles
Lower

CA WELLS **CADW60000027966**

Objectid:	27966
Latitude:	33.2834
Longitude:	-117.2246
Site code:	332834N1172246W001
State well numbe:	10S03W29D002S
Local well name:	''
Well use id:	6
Well use descrip:	Unknown
County id:	37
County name:	San Diego
Basin code:	'9-7'
Basin desc:	San Luis Rey Valley
Dwr region id:	80238
Dwr region:	Southern Region Office
Site id:	CADW60000027966

GEOCHECK® - PHYSICAL SETTING SOURCE MAP FINDINGS

Map ID
Direction
Distance
Elevation | Database | EDR ID Number

CV349
NE
2 - 3 Miles
Higher

CA WELLS **CADW60000032692**

Objectid:	32692
Latitude:	33.3356
Longitude:	-117.1473
Site code:	333356N1171473W001
State well numbe:	10S03W01K001S
Local well name:	''
Well use id:	6
Well use descrip:	Unknown
County id:	37
County name:	San Diego
Basin code:	'9-7'
Basin desc:	San Luis Rey Valley
Dwr region id:	80238
Dwr region:	Southern Region Office
Site id:	CADW60000032692

350
WSW
2 - 3 Miles
Lower

FED USGS **USGS40000131818**

Org. Identifier:	USGS-CA		
Formal name:	USGS California Water Science Center		
Monloc Identifier:	USGS-331653117132201		
Monloc name:	010S003W29E004S		
Monloc type:	Well		
Monloc desc:	Not Reported		
Huc code:	18070303	Drainagearea value:	Not Reported
Drainagearea Units:	Not Reported	Contrib drainagearea:	Not Reported
Contrib drainagearea units:	Not Reported	Latitude:	33.2814229
Longitude:	-117.2236458	Sourcemap scale:	Not Reported
Horiz Acc measure:	Unknown	Horiz Acc measure units:	Unknown
Horiz Collection method:	Interpolated from map		
Horiz coord refsys:	NAD83	Vert measure val:	150.00
Vert measure units:	feet	Vertacc measure val:	10
Vert accmeasure units:	feet		
Vertcollection method:	Interpolated from topographic map		
Vert coord refsys:	NGVD29	Countrycode:	US
Aquifername:	California Coastal Basin aquifers		
Formation type:	Not Reported		
Aquifer type:	Not Reported		
Construction date:	Not Reported	Welldepth:	Not Reported
Welldepth units:	Not Reported	Wellholedepth:	Not Reported
Wellholedepth units:	Not Reported		

Ground-water levels, Number of Measurements: 0

CV351
NE
2 - 3 Miles
Higher

CA WELLS **CADW60000000730**

Objectid:	730
Latitude:	33.3364
Longitude:	-117.1476
Site code:	333364N1171476W001
State well numbe:	10S03W01G002S
Local well name:	''
Well use id:	6
Well use descrip:	Unknown
County id:	37
County name:	San Diego
Basin code:	'9-7'
Basin desc:	San Luis Rey Valley
Dwr region id:	80238
Dwr region:	Southern Region Office
Site id:	CADW60000000730

CV352
NE
2 - 3 Miles
Higher

FED USGS **USGS40000132491**

Org. Identifier:	USGS-CA		
Formal name:	USGS California Water Science Center		
Monloc Identifier:	USGS-332008117084401		
Monloc name:	010S003W01K001S		
Monloc type:	Well		
Monloc desc:	Not Reported		
Huc code:	18070303	Drainagearea value:	Not Reported
Drainagearea Units:	Not Reported	Contrib drainagearea:	Not Reported
Contrib drainagearea units:	Not Reported	Latitude:	33.3355883
Longitude:	-117.1464212	Sourcemap scale:	Not Reported
Horiz Acc measure:	Unknown	Horiz Acc measure units:	Unknown
Horiz Collection method:	Interpolated from map		
Horiz coord refsys:	NAD83	Vert measure val:	265.00
Vert measure units:	feet	Vertacc measure val:	10
Vert accmeasure units:	feet		
Vertcollection method:	Interpolated from topographic map		
Vert coord refsys:	NGVD29	Countrycode:	US
Aquifername:	California Coastal Basin aquifers		
Formation type:	Not Reported		
Aquifer type:	Not Reported		
Construction date:	Not Reported	Welldepth:	88
Welldepth units:	ft	Wellholedepth:	Not Reported
Wellholedepth units:	Not Reported		

Ground-water levels, Number of Measurements: 4

Date	Feet below Surface	Feet to Sealevel	Date	Feet below Surface	Feet to Sealevel
1973-03-22	7.07				
1972-04-26	16.50				
Note: The site was being pumped.					
1971-10-27	12.89				
1966-06-29	85.6				
Note: The site was being pumped.					

GEOCHECK® - PHYSICAL SETTING SOURCE MAP FINDINGS

Map ID
Direction
Distance
Elevation | Database | EDR ID Number

353
NW
2 - 3 Miles
Higher

FED USGS **USGS40000132528**

Org. Identifier:	USGS-CA		
Formal name:	USGS California Water Science Center		
Monloc Identifier:	USGS-332021117123201		
Monloc name:	010S003W05H002S		
Monloc type:	Well		
Monloc desc:	Not Reported		
Huc code:	18070303	Drainagearea value:	Not Reported
Drainagearea Units:	Not Reported	Contrib drainagearea:	Not Reported
Contrib drainagearea units:	Not Reported	Latitude:	33.3391989
Longitude:	-117.2097564	Sourcemap scale:	Not Reported
Horiz Acc measure:	1	Horiz Acc measure units:	seconds
Horiz Collection method:	Interpolated from map		
Horiz coord refsys:	NAD83	Vert measure val:	570.00
Vert measure units:	feet	Vertacc measure val:	10
Vert accmeasure units:	feet		
Vertcollection method:	Interpolated from topographic map		
Vert coord refsys:	NGVD29	Countrycode:	US
Aquifername:	Other aquifers		
Formation type:	Not Reported		
Aquifer type:	Not Reported		
Construction date:	19390101	Welldepth:	72
Welldepth units:	ft	Wellholedepth:	Not Reported
Wellholedepth units:	Not Reported		

Ground-water levels, Number of Measurements: 1

Date	Feet below Surface	Feet to Sealevel
1966-08-18	20.67	

Note: The site was being pumped.

CU354
West
2 - 3 Miles
Lower

FED USGS **USGS40000132247**

Org. Identifier:	USGS-CA		
Formal name:	USGS California Water Science Center		
Monloc Identifier:	USGS-331844117134801		
Monloc name:	010S003W18B003S		
Monloc type:	Well		
Monloc desc:	Not Reported		
Huc code:	18070303	Drainagearea value:	Not Reported
Drainagearea Units:	Not Reported	Contrib drainagearea:	Not Reported
Contrib drainagearea units:	Not Reported	Latitude:	33.3122552
Longitude:	-117.2308682	Sourcemap scale:	Not Reported
Horiz Acc measure:	Unknown	Horiz Acc measure units:	Unknown
Horiz Collection method:	Interpolated from map		
Horiz coord refsys:	NAD83	Vert measure val:	235.00
Vert measure units:	feet	Vertacc measure val:	10
Vert accmeasure units:	feet		
Vertcollection method:	Interpolated from topographic map		
Vert coord refsys:	NGVD29	Countrycode:	US
Aquifername:	Other aquifers		
Formation type:	Not Reported		

Aquifer type:	Not Reported		
Construction date:	Not Reported	Welldepth:	35
Welldepth units:	ft	Wellholedepth:	Not Reported
Wellholedepth units:	Not Reported		

Ground-water levels, Number of Measurements: 1

Date	Feet below Surface	Feet to Sealevel
1966-10-01	5.00	

CW355
WNW
2 - 3 Miles
Lower

FED USGS **USGS40000132249**

Org. Identifier:	USGS-CA		
Formal name:	USGS California Water Science Center		
Monloc Identifier:	USGS-331845117134801		
Monloc name:	010S003W18B001S		
Monloc type:	Well		
Monloc desc:	Not Reported		
Huc code:	18070303	Drainagearea value:	Not Reported
Drainagearea Units:	Not Reported	Contrib drainagearea:	Not Reported
Contrib drainagearea units:	Not Reported	Latitude:	33.3125329
Longitude:	-117.2308682	Sourcemap scale:	Not Reported
Horiz Acc measure:	Unknown	Horiz Acc measure units:	Unknown
Horiz Collection method:	Interpolated from map		
Horiz coord refsys:	NAD83	Vert measure val:	235.00
Vert measure units:	feet	Vertacc measure val:	10
Vert accmeasure units:	feet		
Vertcollection method:	Interpolated from topographic map		
Vert coord refsys:	NGVD29	Countrycode:	US
Aquifername:	Other aquifers		
Formation type:	Not Reported		
Aquifer type:	Not Reported		
Construction date:	Not Reported	Welldepth:	Not Reported
Welldepth units:	Not Reported	Wellholedepth:	Not Reported
Wellholedepth units:	Not Reported		

Ground-water levels, Number of Measurements: 0

CW356
WNW
2 - 3 Miles
Lower

FED USGS **USGS40000132256**

Org. Identifier:	USGS-CA		
Formal name:	USGS California Water Science Center		
Monloc Identifier:	USGS-331848117134801		
Monloc name:	010S003W18B002S		
Monloc type:	Well		
Monloc desc:	Not Reported		
Huc code:	18070303	Drainagearea value:	Not Reported
Drainagearea Units:	Not Reported	Contrib drainagearea:	Not Reported
Contrib drainagearea units:	Not Reported	Latitude:	33.3133662
Longitude:	-117.2308682	Sourcemap scale:	Not Reported

Horiz Acc measure:	Unknown	Horiz Acc measure units:	Unknown
Horiz Collection method:	Interpolated from map		
Horiz coord refsys:	NAD83	Vert measure val:	230.00
Vert measure units:	feet	Vertacc measure val:	10
Vert accmeasure units:	feet		
Vertcollection method:	Interpolated from topographic map		
Vert coord refsys:	NGVD29	Countrycode:	US
Aquifername:	Other aquifers		
Formation type:	Not Reported		
Aquifer type:	Not Reported		
Construction date:	19580101	Welldepth:	65
Welldepth units:	ft	Wellholedepth:	Not Reported
Wellholedepth units:	Not Reported		

Ground-water levels, Number of Measurements: 0

CV357
NE
2 - 3 Miles
Higher

FED USGS **USGS40000132498**

Org. Identifier:	USGS-CA		
Formal name:	USGS California Water Science Center		
Monloc Identifier:	USGS-332011117084501		
Monloc name:	010S003W01G002S		
Monloc type:	Well		
Monloc desc:	Not Reported		
Huc code:	18070303	Drainagearea value:	Not Reported
Drainagearea Units:	Not Reported	Contrib drainagearea:	Not Reported
Contrib drainagearea units:	Not Reported	Latitude:	33.3364216
Longitude:	-117.1466989	Sourcemap scale:	Not Reported
Horiz Acc measure:	Unknown	Horiz Acc measure units:	Unknown
Horiz Collection method:	Interpolated from map		
Horiz coord refsys:	NAD83	Vert measure val:	270.00
Vert measure units:	feet	Vertacc measure val:	10
Vert accmeasure units:	feet		
Vertcollection method:	Level or other surveying method		
Vert coord refsys:	NGVD29	Countrycode:	US
Aquifername:	California Coastal Basin aquifers		
Formation type:	Not Reported		
Aquifer type:	Not Reported		
Construction date:	Not Reported	Welldepth:	76
Welldepth units:	ft	Wellholedepth:	Not Reported
Wellholedepth units:	Not Reported		

Ground-water levels, Number of Measurements: 6

Date	Feet below Surface	Feet to Sealevel	Date	Feet below Surface	Feet to Sealevel
1966-06-29	52.66				
Note: A nearby site that taps the same aquifer was being pumped.					
1966-06-01	53.00		1965-04-01	48.50	
1965-03-12	49		1965-03-03	49.50	
1965-02-25	50				

GEOCHECK® - PHYSICAL SETTING SOURCE MAP FINDINGS
RADON

AREA RADON INFORMATION

State Database: CA Radon

Radon Test Results

Zipcode	Num Tests	> 4 pCi/L
92003	5	0

Federal EPA Radon Zone for SAN DIEGO County: 3

Note: Zone 1 indoor average level > 4 pCi/L.
: Zone 2 indoor average level >= 2 pCi/L and <= 4 pCi/L.
: Zone 3 indoor average level < 2 pCi/L.

Federal Area Radon Information for Zip Code: 92003

Number of sites tested: 1

Area	Average Activity	% <4 pCi/L	% 4-20 pCi/L	% >20 pCi/L
Living Area - 1st Floor	-1.300 pCi/L	100%	0%	0%
Living Area - 2nd Floor	Not Reported	Not Reported	Not Reported	Not Reported
Basement	Not Reported	Not Reported	Not Reported	Not Reported

PHYSICAL SETTING SOURCE RECORDS SEARCHED

TOPOGRAPHIC INFORMATION

USGS 7.5' Digital Elevation Model (DEM)
Source: United States Geologic Survey
EDR acquired the USGS 7.5' Digital Elevation Model in 2002 and updated it in 2006. The 7.5 minute DEM corresponds to the USGS 1:24,000- and 1:25,000-scale topographic quadrangle maps. The DEM provides elevation data with consistent elevation units and projection.

Current USGS 7.5 Minute Topographic Map
Source: U.S. Geological Survey

HYDROLOGIC INFORMATION

Flood Zone Data: This data, available in select counties across the country, was obtained by EDR in 2003 & 2011 from the Federal Emergency Management Agency (FEMA). Data depicts 100-year and 500-year flood zones as defined by FEMA.

NWI: National Wetlands Inventory. This data, available in select counties across the country, was obtained by EDR in 2002, 2005 and 2010 from the U.S. Fish and Wildlife Service.

State Wetlands Data: Wetland Inventory
Source: Department of Fish & Game
Telephone: 916-445-0411

HYDROGEOLOGIC INFORMATION

AQUIFLOW^{R} Information System
Source: EDR proprietary database of groundwater flow information
EDR has developed the AQUIFLOW Information System (AIS) to provide data on the general direction of groundwater flow at specific points. EDR has reviewed reports submitted to regulatory authorities at select sites and has extracted the date of the report, hydrogeologically determined groundwater flow direction and depth to water table information.

GEOLOGIC INFORMATION

Geologic Age and Rock Stratigraphic Unit
Source: P.G. Schruben, R.E. Arndt and W.J. Bawiec, Geology of the Conterminous U.S. at 1:2,500,000 Scale - A digital representation of the 1974 P.B. King and H.M. Beikman Map, USGS Digital Data Series DDS - 11 (1994).

STATSGO: State Soil Geographic Database
Source: Department of Agriculture, Natural Resources Conservation Service (NRCS)
The U.S. Department of Agriculture's (USDA) Natural Resources Conservation Service (NRCS) leads the national Conservation Soil Survey (NCSS) and is responsible for collecting, storing, maintaining and distributing soil survey information for privately owned lands in the United States. A soil map in a soil survey is a representation of soil patterns in a landscape. Soil maps for STATSGO are compiled by generalizing more detailed (SSURGO) soil survey maps.

SSURGO: Soil Survey Geographic Database
Source: Department of Agriculture, Natural Resources Conservation Service (NRCS)
Telephone: 800-672-5559
SSURGO is the most detailed level of mapping done by the Natural Resources Conservation Service, mapping scales generally range from 1:12,000 to 1:63,360. Field mapping methods using national standards are used to construct the soil maps in the Soil Survey Geographic (SSURGO) database. SSURGO digitizing duplicates the original soil survey maps. This level of mapping is designed for use by landowners, townships and county natural resource planning and management.

PHYSICAL SETTING SOURCE RECORDS SEARCHED

LOCAL / REGIONAL WATER AGENCY RECORDS

FEDERAL WATER WELLS

PWS: Public Water Systems
Source: EPA/Office of Drinking Water
Telephone: 202-564-3750
Public Water System data from the Federal Reporting Data System. A PWS is any water system which provides water to at least 25 people for at least 60 days annually. PWSs provide water from wells, rivers and other sources.

PWS ENF: Public Water Systems Violation and Enforcement Data
Source: EPA/Office of Drinking Water
Telephone: 202-564-3750
Violation and Enforcement data for Public Water Systems from the Safe Drinking Water Information System (SDWIS) after August 1995. Prior to August 1995, the data came from the Federal Reporting Data System (FRDS).

USGS Water Wells: USGS National Water Inventory System (NWIS)
This database contains descriptive information on sites where the USGS collects or has collected data on surface water and/or groundwater. The groundwater data includes information on wells, springs, and other sources of groundwater.

STATE RECORDS

Water Well Database
Source: Department of Water Resources
Telephone: 916-651-9648

California Drinking Water Quality Database
Source: Department of Public Health
Telephone: 916-324-2319
The database includes all drinking water compliance and special studies monitoring for the state of California since 1984. It consists of over 3,200,000 individual analyses along with well and water system information.

OTHER STATE DATABASE INFORMATION

California Oil and Gas Well Locations
Source: Department of Conservation
Telephone: 916-323-1779
Oil and Gas well locations in the state.

RADON

State Database: CA Radon
Source: Department of Health Services
Telephone: 916-324-2208
Radon Database for California

Area Radon Information
Source: USGS
Telephone: 703-356-4020
The National Radon Database has been developed by the U.S. Environmental Protection Agency (USEPA) and is a compilation of the EPA/State Residential Radon Survey and the National Residential Radon Survey. The study covers the years 1986 - 1992. Where necessary data has been supplemented by information collected at private sources such as universities and research institutions.

EPA Radon Zones
Source: EPA
Telephone: 703-356-4020
Sections 307 & 309 of IRAA directed EPA to list and identify areas of U.S. with the potential for elevated indoor radon levels.

PHYSICAL SETTING SOURCE RECORDS SEARCHED

OTHER

Airport Landing Facilities: Private and public use landing facilities
Source: Federal Aviation Administration, 800-457-6656

Epicenters: World earthquake epicenters, Richter 5 or greater
Source: Department of Commerce, National Oceanic and Atmospheric Administration

California Earthquake Fault Lines: The fault lines displayed on EDR's Topographic map are digitized quaternary fault lines, prepared in 1975 by the United State Geological Survey. Additional information (also from 1975) regarding activity at specific fault lines comes from California's Preliminary Fault Activity Map prepared by the California Division of Mines and Geology.

STREET AND ADDRESS INFORMATION

© 2015 TomTom North America, Inc. All rights reserved. This material is proprietary and the subject of copyright protection and other intellectual property rights owned by or licensed to Tele Atlas North America, Inc. The use of this material is subject to the terms of a license agreement. You will be held liable for any unauthorized copying or disclosure of this material.

Ocean Breeze Ranch
5820 W Lilac Road.
Bonsall, CA 92003

Inquiry Number: 4596501.5
April 20, 2016

The EDR-City Directory Image Report

Environmental Data Resources Inc

6 Armstrong Road
Shelton, CT 06484
800.352.0050
www.edrnet.com

TABLE OF CONTENTS

SECTION

Executive Summary

Findings

City Directory Images

Thank you for your business.
Please contact EDR at 1-800-352-0050
with any questions or comments.

Disclaimer - Copyright and Trademark Notice

This Report contains certain information obtained from a variety of public and other sources reasonably available to Environmental Data Resources, Inc. It cannot be concluded from this Report that coverage information for the target and surrounding properties does not exist from other sources. **NO WARRANTY EXPRESSED OR IMPLIED, IS MADE WHATSOEVER IN CONNECTION WITH THIS REPORT. ENVIRONMENTAL DATA RESOURCES, INC. SPECIFICALLY DISCLAIMS THE MAKING OF ANY SUCH WARRANTIES, INCLUDING WITHOUT LIMITATION, MERCHANTABILITY OR FITNESS FOR A PARTICULAR USE OR PURPOSE. ALL RISK IS ASSUMED BY THE USER. IN NO EVENT SHALL ENVIRONMENTAL DATA RESOURCES, INC. BE LIABLE TO ANYONE, WHETHER ARISING OUT OF ERRORS OR OMISSIONS, NEGLIGENCE, ACCIDENT OR ANY OTHER CAUSE, FOR ANY LOSS OR DAMAGE, INCLUDING, WITHOUT LIMITATION, SPECIAL, INCIDENTAL, CONSEQUENTIAL, OR EXEMPLARY DAMAGES. ANY LIABILITY ON THE PART OF ENVIRONMENTAL DATA RESOURCES, INC. IS STRICTLY LIMITED TO A REFUND OF THE AMOUNT PAID FOR THIS REPORT.** Purchaser accepts this Report "AS IS". Any analyses, estimates, ratings, environmental risk levels or risk codes provided in this Report are provided for illustrative purposes only, and are not intended to provide, nor should they be interpreted as providing any facts regarding, or prediction orforecast of, any environmental risk for any property. Only a Phase I Environmental Site Assessment performed by an environmental professional can provide information regarding the environmental risk for any property. Additionally, the information provided in this Report is not to be construed as legal advice.

Copyright 2016 by Environmental Data Resources, Inc. All rights reserved. Reproduction in any media or format, in whole or in part, of any report or map of Environmental Data Resources, Inc. or its affiliates is prohibited without prior written permission.

EDR and its logos (including Sanborn and Sanborn Map) are trademarks of Environmental Data Resources, Inc. or its affiliates. All other trademarks used herein are the property of their respective owners.

EXECUTIVE SUMMARY

DESCRIPTION

Environmental Data Resources, Inc.'s (EDR) City Directory Report is a screening tool designed to assist environmental professionals in evaluating potential liability on a target property resulting from past activities. EDR's City Directory Report includes a search of available city directory data at 5 year intervals.

RESEARCH SUMMARY

The following research sources were consulted in the preparation of this report. A check mark indicates where information was identified in the source and provided in this report.

Year	*Target Street*	*Cross Street*	*Source*
2013	☑	☑	Cole Information Services
2008	☑	☑	Cole Information Services
2003	☑	☑	Cole Information Services
1999	☑	☑	Cole Information Services
1995	☑	☑	Cole Information Services
1992	☑	☑	Cole Information Services
1985	☑	☑	Haines Criss-Cross Directory
1980	☐	☑	Haines Criss-Cross Directory
1976	☐	☑	Haines Criss-Cross Directory
1970	☐	☐	Haines Criss-Cross Directory

RECORD SOURCES

EDR is licensed to reproduce certain City Directory works by the copyright holders of those works. The purchaser of this EDR City Directory Report may include it in report(s) delivered to a customer. Reproduction of City Directories without permission of the publisher or licensed vendor may be a violation of copyright.

FINDINGS

TARGET PROPERTY STREET

5820 W Lilac Road.
Bonsall, CA 92003

Year	*CD Image*	*Source*	
W LILAC RD			
2013	pg A2	Cole Information Services	
2008	pg A5	Cole Information Services	
2003	pg A8	Cole Information Services	
1999	pg A11	Cole Information Services	
1995	pg A14	Cole Information Services	
1992	pg A17	Cole Information Services	
1985	pg A20	Haines Criss-Cross Directory	
1980	-	Haines Criss-Cross Directory	Target and Adjoining not listed in Source
1976	-	Haines Criss-Cross Directory	Target and Adjoining not listed in Source
1970	-	Haines Criss-Cross Directory	Target and Adjoining not listed in Source

FINDINGS

CROSS STREETS

Year	*CD Image*	*Source*	
CAMINO DEL REY			
2013	pg. A1	Cole Information Services	
2008	pg. A3	Cole Information Services	
2003	pg. A6	Cole Information Services	
1999	pg. A9	Cole Information Services	
1995	pg. A12	Cole Information Services	
1992	pg. A15	Cole Information Services	
1985	pg. A18	Haines Criss-Cross Directory	
1985	pg. A19	Haines Criss-Cross Directory	
1980	pg. A21	Haines Criss-Cross Directory	
1976	pg. A22	Haines Criss-Cross Directory	
1970	-	Haines Criss-Cross Directory	Street not listed in Source

City Directory Images

Target Street	Cross Street	Source
-	✓	Cole Information Services

CAMINO DEL REY 2013

5772	JOE HERRICK THOROUGHBRED RACING STAB
	SAN LUIS REY RACING THOROUGHBRED TRA
	TOP LINE TURF SUPPLIES
5959	GARNER ANTHONY
5965	MARIO BARRERA
	S L R FARM
5971	HENRY VOGT
6024	CARLOS ESTRELLA
6236	D OWEN INC
	UDDER FEED
6326	JOHN NGUYEN
6431	OCCUPANT UNKNOWN
6457	DWIGHT HURST
6463	CRITT BUTLER
6464	THOMAS HARPER
6511	THOMAS FRAGALA
6550	DANIEL APPLETON
6566	ERIC BURDICK
6568	MITCHELL WILLET
6570	OCCUPANT UNKNOWN
6572	LARRY SHAW
6580	DONALD FIDLER
6620	RICARDO ALCANTARA
6636	OCCUPANT UNKNOWN
6640	MARTIN VOLZ
6646	OCCUPANT UNKNOWN
6652	ROBERT MEERS
6657	STEVE DOKE
6660	MICHAEL BAYT
6664	TRACEY MARRS
6668	STEVEN VANVOORHIS
6676	DRAZEN PEROVIC
6695	KEVIN MCGRAW
6712	ALAN HANDA
6720	POOL DOCTOR
	STEPHEN YORKE
6758	FLOYD BRINEY
6759	OCCUPANT UNKNOWN
6840	CAL GOMES
6844	JOSE PROL
7574	OCCUPANT UNKNOWN
7576	OCCUPANT UNKNOWN
7910	BRUCE STENERSON
8088	FLORES MARILU

Target Street	Cross Street	Source
✓	-	Cole Information Services

W LILAC RD 2013

5423	OCCUPANT UNKNOWN
5429	ELIZABETH TURNER
5431	SCOTT WALTER
5439	HERBERT BAKER
5447	PAMELA KNUDSEN
5919	OCCUPANT UNKNOWN
6009	IGNACIO LAMBARRI
6155	ANDREW MOGI
6163	BRUCE CAMILLERI
6338	MICHAEL CELANI
6343	JOHN CASEY
6381	OCCUPANT UNKNOWN
6387	STEPHEN WALTER
6389	RICHARD KURTZ
6391	MEHINDA TOBEY
6395	DANIEL HEDLUND
6421	RICHARD HELGEMO
	SHARON ROE
6449	IRVINE HILLIX
6475	LOVEDY ZIE
	MARIA GARCIA
	OCCUPANT UNKNOWN
6632	JUSTIN RICHARDS
6633	HAROLD ANDERSON
6658	BRADLEY GRUBAUGH
6661	MICHAEL YANG

Target Street	Cross Street	Source
-	✓	Cole Information Services

CAMINO DEL REY 2008

5704	ANTHONY RODRIGUEZ
5772	BANK OF AMERICA
	JOE HERRECK THOROUGHBRED RCNG
	SAN LUIS REY DOWNS COUNTRY CLUB
	SAN LUIS REY DOWNS THOROUGHBRED & TR
	SCOLAMIERI SAM
	SEMKIN RACING STABLE
	TOM HUNTER BREAKING & TRAINING
	TOP LINE TURF SUPPLIES
	TRENT STABLES
	VESSELS STALLION FARM LLC
5958	LIEN NGUYEN
5959	GARNER ANTHONY
5965	GARNER ANTHONY
	MARIO BARRERA
	SLR FARM
5971	HENRY VOGT
6024	IMELDA ESTRELLA
6236	OCCUPANT UNKNOWN
	UDDER FEED STORE
6326	JOHN NGUYEN
6431	D VORNBERGER
6457	HEATHER MERTEN
6463	ARMIN ZAMENI
6464	THOMAS E HARPER
	THOMAS HARPER
6511	OCCUPANT UNKNOWN
6566	TONY SONGER
6568	MITCHELL WILLET
6570	EDDIE ROBLES
6572	LARRY SHAW
6580	DONALD FIDLER
6620	RICARDO ALCANTARA
6636	OCCUPANT UNKNOWN
6640	MARTIN VOLZ
6646	MICHAEL MCINERNY
6652	ROBERT MEERS
6657	STEVE DOKE
6660	BAYT CONCRETE CUTTING
	MICHAEL BAYT
6664	WILLIAM GRIVAS
6668	ROBERT SCHALLOWETZ
6676	DRAVEN PEROVIC
6695	KEVIN MCGRAW
6712	ALAN HANDA
6720	STEPHEN YORKE
6758	ROBIN SMITH
6759	OCCUPANT UNKNOWN
6805	AMIN ZAMENI
6840	JERRY ANDERSON

Target Street	Cross Street	Source
-	✓	Cole Information Services

CAMINO DEL REY 2008 (Cont'd)

6844	JOSE PROL
7574	GLADYS VEGA
7576	OCCUPANT UNKNOWN
7910	BRUCE STENERSON
	SMOOTH RUN EQUINE LLC
8088	FLORES MARILU

Target Street	Cross Street	Source
✓	-	Cole Information Services

W LILAC RD 2008

5423	JOSEPH BEYER
5429	O TURNER
5431	SCOTT WALTER
5439	TIMOTHY TURNER
5447	OCCUPANT UNKNOWN
5919	OCCUPANT UNKNOWN
6009	BONSALL EQUINE FOR HORSES
	BONSALL VETERINARY CLINIC
	IGNACIO LAMBARRI
6155	OCCUPANT UNKNOWN
6163	BRUCE CAMILLERI
	HOME FORCE INC
6338	MICHAEL CELANI
6343	JOHN CASEY
6381	OCCUPANT UNKNOWN
6387	MICHAEL POOLMAN
6389	RICHARD KURTZ
6391	MEHINDA TOBEY
6395	DANIEL HEDLUND
6449	RICHARD DISANTO
6475	GOMEZ CAROLINA
6480	PAUL TROTTER
6632	TODD RICHARDS
6633	HAROLD ANDERSON
6658	DONALD JOHNSON
6661	MICHAEL YANG
	MICHAEL YANG BIRD FARM

Target Street	Cross Street	Source
-	✓	Cole Information Services

CAMINO DEL REY 2003

5704	ANTHONY RODRIGUEZ
	BOBBI GRISHAM
5772	BAKER D WAYNE RACING STABLE
	HEINZ SCHWAB
	HENDRICKS BYRON RACING STABLE
	JOE HERRECK THRGHBRD RCNG STBL
	LLOYD WICKER
	NOR FABIO RACING STABLE
	SAM SCOLAMIERI
	SAN LUIS REY DOWNS
	SAN LUIS REY DOWNS RDLGY SRVC
	SEMKIN RACING STABLE
	TOP LINE TURF SUPPLIES
	VENTURA VARGAS
	WAVECREST THOROUGHBREDS
5958	RICHARD BLAKLEY
5959	GARNER ANTHONY
5965	MARIO BARRERA
5971	HENRY VOGT
6024	IMELDA ESTRELLA
6236	OCCUPANT UNKNOWN
	UDDER FEED
6326	JOHN NGUYEN
6431	LARRY BYERS
6457	KRISTIN BELL
6463	ROBERT VICK
6464	THOMAS E HARPER
	THOMAS HARPER
6511	ANTHONY DIBELLO
6540	DONALD BROWN
6566	TONY SONGER
6568	MICHAEL J MALPEZZI
	MICHAEL MALPEZZI
6570	EDWARD ROBLES
6572	LARRY SHAW
6580	ADVANCED TECHNOLOGY MANAGEMENT
	DONALD FIDLER
6620	RICARDO ALCANTARA
6636	HANH NGUYEN
6640	JOSEPH PRUTCH
	RE/MAX UNITED LAURA PRUTCH
	REMAX UNITED LAURA PRTCH FLBRK
6646	MICHAEL MCINERNY
6652	ROBERT MEERS
6660	MIKE BAYT
6664	WILLIAM GRIVAS
6676	DRAZEN PEROVIC
6695	MAURICE BLAIS
6712	ALAN HANDA
6720	STEPHEN YORKE

Target Street	Cross Street	Source
-	✓	Cole Information Services

CAMINO DEL REY 2003 (Cont'd)

6759	DOUGLAS STEIN
6805	ANITA VAKE
	GOLDEN STATE ALPACAS & LLAMAS
6823	JAMES ANDERSON
6840	JERRY ANDERSON
7574	GLADYS VEGA
7576	THOMAS FRIEDKIN
7910	BRUCE STENERSON
	SMOOTH RUN EQUINE
8088	ALFONSO AMBRIZ

Target Street	Cross Street	Source
✓	-	Cole Information Services

W LILAC RD 2003

5423	JOSEPH BEYER
5431	SCOTT WALTER
5439	APPLIED PROPERTY MANAGEMENT
	ELIZABETH TURNER
5447	WILLIAM BALDWIN
5455	ANDY VANDERLAAN
5919	OCCUPANT UNKNOWN
6009	BONSALL VETERINARY CLINIC
	IGNACIO LAMBARRI
6155	HARUYE MOGI
6163	BRUCE CAMILLERI
6338	DAVID HARTMAN
	KUBICA EQUINE SERVICES
6343	MIKE CASEY
6381	OCCUPANT UNKNOWN
6387	MICHAEL POOLMAN
6389	RICHARD KURTZ
6391	MARK TOBEY
6395	DANS CONCRETE PUMPING
	GREENFINGERS LANDSCAPE
	PRIORITY CONCRETE
	SIMON DURON
6421	RICHARD HELGEMO
6449	OCCUPANT UNKNOWN
6475	TIMOTHY ROSIER
6632	TODD RICHARDS
	TODD RICHARDS TILE
6633	HAROLD ANDERSON
6661	MICHAEL YANG

Target Street	Cross Street	Source
-	✓	Cole Information Services

CAMINO DEL REY 1999

5772	BAKER D WAYNE RACING STABLE
	GOLDEN EAGLE FARM TRAINING CENTER
	HENDRICKS BYRON RACING STABLE
	JOE HERRECK THOROUGHBRED RACING STABLE
	K C COCHRANE RACING STABLES
	K C COCHRANE THOROUGHBRED RACING STABLES
	PHILLIPS BERNARD HORSE TRAINING
	SAN LUIS REY DOWNS
	SAN LUIS REY DOWNS TRAINING CENTER
	SCHWAB HEINZ HORSE TRAINING
	SCOLAMIERI SAM THOROUGHBREDS
	SEMKIN RACING STABLE
	SPARKS THROUGHBRED HORSE TRAINER
	THOROUGHBRED ROOM RESTAURANT
	TOP LINE TURF SUPPLIES
	VARGAS VENTURA
5958	LIEN NGUYEN
5959	GARNER ANTHONY
5965	MARIO BARRERA
	S L R FARM
5971	HENRY VOGT
	S L R FARM
6024	IMELDA ESTRELLA
6236	OCCUPANT UNKNOWN
	UDDER FEED STORE THE
6326	JOHN NGUYEN
6431	D VORNBERGER
6457	DWIGHT HURST
6464	THOMAS HARPER
6511	LORA HEDSTROM
6566	ROBERT JORDAN
6568	MITCHELL WILLET
6570	EDDIE ROBLES
6572	LARRY SHAW
	RANCHO DEL REY KENNELS
6580	DONALD FIDLER
	FIDLER DONALD R
6620	OCCUPANT UNKNOWN
6636	OCCUPANT UNKNOWN
6640	MARTIN VOLZ
6646	MICHAEL MCINERNY
6652	ROBERT MEERS
6657	STEVE DOKE
6660	MICHAEL BAYT
6668	OCCUPANT UNKNOWN
6676	DRAVEN PEROVIC
6695	KEVIN MCGRAW
6712	ALAN HANDA
6720	STEPHEN YORKE
6758	FLOYD BRINEY

Target Street	Cross Street	Source
-	✓	Cole Information Services

CAMINO DEL REY 1999 (Cont'd)

6759	OCCUPANT UNKNOWN
6805	AMIN ZAMENI
6840	JERRY ANDERSON
6844	JOSE PROL
7574	OCCUPANT UNKNOWN
7576	OCCUPANT UNKNOWN
7910	BRUCE STENERSON
8088	ALFONSO AMBRIZ

Target Street	Cross Street	Source
✓	-	Cole Information Services

W LILAC RD 1999

5423	JOSEPH BEYER
5429	ELIZABETH TURNER
5431	SCOTT WALTER
5439	HERBERT BAKER
5447	JON ELLIOTT
5919	OCCUPANT UNKNOWN
6009	BONSALL VETERINARY CLINIC
	IGNACIO LAMBARRI
6155	MICHAEL MURPHY
6163	BRUCE CAMILLERI
6338	MICHAEL CELANI
6343	JOHN CASEY
6381	OCCUPANT UNKNOWN
6387	MICHAEL POOLMAN
6389	RICHARD KURTZ
6391	MEHINDA TOBEY
6395	DANIEL HEDLUND
6449	HELEN HILLIX
6475	GOMEZ CAROLINA
6480	PAUL TROTTER
6632	TODD RICHARDS
6633	HAROLD ANDERSON
6658	DONALD JOHNSON
6661	MICHAEL YANG

Target Street	Cross Street	Source
-	✓	Cole Information Services

CAMINO DEL REY 1995

5772	BRECKENRIDGE TRAINING STABLE
	BYRON HENDRICKS RACING STABLE
	CAVRERRA, FERNAND
	CHARLES WHITTINGHAM INC
	GUTIERREZ, JOSE
	HEINZ SCHWAB
	HENDRICKS, BYRON
	HOWARD, LEIGH A
	J B VARGAS TRAINING STABLE
	JACUINDEZ, ROGELIO
	KAUFMAN TRAINING STABLES
	MALDONADO, JAVIER
	MEADOWS, W
	MEJIA, ATILANO
	MEL TURNER TRAINING STABLE
	MEZA, MARTIN M
	OCHOA, GUADALU
	PAUL SCHIEWE RACING STABLES
	RACE TRACK CHAPLAINCY OF CA
	RAMIREZ, JOSE L
	RAMIREZ, SALVADO R
	ROCHA, LAURO
	ROCHA, MARIA
	SAM SCOLAMIERI THOROUGHBREDS
	SAN LUIS REY DOWNS TRNG CTR
	SEMKIN RACING STABLE
	SEYMORE, STELLA
	SOLAR VIEW FARMS
	THOROUGHBRED ROOM RESTAURANT
	TOP LINE TURF SUPPLIES
	WICKER, LLOYD C
5965	BARRERARAMIREZ, MARIO
	CANALES, OTILIO
	SLR FARM
	VALDEZ, VINCENT
	ZURITA, PEDRO
5971	SLR FARM
	VOGT, HENRY
6236	OBRIEN, J
	ROCHA, LAUREL
	UDDER FEED STORE
6326	MORGAN, THOMAS W
6431	BYERS, LARRY E
6511	ADAMS, HAROLD
6566	CHILTON, BARBARA
	JORDAN, EDYTHE
6572	RANCHO DEL REY KENNELS
6636	BERGTHOLD, DAVID
6640	SELBY, JAMES L
6652	MEERS, ROBERT W

Target Street	Cross Street	Source
-	✓	Cole Information Services

CAMINO DEL REY 1995 (Cont'd)

6720	FREY, STEVE
6759	HERZMAN, ALICE
6840	ANDERSON, JERRY L
7552	KOMA, THOMAS
7910	WESTERN HEAVY EQUIPMENT RNTLS

Target Street	Cross Street	Source
✓	-	Cole Information Services

W LILAC RD 1995

5423	BEYER, JOSEPH A
5455	VANDERLAAN, ANDY
5820	VESSELS STALLION FARM
6009	BONSALL VETERINARY CLINIC
6163	WEBB, R A
6338	JIMENEZ, JAMES A
6343	CASEY, MIKE
6385	GUERRERO, RAMON
	PEREZ, L
6389	KURTZ, RICHARD M
6395	DURON, SIMON G
6421	HELGEMO, RICHARD
6480	JOHNS, H D
6633	ANDERSON, HAROLD F

Target Street	Cross Street	Source
-	✓	Cole Information Services

CAMINO DEL REY 1992

5772	AIME RACING STABLES
	CAMPOS, C
	CAVRERRA, F
	DIAZ, G
	HENDRICKS B STABLE
	HODOSH HAROLD
	HODOSH, HAROLD
	HOWARD, LEIGH A
	KAUFMAN TRNG STBLS
	LOPEZ, SAMUEL
	MARTINEZ, JORGE
	MEADOWS, W
	OCHOA, G
	RACE TRCK CHAPLNCY
	RAMIREZ, S R
	ROCHA, LAURO
	ROCHA, MARIA
	SANLUISREY DWNS TRN
	SCHIEWE PAUL STABLE
	SCHWAB HEINZ
	SCOLAMIERI, SAM
	SEMKIN RACING STABL
	SEYMORE, STELLA
	THOROUGHBRED ROOM
	TOP LINE TURF SPLY
	VARGAS J B STABLE
	WHITTINGHAM C INC
	WICKER, LLOYD C
5965	BARRERA, MARIO R
	FLORES, JUAN
	KESSEL, MIKE
	S L R FARM
	SANCHEZ, G M
	VALDEZ, V
	ZURITA, PEDRO R
5971	S L R FARM
	VOGT, HENRY
6236	UDDER FEED STORE
6326	MORGAN, THOMAS W
6431	BYERS, LARRY E
6464	JOHNSON, EVERETT
6511	ADAMS, HAROLD
6566	CHILTON, BARBARA
	JORDAN, EDYTHE
6572	RANCHO DEL REY KNLS
6580	FIDLER DONALD R
	FIDLER, DONALD R
6620	GARRIGUES, WILLIAM C
6636	BERGTHOLD, DAVID
6652	MEERS, ROBERT W

Target Street	Cross Street	Source
-	✓	Cole Information Services

CAMINO DEL REY 1992 (Cont'd)

6720	FREY, STEVE
6759	HERZMAN, ALICE
6840	ANDERSON, JERRY L
7552	KOMA, THOMAS
7576	BRAKE, JOHN

Target Street	Cross Street	Source
✓	-	Cole Information Services

W LILAC RD 1992

5423	BEYER, JOSEPH A
5455	VANDERLAAN, ANDY
5820	VESSELS STALLN FARM
5919	STRUTHERS, BOYD D
6009	BONSALL VTRNRY CLNC
6163	WEBB, ROBERT A
6343	CASEY, MIKE
6381	JACKSON, CYNTHIA
6389	KURTZ, RICHARD M
6395	DURON, SIMON G
6421	HELGEMO, RICHARD
6475	PALMER, GREGORY W
6480	JOHNS, H D
6633	ANDERSON, HAROLD F

Target Street	Cross Street	Source
-	✓	Haines Criss-Cross Directory

CAMINO DEL REY 1985



CAMINO DEL REY 92003
BONSALL

5772.....	PACIFIC VW CNDMNS		
	CABRERA GILBERT	724-7583	+5
	CHRISTENSON RALPH	**941-1074**	**4**
	EXECUTIVE BLOODSTOC	**726-1993**	**+5**
	FIRST NATL FINANCE	**758-0680**	
	FRANCIS LUIGI D	758-3270	0
	FULTON JOHN	758-0470	4
	GOSDEN JOHN H	941-8138	3
	HOWARD LEIGH ANN	726-0194	4
	KAUFMAN TRNG STBLS	**758-9338**	**2**
	MACKENZIE TOM	941-8145	+5
	MARTINEZ JORGE	724-1569	+5
	MEADOWS WANDA	726-1289	+5
	PEREYRA GUADALUPE,	726-4217	1
	RAMIREZ SALVADOR R	758-9741	+5
	REISINGER RALPH	758-0583	9
	ROCHA JOAQUIN	726-8816	2
	ROCHA LAURO	758-1397	2
	SAN LUIS REY DOWNS	**758-0572**	**+5**
	SAN LUIS REY DOWNS	**758-0580**	**+5**
	SAN LUIS REY DOWNS	**758-0395**	**+5**
	SAN LUIS REY GOLF	**758-3496**	**+5**
	SAN LUIS REY GOLF	**758-0581**	**+5**
	SAN LUIS REY GOLF	**758-3762**	**+5**
	SAN LUIS REY VTRNRY	**941-3869**	**+5**
	SCHWAB HEINZ	**758-4604**	
	SEYMORE STELLA	758-3305	1
	SUPERIOR TACK	**941-2413**	**4**
	TENNIS PRO SHOP	**758-3762**	**+5**
	V V FARMS	**726-4779**	**4**
	WHITTINGHAM C INC	**726-6901**	**1**
	WICKER LLOYD C	758-0489	1
	WINGFIELD ROBT E	724-2969	+5
5772.....			
5959	HAYES JOHN	758-3598	4
5965	WIST BRENDA	724-5348	2
	WIST ROGER D	941-1581	2
5971	VOGT HENRY	758-0107	3
6024	XXXX	00	
6236	**10 PER CENT FARMS**	**726-2994**	**+5**
6326	MORGAN THOMAS W	724-9040	3
6431	BYERS LARRY E	758-3422	0
6457	KEEGAN THOS	758-7231	+5
	PISCITELLI MICHAEL	758-1888	3
6511	HERZMAN ALICE	758-5649	0
6534	XXXX	00	
6540	BROWN DONALD R	724-1126	8
6550	WRIGHT PAULINE R	758-3605	
	WRIGHT S E	758-3605	
6562	STEGMULLER CHAS D	726-3052	1
6566	CHILTON BARBARA	726-6470	1
	JORDAN EDYTHE	726-6470	1
6568	WENKER CHAS F	758-5524	1
6570	BALES RUSSELL J	758-0492	1
6572	WELLS JESSE	724-0926	0

Target Street	Cross Street	Source
-	✓	Haines Criss-Cross Directory

CAMINO DEL REY 1985

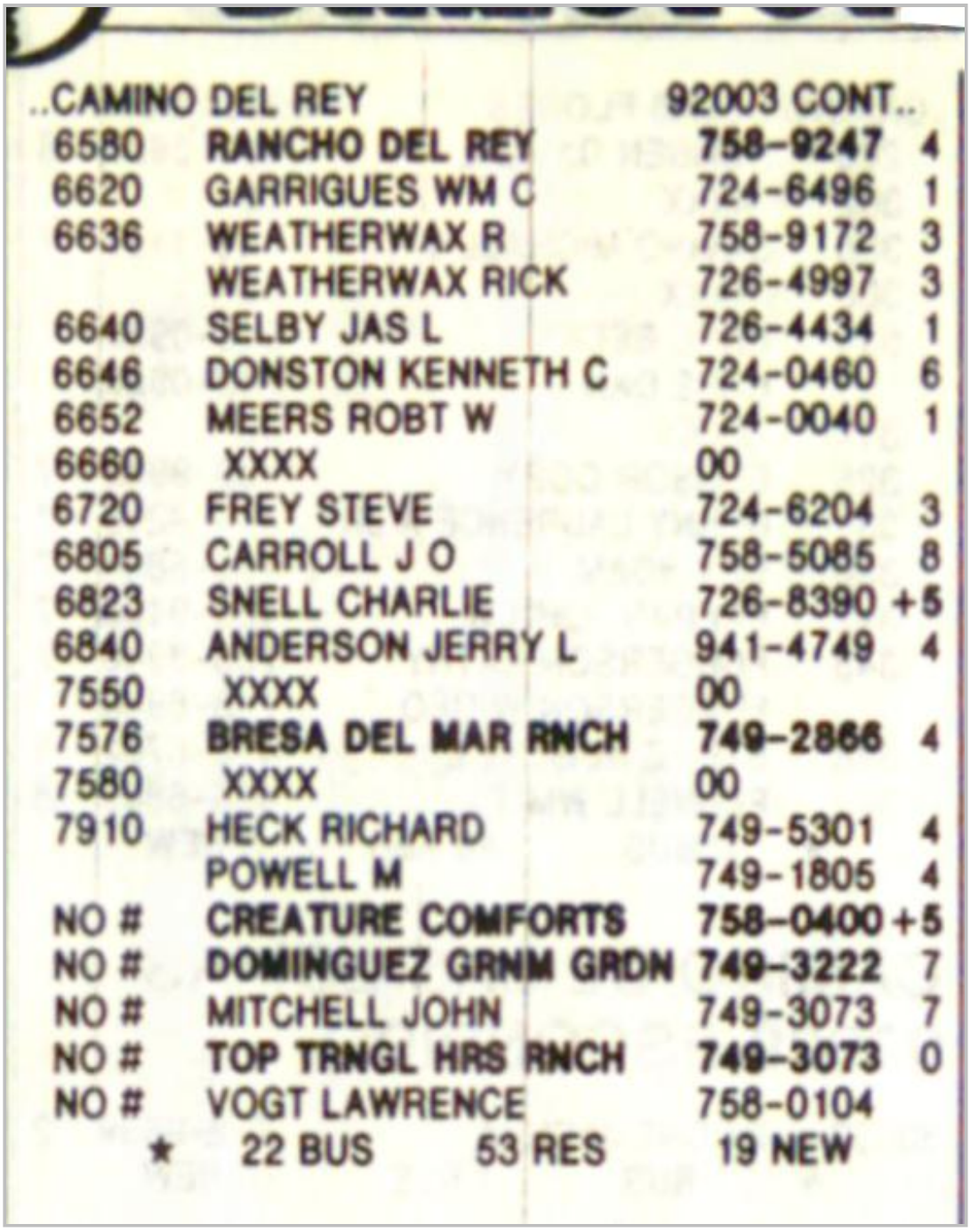

..CAMINO DEL REY 92003 CONT..

6580	RANCHO DEL REY	758-9247	4
6620	GARRIGUES WM C	724-6496	1
6636	WEATHERWAX R	758-9172	3
	WEATHERWAX RICK	726-4997	3
6640	SELBY JAS L	726-4434	1
6646	DONSTON KENNETH C	724-0460	6
6652	MEERS ROBT W	724-0040	1
6660	XXXX	00	
6720	FREY STEVE	724-6204	3
6805	CARROLL J O	758-5085	8
6823	SNELL CHARLIE	726-8390	+5
6840	ANDERSON JERRY L	941-4749	4
7550	XXXX	00	
7576	BRESA DEL MAR RNCH	749-2866	4
7580	XXXX	00	
7910	HECK RICHARD	749-5301	4
	POWELL M	749-1805	4
NO #	CREATURE COMFORTS	758-0400	+5
NO #	DOMINGUEZ GRNM GRDN	749-3222	7
NO #	MITCHELL JOHN	749-3073	7
NO #	TOP TRNGL HRS RNCH	749-3073	0
NO #	VOGT LAWRENCE	758-0104	

★ 22 BUS 53 RES 19 NEW

Target Street	Cross Street	Source
✓	-	Haines Criss-Cross Directory

W LILAC RD 1985

WEST LILAC RD 92003
BONSALL

5646	BORCHERT ERIC	726-7322	2
5919	BLENCH ROBIN	941-1556	2
6009	SCALA JERRY	758-7223	+5
6163	WEBB R A	758-5723	8
6338	XXXX	00	
6343	CASEY MIKE	941-9472	+5
6387	LIEKHUS GREGORY J	726-7088	8
6395	DURON SIMON G	726-3603	1
6421	HELGEMO RICHARD	758-0446	2
6449	XXXX	00	
6475	WILSON KARRY	758-1391	+5
6480	JOHNS H D	726-7406	1
6633	ANDERSON HAROLD F	758-0387	1
6652	XXXX	00	
6659	MACDONALD T R	758-0070	1
6666	XXXX	00	
6670	XXXX	00	
6673	TOLEN HARRY H	758-4285	0
6690	LINN CHARLES DR	758-7525	3

Target Street	Cross Street	Source
-	✓	Haines Criss-Cross Directory

CAMINO DEL REY 1980

CAMINO DEL REY 92068
SAN LUIS REY

5772		PACIFIC VW CNDMNMS	
	★	**AVANT J THRBRD TRNR**	**941-2840** +0
		DORMAN CHARLES H	758-9698 9
	★	**FIRST NATL FINANCE**	**758-0680** 4
		FRANCES L T	941-1046 +0
		FRANCIS LUIGI D	758-3270 +0
		GARDNER JOHN	726-9553 +0
	★	**LUKAS D WAYNE**	**726-9100** 9
	★	**PACIFIC VW CONDOMNS**	**758-0412** 9
	★	**RANCHO MITICO STBLE**	**726-9868** +0
		REISINGER RALPH H	758-0583 9
5772			
6431		BYERS LARRY E	758-3422 +0
6457		PISCITELLI MICHAEL	724-9042 7
6463		DUKE DAPHNE	758-8048 9
6511		HERZMAN ALICE	758-5649 +0
6540		BROWN DONALD R	724-1126 8
6550		WRIGHT S E	758-3605 +0
6572	★	**RANCHO DEL REY**	**758-2242** +0
		WELLS JESSE	724-0926 +0
6580		FIDLER DON	758-9247 +0
6805		CARROLL J O	758-5085 8
NO #		HAYNES JACK B	728-8957 5
NO #		JIMENEZ JAS D	726-5447 5
NO #		KAUFMAN ROD	758-0467 4
NO #		MAGANN BILL	758-0106 4
NO #		RAMIREZ SALVADOR R	726-8007 5
NO #		ROBINSON BOB	758-0532 4
NO #	★	**ROSS SADDLERY**	**758-0400** 4
NO #	★	**SANLUIS RY DOWNS**	**758-0572**
NO #	★	**SANLUIS RY DOWNS**	**758-0580** 9
NO #		SMITH J A	758-0704 1
NO #		SMITH PHILIP J	758-0840 4
NO #	★	**SPANTEC INC**	**758-9740** +0
NO #		TOMLINSON ARLIN A	726-6263 9
NO #		WHITTINGHAM JOS	758-0031 4
NO #		WHITTINGHAM RUTH	758-0031 4
NO #		WICKER LLOYD C	758-0489 4
	★	10 BUS 26 RES	12 NEW

Target Street	Cross Street	Source
-	✓	Haines Criss-Cross Directory

CAMINO DEL REY 1976

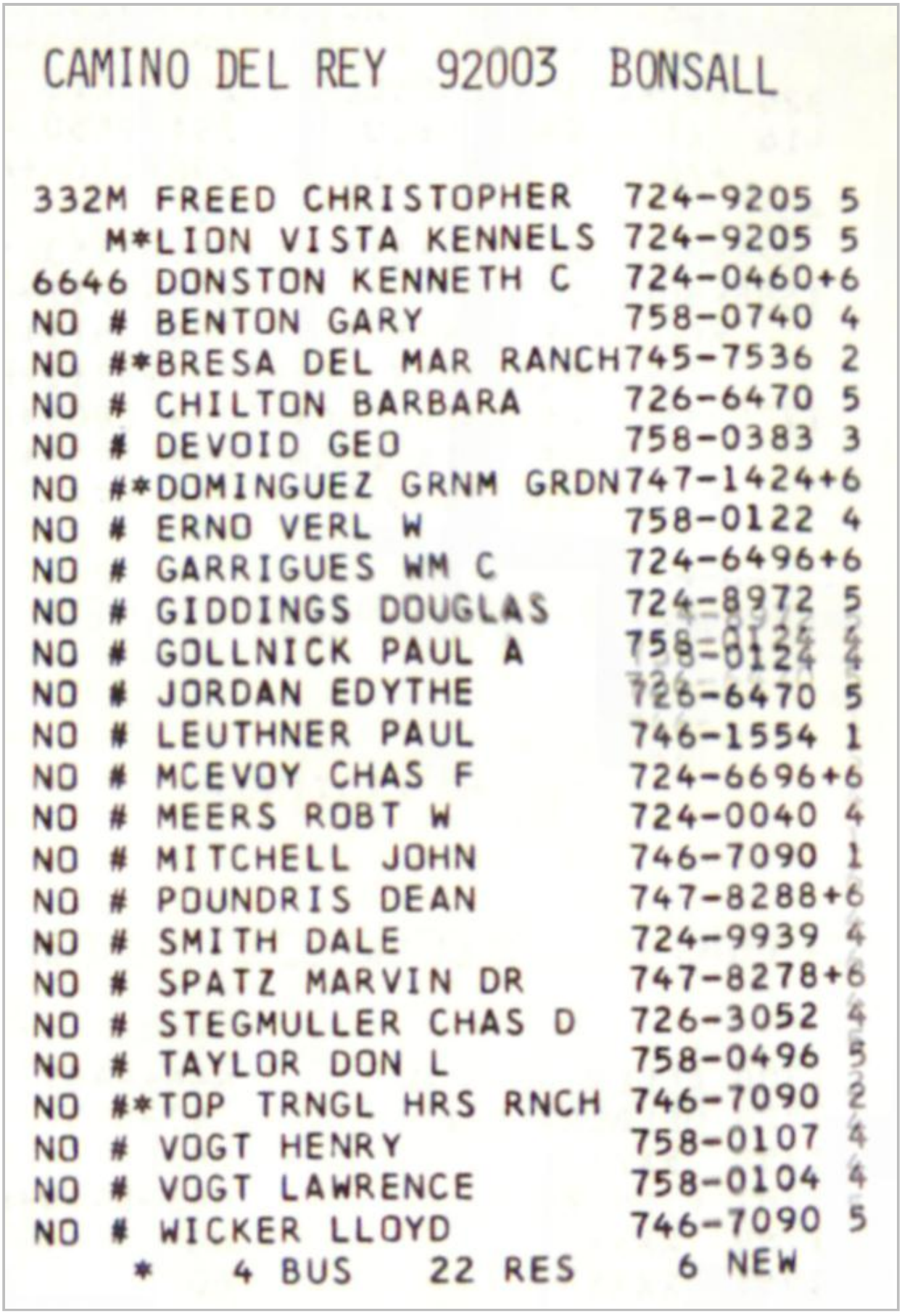

CAMINO DEL REY 92003 BONSALL

332M	FREED CHRISTOPHER	724-9205	5
M*	LION VISTA KENNELS	724-9205	5
6646	DONSTON KENNETH C	724-0460	+6
NO #	BENTON GARY	758-0740	4
NO #*	BRESA DEL MAR RANCH	745-7536	2
NO #	CHILTON BARBARA	726-6470	5
NO #	DEVOID GEO	758-0383	3
NO #*	DOMINGUEZ GRNM GRDN	747-1424	+6
NO #	ERNO VERL W	758-0122	4
NO #	GARRIGUES WM C	724-6496	+6
NO #	GIDDINGS DOUGLAS	724-8972	5
NO #	GOLLNICK PAUL A	758-0124	4
NO #	JORDAN EDYTHE	726-6470	5
NO #	LEUTHNER PAUL	746-1554	1
NO #	MCEVOY CHAS F	724-6696	+6
NO #	MEERS ROBT W	724-0040	4
NO #	MITCHELL JOHN	746-7090	1
NO #	POUNDRIS DEAN	747-8288	+6
NO #	SMITH DALE	724-9939	4
NO #	SPATZ MARVIN DR	747-8278	+6
NO #	STEGMULLER CHAS D	726-3052	4
NO #	TAYLOR DON L	758-0496	5
NO #*	TOP TRNGL HRS RNCH	746-7090	2
NO #	VOGT HENRY	758-0107	4
NO #	VOGT LAWRENCE	758-0104	4
NO #	WICKER LLOYD	746-7090	5

* 4 BUS 22 RES 6 NEW

Ocean Breeze Ranch
5820 W Lilac Road.
Bonsall, CA 92003

Inquiry Number: 4596501.6
April 19, 2016

The EDR Property Tax Map Report

EDR® Environmental Data Resources Inc

6 Armstrong Road
Shelton, CT 06484
800.352.0050
www.edrnet.com

EDR Property Tax Map Report

Environmental Data Resources, Inc.'s EDR Property Tax Map Report is designed to assist environmental professionals in evaluating potential environmental conditions on a target property by understanding property boundaries and other characteristics. The report includes a search of available property tax maps, which include information on boundaries for the target property and neighboring properties, addresses, parcel identification numbers, as well as other data typically used in property location and identification.

Thank you for your business.
Please contact EDR at 1-800-352-0050
with any questions or comments.

Disclaimer - Copyright and Trademark Notice

This Report contains certain information obtained from a variety of public and other sources reasonably available to Environmental Data Resources, Inc. It cannot be concluded from this Report that coverage information for the target and surrounding properties does not exist from other sources. **NO WARRANTY EXPRESSED OR IMPLIED, IS MADE WHATSOEVER IN CONNECTION WITH THIS REPORT. ENVIRONMENTAL DATA RESOURCES, INC. SPECIFICALLY DISCLAIMS THE MAKING OF ANY SUCH WARRANTIES, INCLUDING WITHOUT LIMITATION, MERCHANTABILITY OR FITNESS FOR A PARTICULAR USE OR PURPOSE. ALL RISK IS ASSUMED BY THE USER. IN NO EVENT SHALL ENVIRONMENTAL DATA RESOURCES, INC. BE LIABLE TO ANYONE, WHETHER ARISING OUT OF ERRORS OR OMISSIONS, NEGLIGENCE, ACCIDENT OR ANY OTHER CAUSE, FOR ANY LOSS OR DAMAGE, INCLUDING, WITHOUT LIMITATION, SPECIAL, INCIDENTAL, CONSEQUENTIAL, OR EXEMPLARY DAMAGES. ANY LIABILITY ON THE PART OF ENVIRONMENTAL DATA RESOURCES, INC. IS STRICTLY LIMITED TO A REFUND OF THE AMOUNT PAID FOR THIS REPORT.** Purchaser accepts this Report "AS IS". Any analyses, estimates, ratings, environmental risk levels or risk codes provided in this Report are provided for illustrative purposes only, and are not intended to provide, nor should they be interpreted as providing any facts regarding, or prediction orforecast of, any environmental risk for any property. Only a Phase I Environmental Site Assessment performed by an environmental professional can provide information regarding the environmental risk for any property. Additionally, the information provided in this Report is not to be construed as legal advice.

Copyright 2016 by Environmental Data Resources, Inc. All rights reserved. Reproduction in any media or format, in whole or in part, of any report or map of Environmental Data Resources, Inc. or its affiliates is prohibited without prior written permission.

EDR and its logos (including Sanborn and Sanborn Map) are trademarks of Environmental Data Resources, Inc. or its affiliates. All other trademarks used herein are the property of their respective owners.

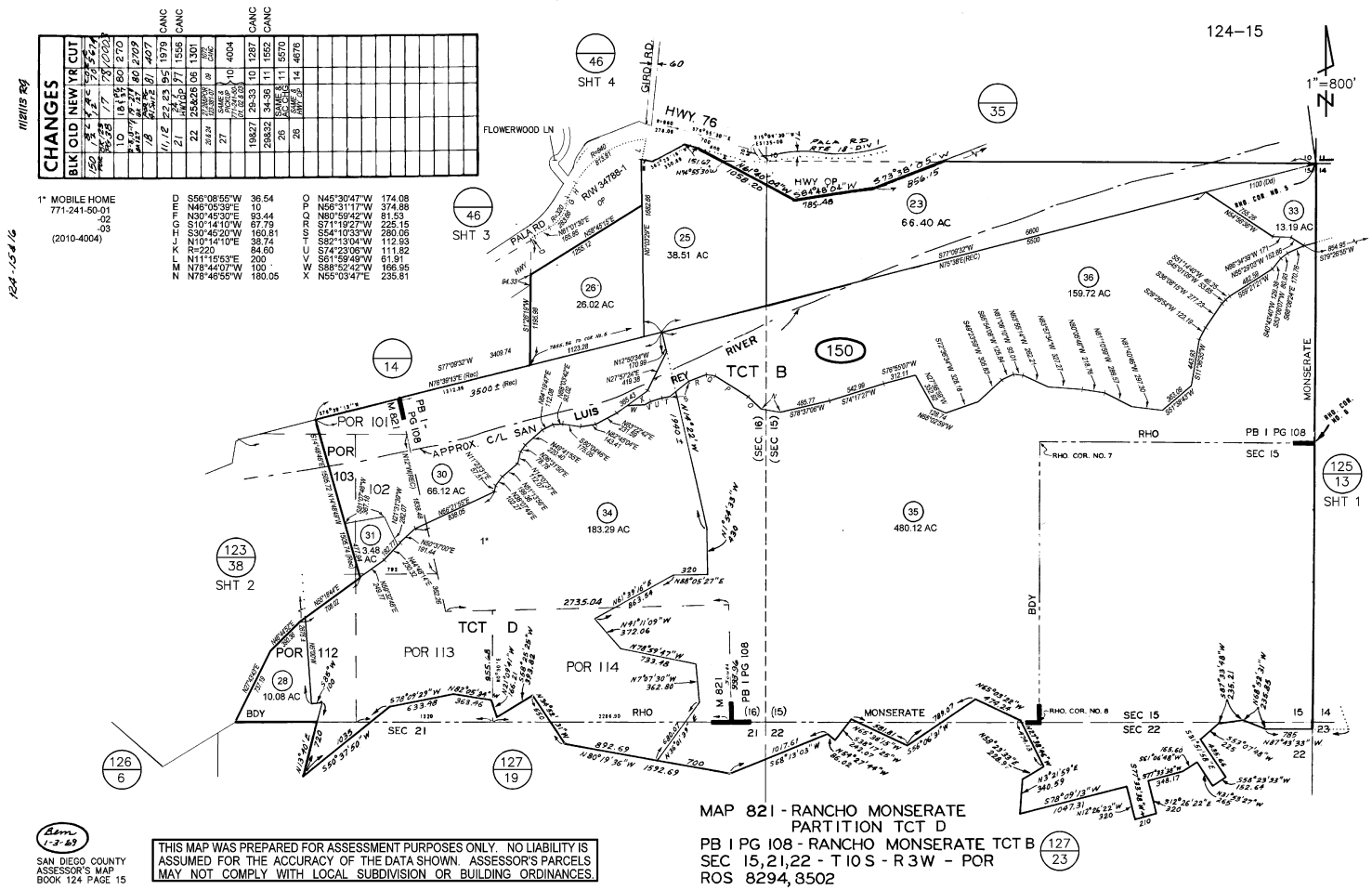
124-15
1"=800'
N
CHANGES
BLK OLD NEW YR CUT
1" MOBILE HOME
771-241-50-01
-02
-03
(2010-4004)
D S56°08'55"W 36.54
E N46°05'39"E 10
F N30°45'30"E 93.44
G S10°14'10"W 67.79
H S30°45'20"W 160.81
J N10°14'10"E 38.74
K R=220 84.60
L N11°15'53"E 200
M N78°44'07"W 100
N N78°46'55"W 180.05
O N45°30'47"W 174.08
P N56°31'17"W 374.88
Q N80°59'42"W 81.53
R S71°19'27"W 225.15
S S54°10'33"W 280.06
T S82°13'04"W 112.93
U S74°23'06"W 111.82
V S61°59'49"W 61.91
W S88°52'42"W 166.95
X N55°03'47"E 235.81
HWY. 76
FLOWERWOOD LN
GIRD RD.
PALA RD.
HWY OP
RIVER
REY
LUIS
APPROX. C/L SAN
TCT B
TCT D
POR 101
POR 102
POR 103
POR 112
POR 113
POR 114
M 821
PB I PG 108
SEC 15
SEC 21
SEC 22
RHO
MONSERATE
BDY
RHO. COR. NO. 7
RHO. COR. NO. 8
SHT 1
SHT 2
SHT 3
SHT 4
38.51 AC
66.40 AC
26.02 AC
159.72 AC
13.19 AC
66.12 AC
183.29 AC
480.12 AC
3.48 AC
10.08 AC
MAP 821 - RANCHO MONSERATE
PARTITION TCT D
PB I PG 108 - RANCHO MONSERATE TCT B
SEC 15,21,22 - T10S - R3W - POR
ROS 8294, 8502
SAN DIEGO COUNTY
ASSESSOR'S MAP
BOOK 124 PAGE 15
THIS MAP WAS PREPARED FOR ASSESSMENT PURPOSES ONLY. NO LIABILITY IS ASSUMED FOR THE ACCURACY OF THE DATA SHOWN. ASSESSOR'S PARCELS MAY NOT COMPLY WITH LOCAL SUBDIVISION OR BUILDING ORDINANCES.

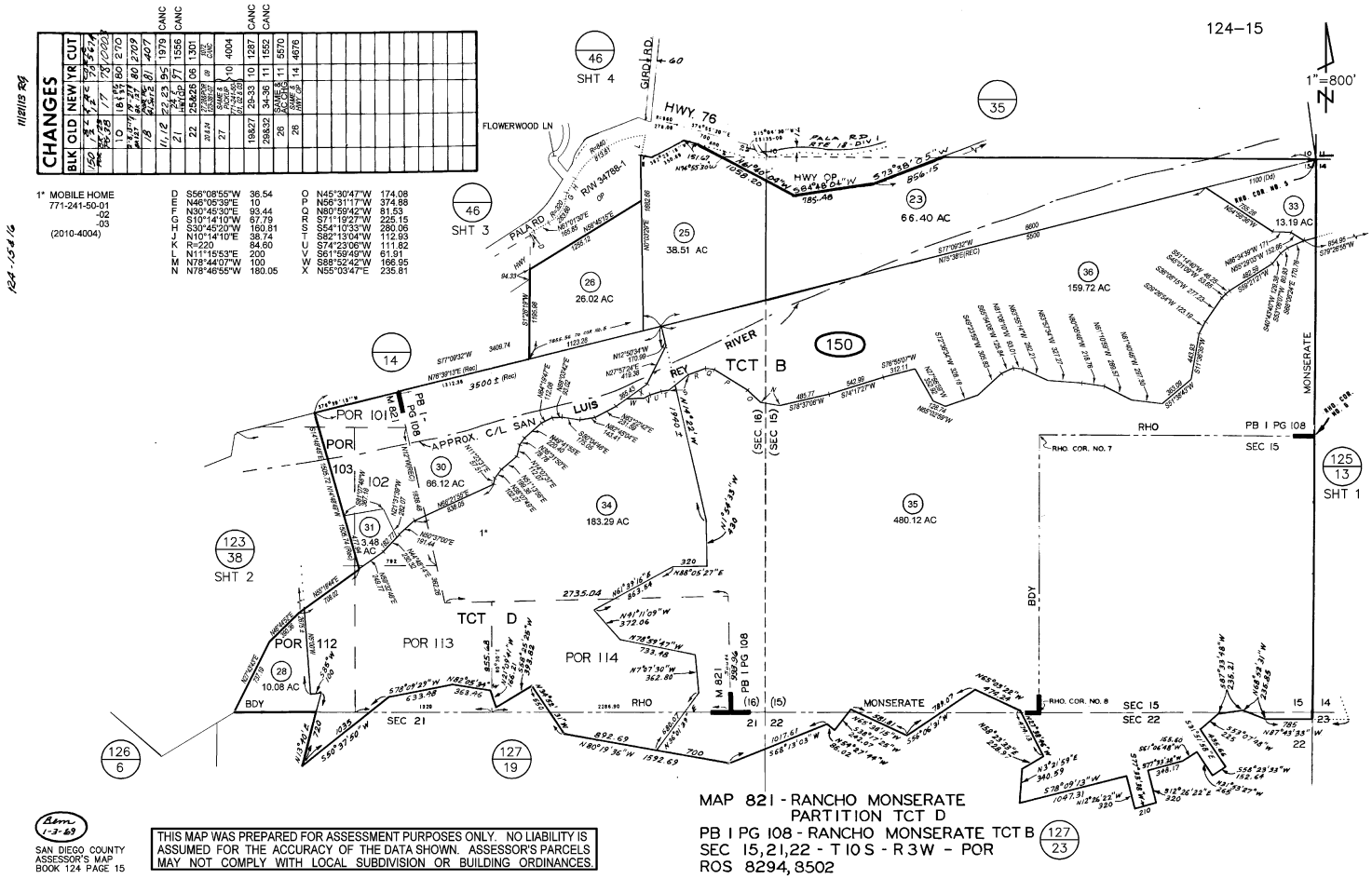
124-15
1"=800'
N
CHANGES
BLK OLD NEW YR CUT
1" MOBILE HOME
771-241-50-01
-02
-03
(2010-4004)
D S56°08'55"W 36.54
E N46°05'39"E 10
F N30°45'30"E 93.44
G S10°14'10"W 67.79
H S30°45'20"W 160.81
J N10°14'10"E 38.74
K R=220 84.60
L N11°15'53"E 200
M N78°44'07"W 100
N N78°46'55"W 180.05
O N45°30'47"W 174.08
P N56°31'17"W 374.88
Q N80°59'42"W 81.53
R S71°19'27"W 225.15
S S54°10'33"W 280.06
T S82°13'04"W 112.93
U S74°23'06"W 111.82
V S61°59'49"W 61.91
W S88°52'42"W 166.95
X N55°03'47"E 235.81
HWY. 76
FLOWERWOOD LN
GIRD RD.
PALA RD.
HWY OP
RIVER
REY
LUIS
APPROX. C/L SAN
TCT B
TCT D
POR 101
POR 102
POR 103
POR 112
POR 113
POR 114
PB I PG 108
M 821
RHO
MONSERATE
BDY
SEC 15
SEC 21
SEC 22
RHO. COR. NO. 7
RHO. COR. NO. 8
SHT 1
SHT 2
SHT 3
SHT 4
38.51 AC
26.02 AC
66.40 AC
159.72 AC
13.19 AC
66.12 AC
183.29 AC
480.12 AC
3.48 AC
10.08 AC
MAP 821 - RANCHO MONSERATE
PARTITION TCT D
PB I PG 108 - RANCHO MONSERATE TCT B
SEC 15,21,22 - T10S - R3W - POR
ROS 8294, 8502
SAN DIEGO COUNTY
ASSESSOR'S MAP
BOOK 124 PAGE 15
THIS MAP WAS PREPARED FOR ASSESSMENT PURPOSES ONLY. NO LIABILITY IS ASSUMED FOR THE ACCURACY OF THE DATA SHOWN. ASSESSOR'S PARCELS MAY NOT COMPLY WITH LOCAL SUBDIVISION OR BUILDING ORDINANCES.

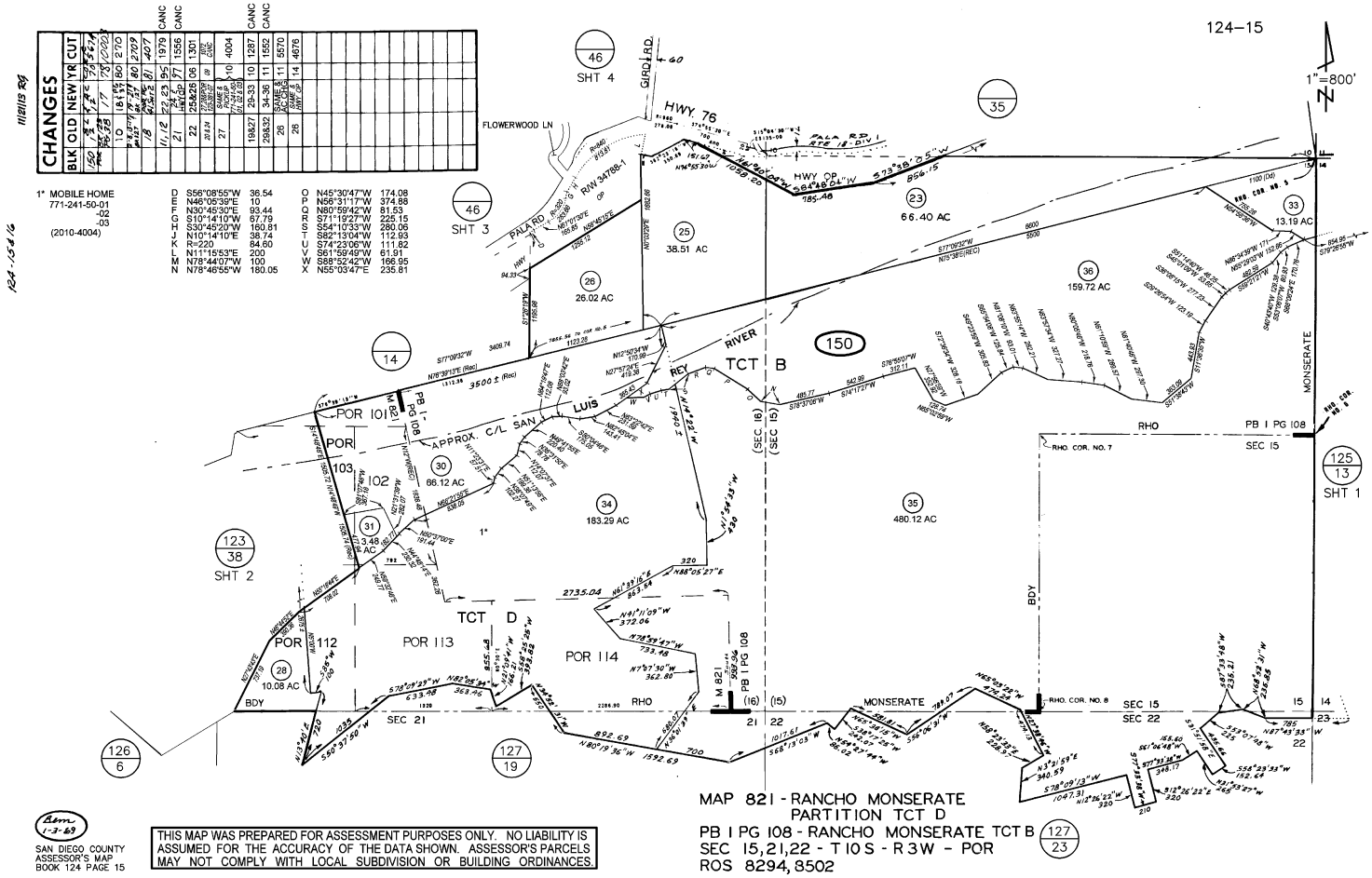
124-15
1"=800'
N
CHANGES
BLK OLD NEW YR CUT
1" MOBILE HOME
771-241-50-01
-02
-03
(2010-4004)
D S56°08'55"W 36.54
E N46°05'39"E 10
F N30°45'30"E 93.44
G S10°14'10"W 67.79
H S30°45'20"W 160.81
J N10°14'10"E 38.74
K R=220 84.60
L N11°15'53"E 200
M N78°44'07"W 100
N N78°46'55"W 180.05
O N45°30'47"W 174.08
P N56°31'17"W 374.88
Q N80°59'42"W 81.53
R S71°19'27"W 225.15
S S54°10'33"W 280.06
T S82°13'04"W 112.93
U S74°23'06"W 111.82
V S61°59'49"W 61.91
W S88°52'42"W 166.95
X N55°03'47"E 235.81
HWY. 76
FLOWERWOOD LN
GIRD RD.
PALA RD.
RIVER
LUIS REY
APPROX. C/L SAN
TCT B
TCT D
POR 101
POR 102
POR 103
POR 112
POR 113
POR 114
M 821
PB 1 PG 108
RHO
MONSERATE
BDY
SEC 15
SEC 21
SEC 22
RHO. COR. NO. 7
RHO. COR. NO. 8
SHT 1
SHT 2
SHT 3
SHT 4
38.51 AC
26.02 AC
66.40 AC
159.72 AC
13.19 AC
66.12 AC
183.29 AC
480.12 AC
3.48 AC
10.08 AC
MAP 821 - RANCHO MONSERATE
PARTITION TCT D
PB 1 PG 108 - RANCHO MONSERATE TCT B
SEC 15,21,22 - T10S - R3W - POR
ROS 8294, 8502
SAN DIEGO COUNTY
ASSESSOR'S MAP
BOOK 124 PAGE 15
THIS MAP WAS PREPARED FOR ASSESSMENT PURPOSES ONLY. NO LIABILITY IS ASSUMED FOR THE ACCURACY OF THE DATA SHOWN. ASSESSOR'S PARCELS MAY NOT COMPLY WITH LOCAL SUBDIVISION OR BUILDING ORDINANCES.

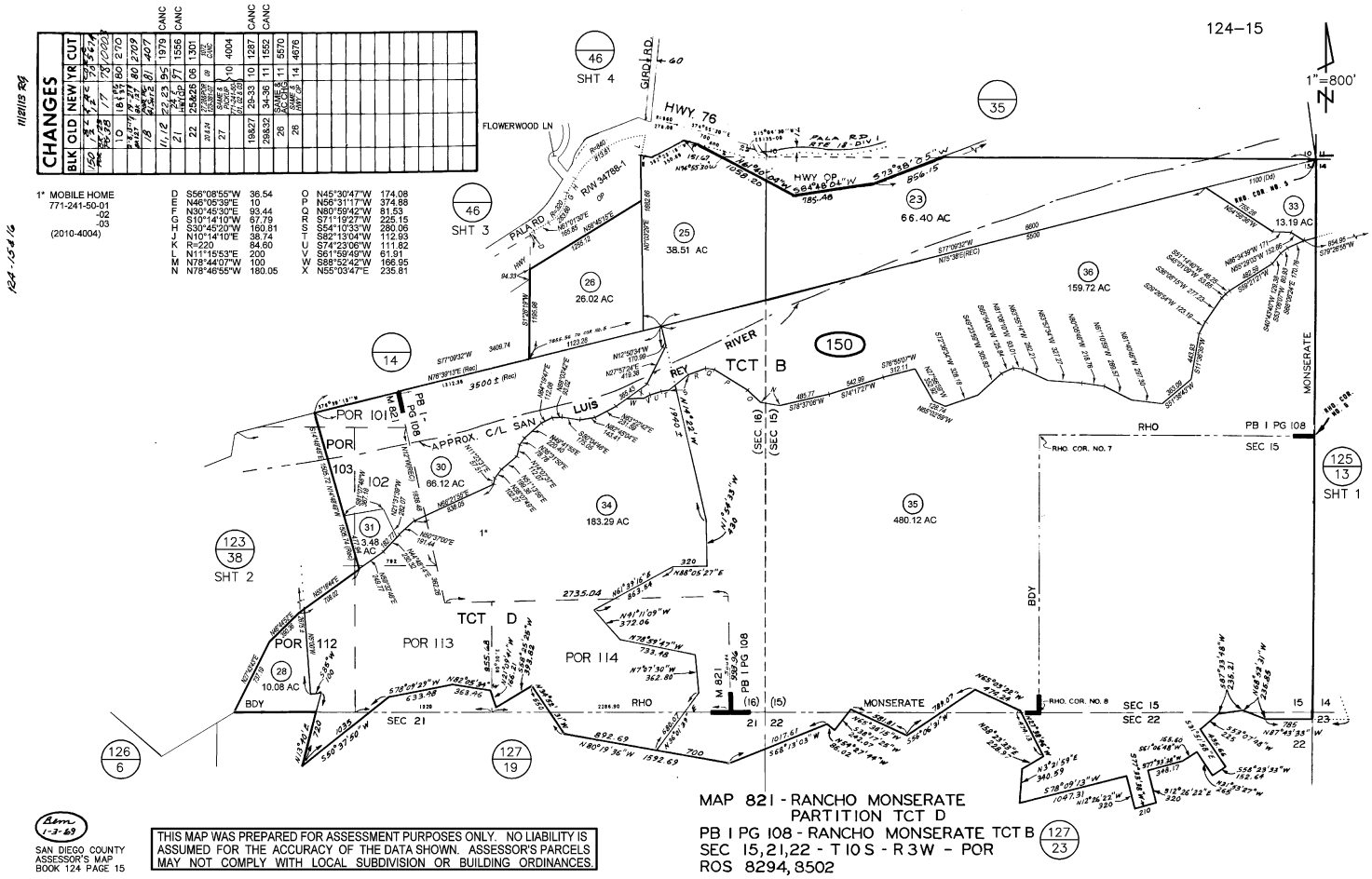

MAP 821 - RANCHO MONSERATE
PARTITION TCT D
PB 1 PG 108 - RANCHO MONSERATE TCT B
SEC 15,21,22 - T10S - R3W - POR
ROS 8294, 8502

SAN DIEGO COUNTY
ASSESSOR'S MAP
BOOK 124 PAGE 15

THIS MAP WAS PREPARED FOR ASSESSMENT PURPOSES ONLY. NO LIABILITY IS ASSUMED FOR THE ACCURACY OF THE DATA SHOWN. ASSESSOR'S PARCELS MAY NOT COMPLY WITH LOCAL SUBDIVISION OR BUILDING ORDINANCES.

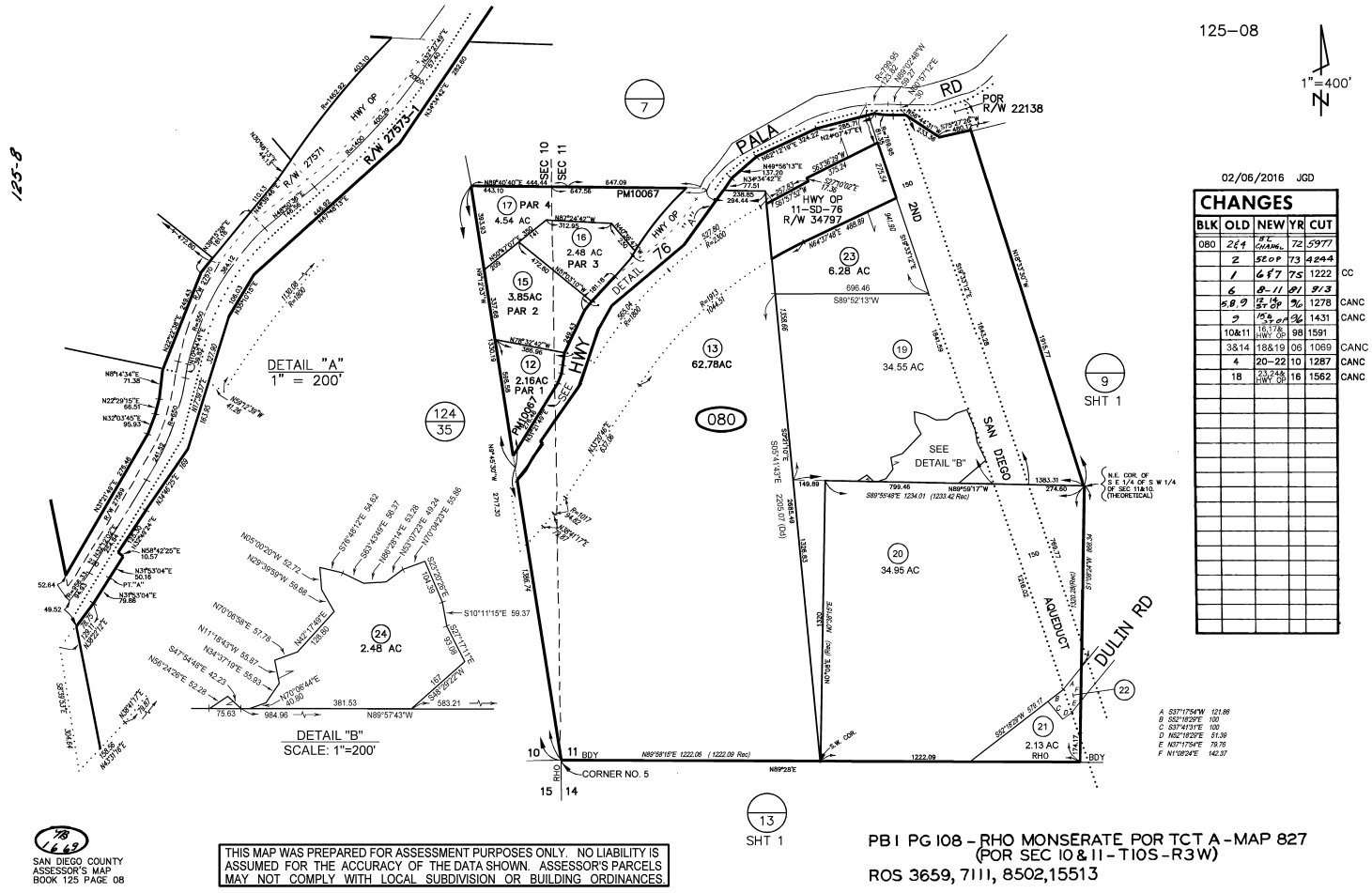

SAN DIEGO COUNTY ASSESSOR'S MAP BOOK 125 PAGE 08

THIS MAP WAS PREPARED FOR ASSESSMENT PURPOSES ONLY. NO LIABILITY IS ASSUMED FOR THE ACCURACY OF THE DATA SHOWN. ASSESSOR'S PARCELS MAY NOT COMPLY WITH LOCAL SUBDIVISION OR BUILDING ORDINANCES.

PB1 PG 108 - RHO MONSERATE POR TCT A-MAP 827 (POR SEC 10 & 11-T10S-R3W)
ROS 3659, 7111, 8502, 15513

125 - 130

125 - 13
SHT 1 OF 2

1"=800'

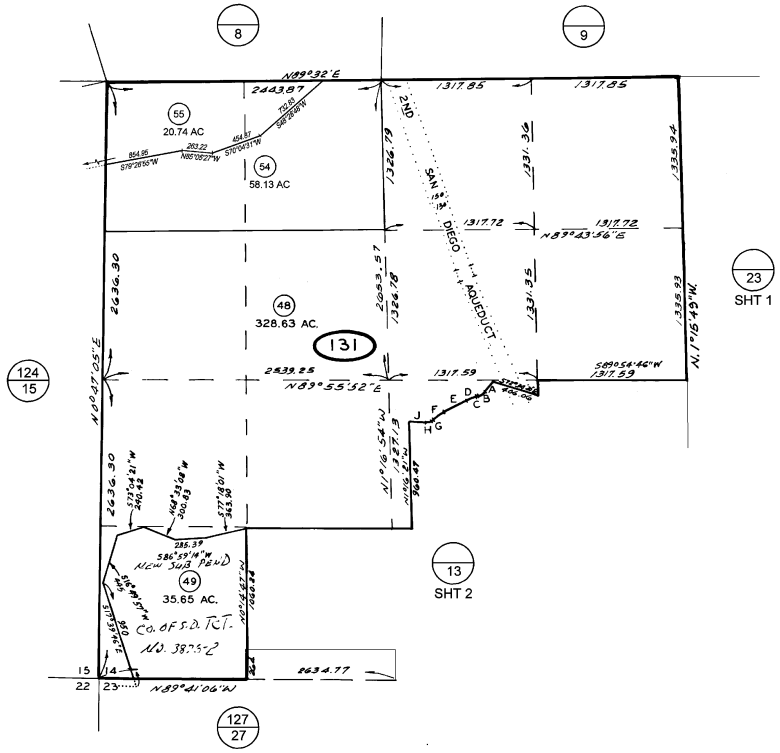

12/16/2009 AJR

CHANGES

BLK	OLD	NEW	YR	CUT	
132	20 & 22-24	20 PC 19 & 20	77	4740	
132	24	27-28	77	3448	
132	VAC PARCEL	PARCEL			
131	VAC PARCEL	29-32	78	10023	
131	19, 20 & 37	231-14	78	900	
131	17, 20	231-13	78	901	
131	VAC PARCEL	PC 1246	78	5512	
131	25,26	40-43	78	2130	CC
131	11	44-47	80	730	
131	2	48 149	80	2709	
131	18	50-53	82	2224	
131	VARIOUS	132-1780126	82	10106	
131	1	54&55	10	1287	CANC

A	N37°01'10"E	140.74
B	R=100	66.14
C	N74°54'00"E	3.71
D	R=600	118.72
E	N63°51'30"E	195.79
F	R=700	130.62
G	N53°10'20"E	6.78
H	R=100	69.17
J	S87°11'40"E	145.22

SI
5-26-77

SAN DIEGO COUNTY
ASSESSOR'S MAP
BOOK 125 PG 13 SHT 1 OF 2

THIS MAP WAS PREPARED FOR ASSESSMENT PURPOSES ONLY. NO LIABILITY IS ASSUMED FOR THE ACCURACY OF THE DATA SHOWN. ASSESSOR'S PARCELS MAY NOT COMPLY WITH LOCAL SUBDIVISION OR BUILDING ORDINANCES.

SEC 14-T10S-R3W-POR
ROS 624,2428,4155,7386,8502

125 - 13
SHT 2 OF 2

1"=400'

125-131

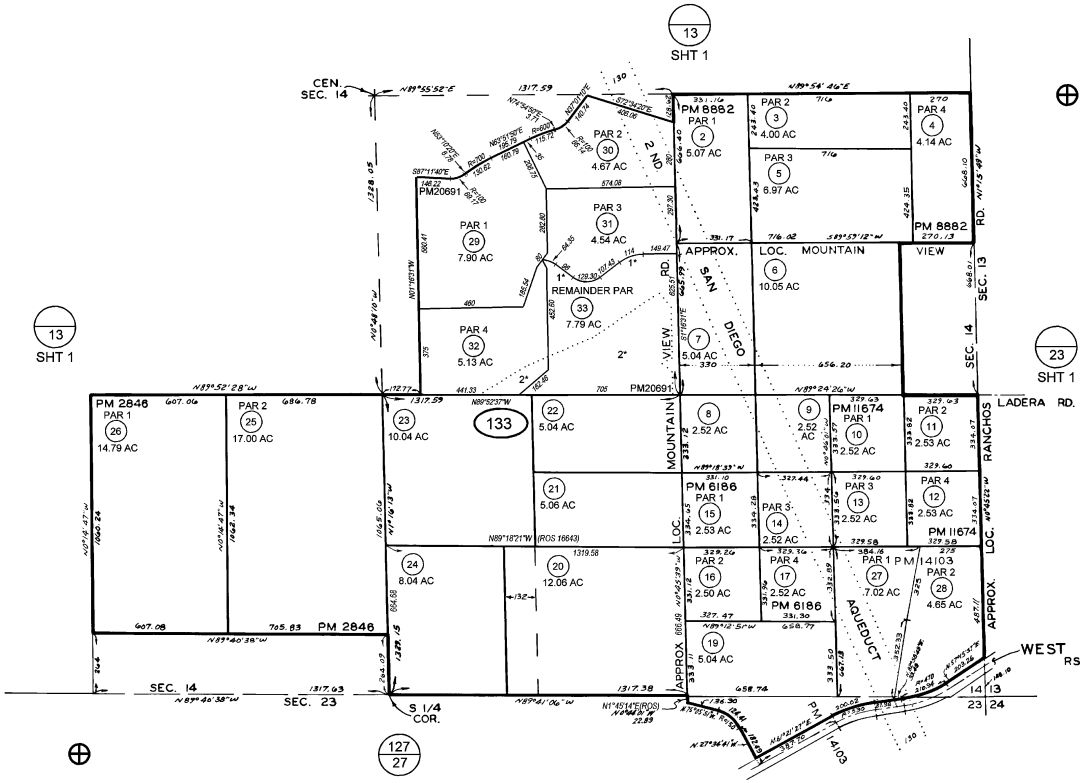

10/19/2009 JGD

CHANGES

BLK	OLD	NEW	YR	CUT
132	1-131-VARIOUS	1-26	82	10106
132	1 & 4	SAME	82	5884
133	1-28-7.30&28	1-26	83	10031
133	18			
	17-20-45	27&28	86	2201
133	1	29-33	10	1411

1" APPROX LOC VIA MERRITT
2" OPEN SPACE

RS 4-8-82

4-8-82 RESTORED

SAN DIEGO COUNTY
ASSESSOR'S MAP
BOOK 125 PG 13 SHT 2 OF 2

THIS MAP WAS PREPARED FOR ASSESSMENT PURPOSES ONLY. NO LIABILITY IS ASSUMED FOR THE ACCURACY OF THE DATA SHOWN. ASSESSOR'S PARCELS MAY NOT COMPLY WITH LOCAL SUBDIVISION OR BUILDING ORDINANCES.

SEC 23-T10S-R3W - POR NE 1/4
SEC 14-T10S-R3W - POR S1/2
ROS 2428, 4155, 7386, 8502, 16643

125 - 130

125 - 13
SHT 1 OF 2

1"=800'

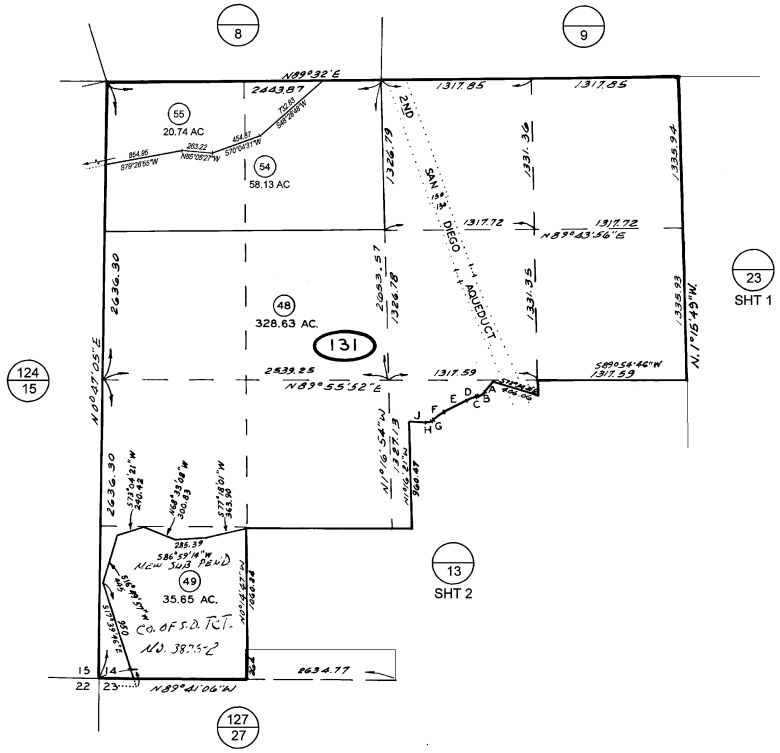

12/16/2009 AJR

CHANGES					
BLK	OLD	NEW	YR	CUT	
132	20 & 22-24	BIC AC & WID	77	4740	
132	24	27+28	77	3448	
132	VAR PARCS	PGS			
131	VAR PARCS	231 & 232	78	10023	
131	21,22,23 37	231-14	78	900	
131	17,20	231-13	78	901	
131	VAR PARCS	BIC AC CHG	78	5512	
131	25,26	40-43	78	2130	CC
131	11	44-47	80	730	
131	2	48+49	80	2709	
131	18	50-53	82	2224	
131	VARIOUS	-132- INV 26	82	10106	
131	1	54&55	10	1287	CANC

A	N37°01'10"E	140.74
B	R=100	66.14
C	N74°56'40"E	3.71
D	R=600	115.72
E	N63°51'30"E	195.79
F	R=700	130.62
G	N53°10'20"E	6.78
H	R=100	69.17
J	S87°11'40"E	146.22

SI
5-26-77

SAN DIEGO COUNTY
ASSESSOR'S MAP
BOOK 125 PG 13 SHT 1 OF 2

THIS MAP WAS PREPARED FOR ASSESSMENT PURPOSES ONLY. NO LIABILITY IS ASSUMED FOR THE ACCURACY OF THE DATA SHOWN. ASSESSOR'S PARCELS MAY NOT COMPLY WITH LOCAL SUBDIVISION OR BUILDING ORDINANCES.

SEC 14-T10S-R3W-POR
ROS 624, 2428, 4155, 7386, 8502

125 - 13
SHT 2 OF 2

1"=400'

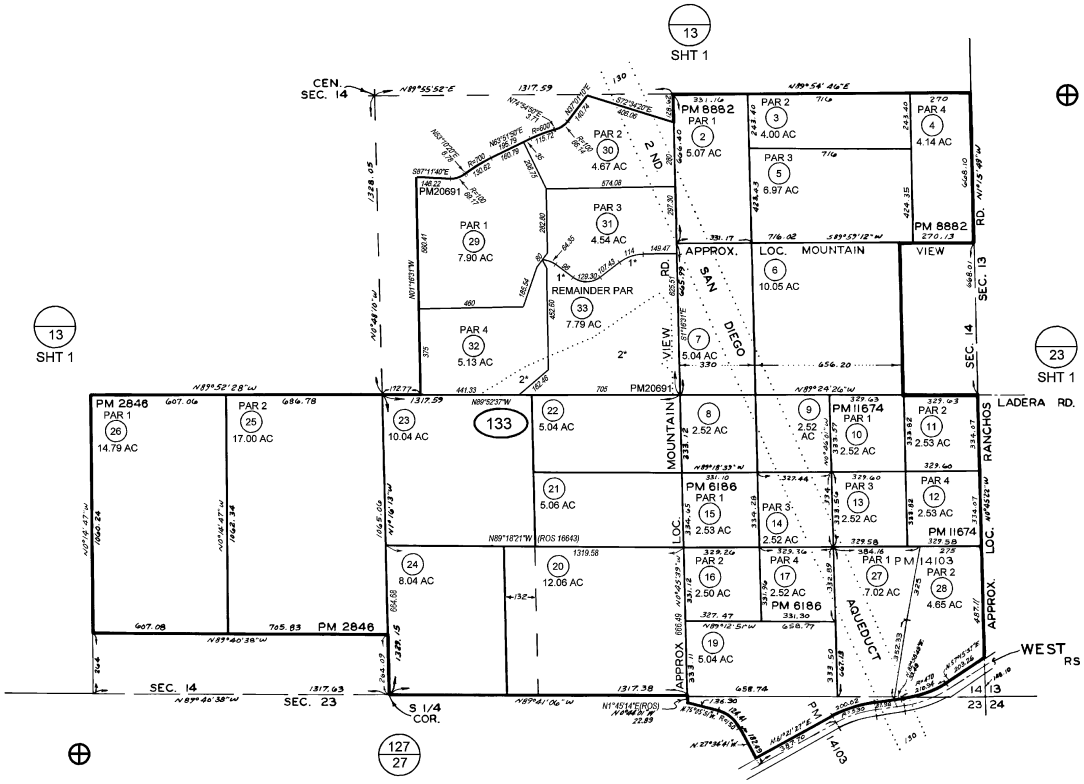

10/19/2009 JGD

CHANGES				
BLK	OLD	NEW	YR	CUT
132	-131- VARIOUS	1-26	82	10106
132	1,6, 21 & 22	SAME PC CHG.	82	5884
133	-132- 1 THRU 26	1-26	83	10031
133	18 & 1			
	127-220-45	27 & 28	86	2201
133	1	29-33	10	1411

1* APPROX LOC VIA MERRITT
2* OPEN SPACE

125-131

RS 4-8-82

4-6-82 ALLEGHANY

SAN DIEGO COUNTY
ASSESSOR'S MAP
BOOK 125 PG 13 SHT 2 OF 2

THIS MAP WAS PREPARED FOR ASSESSMENT PURPOSES ONLY. NO LIABILITY IS ASSUMED FOR THE ACCURACY OF THE DATA SHOWN. ASSESSOR'S PARCELS MAY NOT COMPLY WITH LOCAL SUBDIVISION OR BUILDING ORDINANCES.

SEC 23-T10S-R3W - POR NE 1/4
SEC 14-T10S-R3W - POR S1/2
ROS 2428, 4155, 7386, 8502, 16643

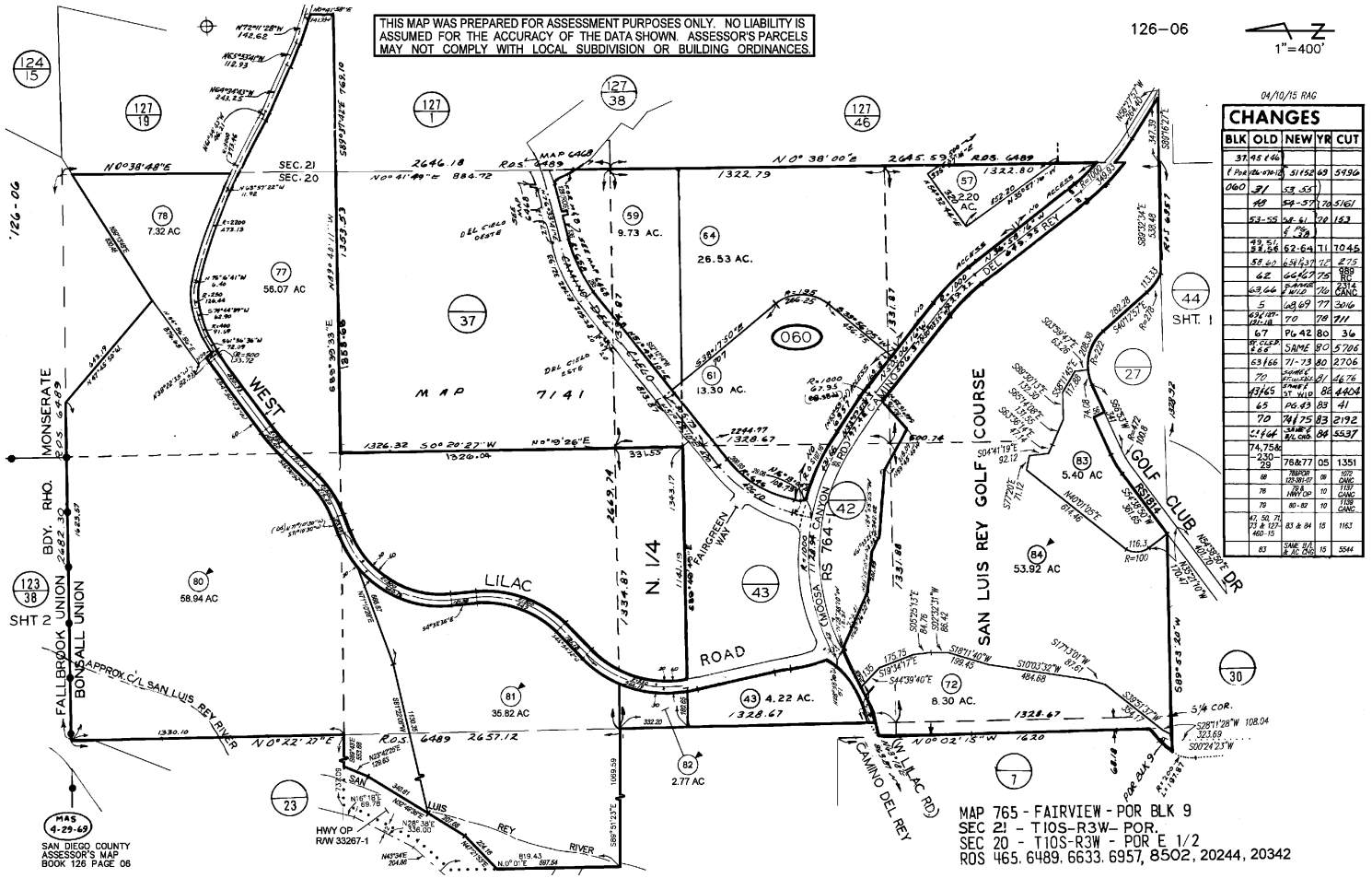
THIS MAP WAS PREPARED FOR ASSESSMENT PURPOSES ONLY. NO LIABILITY IS ASSUMED FOR THE ACCURACY OF THE DATA SHOWN. ASSESSOR'S PARCELS MAY NOT COMPLY WITH LOCAL SUBDIVISION OR BUILDING ORDINANCES.
126-06
1"=400'
04/10/15 RAG
CHANGES
BLK OLD NEW YR CUT
MAP 7141
SAN LUIS REY GOLF COURSE
WEST LILAC ROAD
CAMINO DEL REY
MONSERATE
FALLBROOK UNION
BONSALL UNION
BDY. RHO.
APPROX. C/L SAN LUIS REY RIVER
MAP 765 - FAIRVIEW - POR BLK 9
SEC 21 - T10S-R3W- POR.
SEC 20 - T10S-R3W - POR E 1/2
ROS 465, 6489, 6633, 6957, 8502, 20244, 20342
SAN DIEGO COUNTY ASSESSOR'S MAP BOOK 126 PAGE 06

127 - 19

1"=800'

9/17/2008 JGD

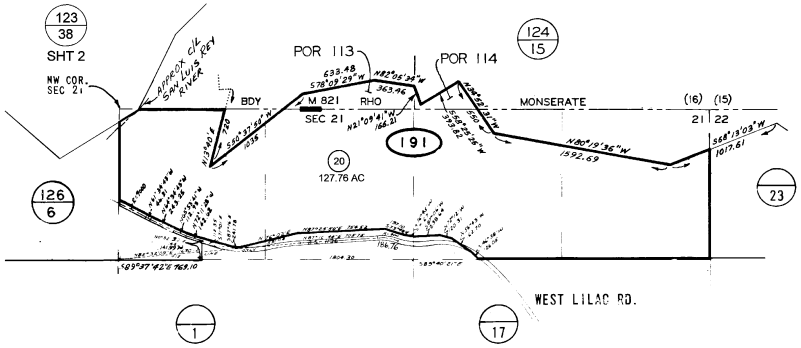

CHANGES				
BLK	OLD	NEW	YR	CUT
192	1	4, OP	68	842
192	3	5-7	70	5162 TCA
	4	5,7-9		
	7,5	10,11 & 38	70	153
	6	12		
	—	6, 22 R. 280-31	72	2396
	9	13,14		
	13	15-16	72	6385
	1	17,18	77	3016
191	18	TO PC 126-6	78	711
192	ALL	PG 46	79	10007
191	17 & 18 TO PC 126-6	19 & PC 124-15	80	2709
	19	20&POR 123-381-07	09	1072 CANC

WM 5-29-69

SAN DIEGO COUNTY ASSESSOR'S MAP BK 127 PG 19

THIS MAP WAS PREPARED FOR ASSESSMENT PURPOSES ONLY. NO LIABILITY IS ASSUMED FOR THE ACCURACY OF THE DATA SHOWN. ASSESSOR'S PARCELS MAY NOT COMPLY WITH LOCAL SUBDIVISION OR BUILDING ORDINANCES.

MAP 821 - RANCHO MONSERATE PARTITION TCT D
SEC 21 - T 10 S - R 3 W - POR
ROS 8502

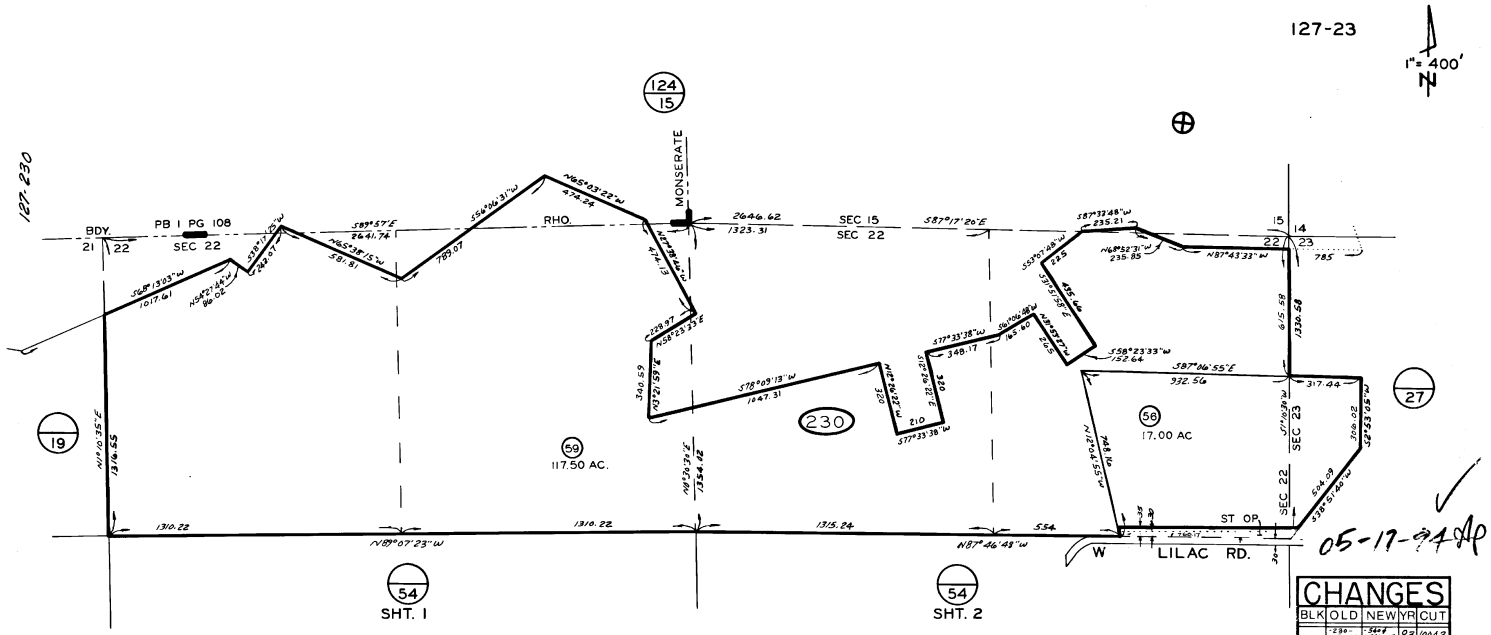

THIS MAP WAS PREPARED FOR ASSESSMENT PURPOSES ONLY. NO LIABILITY IS ASSUMED FOR THE ACCURACY OF THE DATA SHOWN. ASSESSOR'S PARCELS MAY NOT COMPLY WITH LOCAL SUBDIVISION OR BUILDING ORDINANCES.

SEC 15 - T10S - R3W - POR. SE 1/4
SEC 22 - T10S - R3W - POR. N 1/2 OF N 1/2
SEC 23 - T10S - R3W - POR. NW 1/4
PB 1 PG 108 - RANCHO MONSERATE - POR TCT. B
ROS 3327, 8307, 8502

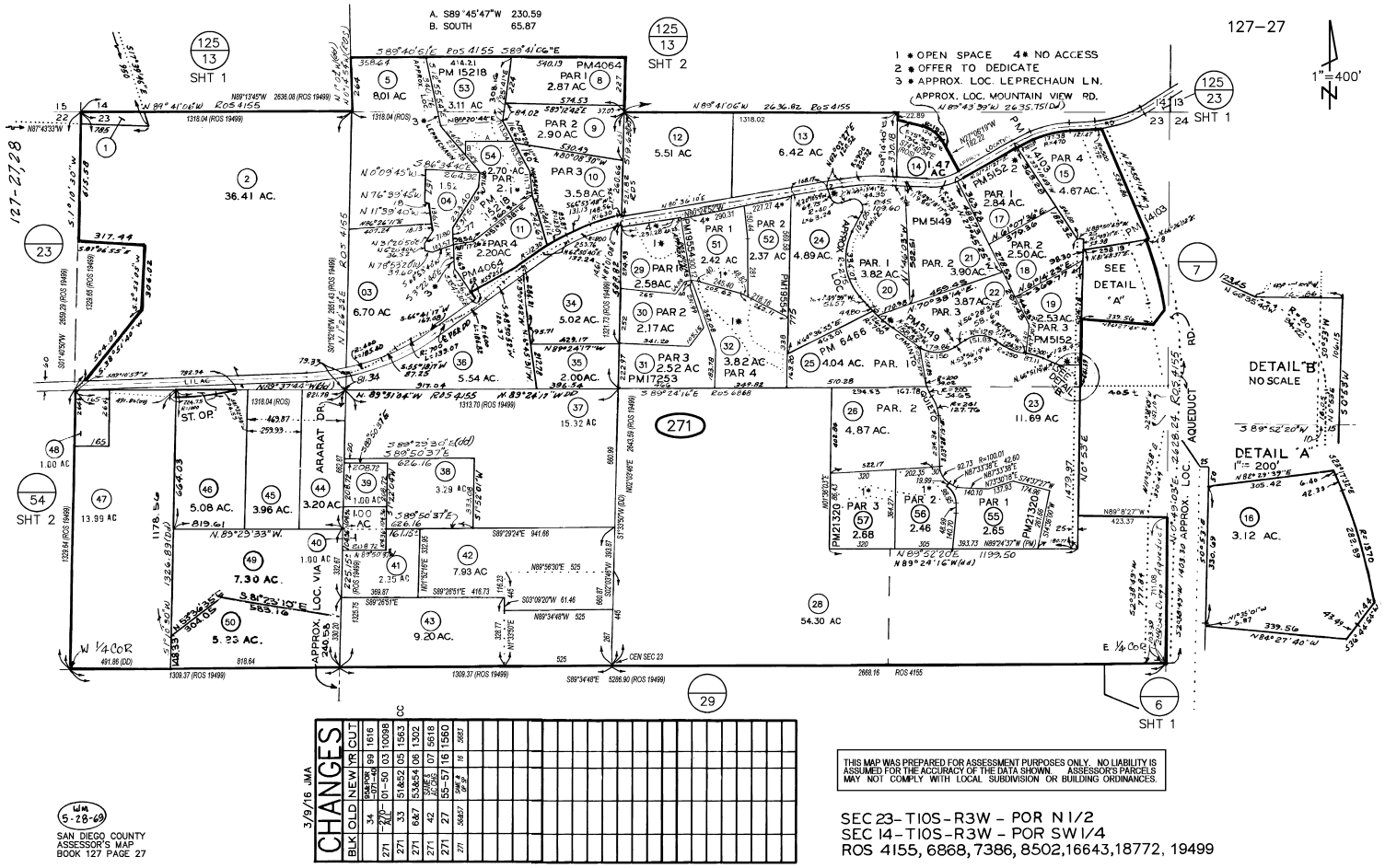

CHANGES	BLK	OLD	NEW	YR	CUT
3/9/16 JMA	34	2	2	99	16167
	271	2	2	01-50	03 10098
	271	33	51	8425	05 1563
	271	6&7	5,3&54		06 1302
	271	42	42	SURV. 16,643	07 16618
	271	27	55-57		16 1560
	271	26&27	26&27		16 6683

THIS MAP WAS PREPARED FOR ASSESSMENT PURPOSES ONLY. NO LIABILITY IS ASSUMED FOR THE ACCURACY OF THE DATA SHOWN. ASSESSOR'S PARCELS MAY NOT COMPLY WITH LOCAL SUBDIVISION OR BUILDING ORDINANCES.

SEC 23-T10S-R3W - POR N 1/2
SEC 14-T10S-R3W - POR SW 1/4
ROS 4155, 6868, 7386, 8502, 16643, 18772, 19499

WM 5-28-69

SAN DIEGO COUNTY
ASSESSOR'S MAP
BOOK 127 PAGE 27

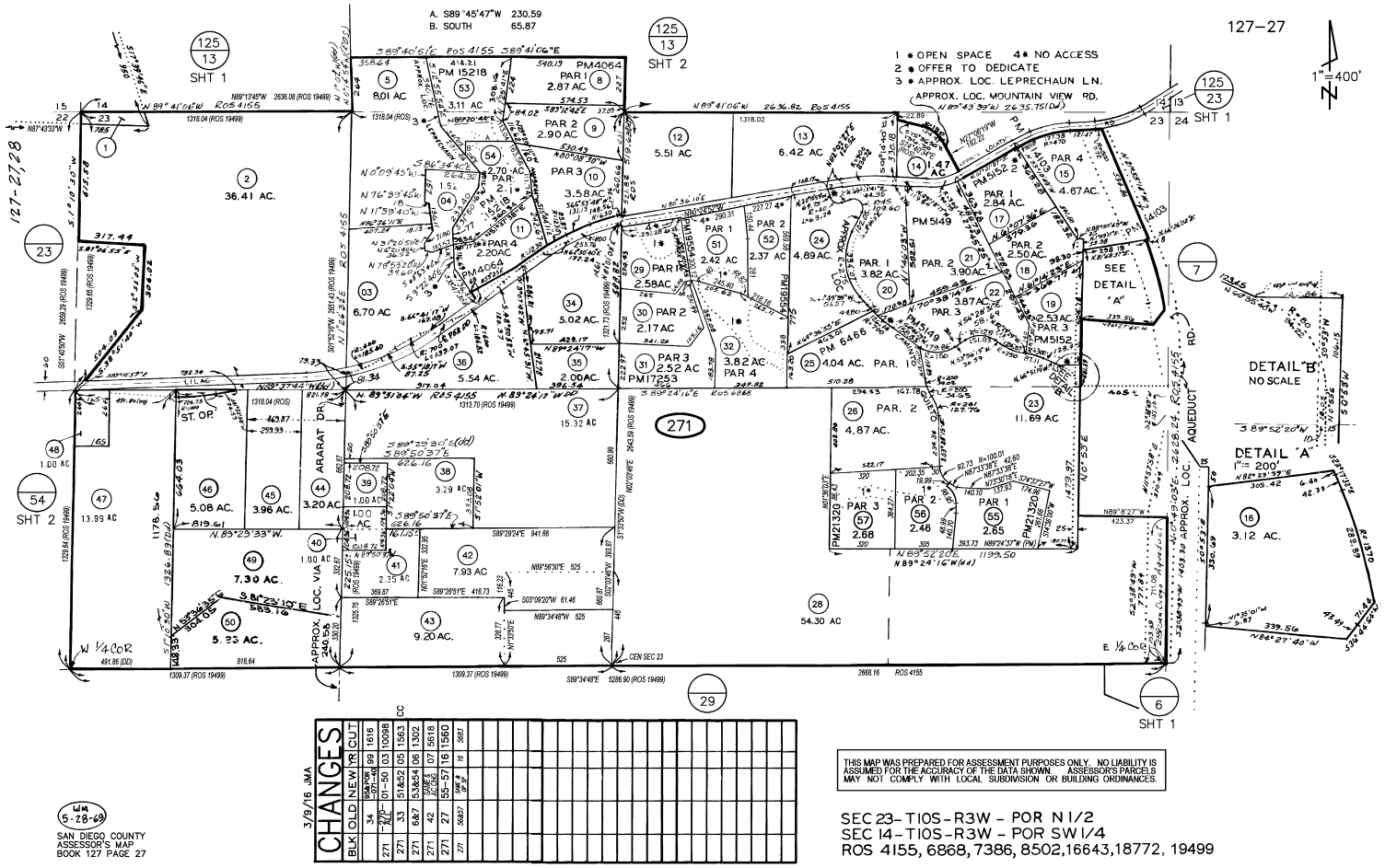

CHANGES	BLK	OLD	NEW	YR	CUT
3/9/16 JMA	34	36-20	36-49	99	1616
	271	32	01-50	03	10098
	271	33	51&52	05	1563
	271	6&7	53&54	06	1302
	271	42	55-57	07	1560
	271	27	55-57	16	6618
	271	56&57	58&59	16	6683

WM 5-28-69

SAN DIEGO COUNTY ASSESSOR'S MAP BOOK 127 PAGE 27

THIS MAP WAS PREPARED FOR ASSESSMENT PURPOSES ONLY. NO LIABILITY IS ASSUMED FOR THE ACCURACY OF THE DATA SHOWN. ASSESSOR'S PARCELS MAY NOT COMPLY WITH LOCAL SUBDIVISION OR BUILDING ORDINANCES.

SEC 23-T10S-R3W - POR N 1/2
SEC 14-T10S-R3W - POR SW 1/4
ROS 4155, 6868, 7386, 8502, 16643, 18772, 19499

Ocean Breeze Ranch
5820 W Lilac Road.
Bonsall, CA 92003

Inquiry Number: 4596501.7
April 21, 2016

EDR Environmental Lien and AUL Search

Environmental Data Resources Inc

6 Armstrong Road
Shelton, CT 06484
800.352.0050
www.edrnet.com

The EDR Environmental LienSearch™ Report

The EDR Environmental Lien and AUL Search Report provides results from a search of available current land title records for environmental cleanup liens and other activity and use limitations, such as engineering controls and institutional controls.

A network of professional, trained researchers, following established procedures, uses client supplied address information to:

- search for parcel information and/or legal description;
- search for ownership information;
- research official land title documents recorded at jurisdictional agencies such as recorders' offices, registries of deeds, county clerks' offices, etc.;
- access a copy of the deed;
- search for environmental encumbering instrument(s) associated with the deed;
- provide a copy of any environmental encumbrance(s) based upon a review of key words in the instrument(s) (title, parties involved, and description); and
- provide a copy of the deed or cite documents reviewed.

Thank you for your business.
Please contact EDR at 1-800-352-0050
with any questions or comments.

Disclaimer - Copyright and Trademark Notice

This Report contains certain information obtained from a variety of public and other sources reasonably available to Environmental Data Resources, Inc. It cannot be concluded from this Report that coverage information for the target and surrounding properties does not exist from other sources. **NO WARRANTY EXPRESSED OR IMPLIED, IS MADE WHATSOEVER IN CONNECTION WITH THIS REPORT. ENVIRONMENTAL DATA RESOURCES, INC. SPECIFICALLY DISCLAIMS THE MAKING OF ANY SUCH WARRANTIES, INCLUDING WITHOUT LIMITATION, MERCHANTABILITY OR FITNESS FOR A PARTICULAR USE OR PURPOSE. ALL RISK IS ASSUMED BY THE USER. IN NO EVENT SHALL ENVIRONMENTAL DATA RESOURCES, INC. BE LIABLE TO ANYONE, WHETHER ARISING OUT OF ERRORS OR OMISSIONS, NEGLIGENCE, ACCIDENT OR ANY OTHER CAUSE, FOR ANY LOSS OR DAMAGE, INCLUDING, WITHOUT LIMITATION, SPECIAL, INCIDENTAL, CONSEQUENTIAL, OR EXEMPLARY DAMAGES. ANY LIABILITY ON THE PART OF ENVIRONMENTAL DATA RESOURCES, INC. IS STRICTLY LIMITED TO A REFUND OF THE AMOUNT PAID FOR THIS REPORT.** Purchaser accepts this Report "AS IS". Any analyses, estimates, ratings, environmental risk levels or risk codes provided in this Report are provided for illustrative purposes only, and are not intended to provide, nor should they be interpreted as providing any facts regarding, or prediction orforecast of, any environmental risk for any property. Only a Phase I Environmental Site Assessment performed by an environmental professional can provide information regarding the environmental risk for any property. Additionally, the information provided in this Report is not to be construed as legal advice.

Copyright 2016 by Environmental Data Resources, Inc. All rights reserved. Reproduction in any media or format, in whole or in part, of any report or map of Environmental Data Resources, Inc. or its affiliates is prohibited without prior written permission.

EDR and its logos (including Sanborn and Sanborn Map) are trademarks of Environmental Data Resources, Inc. or its affiliates. All other trademarks used herein are the property of their respective owners.

EDR Environmental Lien and AUL Search

TARGET PROPERTY INFORMATION

ADDRESS

5820 W Lilac Road.
Ocean Breeze Ranch
Bonsall, CA 92003

RESEARCH SOURCE

Source 1:

San Diego Recorder
San Diego, CA

PROPERTY INFORMATION

Deed 1:

Type of Deed:	deed
Title is vested in:	Ocean Breeze Ranch LLC
Title received from:	William D Thread Trustee
Deed Dated	9/30/2015
Deed Recorded:	9/30/2015
Book:	NA
Page:	na
Volume:	na
Instrument:	na
Docket:	NA
Land Record Comments:	
Miscellaneous Comments:	
Legal Description:	See Exhibit
Legal Current Owner:	Ocean Breeze Ranch LLC
Parcel # / Property Identifier:	127-191-20-00
Comments:	See Exhibit

ENVIRONMENTAL LIEN

Environmental Lien: Found ☐ Not Found ☒

OTHER ACTIVITY AND USE LIMITATIONS (AULs)

AULs: Found ☐ Not Found ☒

Deed Exhibit 1

DOC# 2015-0516218

Sep 30, 2015 04:16 PM
OFFICIAL RECORDS
Ernest J. Dronenburg, Jr.,
SAN DIEGO COUNTY RECORDER
FEES: $30,846.00
PCOR: YES
PAGES: 8

RECORDING REQUESTED BY:

RECORDED REQUEST OF
First American Title
HOMEBUILDER SERVICES

WHEN RECORDED, MAIL TO:

Gromet & Associates
114 Pacifica, Suite 250
Irvine, California 92618
Attn: Christopher Jenkins, Esq.

AND MAIL TAX STATEMENTS TO:

Ocean Breeze Ranch, LLC,
5820 W Lilac Rd.
Bonsall, CA 92003
Attn: Elizabeth Emrick
4750395-6

APN: 124-150-35; 125-131-48; 125-131-54; 125-080-21; 124-150-34; 127-271-01; 126-060-78; 124-150-28; 127-191-20; 127-230-59; 127-271-02; 125-131-49

(Space Above For Recorder's Use Only)

The undersigned ~~grantor~~ declares the amount of documentary transfer tax due on the attached deed is Thirty Thousand Eight Hundred Dollars ($30,800.00), computed on the full value of the property conveyed. Dianne Purrington, First American Title

GRANT DEED

FOR VALUABLE CONSIDERATION, the receipt of which is hereby acknowledged, William D. Thead, as Successor Trustee of the Frank Nelson Vessels Family Trust U/T/D February 14, 1992 ("Grantor"), hereby grants to Ocean Breeze Ranch, LLC, a Delaware limited liability company ("Grantee"), all that certain real property situated in the County of San Diego, State of California described on Exhibit "A" attached hereto and incorporated herein by reference, together with any and all improvements, easements, privileges and rights appurtenant thereto.

IN WITNESS WHEREOF, Grantor has executed this Grant Deed as of September 30, 2015.

GRANTOR:

By: _____
William D. Thead, Trustee of the Frank Nelson Vessels Family Trust

A notary public or other officer completing this certificate verifies only the identity of the individual who signed the document to which this certificate is attached, and not the truthfulness, accuracy, or validity of that document.

STATE OF CALIFORNIA)
)
COUNTY OF San Diego)

On September 30, 2015 before me, Karen K. Hagen, a Notary Public, personally appeared William D. Thead, who proved to me on the basis of satisfactory evidence to be the person(s) whose name(s) is/~~are~~ subscribed to the within instrument and acknowledged to me that he/~~she/they~~ executed the same in his/~~her/their~~ authorized capacity(ies), and that by his/~~her/their~~ signature(s) on the instrument the person(s), or the entity upon behalf of which the person(s) acted, executed the instrument.

I certify under PENALTY OF PERJURY under the laws of the State of California that the foregoing paragraph is true and correct.

WITNESS my hand and official seal.

KAREN K. HAGEN
Commission # 2019869
Notary Public - California
San Diego County
My Comm. Expires Apr 14, 2017

Karen K. Hagen
Signature

(Seal)

Exhibit "A"

Legal Description

Real property in the unincorporated area of the County of San Diego, State of California, described as follows:

PARCEL 1: (APN'S: 127-191-20-00, 127-230-59-00, 127-271-02-00, 125-131-49-00, 124-150-28 AND 126-060-78-00)

THOSE PORTIONS OF SECTIONS 14, 15, 20, 21, 22 AND 23 TOWNSHIP 10 SOUTH, RANGE 3 WEST, SAN BERNARDINO MERIDIAN, ACCORDING TO THE OFFICIAL PLAT THEREOF, TOGETHER WITH A PORTION OF MONSERATE RANCHO ACCORDING TO MAP THEREOF NO. 821 AND MAP ON FILE IN THE OFFICE OF THE COUNTY RECORDER OF SAN DIEGO COUNTY AS RECORDED IN BOOK 1, PAGE 108 OF PATENTS, ALL IN THE COUNTY OF SAN DIEGO, STATE OF CALIFORNIA, BEING MORE PARTICULARLY DESCRIBED AS FOLLOWS:

BEGINNING AT THE SOUTHEAST CORNER OF THE SOUTHWEST QUARTER OF THE SOUTHWEST QUARTER OF SAID SECTION 14; THENCE NORTHERLY ALONG THE EASTERLY LINE OF SAID SOUTHWEST QUARTER OF THE SOUTHWEST QUARTER TO THE NORTHEAST CORNER THEREOF; THENCE SOUTH 77°18'01" WEST 363.90 FEET; THENCE SOUTH 86°59'14" WEST 285.39 FEET; THENCE NORTH 68°33'08" WEST 300.83 FEET; THENCE SOUTH 73°04'21" WEST 240.42 FEET; THENCE SOUTH 16°49'57" WEST 445.00 FEET; THENCE SOUTH 17°39'46" EAST 950.00 FEET; THENCE NORTH 87°43'33" WEST 785.00 FEET; THENCE NORTH 68°52'31" WEST 235.85 FEET; THENCE SOUTH 87°33'48" WEST 235.21 FEET; THENCE SOUTH 53°07'48" WEST 225.00 FEET; THENCE SOUTH 31°51'58" EAST 435.66 FEET; THENCE SOUTH 58°23'33" WEST 152.64 FEET; THENCE NORTH 31°53'27" WEST 265.00 FEET; THENCE SOUTH 61°06'48" WEST 165.60 FEET; THENCE SOUTH 77°33'38" WEST 348.17 FEET; THENCE SOUTH 12°26'22" EAST 320.00 FEET; THENCE SOUTH 77°33'38" WEST 210.00 FEET; THENCE NORTH 12°26'22" WEST 320.00 FEET; THENCE SOUTH 78°09'13" WEST 1047.31 FEET; THENCE NORTH 03°21'59" EAST 340.59 FEET; THENCE NORTH 58°23'33" EAST 228.97 FEET; THENCE NORTH 27°38'46" WEST 474.13 FEET; THENCE NORTH 65°03'22" WEST 474.24 FEET; THENCE SOUTH 56°06'31" WEST 789.07 FEET; THENCE NORTH 65°38'15" WEST 581.81 FEET; THENCE SOUTH 38°17'25" WEST 242.07 FEET; THENCE NORTH 54°27'44" WEST 86.02 FEET; THENCE SOUTH 68°13'03" WEST 1017.61 FEET; THENCE NORTH 80°19'36" WEST 1592.69 FEET; THENCE NORTH 34°52'31" WEST 550.00 FEET; THENCE SOUTH 58°25'25" WEST 393.82 FEET; THENCE NORTH 21°09'41" WEST 166.21 FEET; THENCE NORTH 82°05'34" WEST 363.46 FEET; THENCE SOUTH 78°09'29" WEST 633.48 FEET; THENCE SOUTH 50°37'50" WEST 1035.00 FEET; THENCE NORTH 13°40'00" EAST 720.00 FEET; THENCE SOUTH 85°00'00" WEST 100.00 FEET; THENCE NORTH 05°00'00" WEST 2675.00 FEET, MORE OR LESS, TO A POINT WHICH BEARS SOUTH 75°38'00" WEST FROM THE NORTHWEST CORNER OF SAID SECTION 14; THENCE SOUTH 75°38'00" WEST 650.00 FEET, MORE OR LESS, TO THE CENTERLINE OF THE COUNTY ROAD AS SHOWN ON SURVEY NO. 221 ON FILE IN THE OFFICE OF THE COUNTY SURVEYOR OF SAID COUNTY; THENCE SOUTHWESTERLY ALONG SAID

CENTERLINE TO THE WEST LINE OF LOT 110 OF TRACT "D" OF RANCHO MONSERATE; THENCE SOUTHERLY ALONG SAID WEST LINE TO THE SOUTH BOUNDARY LINE OF SAID RANCHO MONSERATE; THENCE EASTERLY ALONG SAID SOUTH BOUNDARY LINE 1623.57 FEET; THENCE LEAVING SAID SOUTH BOUNDARY LINE SOUTH 47°45'50" EAST 643.19 FEET; THENCE SOUTH 54°56'56" WEST 376.65 FEET; THENCE SOUTH 38°22'35" EAST 100.00 FEET, MORE OR LESS, TO THE CENTERLINE OF THE TRAVELED ROAD KNOWN AS LILAC ROAD, THENCE EASTERLY AND SOUTHEASTERLY ALONG SAID CENTERLINE TO A POINT IN THE SOUTH LINE OF THE NORTH HALF OF THE NORTH HALF OF SAID SECTION 21; THENCE EASTERLY ALONG SAID SOUTH LINE AND CONTINUING EASTERLY ALONG THE SOUTH LINE OF NORTH HALF OF THE NORTH HALF OF SAID SECTION 22 TO THE SOUTHWEST CORNER OF THE ABOVE MENTIONED NORTHWEST QUARTER OF THE NORTHWEST QUARTER OF SECTION 23; THENCE EASTERLY ALONG THE SOUTH LINE OF SAID NORTHWEST QUARTER OF THE NORTHWEST QUARTER TO THE EASTERLY LINE OF SAID NORTHWEST QUARTER OF THE NORTHWEST QUARTER OF SECTION 23; THENCE NORTHERLY ALONG SAID EASTERLY LINE TO THE POINT OF BEGINNING.

EXCEPTING THEREFROM ALL THAT PORTION DESCRIBED AS FOLLOWS:

THOSE PORTION OF THE NORTHEAST QUARTER OF SECTION 22 AND THE NORTHWEST QUARTER OF SECTION 23, ALL IN TOWNSHIP 10 SOUTH, RANGE 3 WEST, SAN BERNARDINO MERIDIAN, IN THE UNINCORPORATED AREA OF THE COUNTY OF SAN DIEGO, STATE OF CALIFORNIA, ACCORDING TO OFFICIAL PLAT THEREOF, DESCRIBED AS A WHOLE AS FOLLOWS:

BEGINNING AT A POINT ON THE WEST LINE OF THE NORTHWEST QUARTER OF SAID SECTION 23, DISTANT THEREON, SOUTH 01°10'30" WEST 615.58 FEET FROM THE NORTHWEST CORNER THEREOF; THENCE SOUTH 87°06'55" EAST 317.44 FEET; THENCE SOUTH 02°53'05" WEST 306.02 FEET; THENCE SOUTH 38°51'40" WEST 504.09 FEET TO THE SOUTHEAST CORNER OF THE NORTHEAST QUARTER OF THE NORTHEAST QUARTER OF SAID SECTION 22; THENCE ALONG THE SOUTH LINE OF SAID NORTHEAST QUARTER OF NORTHEAST QUARTER, NORTH 87°46'48" WEST 760.71 FEET; THENCE NORTH 12°04'55" WEST 748.16 FEET TO A LINE WHICH BEARS NORTH 87°06'55" WEST FROM THE POINT OF BEGINNING; THENCE SOUTH 87°06'55" EAST 932.56 FEET TO THE POINT OF BEGINNING.

SAID PROPERTY BEING DESCRIBED AS PARCEL 1 IN CERTIFICATE OF COMPLIANCE RECORDED MARCH 22, 1979 AS INSTRUMENT NO. 79-0118744 OF OFFICIAL RECORDS.

PARCEL 2: (APN: 124-150-34-00)

THAT PORTION OF SECTION 22 TOWNSHIP 10 SOUTH, RANGE 3 WEST, SAN BERNARDINO MERIDIAN, ACCORDING TO THE OFFICIAL PLAT THEREOF, TOGETHER WITH A PORTION OF MONSERATE RANCHO ACCORDING TO MAP THEREOF NO. 821 AND MAP ON FILE IN THE OFFICE OF THE COUNTY RECORDER

OF SAN DIEGO COUNTY AS RECORDED IN BOOK 1, PAGE 108 OF PATENTS, ALL IN THE COUNTY OF SAN DIEGO, STATE OF CALIFORNIA, BEING MORE PARTICULARLY DESCRIBED AS FOLLOWS:

BEGINNING AT A POINT IN THE CENTERLINE OF THE COUNTY ROAD AS SAID ROAD IS SHOWN ON SURVEY NO. 221 ON FILE IN THE OFFICE OF THE COUNTY SURVEYOR OF SAID COUNTY, SAID POINT BEARS SOUTH 75°38'00" WEST 163.40 CHAINS FROM CORNER "M-5" OF SAID MONSERATE RANCHO, BEING ALSO THE NORTHWEST CORNER OF SAID SECTION 14; THENCE NORTH 75°38'00" EAST 650.00 FEET TO THE TRUE POINT OF BEGINNING; THENCE SOUTH 05°00'00" EAST 2675.00 FEET; THENCE NORTH 85°00'00" EAST 100.00 FEET; THENCE SOUTH 13°40'00" WEST 720.00 FEET; THENCE NORTH 50°37'50" EAST 1035.00 FEET; THENCE NORTH 78°09'29" EAST 633.48 FEET; THENCE SOUTH 82°05'34" EAST 363.46 FEET; THENCE SOUTH 21°09'41" EAST 166.21 FEET; THENCE NORTH 58°25'25" EAST 393.82 FEET; THENCE SOUTH 34°52'31" EAST 550.00 FEET; THENCE SOUTH 80°19'36" EAST 892.69 FEET; THENCE NORTH 36°01'39" EAST 680.07 FEET; THENCE NORTH 07°07'30" WEST 362.80 FEET; THENCE NORTH 78°59'47" WEST 733.48 FEET; THENCE NORTH 41°11'09" WEST 372.06 FEET; THENCE NORTH 61°39'16" EAST 863.54 FEET; THENCE NORTH 88°05'27" EAST 320.00 FEET; THENCE NORTH 01°54'33" WEST 430.00 FEET; THENCE NORTH 14°22'00" WEST 1940.00 FEET, MORE OR LESS, TO A POINT WHICH BEARS NORTH 75°38'00" EAST FROM THE TRUE POINT OF BEGINNING; THENCE SOUTH 75°38'00" WEST 3500.00 FEET, MORE OR LESS, TO THE TRUE POINT OF BEGINNING.

SAID PROPERTY BEING DESCRIBED AS PARCEL 2 IN A CERTIFICATE OF COMPLIANCE, RECORDED MARCH 22, 1979, AS INSTRUMENT NO. 79-118744, OF OFFICIAL RECORDS.

EXCEPTING THEREFROM THAT PORTION CONVEYED TO THE COUNTY OF SAN DIEGO BY DEED RECORDED JUNE 4, 2008, AS INSTRUMENT NO. 2008-0299990, OF OFFICIAL RECORDS.

ALSO EXCEPTING THEREFROM THOSE PORTIONS CONVEYED TO THE COUNTY OF SAN DIEGO BY DEEDS RECORDED AUGUST 27, 2009, AS INSTRUMENT NO. 2009-0480321 AND 2009-0480322, BOTH OF OFFICIAL RECORDS.

ALSO EXCEPTING THEREFROM THAT PORTION CONVEYED TO THE STATE OF CALIFORNIA BY DEED RECORDED SEPTEMBER 9, 2010, AS INSTRUMENT NO. 2010-0474505 OF OFFICIAL RECORDS.

PARCEL 2A:

AN EASEMENT FOR ROAD PURPOSES, 20.00 FEET IN WIDTH, LYING WITHIN PORTIONS OF THE NORTH HALF OF SECTIONS 20 AND 21, TOWNSHIP 10 SOUTH, RANGE 3 WEST, SAN BERNARDINO MERIDIAN, ACCORDING TO OFFICIAL PLAT THEREOF, AND ALSO LYING WITHIN A PORTION OF MONSERATE RANCHO ACCORDING TO MAP THEREOF NO. 821 AND MAP ON FILE IN THE OFFICE OF THE COUNTY RECORDER OF SAN DIEGO COUNTY AS RECORDED IN BOOK 1, PAGE 107

OF PATENTS, ALL IN THE COUNTY OF SAN DIEGO, STATE OF CALIFORNIA, THE CENTERLINE OF SAID EASEMENT BEING DESCRIBED AS FOLLOWS:

BEGINNING AT THE INTERSECTION OF THE SOUTHERLY LINE OF SAID MONSERATE RANCHO WITH THE WEST LINE OF LOT 110 OF TRACT "D" OF SAID RANCHO; THENCE EASTERLY ALONG SAID SOUTHERLY LINE 1600.00 FEET; THENCE LEAVING SAID SOUTHERLY LINE SOUTH 55°00'00" EAST 680.00 FEET; THENCE SOUTH 19°00'00" WEST 125.00 FEET TO THE TRUE POINT OF BEGINNING, BEING ALSO A POINT IN A NON-TANGENT 200.00 FOOT RADIUS CURVE CONCAVE NORTHERLY, A RADIAL LINE TO SAID POINT BEARS SOUTH 19°00'00" WEST; THENCE EASTERLY ALONG SAID CURVE THROUGH A CENTRAL ANGLE OF 55°30' AN ARC DISTANCE OF 193.73 FEET; THENCE TANGENT TO SAID CURVE NORTH 53°30' EAST 660.00 FEET TO THE BEGINNING OF A TANGENT 400.00 FOOT RADIUS CURVE CONCAVE SOUTHEASTERLY; THENCE NORTHEASTERLY ALONG SAID CURVE THROUGH A CENTRAL ANGLE OF 16°30' AN ARC DISTANCE OF 115.19 FEET; THENCE TANGENT TO SAID CURVE NORTH 70° EAST 370.00 FEET TO THE BEGINNING OF A TANGENT 500.00 FOOT RADIUS CURVE CONCAVE SOUTHERLY; THENCE EASTERLY ALONG SAID CURVE THROUGH A CENTRAL ANGLE OF 44°30' AN ARC DISTANCE OF 388.34 FEET TO A POINT IN A REVERSE 200.00 FOOT RADIUS CURVE CONCAVE NORTHERLY; THENCE EASTERLY ALONG SAID REVERSE CURVE THROUGH A CENTRAL ANGLE OF 49° AN ARC DISTANCE OF 171.04 FEET TO A POINT OF TERMINUS.

PARCEL 3: (APN'S: 124-150-35-00, 125-131-48-00, 125-131-54-00, 127-271-01-00 AND 125-080-21-00)

THOSE PORTIONS OF SECTIONS 11, 14, 15, 21, AND 22, TOWNSHIP 10 SOUTH, RANGE 3 WEST, SAN BERNARDINO MERIDIAN, ACCORDING TO THE OFFICIAL PLAT THEREOF, TOGETHER WITH A PORTION OF MONSERATE RANCHO ACCORDING TO MAP THEREOF NO. 821 AND MAP ON FILE IN THE OFFICE OF THE COUNTY RECORDER OF SAN DIEGO COUNTY AS RECORDED IN BOOK 1, PAGE 108 OF PATENTS, ALL IN THE COUNTY OF SAN DIEGO, STATE OF CALIFORNIA, BEING MORE PARTICULARLY DESCRIBED AS FOLLOWS:

BEGINNING AT CORNER NO. "M-5" OF SAID MONSERATE RANCHO, BEING ALSO THE NORTHWEST CORNER OF SAID SECTION 24; THENCE EASTERLY ALONG THE NORTH LINE OF SAID SECTION 14 TO THE WEST LINE OF THE SOUTHEAST QUARTER OF THE SOUTHWEST QUARTER OF SAID SECTION 11; THENCE NORTHERLY ALONG SAID WEST LINE TO THE NORTH LINE OF SAID SOUTHEAST QUARTER OF THE SOUTHWEST QUARTER; THENCE EASTERLY ALONG LAST MENTIONED NORTH LINE TO THE EAST LINE OF SAID SOUTHEAST QUARTER OF THE SOUTHWEST QUARTER; THENCE SOUTHERLY ALONG SAID EAST LINE TO SAID NORTH LINE OF SECTION 14; THENCE EASTERLY ALONG SAID NORTH LINE TO THE EAST LINE OF SAID SECTION 14; THENCE SOUTHERLY ALONG SAID EAST LINE TO EAST-WEST CENTERLINE OF SAID SECTION 14; THENCE WESTERLY ALONG SAID EAST-WEST CENTERLINE TO THE NORTHEAST CORNER OF THE NORTHWEST QUARTER OF THE SOUTHEAST QUARTER OF SAID SECTION 14;

THENCE SOUTHERLY ALONG THE EAST LINE OF SAID NORTHWEST QUARTER OF THE SOUTHEAST QUARTER TO A POINT DISTANT 1202.81 FEET FROM THE SOUTHEAST CORNER OF SAID NORTHWEST QUARTER OF THE SOUTHEAST QUARTER; THENCE NORTH 72°34'20" WEST 406.06 FEET; THENCE SOUTH 37°01'10" WEST 140.74 FEET TO THE BEGINNING OF A TANGENT 100.00 FOOT RADIUS CURVE CONCAVE NORTHWESTERLY; THENCE SOUTHWESTERLY ALONG SAID CURVE THROUGH A CENTRAL ANGLE OF 37°53'40" AN ARC DISTANCE OF 66.14 FEET; THENCE TANGENT TO SAID CURVE SOUTH 74°54'50" WEST 3.71 FEET TO THE BEGINNING OF A TANGENT 600.00 FOOT RADIUS CURVE CONCAVE SOUTHEASTERLY; THENCE SOUTHWESTERLY ALONG SAID CURVE THROUGH A CENTRAL ANGLE OF 11°03'00" AN ARC DISTANCE OF 115.72 FEET; THENCE TANGENT TO SAID CURVE SOUTH 63°51'50" WEST 195.79 FEET TO THE BEGINNING OF A TANGENT 700.00 FOOT RADIUS CURVE CONCAVE SOUTHEASTERLY; THENCE SOUTHWESTERLY ALONG SAID CURVE THROUGH A CENTRAL ANGLE OF 10°41'30" AN ARC DISTANCE OF 130.62 FEET; THENCE TANGENT TO SAID CURVE SOUTH 53°10'20" WEST 6.78 FEET TO THE BEGINNING OF A TANGENT 100.00 FOOT RADIUS CURVE CONCAVE NORTHERLY; THENCE WESTERLY ALONG SAID CURVE THROUGH A CENTRAL ANGLE OF 39°38'00" AN ARC DISTANCE OF 69.17 FEET; THENCE TANGENT TO SAID CURVE NORTH 87°11'40" WEST 146.22 FEET; THENCE SOUTH 01°16'21" EAST 960.47 FEET TO THE SOUTH LINE OF THE NORTHEAST QUARTER OF THE SOUTHWEST QUARTER OF SAID SECTION 14; THENCE WESTERLY ALONG SAID SOUTH LINE TO THE NORTHEAST CORNER OF THE SOUTHWEST QUARTER OF THE SOUTHWEST QUARTER OF SAID SECTION 14; THENCE SOUTH 77°18'01" WEST 363.90 FEET; THENCE SOUTH 86°59'14" WEST 285.39 FEET; THENCE NORTH 68°33'08" WEST 300.83 FEET; THENCE SOUTH 73°04'21" WEST 240.42 FEET; THENCE SOUTH 16°49'57" WEST 455.00 FEET; THENCE SOUTH 17°39'46" EAST 950.00 FEET; THENCE NORTH 87°43'33" WEST 785.00 FEET; THENCE NORTH 68°52'31" WEST 235.85 FEET; THENCE SOUTH 87°33'48" WEST 235.21 FEET; THENCE SOUTH 53°07'48" WEST 225.00 FEET; THENCE SOUTH 31°51'58" EAST 435.66 FEET THENCE SOUTH 58°23'33" WEST 152.64 FEET; THENCE NORTH 31°53'27" WEST 265.00 FEET; THENCE SOUTH 61°06'48" WEST 165.50 FEET; THENCE SOUTH 77°33'38" WEST 348.17 FEET; THENCE SOUTH 12°26'22" EAST 320.00 FEET; THENCE SOUTH 77°33'38" WEST 210.00 FEET; THENCE NORTH 12°26'22" WEST 320.00 FEET; THENCE SOUTH 78°09'13" WEST 1047.31 FEET; THENCE NORTH 03°21'59" EAST 340.59 FEET; THENCE NORTH 58°23'33" EAST 228.97 FEET; THENCE NORTH 27°38'46" WEST 474.13 FEET; THENCE NORTH 65°03'22" WEST 474.24 FEET; THENCE SOUTH 56°06'31" WEST 789.07 FEET; THENCE NORTH 65°38'15" WEST 581.81 FEET; THENCE SOUTH 38°17'25" WEST 242.07 FEET; THENCE NORTH 54°27'44" WEST 86.02 FEET; THENCE SOUTH 68°13'03" WEST 1017.61 FEET; THENCE NORTH 80°19'36" WEST 700.00 FEET; THENCE NORTH 36°01'39" EAST 680.07 FEET; THENCE NORTH 07°07'30" WEST 362.80 FEET; THENCE NORTH 78°59'47" WEST 733.48 FEET; THENCE NORTH 41°11'09" WEST 372.06 FEET; THENCE NORTH 61°39'16" EAST 863.54 FEET; THENCE NORTH 88°05'27" EAST 320.00 FEET; THENCE NORTH 01°54'33" WEST 430.00 FEET; THENCE NORTH 14°22'00" WEST 1940.00 FEET, MORE OR LESS, TO A POINT WHICH BEARS SOUTH 75°38'00" WEST FROM THE POINT OF BEGINNING; THENCE NORTH 75°38'00" EAST 6600.00 FEET, MORE OR LESS, TO THE POINT OF BEGINNING.

SAID PROPERTY BEING DESCRIBED AS PARCEL 3 IN A CERTIFICATE OF COMPLIANCE RECORDED ON MARCH 22, 1979 AS INSTRUMENT NO. 79-118744 OF OFFICIAL RECORDS OF SAID SAN DIEGO COUNTY.

EXCEPTING THEREFROM THOSE PORTIONS CONVEYED TO THE COUNTY OF SAN DIEGO BY DEED RECORDED AUGUST 27, 2009, AS INSTRUMENT NO. 2009-0480323 OF OFFICIAL RECORDS.

ALSO EXCEPTING THEREFROM THAT PORTION CONVEYED TO THE STATE OF CALIFORNIA BY DEED RECORDED SEPTEMBER 9, 2010, AS INSTRUMENT NO. 2010-0474505 OF OFFICIAL RECORDS.

ALSO EXCEPTING FROM THE SOUTHWEST QUARTER OF THE NORTHEAST QUARTER OF SAID SECTION 14, ALL URANIUM, THORIUM OR OTHER MATERIAL WHICH IS OR MAY BE DETERMINED TO BE PECULIARLY ESSENTIAL TO PRODUCTION OF FISSIONABLE MATERIALS WHETHER OR NOT OF COMMERCIAL VALUE AS RESERVED IN PATENT DEED FROM THE UNITED STATES OF AMERICA, RECORDED MAY 5, 1949 IN BOOK 2532, PAGE 101 OF OFFICIAL RECORDS.

PARCEL 3A:

A 20.00 FOOT WIDE EASEMENT FOR PRIVATE ACCESS AS DESCRIBED AND RESERVED IN GRANT DEED RECORDED SEPTEMBER 9, 2010 AS INSTRUMENT NO. 2010-0474505 OF OFFICIAL RECORDS.

Ocean Breeze Ranch
5820 W Lilac Road.
Bonsall, CA 92003

Inquiry Number: 4596501.8
April 19, 2016

EDR Building Permit Report

Target Property and Adjoining Properties

Environmental Data Resources Inc

6 Armstrong Road
Shelton, CT 06484
800.352.0050
www.edrnet.com

EDR Building Permit Report: Search Documentation

4/19/16

Site Name:
Ocean Breeze
5820 W Lilac Road.
Bonsall, CA 92003

EDR Inquiry # 4596501.8

Client Name:
GeoSoils, Inc.
5741 Palmer Way
Carlsbad, CA 92008

Contact: John Franklin

Search Documentation

DATA GAP

The complete collection of Building Permit data available to EDR has been searched, and as of 4/19/16, EDR does not have access to building permits in the city where your target property is located (Bonsall, CA).

Disclaimer - Copyright and Trademark Notice

This Report contains certain information obtained from a variety of public and other sources reasonably available to Environmental Data Resources, Inc. It cannot be concluded from this Report that coverage information for the target and surrounding properties does not exist from other sources. NO WARRANTY EXPRESSED ORIMPLIED, IS MADE WHATSOEVER IN CONNECTION WITH THIS REPORT. ENVIRONMENTAL DATA RESOURCES, INC. SPECIFICALLY DISCLAIMS THEMAKING OF ANY SUCH WARRANTIES, INCLUDING WITHOUT LIMITATION, MERCHANTABILITY OR FITNESS FOR A PARTICULAR USE OR PURPOSE. ALLRISK IS ASSUMED BY THE USER. IN NO EVENT SHALL ENVIRONMENTAL DATA RESOURCES, INC. BE LIABLE TO ANYONE, WHETHER ARISING OUT OFERRORS OR OMISSIONS, NEGLIGENCE, ACCIDENT OR ANY OTHER CAUSE, FOR ANY LOSS OF DAMAGE, INCLUDING, WITHOUT LIMITATION, SPECIAL,INCIDENTAL CONSEQUENTIAL, OR EXEMPLARY DAMAGES. ANY LIABILITY ON THE PART OF ENVIRONMENTAL DATA RESOURCES, INC. IS STRICTLYLIMITED TO A REFUND OF THE AMOUNT PAID FOR THIS REPORT. Purchaser accepts this Report "AS IS". Any analyses, estimates, ratings, environmental risklevels or risk codes provided in this Report are provided for illustrative purposes only, and are not intended to provide, nor should they be interpreted as providingany facts regarding, or prediction or forecast of, any environmental risk for any property. Only a Phase I Environmental Site Assessment performed by anenvironmental professional can provide information regarding the environmental risk for any property. Additionally, the information provided in this Report is not to beconstrued as legal advice.

Copyright 2011 by Environmental Data Resources, Inc. All rights reserved. Reproduction in any media or format, in whole or in part, of any report or map of Environmental Data Resources, Inc., or its affiliates, is prohibited without prior written permission.

EDR and its logos (including Sanborn and Sanborn Map) are trademarks of Environmental Data Resources, Inc. or its affiliates. All other trademarks used herein are the property of their respective owners.

EDR BUILDING PERMIT REPORT

About This Report

The EDR Building Permit Report provides a practical and efficient method to search building department records for indications of environmental conditions. Generated via a search of municipal building permit records gathered from more than 1,600 cities nationwide, this report will assist you in meeting the search requirements of EPA's Standards and Practices for All Appropriate Inquiries (40 CFR Part 312), the ASTM Standard Practice for Environmental Site Assessments (E 1527-13), or custom requirements developed for the evaluation of environmental risk associated with a parcel of real estate.

Building permit data can be used to identify current and/or former operations and structures/features of environmental concern. The data can provide information on a target property and adjoining properties such as the presence of underground storage tanks, pump islands, sumps, drywells, etc., as well as information regarding water, sewer, natural gas, electrical connection dates, and current/former septic tanks.

ASTM and EPA Requirements

ASTM E 1527-13 lists building department records as a "standard historical source," as detailed in § 8.3.4.7: "Building Department Records - The term building department records means those records of the local government in which the property is located indicating permission of the local government to construct, alter, or demolish improvements on the property." ASTM also states that "Uses in the area surrounding the property shall be identified in the report, but this task is required only to the extent that this information is revealed in the course of researching the property itself."

EPA's Standards and Practices for All Appropriate Inquires (AAI) states: "§312.24: Reviews of historical sources of information. (a) Historical documents and records must be reviewed for the purposes of achieving the objectives and performance factors of §312.20(e) and (f). Historical documents and records may include, but are not limited to, aerial photographs, fire insurance maps, building department records, chain of title documents, and land use records."

Methodology

EDR has developed the EDR Building Permit Report through our partnership with BuildFax, the nation's largest repository of building department records. BuildFax collects, updates, and manages building department records from local municipal governments. The database now includes 30 million permits, on more than 10 million properties across 1,600 cities in the United States.

The EDR Building Permit Report comprises local municipal building permit records, gathered directly from local jurisdictions, including both target property and adjoining properties. Years of coverage vary by municipality. Data reported includes (where available): date of permit, permit type, permit number, status, valuation, contractor company, contractor name, and description.

Incoming permit data is checked at seven stages in a regimented quality control process, from initial data source interview, to data preparation, through final auditing. To ensure the building department is accurate, each of the seven quality control stages contains, on average, 15 additional quality checks, resulting in a process of approximately 105 quality control "touch points."

For more information about the EDR Building Permit Report, please contact your EDR Account Executive at (800) 352-0050.

EDR® Environmental Data Resources Inc

BUILDFAX® PROPERTY HISTORY

APPENDIX D

PUBLIC RECORDS REQUEST FORMS

COUNTY OF SAN DIEGO

UPFP INSPECTION CHECKLIST

FACILITY NAME: **AT&T Mobility - WEST LILAC ROAD VALLEY (93003)**
ADDRESS: **6050 W LILAC RD**
CITY/ZIP: **BONSALL** /**92003**

INSPECTION DATE: **02/16/2016**
RECORD ID #: **DEH2014-HUPFP-001006**
TIME START: **12:05 PM** END: **2:00 PM**
SPECIALIST: **Steven Khan**
INSPECTION CONTACT: **Paul Weiss**
TITLE: **Site Mgr.**
PHONE: **(619) 607-2131**
E-MAIL: **pw2323@att.com**

FACILITY REFERENCE DATA

ACCELA

RECORD STATUS: Pending Inspection
PERMIT EXPIRATION DATE: 08/28/2014
BALANCE DUE: $0.00
INSPECTOR: Steven Khan
INSPECTION TYPE: Routine,Status Verification
INSPECTION STATUS: Complete,Complete

CERS

EPA ID NUMBER:
FACILITY CERS ID NUMBER: 10477288
CERS LEAD USER: Pete Burnell
LAST CERS SUBMITTAL DATE: 09/14/2015
ENVIRONMENTAL CONTACT EMAIL: eb868g@att.com
ENVIRONMENTAL CONTACT PHONE: 760-855-7029

FACILITY INFORMATION

	YES	NO
INACTIVATION INSPECTION:	☐	☒
CHANGE OF OWNER:	☐	☒
CHANGE IN BUSINESS TYPE:	☐	☒
BUSINESS TYPE: Cellular Site		
ISSUE INITIAL INVOICE:	☒	☐
ASSESS NON-NOTIFICATION FEE:	☐	☒
ASSESS RE-INSPECTION FEE:	☐	☒
FACILITY SUBJECT TO BASE FEE:	☐	☒
FACILITY SUBJECT TO CUPA FEE:	☒	☐
UPDATE FACILITY ADDRESS IN AA:	☐	☒

	YES	NO
HAZARDOUS MATERIALS:	☒	☐
HAZARDOUS WASTE:	☐	☒
ABOVEGROUND PETROLEUM STORAGE ACT:*	☐	☒
TOTAL SHELL CAPACITY APSA:		0
UNDERGROUND STORAGE TANK:	☐	☒
CALARP PROGRAM (CERS):	☐	☒
CALARP PROGRAM LEVEL: 1 2 3 N/A		
MEDICAL WASTE:	☐	☒
MW FACILITY GENERATING OVER 200 LBS PER MONTH:	☐	☒
EPIC PARTICIPANT:	☐	☒
NUMBER OF TLV GASES AT THE FACILITY:		0

HW GENERATOR STATUS : LQG | SQG | CESQG | RCRA LQG | **N/A**

TIERED PERMIT LEVEL(S) : CESQT | CESW | CE-L | CE-CL | HHW | PBR | CA | **N/A**

PRIMARY BILLING CODE	SECONDARY BILLING CODE	TERTIARY BILLING CODE
One (Billable) Waste Item or One Reportable Material Per Business	Not Applicable	Not Applicable

INSPECTION SCOPE:

HAZARDOUS MATERIALS: **GEN HAZMAT** | APSA | UST

HAZARDOUS WASTE: SQG | LQG

MEDICAL WASTE: SQG | SQG - TREATS | LQG | LQG - ABBREVIATED | LQG - TREATS

CALARP: 1 | 2 | 3

TIERED PERMITTING: CESQT | CESW | CE-L | CE-CL | CA | PBR | HHW

CONSENT TO CONDUCT INSPECTION GRANTED BY: INSPECTION CONTACT ☒ NAME: Paul Weiss TITLE: Site Mgr.

REMOVE BLANK CHECKLISTS FROM FINAL INSPECTION REPORT ☐ REFUSED TO SIGN ☐

INSPECTION REPORT EMAILS:

Maryam.Sedghi@sdcounty.ca.gov,steven.khan@sdcounty.ca.gov,danny.martinez@sdcounty.ca.gov

RECORD COMMENT:

Routine inspection conducted on 02/16/16.
No violations observed during todays inspection.

COUNTY OF SAN DIEGO

COMPLIANCE INSPECTION REPORT

FACILITY NAME: **AT&T Mobility - WEST LILAC ROAD VALLEY (93003)**
ADDRESS: **6050 W LILAC RD**
CITY/ZIP: **BONSALL** /**92003**

INSPECTION DATE: **02/16/2016** PAGE **1** OF **4**
RECORD ID #: **DEH2014-HUPFP-001006**
TIME START: **12:05 PM** END: **2:00 PM**
SPECIALIST: **Steven Khan**
INSPECTION CONTACT: **Paul Weiss**
TITLE: **Site Mgr.**
PHONE: **(619) 607-2131**
E-MAIL: **pw2323@att.com**

On the above date, the County inspected your facility under the authority of the California Health and Safety Code (H&SC), to determine compliance with applicable provisions of the H&SC, the California Code of Regulations (CCR), and the San Diego County Code of Regulatory Ordinances (SDCC). **This report serves as a Notice to Comply (H&SC 25187.8 & 25404.1.2) for any minor violations as defined in H&SC 25404 and 25117.6.** This report may contain both minor and more significant (Class II) violations. Minor violations do not include repeat violations or violations remaining uncorrected for more than 30 days (or as specified below). Minor violations do not include knowing, willful, intentional, or chronic violations; nor do they include violations showing a pattern of neglect or disregard. The remarks below are intended to provide guidance to correct any violations indicated on the attached violation report. You must submit a written response to this report within 30 days (or as specified below) demonstrating that all violations have been corrected or include a written notice of disagreement that clearly states the reason for any disputed violations. Prompt correction can protect you from penalties for a "minor violation". Penalties can be imposed for each day in violation for all other violations even if they are corrected promptly. However, correction within 30 days (or as specified below) will make a penalty less likely.

NOTE: Reinspection fees will be charged if additional inspections are required to determine compliance.

Yes	N/A		Yes	N/A	
☐	☒	Unified Program Facility Permit Current	☐	☒	Contingency Plan Available ☐ LQG ☐ SQG
☒	☐	Hazardous Materials Business Plan Available	☐	☒	Employee Training Records Available
☒	☐	Employee Training is Adequate	☒	☐	Universal Waste Managed Properly
☐	☐	Waste Disposal Records Available for Review	☐	☒	Waste Containers ☐ Closed ☐ Labeled
☒	☐	Emergency Contacts Current ☐ Updated today	☐	☒	Waste Containers in Good Condition
☒	☐	Chemical Inventory/Map Current ☐ Updated today			Permit Expires On 08/28/2014

CONSENT TO CONDUCT INSPECTION GRANTED BY: Paul Weiss TITLE: Site Mgr.

INTRODUCTION:
Routine/Initial Cell Site inspection:

Onsite with Paul Weiss/ Env. Mgr. to conduct the following:

-Initial/Routine cell site inspection.

Observations:

-Verified quantities of the following inventory items disclosed via CERS:

*Battery electrolyte (66 gallons)

-Facility is accessible, clean and well maintained.

-No other Hazardous Materials above reportable threshold onsite.

-No Hazardous Wastes reported /maintained/observed/ onsite.

-CERS reviewed.

INSPECTION REMARKS:
Helpful Websites:
• For guidance documents on hazardous materials-related topics,
go to: http://www.sandiegocounty.gov/content/sdc/deh/hazmat/hmd_publications.html
• For information on the California Environmental Reporting System (CERS),
go to: http://www.sandiegocounty.gov/content/sdc/deh/hazmat/hmd_cers.html
• If you have questions on: permit fees, business plan requirements, or hazardous waste regulations,
go to: http://www.sandiegocounty.gov/content/sdc/deh/hazmat.html

• To find out the latest San Diego County News and receive updates, subscribe to our govdelivery emails: https://public.govdelivery.com/accounts/CASAND/subscriber/new

If you have any questions regarding this inspection, please contact Steven Khan ,619-726-9579, Steven.Khan@sdcounty.ca.gov

INSPECTION PHOTOS
None

All regulated businesses are required by law to submit their Unified Program-related information and business updates online through the California Environmental Reporting System (CERS). For additional information about CERS, go to: http://www.sandiegocounty.gov/deh/hazmat/hmd_cers.html

PRINTED NAME OF FACILITY REPRESENTATIVE	SIGNATURE		DATE SIGNED
Paul Weiss			**02/16/2016**
TITLE OF FACILITY REPRESENTATIVE			
site mgr			

COUNTY OF SAN DIEGO

COMPLIANCE INSPECTION REPORT

Handlers of Hazardous Materials and Small and Large Quantity Generators of Hazardous Waste

FACILITY NAME: *AT&T Mobility - WEST LILAC ROAD VALLEY (93003)

ADDRESS: * 6050 W LILAC RD CITY/ZIP: *BONSALL 92003

Each violation checked below is for the section(s) of the California Health and Safety Code (HSC), California Code of Regulations (CCR), or the San Diego County Code (SDCC) indicated in italics. Incorporated provisions of Title 40 of the Code of Federal regulations (CFR) are noted for reference. All violations must be corrected. Submit documentation of return to compliance to your Specialist. You may use the Corrective Action Form (HM-926) to document your return to compliance. Please call (858) 505-6880 or your Specialist if you have any questions. HMBP = Hazardous Materials Business Plan; CUPA = Certified Unified Program Agency; CERS = California Environmental Reporting System; SQG = Small Quantity Hazardous Waste Generator; LQG = Large Quantity Hazardous Waste Generator

Hazardous Materials Requirements

#	VIOLATION DESCRIPTION
☐ 1010001	HMBP not established/ implemented. HSC 25505(a) and 25507(a)
☐ 1010002	HMBP not submitted to the CUPA in CERS. HSC 25508(a)(1)(A); HSC 25404(e)(4); 27 CCR 15188(a), (d)
☐ 1010003	Business Activities and/or Business Owner/Operator Identification not completed in CERS. 19 CCR 2729.2(a)(1); HSC 25404(e)(4)
☐ 1010004	Chemical inventory incomplete or not submitted in CERS. HSC 25505(a)(1); 25506; 25507; and 25508(a)(1)(A)
☐ 1010005	Site map not submitted in CERS or not sufficient. HSC 25505(a)(2) and 25508(a)(1)(A)
☐ 1010006	HMBP not updated to reflect inventory changes or facility information. HSC 25508.1(a-e)
☐ 1010007	HMBP not updated to reflect substantial change to the handler's operations. HSC 25508.1(f)
☐ 1010008	HMBP not certified annually as complete and accurate in CERS. HSC 25508.2
☐ 1010010	Emergency response procedures to mitigate a release or threatened release not adequate, not established or not submitted in CERS. HSC 25505(a)(3) and 25508(a)(1)(A)
☐ 1010011	Failure to notify property owner in writing that the business is subject to the HMBP program. HSC 25505.1
☐ 1010012	Failure to provide a copy of HMBP to the property owner within five working days upon request from property owner. HSC 25505.1
☐ 1010014	Failure to submit emergency response plan in CERS, when not meeting agricultural handler exemption. HSC 25507.1(a) and 25508(a)(1)(A)
☐ 1010015	Failure to submit employee training plan in CERS, when not meeting agricultural handler exemption. HSC 25507.1(a) and 25508(a)(1)(A)
☐ 1010016	HMBP not established or submitted in CERS, when not meeting the remote site exemption. HSC 25507.2 and 25508(a)(1)(A)
☐ 1020001	Employee training plan for hazardous materials management not adequate, not established or not submitted in CERS. HSC 25505(a)(4) and 25508(a)(1)(A)
☐ 1020002	Initial and/or annual employee training not conducted for hazardous materials management and/or employee training records not available or not maintained for 3 years. HSC 25505(a)(4)
☐ 1040001	Hazardous materials release or threatened release not reported to the CUPA and OES immediately upon discovery. HSC 25510(a)
☐ 4010001	Failed to prepare and implement a written Spill Prevention Control and Countermeasures (SPCC) Plan in accordance with 40 CFR 112 (sec. 112.3). HSC 25270.4.5(a)
☐ HMD 1001	Unified Program Facility permit not obtained for hazardous materials. SDCC 68.905
☐ HMD 1005	Emergency contact not provided or current. HSC 25508.1(f)
☐ HMD 1007	Highly toxic gas (TLV<10 ppm) not disclosed. SDCC 68.1113(b)
☐ HMD 1008	Annual carcinogen/reproductive toxin list not submitted. SDCC 68.1113(c)
☐ HMD 1013	HMBP not readily available for review. HSC 25505(c)

Hazardous Waste Requirements for SQGs ONLY

☐ HMD 0226	Did not accumulate waste in a container or tank. (40 CFR 262.34(d)(2).) 22 CCR 66262.34(d)(2)
☐ HMD 0412	Failed to have an emergency coordinator on call or available during an emergency. (40 CFR 262.34(d)(5)(i).) 22 CCR 66262.34(d)(2)

Hazardous Waste Requirements for SQGs ONLY (continued)

#	VIOLATION DESCRIPTION
☐ 3030007	Failed to properly label/date hazardous waste container and/or tank. 22 CCR 66262.34(f)
☐ 3030010	Accumulated waste too long (>180 or 270 days) (>90 days for an acutely hazardous waste). (40 CFR 262.34(e) and (f).) HSC 25201(a); 22 CCR 66262.34(d)
☐ 3030013	Failed to accumulate hazardous waste in a container that is in good condition. (40 CFR 262.34(d)(2); 265.171.) 22 CCR 66262.34(d)(2)
☐ 3030015	Failed to accumulate or store hazardous waste in a lined/compatible container. (40 CFR 262.34(d)(2); 265.172) 22 CCR 66262.34(d)(2)
☐ 3030017	Failed to properly close hazardous waste container(s). (40 CFR 262.34(d)(2); 265.173.) 22 CCR 66262.34(d)(2)
☐ 3030019	Failed to inspect hazardous waste storage area at least weekly. (40 CFR 262.34(d)(2); 265.174.) 22 CCR 66262.34(d)(2)
☐ 3030022	Failed to properly separate incompatible waste. (40 CFR 262.34(d)(2); 265.177.) 22 CCR 66262.34(d)(2)
☐ 3030030	Failed to maintain and/or operate the facility to minimize the possibility of a fire, explosion, or any unplanned sudden or non-sudden release of hazardous waste or hazardous waste constituents. (40 CFR 262.34(d)(4), 265.31.) 22 CCR 66262.34(d)(2)
☐ 3030036	Failed to maintain adequate aisle space. (40 CFR 262.34(d)(4); 265.35.) 22 CCR 66262.34(d)(2)
☐ 3010022	Failed to post, next to the telephone, emergency information containing the location of emergency equipment, contact names, and numbers. (40 CFR 262.34(d)(5)(ii).) 22 CCR 66262.34(d)(2)
☐ 3020001	Failed to ensure employees are trained for hazardous waste handling, compliance with regulations, and emergency response procedures. (40 CFR 262.34(d)(5)(iii).) 22 CCR 66262.34(d)(2)
☐ 3030032	Failed to maintain or have emergency equipment, supplies, or equivalents. 1) An internal communication or alarm system; 2) A device, such as a telephone; 3) Portable fire extinguishers, fire control equipment, spill control equipment, and decontamination equipment; and 4) Water at adequate volume and pressure (40 CFR 262.34(d)(4); 265.32) 22 CCR 66262.34(d)(2)
☐ 3030039	Failed to implement contingency plan during an emergency, spill/ release. (40 CFR 262.34(d)(5)(iv).) 22 CCR 66262.34(d)(2)

Hazardous Waste Tank Systems for SQGs ONLY

☐ 3030024	Failed to maintain sufficient freeboard of 2 ft in uncovered tanks to prevent overtopping unless the tank is equipped with a containment structure, a drainage control system or a diversion structure with a capacity that equals or exceeds the volume of the top 2 ft of the tank. (40 CFR 62.34(d)(3); 265.201(b)(c).) 22 CCR 66262.34(d)(2)
☐ 3030025	Failed to provide an overfill protection device on continuously fed hazardous waste tank. (40 CFR 262.34(d)(3); 265.201(b)(4).) 22 CCR 66262.34(d)(2)
☐ 3030027	Failed to conduct daily tank inspection of the discharge system, monitoring equipment, and tank level. (40 CFR 265.201(c)(1), 265.201(c)(2), 265.201(c)(3), 262.34(d)(3).) 22 CCR 66262.34(d)(2)
☐ 3030028	Failed to conduct weekly inspections of the construction materials, fixtures, and surrounding areas of the hazardous waste tank. (40 CFR 265.201(c)(4); 265.201(c)(5); 262.34(d)(3).) 22 CCR 66262.34(d)(2)
☐ 3050007	Failed to properly decontaminate and document closure of a hazardous waste tank system. (40 CFR 265.201(f).) 22 CCR 67383.3
☐ HMD 1612	Hazardous waste improperly stored in a tank system causing leaks, corrosion, or failure. (40 CFR 265.201(b).) 22 CCR 66262.34(d)
☐ HMD 1614	Failed to pre-notify the CUPA in writing prior to closing a hazardous waste tank system. 22 CCR 67383.3(a)(1)
☐ HMD 1615	Failed to properly accumulate ignitable or reactive waste in a tank system. (40 CFR 265.201(g).) 22 CCR 66262.34(d)(2)

Hazardous Waste Requirements for SQGs and LQGs
RECORD KEEPING/OPERATIONAL REQUIREMENTS

#	VIOLATION DESCRIPTION
☐ 3010001	Unified Program Facility (UPF) permit not obtained for the generation of hazardous waste. HSC 25404.1; SDCC 68.905
☐ 3010029	The facility has not submitted complete and accurate facility information in CERS. HSC 25404(e)(4); 27 CCR 15188(b)
☐ 3010002	Failed to obtain and/or maintain an active EPA ID. 22 CCR 66262.12
☐ 3010008	Failed to properly complete a uniform hazardous waste manifest. 22 CCR 66262.23(a)
☐ 3010009	Failed to complete the hazardous waste manifest Exception Requirement. 22 CCR 66262.42
☐ 3010010	Failed to maintain uniform hazardous waste manifest, consolidated manifest, or bills of lading copies for 3 years. HSC 25160.2(b)(3), 25185(a)(4); 22 CCR 66262.40(a)
☐ 3010011	Failed to send hazardous waste manifest copies to the Department of Toxic Substances Control (DTSC). 22 CCR 66262.23(a)(4)
☐ 3010013	Failed to meet the consolidated manifesting requirements for waste shipment. HSC 25160.2; 22 CCR 66262.40(a)
☐ 3010014	Failed to retain disposal records of spent lead batteries for 3 years. 22 CCR 66266.81(a)(4)(B)
☐ 3030006	Failed to determine if a hazardous waste is restricted or prohibited from land disposal. 22 CCR 66268.7(a)
☐ 3010016	Failure of recycler who recycles more than 100 kilograms per month of recyclable material under a claim that the material qualifies for exclusion or exemption to provide and submit in CERS the required information. HSC 25143.10(a), (c), and/or (d)
☐ HMD 0149	Failed to keep disposal receipts for drained used oil filters and/or drained fuel filters for 3 years. HSC 25250.22; 22 CCR 66266.130
☐ HMD 0148	Failed to have copies of analytical records, waste analysis records, and/or waste determination results for 3 years. 22 CCR 66262.40(c)
☐ HMD 0140	Failed to have Land Disposal Restriction documentation onsite for 3 years. 22 CCR 66268.7(a)(8)
☐ 3250005	Failed to obtain a Treatment, Storage and Disposal Facility (TSDF) permit or authorization to store/treat/dispose of hazardous waste. HSC 25201(a)
☐ 3050005	Failed to have adequate records demonstrating claim of exemption for Excluded Recyclable Materials. HSC 25143.2(f); 22 CCR 66261.2(g)
☐ 3210001	Failed to notify the CUPA in CERS for onsite hazardous waste treatment/tiered permitting. HSC 25201(a)
☐ HMD 0138	Manifest signed by the TSDF not available for inspection. 22 CCR 66262.40(a)

Hazardous Waste Requirements for SQGs and LQGs
DISPOSAL AND TRANSPORTATION

☐ 3010007	Failed to prepare a hazardous waste manifest for the transport of a waste for off-site transfer, treatment, storage, or disposal. HSC 25160(b)(1) or (2), 25160.2(b)(9); 22 CCR 66262.20(a)
☐ 3030005	Failed to make a proper waste determination. 22 CCR 66262.11, 66262.40(c)
☐ 3050001	Failed to use a California registered hazardous waste transporter to transport hazardous waste. HSC 25163(a); 22 CCR 66263.41
☐ 3050002	Failed to properly dispose of hazardous waste at an authorized facility. HSC 25189.5(a); 25189(c),(d); 25189.2(c)
☐ 3130002	Impermissible dilution of hazardous waste. 22 CCR 66268.3(a)
☐ HMD 0305	Disposed of used oil illegally. HSC 25250.5(a); 25189.5(a); 25189(c),(d); 25189.2(c)
☐ HMD 0306	Disposed of hazardous waste latex paint improperly. HSC 25217.1

Hazardous Waste Requirements for SQGs and LQGs
STORAGE AND HANDLING

#	VIOLATION DESCRIPTION
☐ 3030001	Failed to meet requirements, when handling, and storing spent lead acid batteries. 22 CCR 66266.81(a)(1)
☐ 3030003	Failed to properly manage 'damaged' spent lead acid batteries. 22 CCR 66266.81(b)
☐ 3030004	Failed to properly manage, store, label, and/or recycle used oil filters and/or used fuel filters. HSC 25250.22; 22 CCR 66266.130
☐ 3050004	Failed to properly manage contaminated used oil as a hazardous waste. HSC 25250.7(a), (c)
☐ HMD 0222	Failed to properly label Excluded Recyclable Materials (ERM). HSC 25143.9(a).
☐ HMD 0216	Failed to label hazardous material container within 10 days after the container was discovered to be mislabeled or inadequately labeled. HSC 25124(b)(3)(A); 22 CCR 66262.34(f)
☐ HMD 0217	Failed to repackage damaged/deteriorated hazardous material container within 96 hours. HSC 25124(b)(3)(B); 22 CCR 66262.34(f)
☐ HMD 0219	Failed to properly segregate used oil &/or fuel drained from filters. HSC 25250.22(b)(4); 22 CCR 66266.130(c)(6)
☐ HMD 0221	Failed to comply with hazardous waste satellite container regulation. 22 CCR 66262.34(e)
☐ HMD 0223	Failed to properly empty container, failed to manage non-empty container, or inner liner removed from a container. 22 CCR 66261.7(b), (d) and/or (r); 66262.34(f)
☐ HMD 0224	Failed to mark date on empty container larger than 5 gallons and/or manage it within one year. 22 CCR 66261.7(e),(f)

Universal Waste Handler Requirements

☐ 3010004	Failed to obtain an EPA ID number from DTSC or US EPA prior to storing 5,000 kg or more of universal waste. 22 CCR 66273.32(a),(b)
☐ 3020002	Failed to maintain universal waste handler training records for 3 years. 22 CCR 66273.36(c),(d)
☐ 3020003	Failed to properly train handlers of universal waste in universal waste management and response procedures. 22 CCR 66273.36(a),(b)
☐ 3030008	Failed to properly label or mark a universal waste (non-Conditionally Exempt Small Quantity Universal Waste Generator). 22 CCR 66273.34
☐ 3030011	Failed to properly dispose of universal waste within one year. 22 CCR 66273.35(a) and/or (b)
☐ 3030046	Failed to keep records of offsite universal waste (UW) shipment(s) available for inspection for 3 years. HSC 25185(a); 22 CCR 66273.39(c), (d)(2)
☐ 3030051	Failed to meet the accumulation standards for universal waste aerosol containers and waste handling. HSC 25201.16(f)
☐ 3040004	Failed to manage universal waste in a manner to prevent release(s) to the environment. 22 CCR 66273.33; 66273.33.5
☐ 3050003	Disposal of universal waste (UW) to an unauthorized point. HSC 25189.5(a), 25189(c),(d); 25189.2(c); 22 CCR 66273.31(a)



County of San Diego
Department of Hazardous Material Management District

January 19, 1999

To whom it may concern,

In regard to the fuel tanks which are being removed here at the farm. Vessels Stallion Farm would like to retain the tanks to be used above ground to store water. We understand that these tanks will not be placed underground or used to store petroleum products.

very truly yours,

Danny Cardoza, manager

VESSELS STALLION FARM LLC
P. O. BOX 776 • BONSALL, CALIFORNIA 92003 • (760) 414-3300 • FAX (760) 414-3304

County of San Diego
Department of Environmental Health
Site Assessment and Mitigation

Permit # AT4235
Establishment # H38195
Date: November 9, 1998
Expiration Date: November 9, 1999

Permit for Underground Storage Tank Construction/Closure

SITE NAME: Vessels Stallion Ranch
SITE ADDRESS: 5820 W. Lilac Rd, Bonsall, CA, 92088
OWNER NAME: Vessels Stallion Ranch
OWNER ADDRESS: 5772 Camino Del Rey, Bonsall, CA, 92088

DESCRIPTION OF PROPOSED WORK: **Remove two Underground storage tank(s) and all associated product piping**

PERMIT CONDITIONS:

For tank systems that are to be removed, the excavation shall be exposed prior to the scheduled inspection and sampling points identified by the Site Assessment and Mitigation Division (SAM) inspector. Sampling is required for both tank(s) and piping. The tank(s) and piping must remain in the excavation until the SAM inspector approves the removal.

Please Note:

1) All product piping and underground storage tanks must be removed at the same time. Failure to do so will result in a re-inspection and $300.00 re-inspection fee.

Please be advised:

All underground storage tanks that are to be removed or closed in place must be cleaned and properly inerted prior to the removal

1) The tanks are visually free from all product, sludge, rinsate and debris. Residual staining caused by soil and waste consisting of light shadows, slight streaks, or minor discoloration's, and soil and waste in cracks, crevices and pits may be present.

2) Tanks that held a Hazardous material or hazardous waste that had the potential to generate flammable vapors, must be properly inerted. A combustible gas indicator (CGI) which is properly calibrated shall be used to measure the concentration of flammable vapor at the top, center and bottom of the underground storage tank. The concentration of flammable vapor must be below twenty percent of the Lower Explosive Limit (LEL) for the material that was contained in the tank(s) and the oxygen concentration shall be the same as that of ambient air, approximately 20.8%. The underground storage tank(s) must inerted with dry ice using a minimum of 15 pounds for every 1000 gallons of tank capacity.

3) Failure to have the tank properly cleaned prior to the time of the removal will result in the cancellation of the removal and will require a re-inspection and $300.00 re-inspection fee.

This office must be given at least 48 hours notice for all required Underground Storage Tank Activity. Please contact the Site Assessment and Mitigation Division, Plan Check desk at (619) 338-2214 to schedule or cancel inspections.

Plans Reviewed and Approved By: Mark McPherson Date: 11/9/98

Notified NOV 10 1998

RP2

PERMIT APPLICATION
PART I
GENERAL PROJECT INFORMATION

RECEIVED
OCT 16 10 49 AM '98
ENVIRONMENTAL HEALTH SERVICES

OFFICE USE ONLY
EST#: H38195
PLAN CK#: AT4235
DATE RECEIVED: 10-16-98
FEE PAID: 425-
PLAN APPROVAL: 11-9-98
HYDRO UNIT: 3.1
BENEF. USE: YES

UNDERGROUND HAZARDOUS MATERIALS STORAGE TANK FACILITY

Billing 5772 Camino Del Rey - Mailing Addr

A. SITE NAME: VESSELS STALLION RANCH
SITE ADDRESS: 5820 W. LILAC RD City BONSALL Zip 92088

B PROPERTY OWNER:
Assessors Parcel No. [redacted] 124-150-19 758-0572 Bill Thead
Company VESSELS STALLION RANCH Contact DANNY CARDOZA
Mailing Address 5820 W. LILAC City BONSALL State CA Zip 92003
Phone 760 414-3300
24 Hr. Emergency Contact SAME Phone ( ) SAME

C TANK OPERATOR:
Company SAME Contact
Mailing Address City Zip
Phone ( )
24 Hr. Emergency Contact Phone ( )

D CONTRACTOR:
Primary Contractor PEORETTI CONST. CO. Contact GARY PEORETTI
Mailing Address BOX 302 City FALLBROOK Zip 92088
Phone 760 728-3514
State Contractor License 391136 C61 D-40 HAZ
Hazardous Substances Certificate YES
Worker's Compensation Insurance Company YES

E. APPLICATION SUBMITTAL, PLAN APPROVAL, PERMIT ISSUANCE, AND REQUIRED INSPECTIONS

Submit one (1) original and two (2) copies of this application package, including plan drawings with the required fee to the Department of Environmental Health, Site Assessment and Mitigation Division (SAM). 1255 Imperial Avenue, San Diego, CA 92101. Or mail to P. O. Box 85261, San Diego, CA 92186-5261. **Checks should be made payable to the County of San Diego.**

A permit will be issued by SAM upon review and approval of the application and plans. The required fees must be submitted with the application package. Information in addition to that presented in the application package may be needed in order to obtain final approval. No work is to begin on the proposed project until a permit has been issued. The required inspections cannot be scheduled until a permit is issued.

Once the permit has been issued, it is the responsibility of the permittee to notify SAM at least two (2) working days in advance to schedule each required inspection.

Construction stages at which inspections are required are indicated in each subpart of this application form (i.e., Part II, III, IV, & V).

F. PROJECT WORK TO BE COMPLETED: Check Applicable Box	COMPLETE APPLICATION PARTS	FEE CODE TABLE G
☐ Installation/Construction of new tank(s) systems only (without closing any existing tanks)	I & II	1
☐ Closure of existing tank(s) systems with installation of new tanks (tank replacement)	I, II & III	1 & 2
☒ Closure of existing tank(s) systems with no new tank installation	I & III	2
☐ Interior coating/repair of an existing underground storage tank	I & IV	3
☐ Repipe/pipe-repair piping upgrade of an existing underground storage tank facility	I & V	4
☐ Installation/Construction of vaulted tanks	VI	5

G. FEES: The fee shown below covers plan review, plan re-review and approval. The required field inspections and the first year's operating permit fees. Use the appropriate Fee Code as determined in Section F above.

FEE CODE		
1	Installation fee for first tanks $600.00	Fee: $
	Installation fee for each additional tank No. _____ X $100.00	Fee: $
	Establishment Base Fee $160.00 (Applies to establishments not currently under permit with DEH)	Fee: $
	Operating Permit Fee per tank No. _____ X $120.00 (Does not apply to replacement tanks if the existing tank to be replaced has paid current operating permit fees)	Fee: $
2	Closure fee for first tank $375.00	Fee: $ 375.00
	Closure fee for each additional tank No. 1 X $50.00	Fee: $ 50.00
3	Repair/Interior coating fee for first tank $600.00	Fee: $
	Repair/Interior coating fee for each additional tank No. _____ X $100.00	Fee: $
4	Repipe/Piping upgrade, pipe repair of an existing tank facility $600.00	Fee: $
5	Consultation fee (e.g. vaulted tank: minimum 2 hours) _____ Hours X 80.00	Fee: $
6	Re-inspection fee $300.00	Fee: $
	Plan Re-Review $200.00	Fee: $
		TOTAL FEE: $ 425.00

I. PERMITS REQUIRED BY OTHER AGENCIES

FIRE DEPARTMENT X APCD _____ BUILDING DEPARTMENT _____ OTHER _____

Provide copies of approved applications from these departments and others if needed.

PERMIT APPLICATION
PART III
APPLICATION FOR PERMIT TO CLOSE UNDERGROUND STORAGE TANK SYSTEM

A. TOTAL NUMBER OF TANK SYSTEMS TO BE CLOSED 2
NOTE: UST SYSTEMS INCLUDE TANK AND ALL ASSOCIATED PIPING.

B. DESCRIPTION OF TANKS TO BE CLOSED:

TANK NO.	CAPACITY	DATE INSTALLED	TANK COMPOSITION	TANK PRESENTLY IN USE?	MATERIALS STORED IN TANK
1	1000	1980	Plastic	yes	gas
2	1000	1980	"	yes	DF

C. HAS THE TANK SYSTEM EVER FAILED OR LEAKED? YES ☐ NO ☒ UNKNOWN ☐

D. REASON FOR TANKS TO BE CLOSED:

☒ Meet current state/federal requirements

☐ Replacement of existing tanks

☐ Tank system failure, briefly describe _____

☐ Other, briefly describe _____

E. PREVIOUS OWNERS AND OPERATORS OF THE TANKS:

Dates	Owner/Operator
1980	Dulin Ranch

F. PROPOSED METHOD OF CLOSURE: ☒ REMOVAL ☐ CLOSURE IN PLACE

SAMPLING PROTOCOL Tank owner/authorized representative responsible for all sampling analyses and associated costs

- for tank systems that are to be removed. The excavation shall be exposed prior to the scheduled inspection and sampling points identified by the SAM inspector. Sampling is required for both tank and piping. The tank and piping must remain in the excavation until the SAM inspector approves the removal.
- tank systems to be closed in place. Submit an alternate plan which must include soil sampling, reason for closing the tank system in place and type of material to be used to fill the tank. Soil sampling and/or hydrostatic testing is also required for piping closures. Tank system closure in place will only be considered after evaluating the risks and hazards if the tank system were removed.

G. DISPOSAL SITE OF TANK: Lees Iron & Steel 1715 Lee Ave Vista

Note: You must inform SAM of the address of where the tank and piping is to be disposed. Plans will be disapproved without this information.

H. ATTACH THREE COPIES OF PLANS SHOWING THE FOLLOWING:

1. Property lines, site address, scale, north arrow.
2. Location of all existing structures.
3. Location of all existing underground storage tank facilities.
4. Location of underground storage tanks and piping to be closed.
5. Location of underground utility lines and vaults.

I. REQUIRED INSPECTION-PERMIT TO CLOSE

A representative from SAM must be on site at the time the tank(s) are closed.

1. TANK SYSTEM CLOSURE BY REMOVAL:
   - excavation shall be exposed prior to the scheduled inspection. The tank owner/authorized representative on site must submit a uniform hazardous waste manifest demonstrating that the tank has been properly decontaminated. A combustible gas instrument and soil sampling equipment must be on site. The SAM inspector will identify sampling points. The tank and piping must remain in the excavation until SAM approves the removal.
2. TANK SYSTEM CLOSURE IN PLACE:
   - after approval of the alternate plan, the tank owner/authorized representative on site shall submit a uniform hazardous waste manifest demonstrating that the tank has been properly decontaminated. The SAM inspector shall verify that the tank system has been properly emptied and will witness the filling with an approved inert substance. Piping approved to be closed in place by hydrostatic testing shall also be witnessed by SAM.

J. DECLARATION

I declare that to the best of my knowledge and belief, the statements and information provided are correct and true. I understand that information in addition to that provided above may be needed in order to obtain final approval by the Site Assessment and Mitigation Division.

I understand that tests and procedures that may be required by other departments and agencies to demonstrate adequate site safety or suitability for further development (e.g. soil compaction testing) are in addition to the requirements of the Site Assessment and Mitigation Division.

I will notify the Site Assessment and Mitigation Division at least two working days (48 hours) before work is to begin in order to schedule the required inspections. I understand that site and worker safety are solely the responsibility of the property owner or his agent and that this responsibility is not shared or assumed by the County of San Diego.

SIGNATURE & TITLE Gary M. Peoretti Contractor

PRINT NAME GARY M. PEORETTI

TELEPHONE (760 728-3514 DATE 10-1-98

EST. H# _____

PLAN CHECK # _____

WORKPLAN FOR UNDERGROUND STORAGE TANK CLOSURE

1. Site Name VESSELS STALLION RANCH

2. Site Address 5820 W. LILAC RD BONSALL, 92003

3. Describe the existing land use in the surrounding area. (residential, commercial, schools) Describe the locations of nearest receptors and the prevailing wind.

HORSE RANCH, RESIDENTIAL

4. Explain how the excavation will be secured. Describe fencing/site security and other methods that insure public safety.

FENCED AROUND EXCAVATION

5. If soil is to be stockpiled, describe the location on the Plan Check map. Describe method of soil containment (berming/covers, run-off control).

STOCKPILE TO BE COVERED, ON PLASTIC

6. Do you plan to conduct site assessment or remedial work beyond what is necessary to remove the underground storage tank(s) and perform the mandatory soil sampling required by the Environmental Health Services?

☒ Yes ☐ No

If Yes, a Workplan for Post-Tank Removal Investigation must be completed under the direction of a registered professional.

Signature Tony M. Ludutti

Title Contractor

Telephone 760-728-3514 Date 10-1-98

NORTH COUNTY FIRE PROTECTION DISTRICT
FIRE PREVENTION BUREAU

315 E. IVY
FALLBROOK CA 92028
(619) 723-2010

PERMIT

By authority of the UNIFORM FIRE CODE, SEC. 4.101, a permit is hereby granted to:

NAME GARY PEURETTI **PHONE** (728) 3514

ADDRESS BOX 302 FALLBROOK **LOCATED AT:**

BUSINESS NAME VESSELS STALLION FARM **PHONE** (723) 1414

BUSINESS ADDRESS 5820 W. LILAC RD BONSALL

To maintain, store, or handle materials, or conduct processes as described herein, and install equipment connected with such activity in which the conditions, surroundings and arrangements are such that the intent of the Ordinance may be complied with.

DESCRIPTION OF PERMITED USE:

REMOVAL OF 2 550 GAL FUEL TANKS AND DISPOSE OF PROPERLY

This permit is issued and accepted on the condition that all provisions of the UNIFORM FIRE CODE, SEC. 4.101, shall be complied with.

This permit does not replace any license or any permit that is required by law or that is required by another agency. Any change in the occupancy use shall require a new permit. This permit is non- transferable.

VALID PERIOD 6 months

DATE ISSUED 9/29/98

Ralph E. Sturtz
FIRE MARSHAL

OTHER PERMITTER

THIS PERMIT IS ISSUED TO THE BUSINESS ADDRESS LISTED AND SHALL BE KEPT ON THE PREMISES AT ALL TIMES.

N

4

VESSE/S STALLION RANCH
5820 W. LILAC RD BONSALL 92003

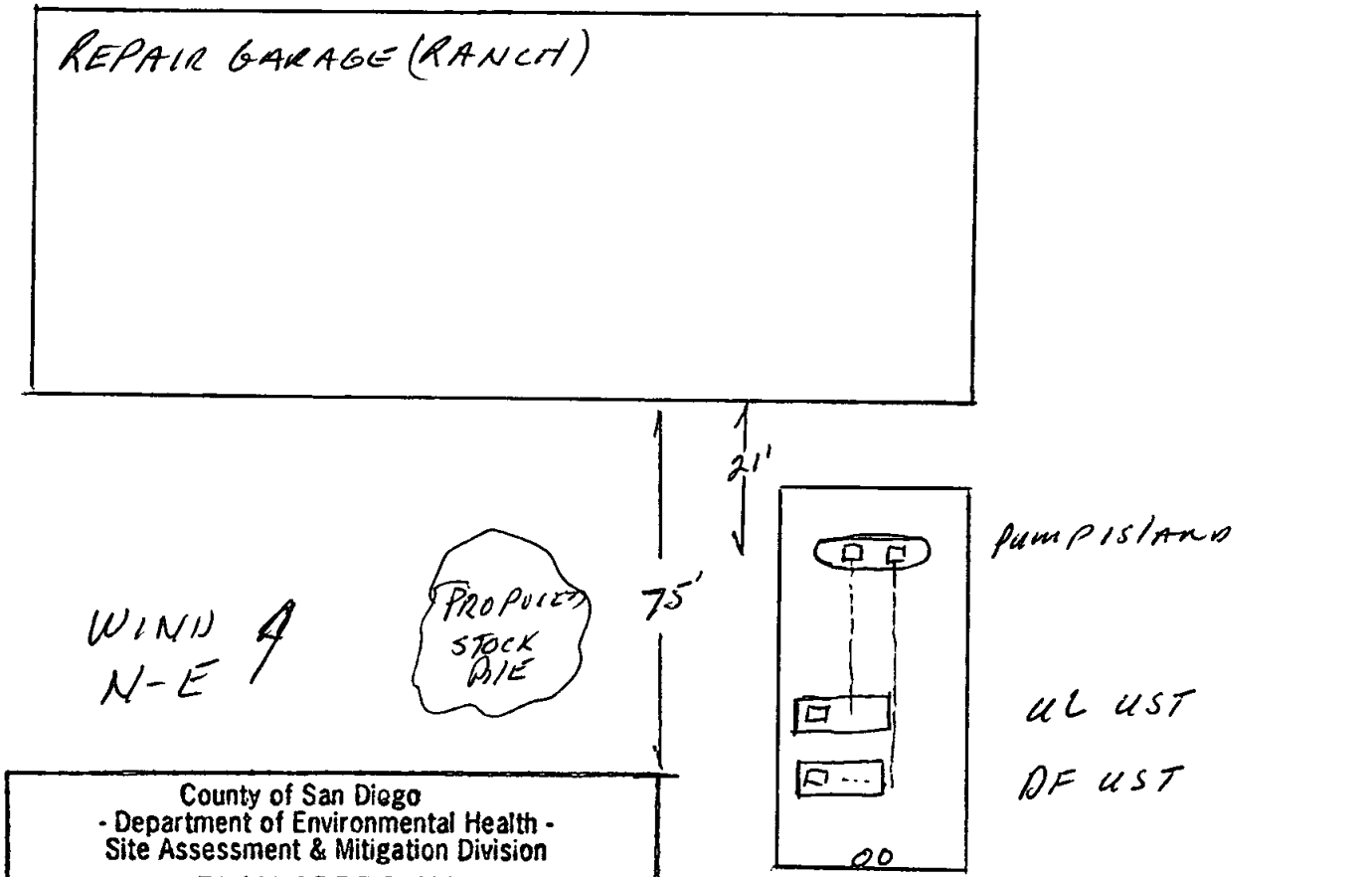

County of San Diego
- Department of Environmental Health -
Site Assessment & Mitigation Division

PLAN APPROVAL

PC# AT 4235 H# 38195

Approved By: McPherson Date: 11-9-98

Comments: Remove Two UST's and all product piping.

Any change in these plans may void this approval. This stamp does not constitute or imply approval by other agencies.

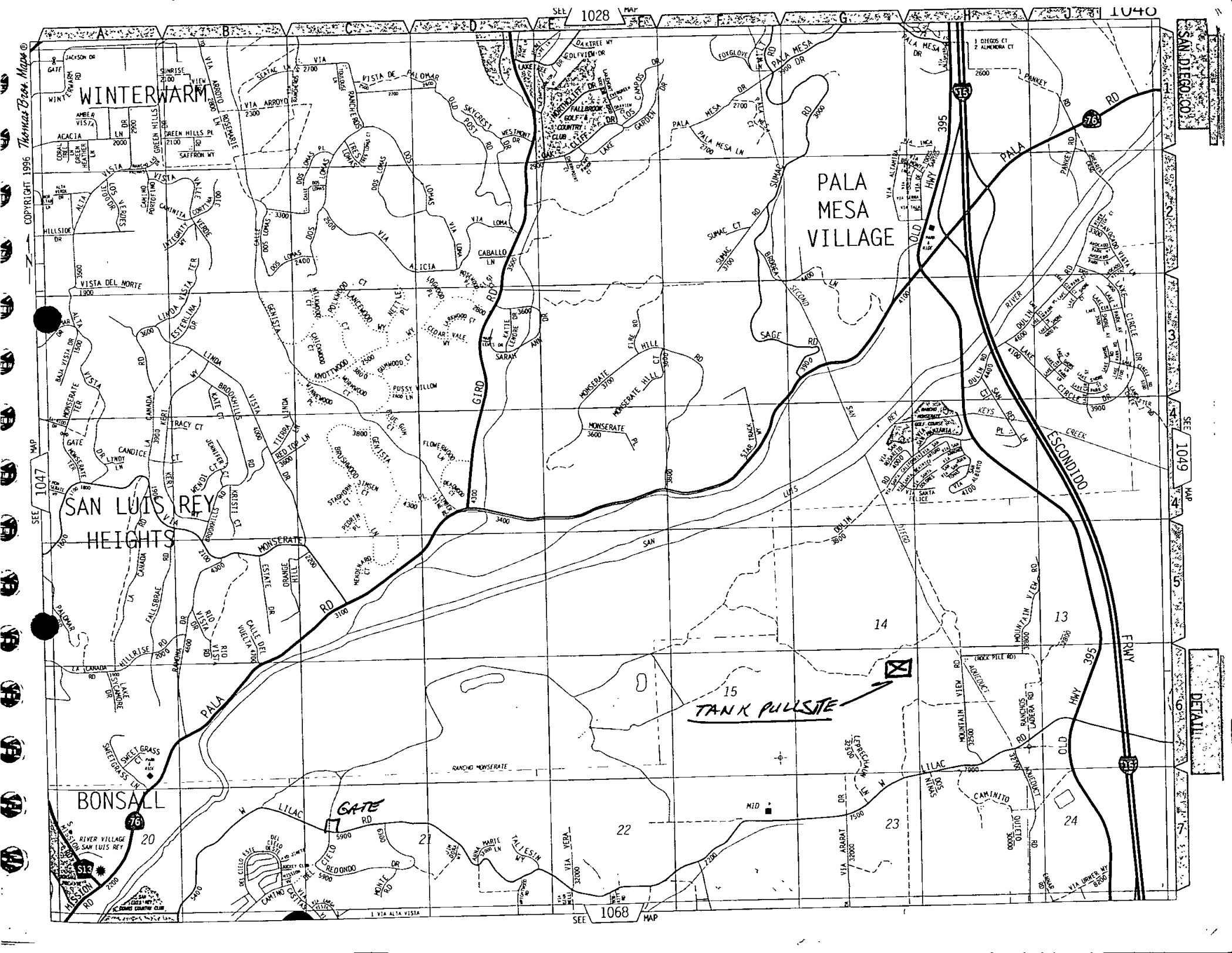
COPYRIGHT 1996 Thomas Bros. Maps®
SEE MAP 1028
SEE MAP 1040
SEE MAP 1047
SEE MAP 1049
SEE MAP 1068
SAN DIEGO CO.
DETAIL
WINTERWARM
PALA MESA VILLAGE
SAN LUIS REY HEIGHTS
BONSALL
TANK PULLSITE
RANCHO MONSERATE
MID
GATE
PALA MESA DR
PALA MESA LN
VISTA DEL MONTE
VISTA DEL NORTE
VISTA DE PALOMAR
VIA ARROYO
OLD SKYCREST RD
NORTHCLIFF DR
FALLBROOK GOLF & COUNTRY CLUB
GOLFVIEW DR
OAKTREE WY
FOXGLOVE RD
PANKEY RD
SUMAC RD
SUMAC CT
SECOND LN
SAGE RD
VIA MONSERATE
MONSERATE HILL RD
MONSERATE HILL CT
MONSERATE PL
MONSERATE TER
GIRD RD
CABALLO LN
VIA LOMA
VIA ALICIA
DOS LOMAS
LINDA VISTA TER
ESTERLINA DR
LINDA VISTA RD
BROOKHILLS RD
TIERRA LINDA
RED TOP LN
TRACY CT
CANDICE CT
DR LYNDI LN
KERI CT
JENNIFER CT
MEYDI CT
KRISTI CT
BRUSHWOOD CT
STAGHORN CT
JIMSEN CT
PEDRIN PL
MENDENHALL CT
GENISTA
BLUE GUM CT
FLOWERWOOD LN
DEADWOOD CT
KNOTTWOOD CT
GUMWOOD CT
PUSSY WILLOW
LANEWOOD CT
NETTLE PL
CHICKWOOD CT
CLOVERWOOD CT
CEDAR VALE WY
KATIE LENORE DR
SARAH ANN
FIRE RD
STAR TRACK WY
SAN DIEGO AQUEDUCT
ESCONDIDO FRWY
HWY 395
OLD HWY 395
PALA RD
MONSERATE
DULIN RD
DULIN CT
LAKE CIRCLE
LAKE CIRCLE DR
LAKE CIRCLE PARK ST
LAKE CIRCLE PARK DR
LAKE CIRCLE PARK LN
LAKE CIRCLE PARK AV
LAKE CIRCLE PARK CT
LAKE CIRCLE PARK PL
LAKE CIRCLE PARK WY
SAN LUIS REY RIVER
SAN LUIS REY MISSION
MISSION RD
MOUNTAIN VIEW RD
MOUNTAIN VIEW DR
ARMENDARIZ DR
RANCHOS LADERA RD
OLD ROCK PILE RD
LILAC RD
W LILAC RD
CIELO REDONDO
CAMINITO DULCETO
VIA ARARAT
VIA URMER WY
LEPRECHAUN LN
CAMINO COSTA VIA
DEL CIELO ESTE
DEL CIELO OESTE
VIA ALTA VISTA
VIA VERA
VIA MARIE
TALIESIN WY
RANCHO MONSERATE CC
SAN LUIS REY DOWNS GOLF COURSE
SAN LUIS REY RIVER VILLAGE
SWEETGRASS CT
SWEETGRASS LN
ACACIA
AMBER VISTA
CORAL TREE LN
GREEN HEATHER LN
GREEN HILLS DR
GREEN HILLS PL
SAFFRON WY
SUNRISE VIEW
ROSEMARIE LN
TOULOUSE LN
RANCHO LOMAS
LOS LOMAS
CALLE DOS LOMAS
LOS VERDES
CAMINO PORTOFINO
CAMINITA CORTINA
INTEGRITY WY
VERBENA
HILLSIDE DR
ALTA VISTA DR
BAJA VISTA DR
CANADA RD
LA CANADA
HILLRISE RD
ESTATE DR
ORANGE HILL
CALLE DEL VUELTA
RIO VISTA DR
RIO VISTA RD
RAMONA DR
LAKE SYCAMORE DR
PALOMAR
JACKSON DR
GATE
VIA ARROYO
VIA INCA
VIA ALTAMIRA
VIA MONTANA
VIA SANTA FELICIA
VIA ALBERTO
VIA MONTEZUMA
VIA SAN LUCAS
VIA SAN DIEGO
3 DIEGOS CT
2 ALMENDRA CT
1 VIA ALTA VISTA
1 DEL CIELO OESTE CT
1 DEL CIELO ESTE CT
1 MARIE CT
1 VIA VERA CT
1 VIA ARARAT CT
1 VIA URMER CT
1 CAMINITO DULCETO CT
1 CAMINO COSTA CT
1 LEPRECHAUN CT
1 MOUNTAIN VIEW CT
1 ARMENDARIZ CT
1 RANCHOS LADERA CT
1 LAKE CIRCLE CT
1 LAKE CIRCLE PARK CT
1 SAN LUIS REY MISSION CT
1 SWEETGRASS CT
1 SAGE RD
1 SUMAC CT
1 SECOND LN
1 DULIN CT
1 LAKE CIRCLE CT
1 LAKE CIRCLE PARK CT
1 LAKE CIRCLE PARK PL
1 LAKE CIRCLE PARK WY
1 LAKE CIRCLE PARK AV
1 LAKE CIRCLE PARK ST
1 LAKE CIRCLE PARK DR
1 LAKE CIRCLE PARK LN
1 SAN LUIS REY MISSION RD
1 MOUNTAIN VIEW RD
1 MOUNTAIN VIEW DR
1 ARMENDARIZ DR
1 RANCHOS LADERA RD
1 OLD ROCK PILE RD
1 LILAC RD
1 W LILAC RD
1 CIELO REDONDO
1 CAMINITO DULCETO
1 VIA ARARAT
1 VIA URMER WY
1 LEPRECHAUN LN
1 CAMINO COSTA VIA
1 DEL CIELO ESTE
1 DEL CIELO OESTE
1 VIA ALTA VISTA
1 VIA VERA
1 VIA MARIE
1 TALIESIN WY
1 RANCHO MONSERATE CC
1 SAN LUIS REY DOWNS GOLF COURSE
1 SAN LUIS REY RIVER VILLAGE
1 SWEETGRASS CT
1 SWEETGRASS LN
1 ACACIA
1 AMBER VISTA
1 CORAL TREE LN
1 GREEN HEATHER LN
1 GREEN HILLS DR
1 GREEN HILLS PL
1 SAFFRON WY
1 SUNRISE VIEW
1 ROSEMARIE LN
1 TOULOUSE LN
1 RANCHO LOMAS
1 LOS LOMAS
1 CALLE DOS LOMAS
1 LOS VERDES
1 CAMINO PORTOFINO
1 CAMINITA CORTINA
1 INTEGRITY WY
1 VERBENA
1 HILLSIDE DR
1 ALTA VISTA DR
1 BAJA VISTA DR
1 CANADA RD
1 LA CANADA
1 HILLRISE RD
1 ESTATE DR
1 ORANGE HILL
1 CALLE DEL VUELTA
1 RIO VISTA DR
1 RIO VISTA RD
1 RAMONA DR
1 LAKE SYCAMORE DR
1 PALOMAR
1 JACKSON DR
1 GATE
1 VIA ARROYO
1 VIA INCA
1 VIA ALTAMIRA
1 VIA MONTANA
1 VIA SANTA FELICIA
1 VIA ALBERTO
1 VIA MONTEZUMA
1 VIA SAN LUCAS
1 VIA SAN DIEGO
1 3 DIEGOS CT
1 2 ALMENDRA CT
1 VISTA DEL NORTE
1 VISTA DE PALOMAR
1 VIA ARROYO
1 OLD SKYCREST RD
1 NORTHCLIFF DR
1 FALLBROOK GOLF & COUNTRY CLUB
1 GOLFVIEW DR
1 OAKTREE WY
1 FOXGLOVE RD
1 PANKEY RD
1 SUMAC RD
1 SUMAC CT
1 SECOND LN
1 SAGE RD
1 VIA MONSERATE
1 MONSERATE HILL RD
1 MONSERATE HILL CT
1 MONSERATE PL
1 MONSERATE TER
1 GIRD RD
1 CABALLO LN
1 VIA LOMA
1 VIA ALICIA
1 DOS LOMAS
1 LINDA VISTA TER
1 ESTERLINA DR
1 LINDA VISTA RD
1 BROOKHILLS RD
1 TIERRA LINDA
1 RED TOP LN
1 TRACY CT
1 CANDICE CT
1 DR LYNDI LN
1 KERI CT
1 JENNIFER CT
1 MEYDI CT
1 KRISTI CT
1 BRUSHWOOD CT
1 STAGHORN CT
1 JIMSEN CT
1 PEDRIN PL
1 MENDENHALL CT
1 GENISTA
1 BLUE GUM CT
1 FLOWERWOOD LN
1 DEADWOOD CT
1 KNOTTWOOD CT
1 GUMWOOD CT
1 PUSSY WILLOW
1 LANEWOOD CT
1 NETTLE PL
1 CHICKWOOD CT
1 CLOVERWOOD CT
1 CEDAR VALE WY
1 KATIE LENORE DR
1 SARAH ANN
1 FIRE RD
1 STAR TRACK WY
1 SAN DIEGO AQUEDUCT
1 ESCONDIDO FRWY
1 HWY 395
1 OLD HWY 395
1 PALA RD
1 MONSERATE
1 DULIN RD
1 DULIN CT
1 LAKE CIRCLE
1 LAKE CIRCLE DR
1 LAKE CIRCLE PARK ST
1 LAKE CIRCLE PARK DR
1 LAKE CIRCLE PARK LN
1 LAKE CIRCLE PARK AV
1 LAKE CIRCLE PARK CT
1 LAKE CIRCLE PARK PL
1 LAKE CIRCLE PARK WY
1 SAN LUIS REY RIVER
1 SAN LUIS REY MISSION
1

****Office Use Only****
Establishment No. #H_____
Plan Check # _____
DEH Inspector _____

WORKPLAN

Complete this Workplan only if you intend to utilize a backhoe to investigate the extent of hydrocarbon contamination within 72 hours of the removal of an underground storage tank (UST). This site investigation work must be implemented in accordance with the DEH-SAM Manual and under the direction of an appropriately Registered Geologist (RG), Certified Engineering Geologist (CEG) or Registered Civil Engineer (RCE). A complete site assessment report, signed by the above referenced registered professional, must be submitted to DEH within 60 days of the date of the field investigation. This workplan must be signed by the above referenced registered professional.

1. Establishment Name/Address

Vessels Stallion Ranch, 5820 West Lilac Road, Bonsall, California 92003

2. Contractor, Contact & Phone No.

Pedretti Construction, Gary Pedretti, P.O. Box 302, Fallbrook, CA 92088, (760) 728-3514

Environmental Consultant, Contact & Phone No.

Environmental Business Solutions, Inc. (EBS), 8799 Balboa Avenue, Suite 290, San Diego, CA 92123

Mr. Barry Pulver, CEG, (619) 571-5500 ext. 232

Registered Professional (defined above) & Phone No.

Mr. Barry Pulver (EBS), (619) 571-5500 ext 232 (CEG 1364)

3. Describe how the backhoe will be utilized to conduct the site investigation (ie. potholing, trenching, etc.) and estimate the maximum quantity of soil to be excavated.

Trenches and/or potholes will be excavated in the vicinity of the USTs to assess the horizontal and and vertical extent of petroleum hydrocarbon-bearing soil (if any) in the vicinity of the USTs.

A maximum of up to 75 yards of soil will be excavated from the UST excavation where additional assessment is conducted.

4. Describe the soil sampling collection methods and laboratory analyses to be used (reference Section 4. B. 1. of the SAM Manual). Soil analysis must be performed by a California ELAP/NELAC Certified Laboratory.

Soil samples will be collected in general accordance with the guidelines set forth in the SAM Manual. Soil samples will either be collected from the "teeth" of the backhoe bucket and packed into laboratory-supplied glass jars, or collected in brass sleeves with a manual drive sampler. In the case that soil samples are collected in brass sleeves, the sleeves will be covered with Teflon tape and capped. Samples will be transported to an California State-certified mobile laboratory under chain-of-custody protocol and tested in accordance with the appropriate analytical method detailed in the 1997 SAM manual.

5. Attach a site drawing (to scale) which includes at a minimum: site structures, subsurface utility lines and fuel lines, UST(s) location, site investigation area, stockpiled soil area, prevailing wind direction, adjacent street and property uses, subsurface water and wells.

A site drawing is attached.

6. Describe methods to monitor and control hydrocarbon vapor emissions at the excavation site.

The excavated soil will be placed on and covered with 10 mil plastic sheeting. We will also be monitoring vapors with a photoionization detector at periodic intervals (generally not exceeding 15 minutes) and will have available for use benzene-specific draeger tubes. Should organic vapors be judged excessive during the excavation assessment, the excavation will be discontinued or vapor control measures will be undertaken.

7. Describe the procedures for the management of excavated soil, i.e. soil segregation, engineering controls for the stockpile soil (reference Section 5. C. 4. of the SAM Manual), soil characterization, on-site soil management, off-site disposal, on-site treatment, etc.

Soil interpreted to be less likely to be impacted by petroleum hydrocarbons will be segregated into a separate stockpile. The stockpile(s) will be configured in such a way as to minimize runoff from rain. While soil stockpile characterization and disposal are not part of our contracted scope of services, we anticipate that soil will not remain on-site for an extended period of time (no longer than approximately 45 days). Depending on the results of excavation and stockpile sampling, we anticipate that soil containing elevated concentrations of petroleum hydrocarbons will be transported off-site for treatment and disposal at a facility such as Soil Wash Technologies in San Diego, California.

8. A Public Notification Program must be implemented prior to commencing the site investigation. Attach a copy of the public notice and provide a written description of the program (reference Section 6. B. of the SAM Manual). Identify the targeted population and the method of public notice distribution.

The site is a horse ranch and is located in a residential area of Bonsall.

The USTs are located in an asphalt area inside a gated perimeter. Should this workplan be implemented, a temporary fence will be erected around the UST excavation area and will remain in place until the excavation is backfilled to minimize public exposure to any potential hazards. A "Public Notification Letter," which is attached, will be posted by Pedretti Construction Company in a conspicuous place near the excavation area prior to the commencement of work.

Please Note:

* The investigation trench or excavation must be logged under the direction of a RG, CEG or RCE and include a complete description of the subsurface soil and/or rock.

* All contaminated soil should either be removed from the site or be treated on-site (with agency approval) within 45 days of site excavation.

* The site excavation **must** be secured with fencing, site security and other methods as required to ensure public safety. DEH recommends backfilling the excavation site for safety reasons within 72 hours of the post-tank removal investigation.

Prepared by:

(Name, print or type)	(Company)	(Signature)	(date)

Approved by Tank/Property Owner: VEGGAS STALLION FARM LLC

BY: WILLIAM D. TIHEAD, VICE PRESIDENT 10/15/98

(Name, print or type)	(Signature)	(date)

Approved by DEH, SAM Program:

Mark McPherson 11-9-98

(Name, print or type)	(Signature)	(date)

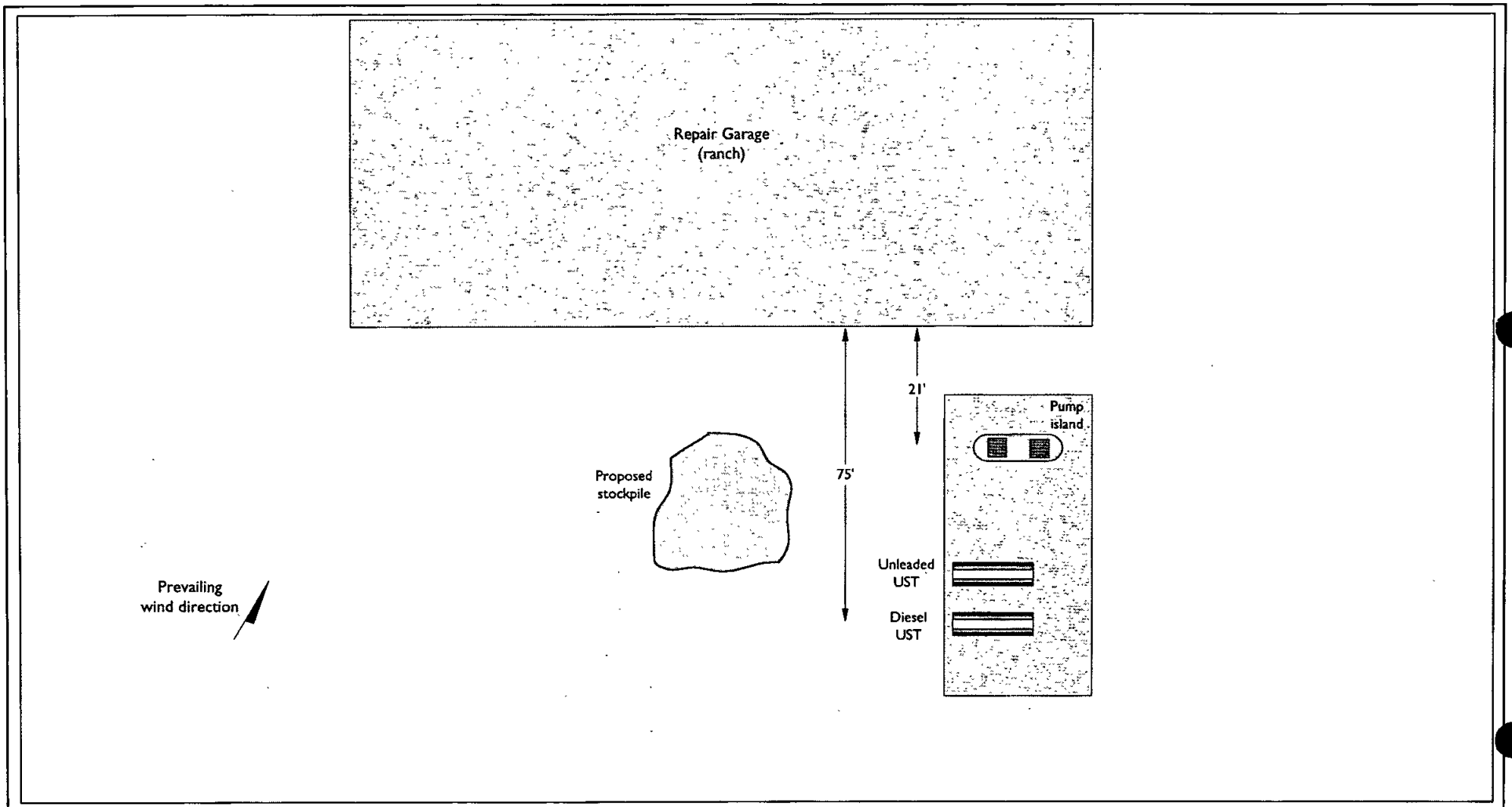

Disclaimer: This figure is an interpretation based on a site plan provided by Gary Pedretti Service Station Maintenance. Actual conditions may differ. All locations are approximate.

ENVIRONMENTAL BUSINESS SOLUTIONS, INC.

"Providing Economic Environmental Solutions to the Business Community"

SITE PLAN
Vessels Stallion Ranch
5820 West Lilac Road
Bonsall, California

Project No:
95E1326.23

Figure 1

PUBLIC NOTIFICATION
THIS SITE IS CLOSED TO THE PUBLIC

A underground storage tank (UST) removal and soil excavation program is being performed at this Site (_____). The Site is marked by the fencing along the property boundaries. Activities will include UST removal, soil sampling, and possibly soil excavation and stockpiling. Activities will be conducted on _____. Onsite work will be limited to business hours, approximately 7:00 AM to 5:00 PM. Primary potential hazards include physical and chemical hazards associated with Site work, such as heavy equipment and petroleum vapors. Precautions will be taken during the UST removal/excavation activities to restrict Site access. In addition, precautions will be taken to minimize vapors, and air monitoring will frequently be performed.

IF EXCESSIVE ODORS, NOISE, OR OTHER SAFETY CONCERNS ARE NOTED AT THIS SITE, PLEASE CONTACT THE FOLLOWING PEOPLE.

CONSULTANT

Environmental Business Solutions, Inc.
Mr. Barry S. Pulver (619) 571-5500

CONTRACTOR

Pedretti Construction
Mr. Gary Pedretti (760) 728-3514

If further assistance is required, please contact the following agencies:

Local Police, Fire Department 911	San Diego County Health Department (619) 338-2222	Air Pollution Control Division (619) 694-3340

PROPOSITION 65 WARNING: This Site may contain chemicals known to the State of California to cause cancer and birth defects or other reproductive harm.

UST LAB RESULTS REVIEW

TO: MIKE VERNETTI, UST PROGRAM SUPERVISOR

FROM: DON LIPERA, SAM FIELD INSPECTOR

RE: ESTABLISHMENT NO. H38|95 PLAN CHECK NO. AT 4235

Date of Inspection: 1/20/99

SAM Field Inspector has completed review of the analytical results for samples collected at the tank closure site and has determined the following:

✓ TANK CLOSURE COMPLETE – NO FURTHER ACTION REQUIRED

___ INITIATE CORRECTIVE ACTION MEASURES

Reviewed by: LIPERA Date Reviewed: 2/4/99 Supervisor (initial): MV

This form documents the review of the laboratory analysis report by the field inspector for a UST system removal inspection. Please consider the recommendations of the SAM Field Inspector, and, if you concur, complete the "Underground Storage Tank Closure Report" located in the permit file.

COMMENTS:

MOBILE ONE LABORATORIES INC.

RECEIVED
FEB 3 11 47 AM '99
ENVIRONMENTAL
HEALTH SERVICES

1/27/99

Pedretti Construction
PO Box 302
Fallbrook CA 92088

Project Name: Vessels Stallion Ranch
Project No.: H#38195, AT#4235

Attention: Mr. Gary Pedretti
cc: Mr. Donn LiPera, County of San Diego, SAM

Mobile One Laboratories received and analyzed the following sample(s):

Date Received	Quantity	Matrix	Date Received	Quantity	Matrix
1/20/99	6	soil			

The samples were analyzed by one or more of the EPA methodologies or equivalent methods as specified below.

TPH -- CA DHS "Total Petroleum Hydrocarbons"
BTEX -- EPA Method 8020
TRPH -- EPA Method 418.1, modified for soils
VOCs -- EPA Method 8260

The results are included with a summary of the quality control procedures. Please note that the symbol "nd" indicates a value below the reporting limit for the particular compound in the sample. Flags qualifying the data are explained in footnotes on the same report page as they occur.

Please feel free to call us to discuss any part of this report or to schedule future projects.

Sincerely,

Rebecca L. Johnson
President

James E. Picker, Ph.D
Lab Director

Mobile One Laboratories is certified by the California Department of Health Services (certificate #s: 1194,1561,1921,2088,2278), and the Arizona Department of Health Services (certificate #: AZM466).

MOL Project # PED7

148 SO. VINEWOOD STREET • ESCONDIDO, CA 92029 • PHONE (760) 735-3208 • FAX (760) 735-2469

MOBILE/ONE LABORATORIES INC.

Report Summary

Client: Pedretti Construction
Project: Vessels Stallion Ranch

Matrix: soil
Units - mg/kg

Method =	TPH	TPH	TRPH	<---------- 8020 ---------->				
Analyte =	Gasoline C_6-C_{12}	Diesel C_{13}-C_{24}		MTBE **	Benzene	Toluene	Ethyl-benzene	Xylenes
Detection Limit -	10	10	10	0.1	0.05	0.05	0.05	0.15
SAMPLE I.D.								
Date Analyzed: 1/21/99								
BD1	nd	nd						
BD2	nd	nd						
T1E	nd	nd						
T1W	nd	nd						
T2E	nd	nd						
T2W	nd	nd						

Footnotes:
nd = Not found above the detection limit.
& = Gasoline range organics not identified as gasoline.
# = Diesel range organics not identified as diesel.
***** = Sample dilution was required. Detection limits were adjusted accordingly.
J = Analyte amount exceeds calibration curve. Amount estimated.
****** = This compound has been screened by EPA method 8020. Any positive results should be confirmed by a second analysis.
= A second analysis has been performed on this sample by Mass Spectrometry. The results are as indicated.
Analyses performed by: Bret Hutchinson
PED7

148 SO. VINEWOOD STREET • ESCONDIDO, CA 92029 • PHONE (760) 735-3208 • FAX (760) 735-2469

MOBILE/ONE LABORATORIES INC.

QC Summary

Client: Pedretti Construction
Project: Vessels Stallion Ranch

Matrix: soil

Method	TPH gasoline	TPH diesel	TRPH	MTBE	Benzene	Toluene	Ethyl-benzene	Xylenes
APR - % QC Limits	(67-125)	(67-125)	(75-126)	(60-125)	(60-125)	(59-125)	(52-125)	(60-127)
RPD - % QC Limits	<30	<30	<30	<30	<30	<30	<30	<30
Date Analyzed: 1/21/99								
Spike Level (mg/kg)	151	251						
MS Amount Found	143	254						
MSD Amount Found	138	246						
APR - %	93.0	99.6						
RPD - %	3.6	3.2						

Calibration verification was within acceptable limits.
No contamination was found in method blanks at detectable levels.

PED7

148 SO. VINEWOOD STREET • ESCONDIDO, CA 92029 • PHONE (760) 735-3208 • FAX (760) 735-2469

PED7

SAM Chain-of-Custody Record

Date 1/20/99 Page 1 of 1

Project Name VESSELS STALLION RANCH
Reference
Address 5820 W. LILAC RD. BONSALL
Sampler's Signature [signature]
Lab To Be Used TEG

COPY OF LAB RESULTS MUST BE SENT TO:
Dept. of Environmental Health
Site Assessment and Mitigation Division
P.O. Box 129261
San Diego, CA 92112-9261

				ANALYSIS REQUESTED: TPH FULL RANGE DOHS METHOD	TRPH EPA 418.1	BTXE (8020/602)	HALOGENATED (8010/601)			SAMPLE TYPE: SOLID	LIQUID	GRAB	COMPOSITE	NO. OF	COMMENTS
BD1	1/20/99	853 AM	18" BELOW GRADE BELOW GAS DISP.	✓						✓		✓		1	SANDY SOIL NO ODORS
BD2		8:55 AM	24" BELOW GRADE BELOW DIESEL DISP	✓						✓		✓		1	" " " "
T1E		9:30	11'6" BELOW GRADE BELOW EAST END TANK	✓						✓		✓		1	" " " "
T1W		9:33	10'6" BELOW GRADE BELOW WEST END TANK	✓						✓		✓		1	" " " "
T2E		9:36	10'6" BELOW GRADE BELOW EAST END TANK	✓						✓		✓		1	" " " "
T2W		9:39	10'6" BELOW GRADE BELOW WEST END TANK	✓						✓		✓		1	" " " "

1 RELINQUISHED BY	Date	2 RELINQUISHED BY	Date	3 RELINQUISHED BY	Date
Signature [signature]	1/20/99	Signature	Time	Signature	Time
Printed Name GARY PEDRETTI	Time 4:45	Printed Name		Printed Name	Date
Company PEDRETTI CONST	Date	Company	Date	Company	Time
RECEIVED BY [signature]	1/20/99	RECEIVED BY		RECEIVED BY (LAB)	
Signature Becky Johnson	Time	Signature	Time	Signature	
Printed Name Mobile One	4:45	Printed Name		Printed Name	

6 TOTAL NO. OF CONTAINERS

Sample Conditions
Received On Ice Yes/No
Tape Seal Intact Yes/No
Special Shipment/Handling Or Storage Requirements:

Split Sample Location
Site Identification
H# 38195 AT# 4235
SAM [signature]

Distribution: White - Laboratory
Yellow - Contractor/Responsible Party
Pink - SAM

County of San Diego
Department of Environmental Health

DEH:SAM-999 (Rev. 2/98) NCR

SITE ASSESSMENT AND MITIGATION DIVISION

UNDERGROUND STORAGE TANK SYSTEM CLOSURE REPORT

ESTABLISHMENT NO. H38195 PLAN CHECK NO. AT [illegible] 4235

SITE NAME VESSELS STALLION RANCH PHONE

SITE ADDRESS 5820 W. LILAC RD. CITY BONSALL ZIP 92111

CONTRACTOR PEORETI PHONE [illegible] 728-3514

Number of tanks to be removed 1 2 3 4 5 6 7 8 ___

Decontamination by EFR ENVIRONMENTAL

Manifest No. 987076635

Tank rinsate/(amount & destination) 250 G

FIRE AGENCY PRESENT (YES) NO

Dept. NORTH COUNTY

Permit No. N/A

Inspector FRAN COLLINS

Tank ID No.	T1	T2			REMARKS
Capacity	1000 G	1000 G			1) TANKS DOUBLE WALL
Tank Construction	JOOR	JOOR			2) TANKS TO BE REUSED
Materials stored	DIESEL	GAS			ONSITE FOR ABOVEGROUND
% L.E.L.	0%	1%			TRUCK MOUNTED WATER
Dry ice/other (amt.)	15 lbs	15 lbs			TANKS FOR DUST
Tank condition	NO HOLES	NO HOLES			SUPPRESSION. SEE
Backfill soil type	SAND	SAND			LETTER OF INTENT
Backfill condition	NO ODORS OR STAINING				ATTACHED.
Native soil type	SAND	SAND			
Native condition	NO ODORS OR STAINING				
Excavation odors?	NONE	NONE			
Stockpile odors?	NONE	NONE			
Water present?	NONE	NONE			
Ponded product?	NONE	NONE			
Piping removed?	YES	YES			

REINSPECTION REQUIRED YES NO If yes, explain

NOTICE: You are hereby notified that on 1/20/99, a Hazardous Materials Specialist conducted an inspection for the closure of TWO hazardous substance underground storage tank(s). A summary of the conditions follows:

☐ An **unauthorized release** of a hazardous substance has been observed by the Hazardous Materials Specialist. You are hereby required to initiate **Corrective Action** measures (see Page 4 for details).

☑ A determination of this site's status is pending the Site Assessment and Mitigation (SAM) Division's receipt and review of analytical results for the samples taken from the tank and/or piping closure site. A laboratory report must be submitted to SAM within **30** days. Please request that the laboratory send a copy of the analytical report directly to DONN CIPERA at the address provided below.

SAM Division has completed its review of the analytical results for samples collected at the tank closure site and has determined the following:

☑ **TANK CLOSURE COMPLETE - NO FURTHER ACTION REQUIRED**

☐ **INITIATE CORRECTIVE ACTION MEASURES** (See enclosed information)

Approved by: DONN CIPERA Date Reviewed: 2/5/99 Supervisor (initial): MA

RECEIVED BY [signature]

PRINTED NAME GARRET A SNYDER

PHONE NUMBER 760-728-3514

[signature]

Hazardous Materials Specialist
SAM - P.O. Box 129261
San Diego, CA 92112-9261 (619) 338-2222

DISTRIBUTION: WHITE-RETURN TO SAM
YELLOW-BUSINESS RETAINS

Type(s) of hazardous substance(s) released (mark all that apply):

☐ Gasoline ☐ Diesel ☐ Waste oil ☐ Other

Is hazardous material ponded? ☐ Yes ☑ No *Estimated amount?

Estimated depth to groundwater below this site: >12' feet Beneficial use? ☑ Yes ☐ No

SOIL CONDITIONS (Odors, Staining, Volume):

Describe backfill and its condition: SAND — NO ODORS OR STAINING

Describe native soil and its condition: SAND — NO ODORS OR STAINING

How was hazardous substance released? N/A

Tank condition (holes, corrosion, wrapping, seams, evidence of overfill) NO HOLES — TANKS DOUBLE WALL PLASTEEL (FOOR).

Estimated length of piping removed? 10 feet Date tanks last used?

Nearby water wells or surface waters? ☐ Yes* ☑ None noted

*Describe

Any known sensitive receptors, i.e., underground vaults, utilities or basements nearby? ☐ Yes* ☑ None noted

*Describe

COMMENTS: NO OBVIOUS EVIDENCE OF RELEASE.

#138195



1/20/99 H38195

FUEL TANKS.



1/20/99 H38195

TANK PIT

SAM Chain-of-Custody Record

Date 1/20/99 Page 1 of 1

Project Name VESSELS STALLION RANCH
Reference
Address 5820 W. LILAC RD.
BOLSALL
Sampler's Signature [illegible]
Lab To Be Used TEL

COPY OF LAB RESULTS MUST BE SENT TO:
Dept. of Environmental Health
Site Assessment and Mitigation Division
P.O. Box 129261
San Diego, CA 92112-9261

				ANALYSIS REQUESTED						SAMPLE TYPE					
				TPH FULL RANGE DOHS METHOD	TRPH EPA 418.1	BTXE (8020/602)	HALOGENATED (8010/601)			SOLID	LIQUID	GRAB	COMPOSITE	NO. OF	COMMENTS
BD1	1/20/99	8:53 AM	18" BELOW GRADE BELOW GAS DISP.	✓						✓		✓		1	SANDY SOIL NO ODORS
BD2		8:55 AM	29" BELOW GRADE BELOW DIESEL DISP	✓						✓		✓		1	" " " "
T1E		9:30	11'6" BELOW GRADE BELOW EAST END TANK	✓						✓		✓		1	" " " "
T1W		9:33	10'6" BELOW GRADE BELOW WEST END TANK	✓						✓		✓		1	" " " "
T2E		9:36	10'6" BELOW GRADE BELOW EAST END TANK	✓						✓		✓		1	" " " "
T2W		9:39	10'6" BELOW GRADE BELOW WEST END TANK	✓						✓		✓		1	" " " "

1 RELINQUISHED BY	Date	2 RELINQUISHED BY	Date	3 RELINQUISHED BY	Date
Signature	Time	Signature	Time	Signature	Time
Printed Name		Printed Name		Printed Name	Date
Company	Date	Company	Date	Company	Time
RECEIVED BY		RECEIVED BY		RECEIVED BY (LAB)	
Signature	Time	Signature	Time	Signature	
Printed Name		Printed Name		Printed Name	

6 TOTAL NO. OF CONTAINERS

Sample Conditions
Received On Ice Yes/No
Tape Seal Intact Yes/No
Special Shipment/Handling Or Storage Requirements:

Split Sample Location
Site Identification
H# 38171 AT# 9235
SAM [illegible]

Distribution: White - Laboratory
Yellow - Contractor/Responsible Party
Pink - SAM

DEH:SAM-999 (Rev. 2/98) NCR

County of San Diego
Department of Environmental Health

U. LILAC.

5820 **UST Removal Field Notes**

Site Address: ~~3610 MAIN ST. CHULA VISTA~~

Date: _____ Estab# H ~~04765~~ Plan Check # ~~AD~~ / NT ~~4302~~ 9235

Disposal Location of Tanks: H38195 Piping: _____

Manifest # _____

Site Plan View

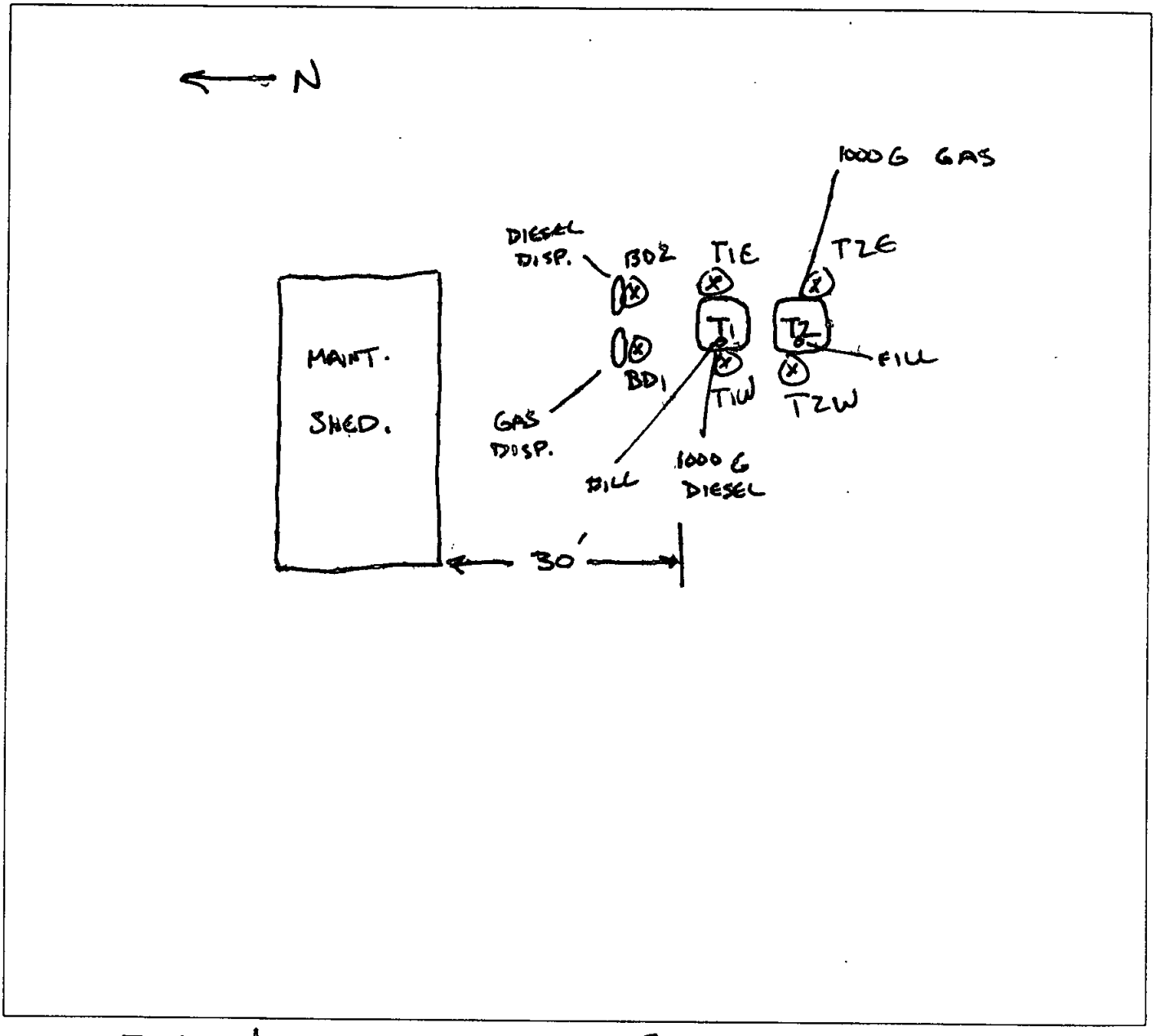

Tank 1



Tank 2



Comments on Back?
Yes No

UST Removal Field Notes (Page 2)

H _____

All Drawings should include the following:

1. Disposal site for tank and piping
2. Approximate length, width, depth of excavation and overburden
3. Distance of the UST excavation and piping with reference to significant structures such as buildings, railroad tracks, waterways, wells etc.
4. Note rivers, lakes, streams, wells etc.

Additional Notation



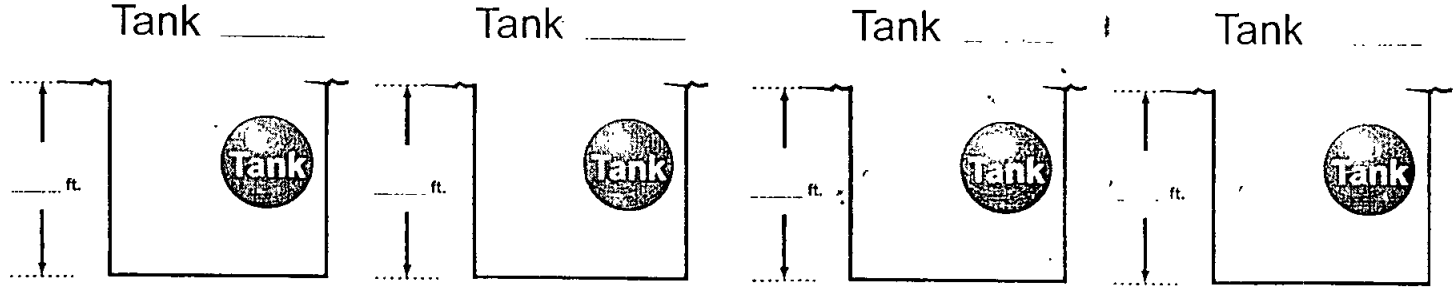

"RB9_Records, WB@Waterboards" <WB.RB9_Records@waterboards.ca.gov>
"geologyjen@yahoo.com" <geologyjen@yahoo.com>
Monday, May 23, 2016 2:15 PM
RE: Records Request - 5646 West Lilac Road

Hi, Jennifer.

We could find no records for the address requested.

Sincerely,

Lucas Lima | Public Records Coordinator
San Diego Regional Water Quality Control Board
2375 Northside Drive, Suite 100
San Diego, CA 92108
(619) 521-3377
><((((º>`·.¸¸.·´¯`·.¸.·´¯`·...¸><((((º>¸.·
·´¯`·.¸. , . .·´¯`·.. ><((((º>`·.¸¸.·´¯`·.¸.·´¯`·....¸><((((º>

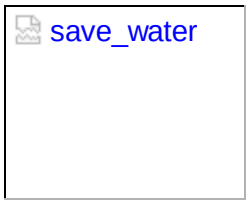





---

geologyjen@yahoo.com [mailto:geologyjen@yahoo.com]
Thursday, May 19, 2016 3:23 PM
RB9_Records, WB@Waterboards
Records Request - 5646 West Lilac Road

Hello,

I am working on an environmental assessment for the property located at 5646 West Lilac Road, and I would like to know if any records are on file for the site.

Thank you,
Jennifer Bauer Morton, PG
GeoSoils, Inc.

Subject:	RE: Records Request - 6050 West Lilac Road
From:	RB9_Records, WB@Waterboards (WB.RB9_Records@waterboards.ca.gov)
To:	geologyjen@yahoo.com;
Date:	Thursday, May 12, 2016 9:14 AM

Good morning Jennifer.

We could find no records for the address requested.

Sincerely,

Lucas Lima | Public Records Coordinator

San Diego Regional Water Quality Control Board

2375 Northside Drive, Suite 100

San Diego, CA 92108

(619) 521-3377

><((((º>`·.¸¸.·´¯`·.¸.·´¯`·...¸><((((º>¸.·

·´¯`·.¸. , . .·´¯`·.. ><((((º>`·.¸¸.·´¯`·.¸.·´¯`·...¸><((((º>







From: geologyjen@yahoo.com [mailto:geologyjen@yahoo.com]
Sent: Wednesday, May 11, 2016 4:27 PM

To: RB9_Records, WB@Waterboards
Subject: Records Request - 6050 West Lilac Road

Hello,

I am working on an environmental site assessment for the property located at 6050 W. Lilac Road in Bonsall, and I would like to know if any records are on file.

Thank you,

Jennifer Bauer Morton, PG

GeoSoils, Inc.

Attachments

- image001.jpg (3.73KB)
- image002.jpg (1.51KB)
- image003.jpg (1.39KB)

Subject:	RE: Records Request - 5820 W. Lilac Road
From:	RB9_Records, WB@Waterboards (WB.RB9_Records@waterboards.ca.gov)
To:	geologyjen@yahoo.com;
Date:	Monday, April 25, 2016 4:49 PM

Hi, Jennifer.

We could find no records for the address requested.

Sincerely,

Lucas Lima | Public Records Coordinator

San Diego Regional Water Quality Control Board

2375 Northside Drive, Suite 100

San Diego, CA 92108

(619) 521-3377

><((((º>`·.¸¸.·´¯`·.¸.·´¯`·...¸><((((º>¸.·

·´¯`·.¸. , . .·´¯`·.. ><((((º>`·.¸¸.·´¯`·.¸.·´¯`·...¸><((((º>



From: geologyjen@yahoo.com [mailto:geologyjen@yahoo.com]
Sent: Monday, April 25, 2016 11:31 AM
To: RB9_Records, WB@Waterboards
Subject: Records Request - 5820 W. Lilac Road

Hello,

I am working on an environmental assessment for the property located at 5820 W. Lilac Road in Bonsall, and I would like to know if any records are on file for the property.

Thank you,

Jennifer Bauer Morton, PG

GeoSoils, Inc.

Attachments

- image001.jpg (3.72KB)

STATE WATER RESOURCES CONTROL BOARD
HAZARDOUS SUBSTANCE STORAGE CONTAINER INFORMATION FOR SAN DIEGO COUNTY
CONTAINER TYPES: 1,2,3,4,5
(1=FARM MOTOR VEHICLE FUEL TANKS, 2=ALL OTHER PRODUCT TANKS, 3=WASTE TANKS, 4=SUMPS, 5=PITS, PONDS, LAGOONS & OTHERS)

I OWNER
MILDRED N. VESSELS
5772 CAMINO DEL REY BONSALL CA 92003

II FACILITY

	MAILING ADDRESS	DEALER/FOREMAN/SUPERVISOR	TYPE OF BUSINESS
VESSELS RANCH	TOWNSHIP/RANGE/SECTION	TELEPHONE	NO. OF CONTAINERS
5646 W. LILAC ROAD			
BONSALL CA 92003	5772 CAMINO DEL REY		RANCH
	BONSALL CA 92003		
CROSS STREET :		(619) 758-0572	2
CAMINO DEL REY	TT10/RR3W/S 15		

III 24-HR. CONTACT PERSON / TELEPHONE
DAY: VESSELS, MILDRED (619) 758-0572 NIGHT: ( ) -

********** OWNER ASSIGNED CONTAINER NUMBER: 1 ********** STATE BOARD ASSIGNED CONTAINER ID NUMBER: 00000050203001 **********

IV DESCRIPTION
A. CONTAINER TYPE : TANK
B. MANUFACTURER/YR OF MFG: /
C. YEAR INSTALLED : UNK
D. CAPACITY (GALLONS) : 1,000
E. REPAIRS : UNKN IF YES WHEN :
F. CURRENTLY USED : YES IF NO, YEAR OF LAST USE:
G. STORES : PRODUCT
H. MOTOR VEHICLE FUEL/WASTE OIL : YES CONTAINS: UNLEADED

IS CONTAINER LOCATED ON A FARM : YES

V CONTAINER CONSTRUCTION
A. THICKNESS:
B. VAULTING: NON-VAULTED
C. WALLING: UNKNOWN
D. MATERIAL : UNKNOWN
E. LINING : UNKNOWN
F. WRAPPING : UNKNOWN

VI PIPING
A. ABOVEGROUND PIPING :
B. UNDERGROUND PIPING : SUCTION
C. REPAIRS : UNKN IF YES, YEAR OF MOST RECENT REPAIR:

VII LEAK DETECTION
VISUAL

P

URE TEST COMPOSITION OF SUBSTANCES CURRENTLY STORED IN CONTAINER
12031 UNLEADED MOTOR VEHICLE FUEL

STATE WATER RESOURCES CONTROL BOARD
HAZARDOUS SUBSTANCE STORAGE CONTAINER INFORMATION FOR SAN DIEGO COUNTY
CONTAINER TYPES: 1,2,3,4,5
(1=FARM MOTOR VEHICLE FUEL TANKS, 2=ALL OTHER PRODUCT TANKS, 3=WASTE TANKS, 4=SUMPS, 5=PITS, PONDS, LAGOONS & OTHERS)

********** OWNER ASSIGNED CONTAINER NUMBER: 2 ********** STATE BOARD ASSIGNED CONTAINER ID NUMBER: 00000050203002 **********

IV DESCRIPTION
A. CONTAINER TYPE : TANK
B. MANUFACTURER/YR OF MFG:
C. YEAR INSTALLED : UNK
D. CAPACITY (GALLONS) :
E. REPAIRS : UNKN IF YES WHEN :
F. CURRENTLY USED : NO IF NO, YEAR OF LAST USE: 1970
G. STORES : PRODUCT
H. MOTOR VEHICLE FUEL/WASTE OIL : YES CONTAINS: REGULAR

IS CONTAINER LOCATED ON A FARM : YES

V CONTAINER CONSTRUCTION
A. THICKNESS:
B. VAULTING: UNKNOWN
C. WALLING: UNKNOWN
D. MATERIAL : UNKNOWN
E. LINING : UNKNOWN
F. WRAPPING : UNKNOWN

VI PIPING
A. ABOVEGROUND PIPING :
B. UNDERGROUND PIPING : SUCTION
C. REPAIRS : UNKN IF YES, YEAR OF MOST RECENT REPAIR:

VII LEAK DETECTION
VISUAL

P

URE TEST COMPOSITION OF SUBSTANCES CURRENTLY STORED IN CONTAINER
12032 REGULAR MOTOR VEHICLE FUEL

STATE WATER RESOURCES CONTROL BOARD

APPENDIX E

QUESTIONNAIRE

APPENDIX F

RESUMES

JOHN P. FRANKLIN
PRESIDENT/PRINCIPAL GEOLOGIST



EDUCATION

B. S. in Geology, 1975, University of Southern California, Los Angeles

REGISTRATION AND CERTIFICATIONS

State of California, Professional Geologist, No. 4100
State of California, Certified Engineering Geologist, No. 1340
State of California, Certified Hydrogeologist, No. 532
State of Arizona, Registered Geologist, No. 27157
State of Oregon, Registered Engineering Geologist, No. E1411
Registered Environmental Property Assessor, No. 461992 (NREP)
40-Hour/8-Hour Refresher Health and Safety Training for Hazardous Waste Operations

EXPERIENCE

Principal Geologist, GeoSoils, Inc., California
Senior Project Geologist, Owen Geotechnical, San Diego, California
Staff to Project Geologist, Leighton and Associates, San Diego, California
Staff Geologist, R. F. Smith Corporation, Long Beach, California
Staff Geologist, Petro-Tec, Anchorage, Alaska
Staff Geologist, Geological Engineering Service, Inc., Gardena, California

Mr. Franklin has extensive experience in geologic and geophysical investigations in such diverse areas as California, Utah, Nevada, Alaska, Baja California, and mainland Mexico, as well as offshore areas of California. He has performed detailed geotechnical work throughout southern California, including Los Angeles, Orange, Ventura, San Bernardino, Riverside, San Diego, and Imperial counties, as well as Kern County, and Mono County in northeastern California. This experience includes using soil stratigraphy and erosion/sedimentation rates for evaluating active and potentially active fault investigations on the San Andreas, San Jacinto, Elsinore, Chino, Cucamonga, Indio Hills, Rose Canyon - Newport-Inglewood, La Nacion, Camarillo, Pinto Mountain, Mesquite Lake, Walker Lake, and Mono Lake faults; debris flow, landslide and slope stability investigations; stability investigations for mines and open-pit mines; seismicity studies; subsidence and fissuring investigations; rippability/rock hardness evaluations; solar projects in the Mojave Desert; DEIR studies (some with active faults); forensic investigations throughout southern California, including ports/piers; and expert witness services. He has been involved with geotechnical studies in soft-rock and hard-rock sites for proposed residential, commercial and industrial developments, dams and retention basins, feasibility studies, coastal bluff stability, septic, infiltration, hazardous waste, and groundwater projects in southern California and Mexico. Mr. Franklin has been the project manager and principal investigator on geotechnical studies and grading for several large residential projects throughout San Diego, Riverside, San Bernardino and Kern counties, several high-rise commercial and residential projects in downtown San Diego, custom single-family residences throughout southern California and Los Angeles County, including beach and hillside areas, military bases at Camp Pendleton and Twentynine Palms, and roadways with infrastructure and condominiums on Catalina Island. Many projects included water tanks and reservoirs, park sites and other amenities such as clubhouses, lakes, golf courses, etc., as well as flood control channels, bridges, and cut and cover tunnels. Mr. Franklin has also been the project manager/principal investigator of oil and gas projects that include drill rig pads and substructures, associated storage tanks, and transmission pipelines. These project sites have included active oil and gas fields in Huntington Beach, Dominguez Hills, the Port of Long Beach, and Commerce, as well as DEIR studies in the Dominguez Hills oilfield.

Mr. Franklin also has performed numerous Phase I and Phase II Environmental Site Assessments, and Site Characterizations for developers, real estate transfers, and bank loan requirements. Project sites have included existing gas stations, mines, shooting ranges, clandestine explosive manufacturing, nurseries, groves, schools, commercial and industrial complexes, and residential properties.

PROFESSIONAL AFFILIATIONS AND HONORS

Association of Engineering Geologists
Seismological Society of America
Inland Geological Society
National Water Well Association
Roy J. Shlemon Distinguished Mentor in Applied Geosciences Program, GSA, 2005
Geological Society of America
Past-President, San Diego Association of Geologists
American Association of Petroleum Geologists
Sigma Gamma Epsilon (National Honorary Earth Science Fraternity)

PUBLICATIONS

Paleoseismic Features Exposed by Trenching the Lowest Coastal Terrace at Carlsbad, California, *in* AAPG Pacific Section Guidebook, June 19-22, 2002, Long Beach, California.

Paleoseismology of Blind and Offshore Faults, North Coast San Diego County, California USA, *in* Proceedings, The 11th ICSDEE and 3rd ICEGE, 7th-9th January, 2004, University of California, Berkeley.

JENNIFER BAUER MORTON, PG

242 Melrose Avenue **e-mail: jbauer@alumni.ucsd.edu**
Encinitas, California **Telephone: (760) 715-3154**

EDUCATION

University of California, San Diego La Jolla, CA 2001
Bachelor of Science, Earth Sciences

EMPLOYMENT

Palomar College, San Marcos, CA 2012 to Present

Instructor, Oceanography and Geology
Teaching Oceanography and Geology courses to majors and non-majors for fulfillment of general physical science requirement. Serving as Assistant Advisor to the Geosciences Connection, the campus geosciences club.

Apex Companies, San Diego, CA 2012 to 2013

On-Call Project Geologist
Duties include groundwater monitoring well installation, soil sampling, and preparing site assessment reports and soil boring logs.

Terramar Environmental Consulting, Encintas, CA 2009 to Present

Owner/Environmental Geologist
Providing Phase I and Phase II environmental consulting services.

Conestoga-Rovers and Associates Irvine, CA 2009 to 2011

Project Manager
Managed all aspects of environmental site assessment and remediation projects, including budgets; invoicing; writing and reviewing work plans, quarterly status reports, site assessment reports, remediation system optimization reviews, sensitive receptor surveys, and site conceptual models; managing and overseeing field work; evaluating laboratory data; reviewing historic and current geologic and environmental information; communicating with clients and regulatory agencies.

GeoTek, Inc. Vista, CA 2004 to 2007

Environmental Geologist and Project Manager
Managed environmental Phase I and Phase II site assessment projects and remediation projects. Duties included writing proposals, property mitigation plans, Phase I, Phase II and remediation reports; managing and conducting field work including drilling, soil vapor surveys, soil sampling, and a large remedial excavation; evaluating laboratory data; reviewing historic and current geologic and environmental information; communicating with clients and regulatory agencies; managing budgets.

SECOR International, Inc. San Diego, CA 2003 to 2004

Project Geologist
Conducted all aspects of environmental assessments, including review of historic and current geologic and environmental data; preparing proposals, work plans, Phase I/Phase II site assessment reports, and groundwater monitoring reports; communicating with clients and government agencies; overseeing drilling and groundwater monitoring well installations; generating soil boring logs, geologic cross-sections, and groundwater gradient maps; evaluating laboratory analytical data.

MACTEC, Inc. Irvine, CA 2001 to 2003

Staff Geologist

Duties included review of historic geologic and environmental information; writing interim remedial action plans, corrective action plans, and work plans for excavations, soil and groundwater sampling, and monitoring well installations; communicating with regulatory agencies; obtaining drilling and encroachment permits; coordinating field activities for soil and groundwater sampling and well installations; monitoring drilling projects, well installations, well development, and well abandonment; performing groundwater gauging and sampling; generating soil boring logs and geologic cross-sections; coordinating waste handling; assisting with preparation of site conceptual models; preparing site assessment and groundwater monitoring reports, groundwater gradient maps, and hydrocarbon isoconcentration maps.

PUBLICATION

Kuhn J, Legg M, Shleman R, Bauer J. Neotectonics in the North Coastal Area, San Diego County, California. *Neotectonics and Coastal Instability: Orange and Northern San Diego Counties, California.* Vol. 1.

LICENSE AND CERTIFICATIONS

State of California Professional Geologist, License No. 8617
OSHA 40-Hour HAZWOPER Training
First Aid/CPR
Defensive Driving

PROFESSIONAL AFFILIATION

San Diego Association of Geologists – 2013 Secretary

.