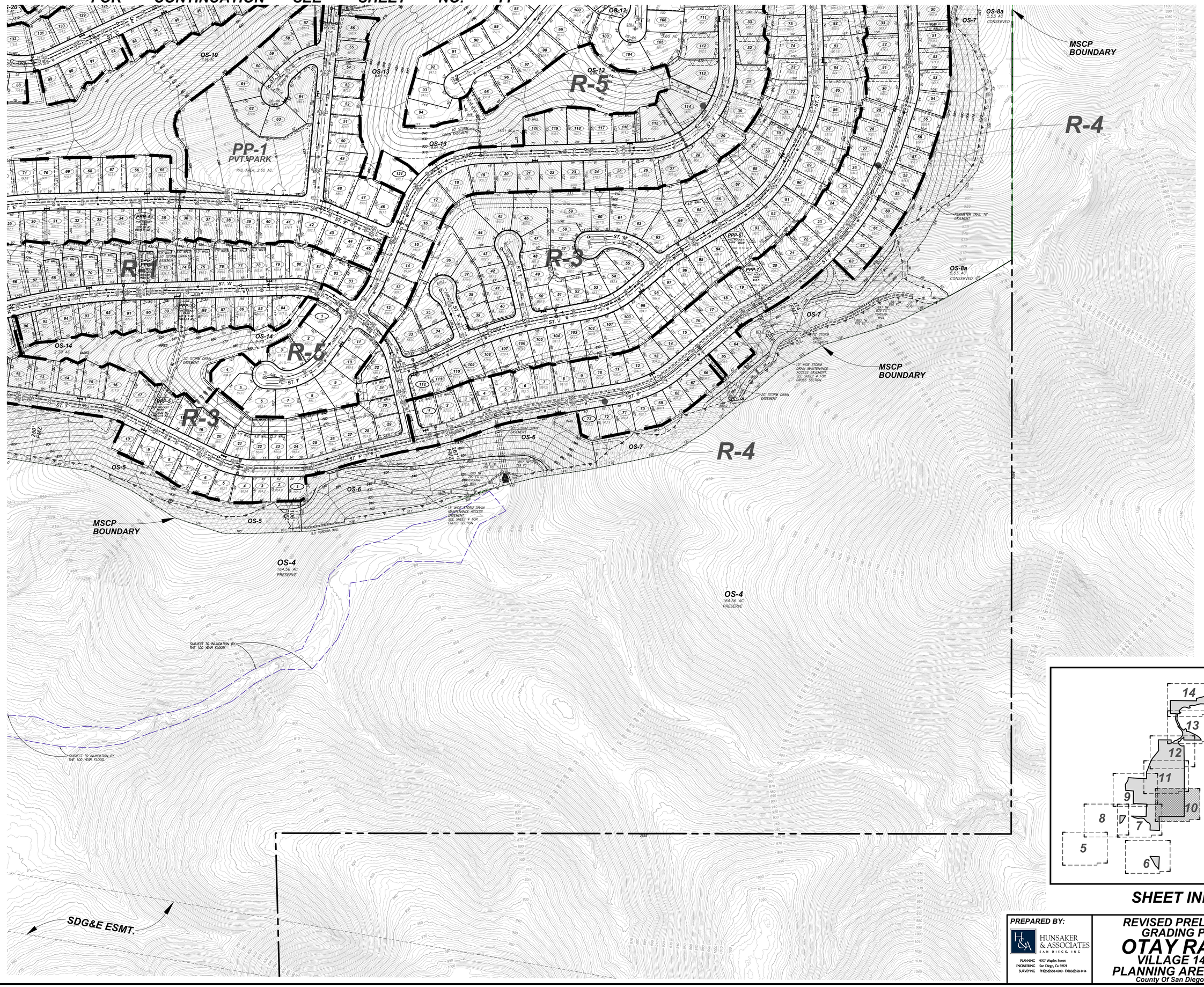
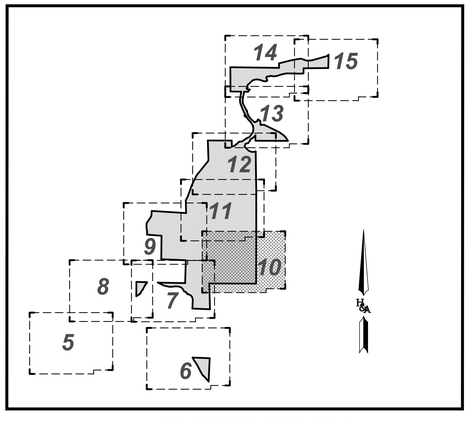
FOR CONTINUATION SEE SHEET NO. 11

FOR CONTINUATION SEE SHEET NO. 9





SHEET INDEX

PREPARED BY:	REVISED PRELIMINARY GRADING PLAN	SHEET 10 OF 17
HUNSAKER & ASSOCIATES SAN DIEGO, INC PLANNING 9707 Waples Street ENGINEERING San Diego, Ca 92121 SURVEYING PH(858)558-4500 FX(858)558-1414	**OTAY RANCH** **VILLAGE 14 AND PLANNING AREAS 16 & 19** County Of San Diego, California	W.O. 2421-0036

FOR CONTINUATION SEE SHEET NO. 12



PREPARED BY:
HUNSAKER & ASSOCIATES SAN DIEGO, INC
PLANNING 9707 Waples Street
ENGINEERING San Diego, Ca 92121
SURVEYING PH(858)558-4500 FX(858)558-1414

REVISED PRELIMINARY GRADING PLAN
OTAY RANCH
VILLAGE 14 AND PLANNING AREAS 16 & 19
County Of San Diego, California

SHEET 11 OF 17

W.O. 2421-0036

FOR CONTINUATION SEE SHEET NO. 13

SUBJECT TO INUNDATION BY THE 100 YEAR FLOOD. FLOWAGE EASEMENT TO BE GRANTED TO THE COUNTY OF SAN DIEGO FLOOD CONTROL DISTRICT.

OS-45 5.50 AC. PRESERVE

MSCP BOUNDARY

PP-5 PRIVATE PARK

OS-46a 1.37AC

100' FMZ

PPP-11 PRV. POCKET PARK

OS-46b 1.45 AC.

ST. 'CC'

R-12

151' FMZ

OS-47a

OS-47b

OS-47c

OS-55b

ST. AA

ST. BB

ST. Z

ST. 66

ST. FF

ST. EE

R-17

R-12

OS-44 4.39 AC.

OS-8

PPP-10 PRV. POCKET PARK

R-11

OS-39b 4.67 AC.

OS-43 3.84 AC.

OS-48

PP-4 PRIVATE PARK

OS-49b 6.34 AC.

OS-49a 0.85 AC. PRESERVE

OS-50a 42.27 AC. PRESERVE

OS-31

WATER PUMP STATION

OS-30a BIOFILTRATION BASIN BF-2-6 BOTTOM 734.0

OS-30b

OS-29a

OS-29b

OS-28a 5.94 AC. PRESERVE

OS-28b 0.86 AC.

OS-27 4.09 AC.

OS-26 9.43 AC.

R-9

R-10

OS-40 1.72 AC.

OS-32

POTENTIAL DRIVEWAY ACCESS

OTAY VALLEY ROAD

PROPOSED OTAY VALLEY ROAD

15' WIDE STORM DRAIN MAINTENANCE ACCESS EASEMENT. SEE SHEET 4 FOR CROSS SECTION

20' STORM DRAIN EASEMENT

SECONDARY ACCESS GATE FOR RESIDENTS. (ACCESS CONTROLLED AS AN EXIT GATE)

OS-54a

OS-54b

OS-55a

OS-52a

OS-52b PRESERVE 0.07 AC

OS-50b 6.26 AC. CONSERVED

OS-51 9.44 AC. CONSERVED

OS-58 23.29 AC. PRESERVE

OS-57a

OS-55b 0.37 AC. PRESERVE

STORM DRAIN EASEMENT AND MAINTENANCE ACCESS EASEMENT

STORM DRAIN, MAINTENANCE ACCESS EASEMENT

15' WIDE STORM DRAIN MAINTENANCE ACCESS EASEMENT. SEE SHEET 4 FOR CROSS SECTION

PROPOSED LINES OF INUNDATION CONVEYED THROUGH PROPOSED DRAINAGE FACILITY

EXISTING 100 YEAR INUNDATION LINE.

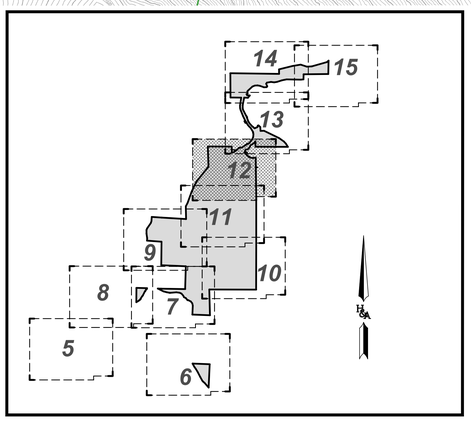
"PRE-TREATMENT BMP"

4' WALL

5' WALL

100 0 100 200 300

SCALE 1" = 100'



SHEET INDEX

FOR CONTINUATION SEE SHEET NO. 11

PREPARED BY:

HUNSAKER & ASSOCIATES SAN DIEGO, INC

PLANNING 9707 Waples Street
ENGINEERING San Diego, Ca 92121
SURVEYING PH(858)558-4500 · FX(858)558-1414

REVISED PRELIMINARY GRADING PLAN
OTAY RANCH
VILLAGE 14 AND PLANNING AREAS 16 & 19
County Of San Diego, California

SHEET 12 OF 17

W.O. 2421-6036

R:\1235\&Pln\TM-Grading Plan (Village 14 & PA 19)\PRELIM GRADING PLAN\Village 14 – PRELIM GRADING – Sht 12 (Village 14 & PA 19).dwg[]Dec-18-2019:08:16

FOR CONTINUATION SEE SHEET NO. 14

OS-63

PRESERVE

OS-66b

DRAIN EASEMENT

15' STORM DRAIN EASEMENT

STORM DRAIN EASEMENT

MODULAR WETLAND UNIT MWS L-8-16 BF-3-9

15' WIDE STORM DRAIN MAINTENANCE ACCESS EASEMENT

SEE SHEET 4 FOR CROSS SECTION

OS-61b
0.25 AC
PRESERVE

OS-60b
0.25 AC
PRESERVE

10' FMZ

OS-61a

OS-60a

PROCTOR VALLEY ROAD

15' STORM DRAIN EASEMENT

15' STORM DRAIN EASEMENT

STORM DRAIN MAINTENANCE ACCESS EASEMENT

PROPOSED ESMT FOR STORM DRAIN & BASIN

OS-59c

OS-61a

OS-59b

BASIN ELEVATION: 896.0 - 0.375' = 895.625'

BIOFILTRATION BASIN BF-2-8
BOTTOM 896.0
NET AREA: 0.04 AC.
(BASIN BOTTOM)

OS-56b
2.42 AC
PRESERVE

10' FMZ

15' WIDE STORM DRAIN MAINTENANCE ACCESS EASEMENT. SEE SHEET 4 FOR CROSS SECTION

OS-59a
0.99 AC
PRESERVE

MSCP BOUNDARY

PUBLIC SEWER LIFT STATION

MODULAR WETLAND UNIT MWS L-8-16 BF-3-7

897.0ft/ 898.9ft - SNOW

PROPOSED CULVERT/WILDLIFE CROSSING

PROPOSED CULVERT/WILDLIFE CROSSING

EXISTING 100 YEAR INUNDATION LINE.

PROPOSED STORM DRAIN EASEMENT

PROPOSED STORM DRAIN EASEMENT

15' WIDE STORM DRAIN MAINTENANCE ACCESS EASEMENT. SEE SHEET 4 FOR CROSS SECTION

OS-57b
1.67 AC
PRESERVE

OS-57a

OS-58
23.29 AC
PRESERVE

15' WIDE STORM DRAIN MAINTENANCE ACCESS EASEMENT. SEE SHEET 4 FOR CROSS SECTION

OS-46b

PPP-11

20' STORM DRAIN EASEMENT

SECONDARY ACCESS GATE FOR RESIDENTS. (ACCESS CONTROLLED AS AN EXIT GATE)

OS-55a

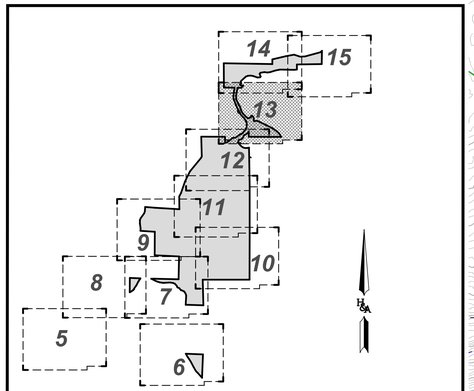
PROCTOR VALLEY ROAD

OS-55b

20' STORM DRAIN EASEMENT

15' WIDE STORM DRAIN MAINTENANCE ACCESS EASEMENT

151' FMZ



SHEET INDEX

FOR CONTINUATION SEE SHEET NO. 12

100 0 100 200 300
SCALE 1" = 100'

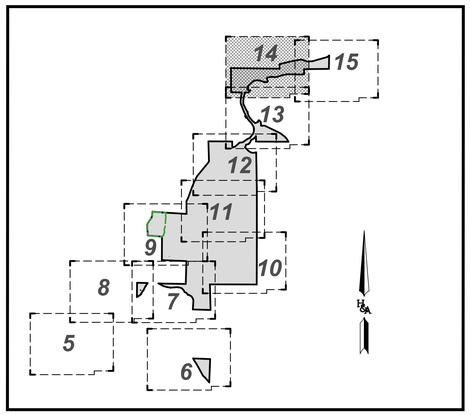
PREPARED BY:
HUNSAKER & ASSOCIATES SAN DIEGO, INC
PLANNING 9707 Waples Street
ENGINEERING San Diego, Ca 92121
SURVEYING PH(858)558-4500 · FX(858)558-1414

REVISED PRELIMINARY GRADING PLAN
OTAY RANCH
VILLAGE 14 AND PLANNING AREAS 16 & 19
County Of San Diego, California

SHEET 13 OF 17

W.O. 2421-6036

R:\1235\&Pln\TM-Grading Plan (Village 14 & PA 19)\PRELIM GRADING PLAN\Village 14 - PRELIM GRADING - Sht 13 (Village 14 & PA 19).dwg[]Dec-19-2019:16:28



SHEET INDEX

FOR CONTINUATION SEE SHEET NO. 15

100 0 100 200 300
SCALE 1"= 100'

60' PUBLIC ROAD RIGHT-OF-WAY PER R.O.S. 5357 AND P.M. 12642, AND AS SHOWN ON R.O.S. 14295

CONNECT TO EXISTING DRIVEWAY

SIDEWALK UNDERDRAIN

END COURT W/PLUG ASSEMBLY

STORM DRAIN MAINTENANCE ACCESS EASEMENT

EASEMENT FOR TRAIL ACCESS

ST JJ

ST KK

R-13

OS-65a

OS-65b
0.06
PRESERVE

15' STORM DRAIN EASEMENT

15' WIDE STORM DRAIN MAINTENANCE ACCESS EASEMENT

OS-64
1.5 AC
CONSERVED

OS-63
16.38 AC
PRESERVE

OS-67b

40' STORM DRAIN MAINTENANCE & ACCESS EASEMENT (TYP.)

OS-67a

PUBLIC SEWER LIFT STATION

OS-66a
2.95 AC
PRESERVE
NET AREA
0.23 AC
(WRSN, BOTTOM)

BIOFILTRATION BASIN BF-2-10
BOTTOM 880.0

PROCTOR VALLEY ROAD

OS-62
0.73 AC
PRESERVE

OS-66b

MODULAR WETLAND UNIT MWS L-8-16 BF-3-9

OS-61b
0.25 AC
PRESERVE

OS-60b
0.25 AC
PRESERVE

OS-68a
52.06 AC
PRESERVE

SUBJECT TO INUNDATION BY THE 100 YEAR FLOOD, FLOWAGE EASEMENT TO BE GRANTED TO THE SAN DIEGO COUNTY FLOOD CONTROL DISTRICT.

MSCP BOUNDARY

EXISTING 100 YEAR INUNDATION LINE.

FOR CONTINUATION SEE SHEET NO. 13

PREPARED BY:
HUNSAKER & ASSOCIATES SAN DIEGO, INC
PLANNING ENGINEERING SURVEYING
9707 Waples Street
San Diego, Ca 92121
PH(858)558-4500 FX(858)558-1414

REVISED PRELIMINARY GRADING PLAN

OTAY RANCH

VILLAGE 14 AND PLANNING AREAS 16 & 19

County Of San Diego, California

SHEET 14 OF 17

W.O. 5421-0036

R:\1235\&Pln\TM-Grading Plan (Village 14 & PA 19)\PRELIM GRADING PLAN\Village 14 – PRELIM GRADING – Sht 14 (Village 14 & PA 19).dwg[]Dec-19-2019:16:34

FOR CONTINUATION SEE SHEET NO. 14

EASEMENT FOR TRAIL ACCESS

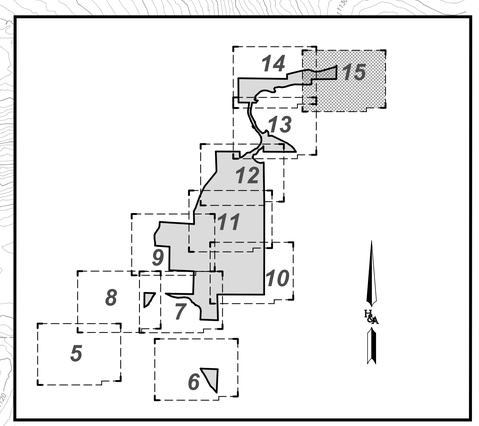
OS-68a
52.06 AC
PRESERVE

EXISTING 100 YEAR INUNDATION LINE

OS-68b
0.20 AC

OS-68a
52.06 AC
PRESERVE

0 100 200 300
SCALE 1" = 100'



SHEET INDEX

PREPARED BY:
HUNSAKER & ASSOCIATES SAN DIEGO, INC
PLANNING 9707 Waples Street
ENGINEERING San Diego, Ca 92121
SURVEYING PH(858)558-6900 · FX(858)558-1414

REVISED PRELIMINARY GRADING PLAN
OTAY RANCH
VILLAGE 14 AND PLANNING AREAS 16 & 19
County Of San Diego, California

SHEET 15 OF 17

W.O. 2421-6036

TITLE REPORT EXCEPTIONS:

EXCEPTIONS TO TITLE LISTED BELOW ARE PER PRELIMINARY TITLE REPORT DATED SEPTEMBER 30, 2016 BY CHICAGO TITLE COMPANY, ORDER NO. 00052116–996–SD1.

A. *PROPERTY TAXES, INCLUDING ANY PERSONAL PROPERTY TAXES AND ANY ASSESSMENTS COLLECTED WITH TAXES, ARE AS FOLLOWS: AMOUNTS HYPERLINKED HERE.*

B. *THE LIEN OF SUPPLEMENTAL OR ESCAPED ASSESSMENTS OF PROPERTY TAXES, IF ANY, MADE PURSUANT TO THE PROVISIONS OF CHAPTER 3.5 (COMMENCING WITH SECTION 75) OR PART 2, CHAPTER 3, ARTICLES 3 AND 4, RESPECTIVELY, OF THE REVENUE AND TAXATION CODE OF THE STATE OF CALIFORNIA AS A RESULT OF THE TRANSFER OF TITLE TO THE VESTEE NAMED IN SCHEDULE A OR AS A RESULT OF CHANGES IN OWNERSHIP OR NEW CONSTRUCTION OCCURRING PRIOR TO DATE OF POLICY.*

THE FOLLOWING MATTERS AFFECT PARCELS 1 –5

1. *AN EASEMENT AND RIGHT OF WAY FOR PUBLIC ROAD OVER AND ACROSS OLD SURVEY NO. 133, ACCORDING TO MAP ON FILE IN THE OFFICE OF THE COUNTY SURVEYOR.*

   SAID MATTER AFFECTS PARCELS 1 AND 5

2. *THE RIGHTS OF THE PUBLIC IN AND TO THAT PORTION OF THE HEREIN DESCRIBED LAND LYING WITHIN PROCTOR VALLEY ROAD.*

   AFFECTS: PARCELS 1 AND 5

3. *EASEMENT(S) FOR THE PURPOSE(S) SHOWN BELOW AND RIGHTS INCIDENTAL THERETO, AS GRANTED IN A DOCUMENT:*
   GRANTED TO: SAN DIEGO GAS AND ELECTRIC COMPANY
   PURPOSE: PUBLIC UTILITIES, INGRESS, EGRESS
   RECORDING DATE: JUNE 7, 1983
   RECORDING NO: 83–0190255 OF OFFICIAL RECORDS
   AFFECTS: PARCELS 1 AND 5

4. *COVENANTS, CONDITIONS AND RESTRICTIONS BUT OMITTING ANY COVENANTS OR RESTRICTIONS, IF ANY, INCLUDING BUT NOT LIMITED TO THOSE BASED UPON RACE, COLOR, RELIGION, SEX, SEXUAL ORIENTATION, FAMILIAL STATUS, MARITAL STATUS, DISABILITY, HANDICAP, NATIONAL ORIGIN, ANCESTRY, SOURCE OF INCOME, GENDER, GENDER IDENTITY, GENDER EXPRESSION, MEDICAL CONDITION OR GENETIC INFORMATION, AS SET FORTH IN APPLICABLE STATE OR FEDERAL LAWS, EXCEPT TO THE EXTENT THAT SAID COVENANT OR RESTRICTION IS PERMITTED BY APPLICABLE LAW, AS SET FORTH IN THE DOCUMENT*
   RECORDING DATE: JULY 31, 2006
   RECORDING NO: 2006–0540383 OF OFFICIAL RECORDS
   AFFECTS PARCEL 5

5. *THE FACT THAT THE PUBLIC RECORD DOES NOT DISCLOSED THAT THE OWNERSHIP OF SAID LAND INCLUDES RIGHTS OF ACCESS TO OR FROM ANY PUBLIC STREET. NOTWITHSTANDING THE INSURING CLAUSES OF THE POLICY, THE COMPANY DOES NOT INSURE AGAINST LOSS OR DAMAGE BY REASON OF A LACK OF A RIGHT OF ACCESS TO AND FROM THE LAND.*

   AFFECTS LOT 7 OF PARCEL 5

6. *AN EASEMENT FOR THE PURPOSE SHOWN BELOW AND RIGHTS INCIDENTAL THERETO AS SET FORTH IN A DOCUMENT.*

   GRANTED TO: CITY OF CHULA VISTA AND COUNTY OF SAN DIEGO
   PURPOSE: VEHICULAR AND PEDESTRIAN INGRESS AND EGRESS
   RECORDED: MARCH 20, 2014, AS INSTRUMENT NO. 2014–0111210 OF OFFICIAL RECORDS
   AFFECTS: THE ROUTE THEREOF AFFECTS A PORTION OF SAID LAND AND IS MORE FULLY DESCRIBED IN SAID DOCUMENT.

THE FOLLOWING MATTERS AFFECT PARCEL 6

7. *THE RIGHTS OF THE PUBLIC TO USE THAT PORTION OF THE HEREIN DESCRIBED LAND LYING WITHIN OLD SURVEY 113 AND OLD SURVEY 133 (PROCTOR VALLEY ROAD) AS SHOWN ON THE ORIGINAL RECORDS IN THE OFFICE OF THE COUNTY SURVEYOR OF SAN DIEGO COUNTY.*

8. *AN EASEMENT FOR THE PURPOSE SHOWN BELOW AND RIGHTS INCIDENTAL THERETO AS SET FORTH IN A DOCUMENT.*
   GRANTED TO:. KK3RM, LLC, A CALIFORNIA LIMITED LIABILITY COMPANY
   PURPOSE:. ROAD AND ACCESS
   RECORDED:. JANUARY 21, 2009, AS INSTRUMENT NO. 2009–0025823 OF OFFICIAL RECORDS
   AFFECTS:. THE EXACT LOCATION AND EXTENT OF SAID EASEMENT IS NOT DISCLOSED OF RECORD

9. *A CERTIFICATE OF COMPLIANCE*
   DATED:. MAY 5, 2010
   EXECUTED BY:. DEPT. OF PLANNING AND LAND USE, COUNTY OF SAN DIEGO
   COMPLIANCE NO:.. C08–0105BA(C)12
   RECORDED:. MAY 5, 2010, AS INSTRUMENT NO. 2010–0226435 OF OFFICIAL RECORDS

10. *EASEMENT(S) FOR THE PURPOSE(S) SHOWN BELOW AND RIGHTS INCIDENTAL THERETO, AS GRANTED IN A DOCUMENT:*
    GRANTED TO: JOURNEY PARTNERS, L.L.C., A DELAWARE LIMITED LIABILITY COMPANY
    PURPOSE: ACCESS EASEMENT FOR MONITORING AND MAINTENANCE OF PRESERVE LAND
    RECORDING DATE: DECEMBER 13, 2013
    RECORDING NO: 2013–0719879 OF OFFICIAL RECORDS
    AFFECTS: PARCEL 6

11. *EASEMENT(S) FOR THE PURPOSE(S) SHOWN BELOW AND RIGHTS INCIDENTAL THERETO, AS GRANTED IN A DOCUMENT:*
    GRANTED TO: JOURNEY PARTNERS, LLC, A DELAWARE LIMITED LIABILITY COMPANY
    PURPOSE: INGRESS AND EGRESS
    RECORDING DATE: FEBRUARY 6, 2014
    RECORDING NO: 2014–0051584 OF OFFICIAL RECORDS
    AFFECTS: PARCEL 6

MATTERS AFFECTING PARCELS 7–9

12. *THE FACT THAT THE PUBLIC RECORD DOES NOT DISCLOSE THAT THE OWNERSHIP OF SAID LAND INCLUDES RIGHTS OF ACCESS TO OR FROM ANY PUBLIC STREET. NOTWITHSTANDING THE INSURING CLAUSES OF THE POLICY, THE COMPANY DOES NOT INSURE AGAINST LOSS OR DAMAGE BY REASON OF A LACK OF A RIGHT OF ACCESS TO AND FROM THE LAND.*

13. *A CONDITIONAL CERTIFICATE OF COMPLIANCE*
    DATED:. MAY 5, 2010
    EXECUTED BY:. DEPARTMENT OF PLANNING AND LAND USE
    COMPLIANCE NO:.. C08–0105BA(C)12
    RECORDED:. MAY 5, 2010 AS FILE NO. 2010–0226435, OFFICIAL RECORDS
    CONDITIONS:. NOT APPROVED FOR DEVELOPMENT

    REFERENCE IS HEREBY MADE TO SAID DOCUMENT FOR FULL PARTICULARS.

14. *THE TERMS AND PROVISIONS CONTAINED IN THE DOCUMENT ENTITLED "ACCESS EASEMENT FOR MONITORING AND MAINTENANCE OF PRESERVE LAND" RECORDED FEBRUARY 5, 2013 AS INSTRUMENT NO. 2013–0078595 OFFICIAL RECORDS.*

THE FOLLOWING MATTERS AFFECT PARCEL 10

15. *THE RIGHTS OF THE PUBLIC TO USE THAT PORTION OF THE HEREIN DESCRIBED LAND LYING WITHIN OLD SURVEY 113 AND OLD SURVEY 133 (PROCTOR VALLEY ROAD) AS SHOWN ON THE ORIGINAL RECORDS IN THE OFFICE OF THE COUNTY SURVEYOR OF SAN DIEGO COUNTY.*

THE FOLLOWING MATTERS AFFECT PARCEL 11

16. *THE RIGHTS OF THE PUBLIC TO USE THAT PORTION OF THE HEREIN DESCRIBED LAND LYING WITHIN OLD SURVEY 113 AND OLD SURVEY 133 (PROCTOR VALLEY ROAD) AS SHOWN ON THE ORIGINAL RECORDS IN THE OFFICE OF THE COUNTY SURVEYOR OF SAN DIEGO COUNTY.*

17. *AN EASEMENT FOR THE PURPOSE SHOWN BELOW AND RIGHTS INCIDENTAL THERETO AS SET FORTH IN A DOCUMENT.*
    GRANTED TO: COUNTY OF SAN DIEGO
    PURPOSE: PUBLIC HIGHWAY
    RECORDED: APRIL 28, 1891, IN BOOK 191, PAGE 104 OF DEEDS
    AFFECTS: THE EXACT LOCATION AND EXTENT OF SAID EASEMENT IS NOT DISCLOSED OF RECORD

18. *AN EASEMENT FOR THE PURPOSE SHOWN BELOW AND RIGHTS INCIDENTAL THERETO AS SET FORTH IN A DOCUMENT.*
    GRANTED TO: W.H. GIBSON
    PURPOSE: ROAD
    RECORDED: AUGUST 29, 1934 IN BOOK 313, PAGE 437 OF OFFICIAL RECORDS
    AFFECTS: THE EXACT LOCATION AND EXTENT OF SAID EASEMENT IS NOT DISCLOSED OF RECORD

19. *AN EASEMENT FOR THE PURPOSE SHOWN BELOW AND RIGHTS INCIDENTAL THERETO AS SET FORTH IN A DOCUMENT.*
    GRANTED TO: SAN DIEGO GAS AND ELECTRIC COMPANY
    PURPOSE: PUBLIC UTILITIES, INGRESS, EGRESS
    RECORDED: MARCH 14, 1969 AS DOCUMENT NO. 45460 OF OFFICIAL RECORDS
    AFFECTS: THE ROUTE THEREOF AFFECTS A PORTION OF SAID LAND AND IS MORE FULLY DESCRIBED IN SAID DOCUMENT.

THE FOLLOWING MATTERS AFFECT PARCEL 12

20. *THE RIGHTS OF THE PUBLIC TO USE THAT PORTION OF THE HEREIN DESCRIBED LAND LYING WITHIN OLD SURVEY 113 AND OLD SURVEY 133 (PROCTOR VALLEY ROAD) AS SHOWN ON THE ORIGINAL RECORDS IN THE OFFICE OF THE COUNTY SURVEYOR OF SAN DIEGO COUNTY.*

21. *AN EASEMENT FOR THE PURPOSE SHOWN BELOW AND RIGHTS INCIDENTAL THERETO AS SET FORTH IN A DOCUMENT.*
    GRANTED TO: SAN DIEGO GAS AND ELECTRIC COMPANY
    PURPOSE: PUBLIC UTILITIES, INGRESS, EGRESS
    RECORDED: SEPTEMBER 29, 1955 IN BOOK 5812, PAGE 373 OF OFFICIAL RECORDS
    AFFECTS: THE ROUTE THEREOF AFFECTS A PORTION OF SAID LAND AND IS MORE FULLY DESCRIBED IN SAID DOCUMENT.

    THE DESCRIPTION CONTAINED WITHIN THIS DOCUMENT RESULTS IN A PLOTTED LOCATION NORTHERLY OF THE SOUTHERLY LINE OF PROCTOR VALLEY ROAD. HOWEVER, PHYSICAL EVIDENCE (A GUY SUPPORTING AN ELECTRICAL POLE SOUTHERLY OF THE ROAD IN THE VICINITY) SUGGEST AN INTENT FOR THE EASEMENT.

THE FOLLOWING MATTERS AFFECT ALL PARCELS

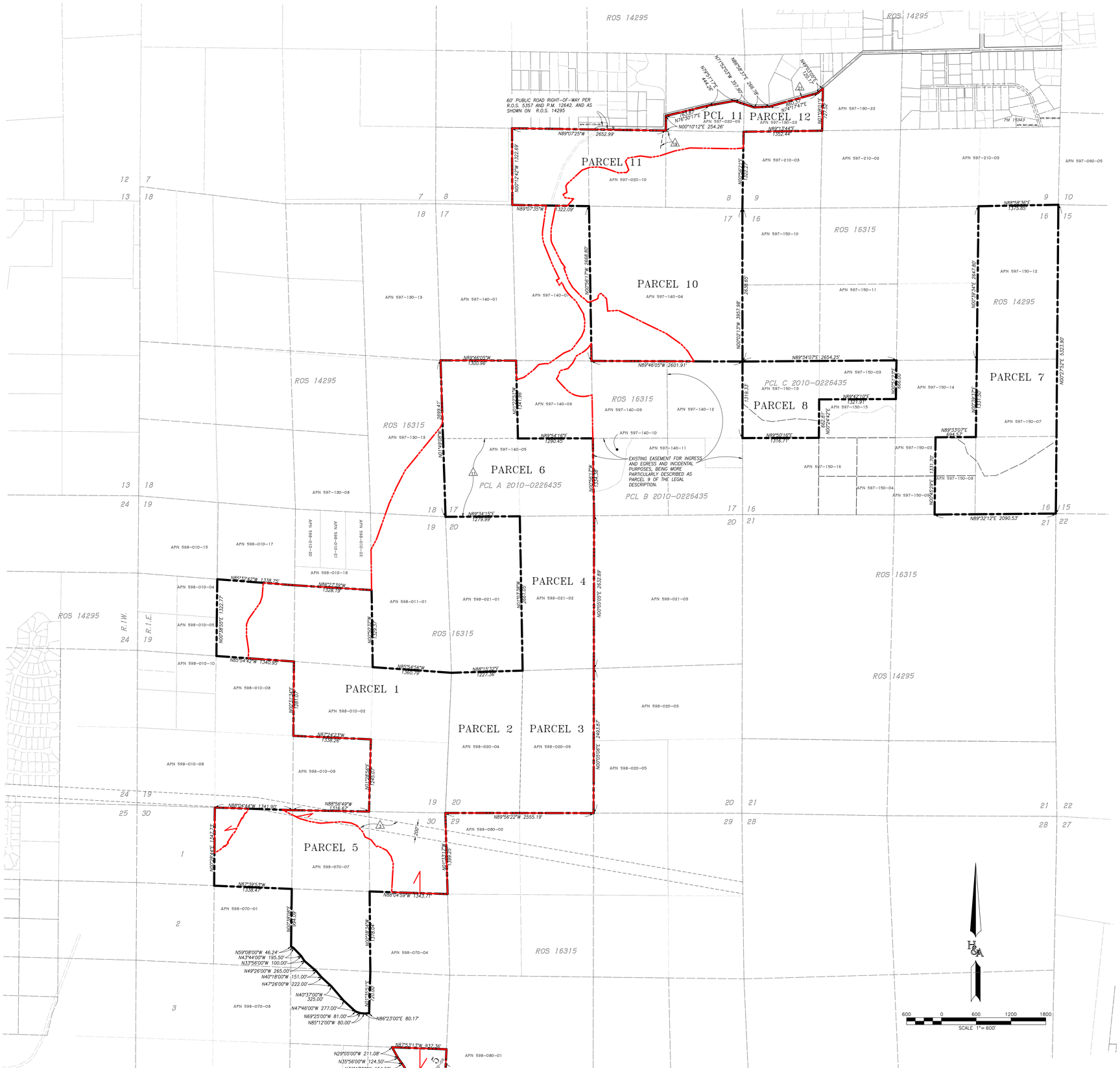
22. *A DOCUMENT ENTITLED "AGREEMENT FOR INDEMNIFICATION, IMPLEMENTATION OF MITIGATION MEASURES, AND PAYMENT OF CERTAIN FEES IN CONNECTION WITH THE APPROVAL OF THE GENERAL PLAN AMENDMENT, GENERAL AND OTHER DEVELOPMENT PLANS FOR THE OTAY RANCH", EXECUTED BY CITY OF CHULA VISTA, COUNTY OF SAN DIEGO AND OTAY VISTA ASSOCIATES, A CALIFORNIA LIMITED PARTNERSHIP, SUBJECT TO ALL THE TERMS, PROVISIONS AND CONDITIONS THEREIN CONTAINED, RECORDED FEBRUARY 7, 1994 AS DOCUMENT NO. 1994–0084743.*

23. *PLEASE BE ADVISED THAT OUR SEARCH DID NOT DISCLOSE ANY OPEN DEEDS OF TRUST OF RECORD. IF YOU SHOULD HAVE KNOWLEDGE OF ANY OUTSTANDING OBLIGATION, PLEASE CONTACT THE TITLE DEPARTMENT IMMEDIATELY FOR FURTHER REVIEW PRIOR TO CLOSING.*

24. *WATER RIGHTS, CLAIMS OR TITLE TO WATER, WHETHER OR NOT DISCLOSED BY THE PUBLIC RECORDS.*

25. *MATTERS WHICH MAY BE DISCLOSED BY AN INSPECTION AND/OR BY A CORRECT ALTA/NSPS LAND TITLE SURVEY OF SAID LAND THAT IS SATISFACTORY TO THE COMPANY, AND/OR BY INQUIRY OF THE PARTIES IN POSSESSION THEREOF.*

26. *ANY RIGHTS OF THE PARTIES IN POSSESSION OF A PORTION OF, OR ALL OF, SAID LAND, WHICH RIGHTS ARE NOT DISCLOSED BY THE PUBLIC RECORDS.*
    THE COMPANY WILL REQUIRE, FOR REVIEW, A FULL AND COMPLETE COPY OF ANY UNRECORDED AGREEMENT, CONTRACT, LICENSE AND/OR LEASE, TOGETHER WITH ALL SUPPLEMENTS, ASSIGNMENTS AND AMENDMENTS THERETO, BEFORE ISSUING ANY POLICY OF TITLE INSURANCE WITHOUT EXCEPTING THIS ITEM FROM COVERAGE.
    THE COMPANY RESERVES THE RIGHT TO EXCEPT ADDITIONAL ITEMS AND/OR MAKE ADDITIONAL REQUIREMENTS AFTER REVIEWING SAID DOCUMENTS.



LEGAL DESCRIPTION:

THE LAND REFERRED TO HEREIN BELOW IS SITUATED IN THE CITY OF OTAY, IN THE COUNTY OF SAN DIEGO, STATE OF CALIFORNIA, AND IS DESCRIBED AS FOLLOWS:

PARCEL 1: 598–010–02

THE EAST HALF OF THE SOUTHEAST QUARTER, THE NORTHWEST QUARTER OF THE SOUTHEAST QUARTER, THE SOUTHWEST QUARTER OF THE NORTHEAST QUARTER AND THE SOUTHEAST QUARTER OF THE NORTHWEST QUARTER OF SECTION 19, TOWNSHIP 17 SOUTH, RANGE 1 EAST, SAN BERNARDINO MERIDIAN, IN THE COUNTY OF SAN DIEGO, STATE OF CALIFORNIA, ACCORDING TO THE OFFICIAL PLAT THEREOF.

PARCEL 2: 598–020–04

THE WEST HALF OF THE SOUTHWEST QUARTER OF SECTION 20, TOWNSHIP 17 SOUTH, RANGE 1 EAST, SAN BERNARDINO MERIDIAN, IN THE COUNTY OF SAN DIEGO, STATE OF CALIFORNIA, ACCORDING TO THE OFFICIAL PLAT THEREOF.

PARCEL 3: 598–020–06

THE EAST HALF OF THE SOUTHWEST QUARTER OF SECTION 20, TOWNSHIP 17 SOUTH, RANGE 1 EAST, SAN BERNARDINO MERIDIAN, IN THE COUNTY OF SAN DIEGO, STATE OF CALIFORNIA, ACCORDING TO THE OFFICIAL PLAT THEREOF.

PARCEL 4: 598–021–02

THE EAST HALF OF THE NORTHWEST QUARTER OF SECTION 20, TOWNSHIP 17 SOUTH, RANGE 1 EAST, SAN BERNARDINO MERIDIAN, IN THE COUNTY OF SAN DIEGO, STATE OF CALIFORNIA, ACCORDING TO THE OFFICIAL PLAT THEREOF.

PARCEL 5: 598–070–07, 09

LOT 7, THE NORTHWEST QUARTER OF THE NORTHWEST QUARTER; THE NORTHWEST QUARTER OF THE NORTHEAST QUARTER; THE NORTHWEST QUARTER OF THE SOUTHEAST QUARTER AND THE WEST HALF OF THE NORTHEAST QUARTER OF SECTION 30, ALL BEING IN TOWNSHIP 17 SOUTH, RANGE 1 EAST, SAN BERNARDINO MERIDIAN, IN THE COUNTY OF SAN DIEGO, STATE OF CALIFORNIA, ACCORDING TO THE OFFICIAL PLAT THEREOF.

EXCEPTING THEREFROM THAT PORTION OF SAID LOT 7 LYING SOUTHWESTERLY OF A LINE DESCRIBED AS FOLLOWS:

BEGINNING AT THE SOUTHEAST CORNER OF SAID SECTION 30; THENCE NORTH 40°40'00" WEST, 338.00 FEET; THENCE NORTH 48°06'00" WEST, 106.50 FEET; THENCE NORTH 41°19'00" WEST, 67.00 FEET; THENCE NORTH 29°22'00" WEST, 239.00 FEET; THENCE NORTH 27°07'00" WEST, 308.00 FEET; THENCE NORTH 31°47'00" WEST, 194.00 FEET; THENCE NORTH 35°56'00" WEST, 124.50 FEET; THENCE NORTH 29°05'00" WEST, 210.89 FEET TO THE NORTHERLY LINE OF SAID LOT 7 AND THE POINT OF TERMINUS.

ALSO EXCEPTING THEREFROM THOSE PORTIONS OF THE WEST HALF OF THE NORTHEAST QUARTER AND THE NORTHWEST QUARTER OF THE SOUTHEAST QUARTER OF SAID SECTION 30, LYING SOUTHWESTERLY OF A LINE DESCRIBED AS FOLLOWS:

BEGINNING AT THE SOUTHWEST CORNER OF THE NORTHEAST QUARTER OF THE SOUTHEAST QUARTER OF SAID SECTION 30; THENCE ALONG THE WESTERLY LINE THEREOF, NORTH 01°35'31" EAST 572.34 FEET; THENCE LEAVING SAID WESTERLY LINE, SOUTH 89°23'00" WEST 80.17 FEET; THENCE NORTH 85°12'00" WEST, 80.00 FEET; THENCE NORTH 69°25'00" WEST, 81.00 FEET; THENCE NORTH 7°46'00" WEST, 277.00 FEET; THENCE NORTH 40°37'00" WEST, 325.00 FEET; THENCE NORTH 47°26'00" WEST 222.00 FEET; THENCE NORTH 40°18'00" WEST, 151.00 FEET; THENCE NORTH 49°26'00" WEST, 265.00 FEET; THENCE NORTH 33°56'00" WEST, 100.00 FEET; THENCE NORTH 43°44'00" WEST, 195.50 FEET; THENCE NORTH 59°08'00" WEST 46.11 FEET TO A POINT ON THE WESTERLY LINE OF THE WEST HALF OF THE NORTHEAST QUARTER OF SAID SECTION 30 AND THE POINT OF TERMINUS.

PARCEL 6: (APN: 597–140–05)

THE SOUTHEAST QUARTER OF THE SOUTHWEST QUARTER AND THE WEST HALF OF THE SOUTHWEST QUARTER OF SECTION 17, TOWNSHIP 17 SOUTH, RANGE 1 EAST, SAN BERNARDINO MERIDIAN, IN THE COUNTY OF SAN DIEGO, STATE OF CALIFORNIA, ACCORDING TO THE OFFICIAL PLAT THEREOF.

PARCEL 7: APN 597–150–07, 08, 12

THE EAST HALF OF THE NORTHEAST QUARTER; THE EAST HALF OF THE SOUTHEAST QUARTER AND THE EAST HALF OF THE SOUTHWEST QUARTER OF THE SOUTHEAST QUARTER OF SECTION 16, TOWNSHIP 17 SOUTH, RANGE 1 EAST, SAN BERNARDINO MERIDIAN, IN THE COUNTY OF SAN DIEGO, STATE OF CALIFORNIA, ACCORDING TO OFFICIAL PLAT THEREOF.

PARCEL 8: APN 597–150–03 & 13

PARCEL C OF CERTIFICATE OF COMPLIANCE RECORDED MAY 5, 2010 AS FILE NO. 2010–0226435, OFFICIAL RECORDS, BEING THE NORTHWEST QUARTER OF THE SOUTHWEST QUARTER AND THE NORTH HALF OF THE NORTHEAST QUARTER OF THE SOUTHWEST QUARTER OF SECTION 16, TOWNSHIP 17 SOUTH, RANGE 1 EAST, SAN BERNARDINO MERIDIAN, IN THE COUNTY OF SAN DIEGO, STATE OF CALIFORNIA, ACCORDING TO OFFICIAL PLAT THEREOF.

EXCEPTING THEREFROM HALF OF THE MINERALS AND MINERAL RIGHTS IN, UNDER AND ON THE NORTH HALF OF THE NORTHEAST QUARTER OF THE SOUTHWEST QUARTER OF SAID SECTION 16, AS RESERVED IN THE DEED FROM A.R. DILLARD AND PEARL A. DILLARD, HUSBAND AND WIFE RECORDED MAY 5, 1920 IN BOOK 1251, PAGE 395 OF DEEDS.

PARCEL 9:

AN EASEMENT FOR INGRESS AND EGRESS AND INCIDENTAL PURPOSES OVER, ALONG AND ACROSS PARCEL B AS SHOWN ON CERTIFICATE OF COMPLIANCE, AS EVIDENCED BY DOCUMENT RECORDED MAY 5, 2010 AS INSTRUMENT NO. 2010–0226435 OF OFFICIAL RECORDS, BEING MORE PARTICULARLY DESCRIBED AS FOLLOWS:

THE NORTHEAST QUARTER OF THE SOUTHEAST QUARTER AND THE SOUTH HALF OF THE SOUTHEAST QUARTER OF SECTION 17 SOUTH, RANGE 1 EAST, SAN BERNARDINO MERIDIAN, IN THE COUNTY OF SAN DIEGO, STATE OF CALIFORNIA, ACCORDING TO THE OFFICIAL PLAT THEREOF.

SAID EASEMENT RECITES THAT IT IS A BLANKET EASEMENT AND APPURTENANT TO PARCEL 8 DESCRIBED ABOVE, GRANTOR AND GRANTEE AGREE THAT THE LOCATION OF THE EASEMENT SHALL, IN THE FUTURE, BE CONFINED TO A SPECIFICALLY DEFINED PORTION OF THE SERVIENT TENEMENT AND THAT THE EASEMENT AS IT EXISTS TODAY IS CONFINED TO THE NORTHEAST QUADRANT OF THE SERVIENT TENEMENT IN THAT CERTAIN AREA IDENTIFIED AS LIMITED DEVELOPMENT AREA 'A' IN THE APPROVED OTAY RANCH GENERAL DEVELOPMENT PLAN/SUBREGIONAL PLAN, DATED JUNE 4, 1996, EACH PARTY AGREES TO COOPERATE FULLY TO SPECIFICALLY DEFINE THE LOCATION OF THE EASEMENT AS SET FORTH IN INSTRUMENT RECORDED JANUARY 29, 2014 AS INSTRUMENT NO. 2014–0038929 OF OFFICIAL RECORDS.

PARCEL 10: (APN: 597–140–04)

THE NORTHEAST QUARTER OF SECTION 17, ALL IN TOWNSHIP 17 SOUTH, RANGE 1 EAST, SAN BERNARDINO MERIDIAN, IN THE COUNTY OF SAN DIEGO, STATE OF CALIFORNIA, ACCORDING TO OFFICIAL PLAT THEREOF.

PARCEL 11: (APN: 597–020–06 &10)

THE EAST HALF OF THE SOUTHEAST QUARTER LYING SOUTHERLY OF THE SOUTHERLY LINE OF PROCTOR VALLEY ROAD AND THE SOUTHWEST QUARTER OF THE SOUTHEAST QUARTER AND THE SOUTHEAST QUARTER OF THE SOUTHWEST QUARTER OF SECTION 8, TOWNSHIP 17 SOUTH, RANGE 1 EAST, SAN BERNARDINO MERIDIAN, IN THE COUNTY OF SAN DIEGO, STATE OF CALIFORNIA, ACCORDING TO OFFICIAL PLAT THEREOF.

PARCEL 12: (APN: 597–190–23)

THE NORTHWEST QUARTER OF THE SOUTHWEST QUARTER OF SECTION 9, TOWNSHIP 17 SOUTH, RANGE 1 EAST, SAN BERNARDINO MERIDIAN, IN THE COUNTY OF SAN DIEGO, STATE OF CALIFORNIA, ACCORDING TO OFFICIAL PLAT THEREOF. LYING SOUTHERLY OF THE SOUTHERLY LINE OF PROCTOR VALLEY ROAD.

LEGEND:

ULTIMATE TM BOUNDARY UPON RECORDATION OF CONVEYANCE DEEDS WITH THE STATE.

EXISTING BOUNDARY AND ENCUMBRANCES

PREPARED BY:
HUNSAKER & ASSOCIATES SAN DIEGO, INC
PLANNING
ENGINEERING
SURVEYING
9707 Waples Street
San Diego, Ca 92121
PH(858)558-4500 FX(858)558-1414

REVISED PRELIMINARY GRADING PLAN
OTAY RANCH
VILLAGE 14 AND PLANNING AREAS 16 & 19
County Of San Diego, California

SHEET 16 OF 17

W.O. 2421–0036

R:\1235\&Pln\TM–Grading Plan (Village 14 & PA 19)\PRELIM GRADING PLAN\Village 14 – PRELIM GRADING – Sht 16 (Village 14 & PA 19).dwg[]Dec–18–2019 08:39

VILLAGE 14 SUMMARY

NEIGHBORHOOD	LAND USE	DWELLING UNITS	LOT SIZE	GROSS NEIGHBORHOOD ACREAGE
R-1	SF	103	50 X 100	23.92
R-2	SF	136	60 X 100	37.98
R-3	SF	112	60 X 85	30.89
R-4	SF	73	60 X 100	18.03
R-5	SF	121	75 X 100	40.74
R-6	SF	47	60 X 85	10.87
R-9	SF	96	60 X 85	22.55
R-10	SF	31	60 X 85	7.07
R-11	SF	119	50 X 85	24.84
R-12	SF	94	50 X 100	22.35
R-17	SF	10	70 X 100	2.93
R-18	SF	45	70 X 100	16.23
RESIDENTIAL SUBTOTAL		987		258.41

NEIGHBORHOOD	LAND USE	DWELLING UNITS	TARGET DENSITY (DU/AC)	GROSS NEIGHBORHOOD ACREAGE
R-7	MULTI-FAMILY	150		12.74
R-8	COURTYARD	116		16.74
RESIDENTIAL SUBTOTAL		266		29.49

NEIGHBORHOOD	LAND USE	DWELLING UNITS	DESCRIPTION	GROSS PARK ACREAGE
P-1	PUBLIC PARK	-	CENTRAL PARK	6.23
P-2	PUBLIC PARK	-	SCENIC PARK	3.94
PUBLIC PARK SUBTOTAL		-		10.17
PP-1	PRIVATE PARK	-	-	2.77
PP-2	PRIVATE PARK	-	-	2.09
PP-3	PRIVATE PARK	-	-	1.90
PP-4	PRIVATE PARK	-	-	1.53
PP-5	PRIVATE PARK	-	-	0.77
PP-6	PRIVATE PARK	-	-	0.39
PRIVATE PARK SUBTOTAL		-		9.46
PPP-1	PRIVATE POCKET PARK	-	-	0.29
PPP-2	PRIVATE POCKET PARK	-	-	0.22
PPP-3	PRIVATE POCKET PARK	-	-	0.17
PPP-4	PRIVATE POCKET PARK	-	-	0.20
PPP-5	PRIVATE POCKET PARK	-	-	0.22
PPP-6	PRIVATE POCKET PARK	-	-	0.22
PPP-7	PRIVATE POCKET PARK	-	-	0.16
PPP-8	PRIVATE POCKET PARK	-	-	0.12
PPP-9	PRIVATE POCKET PARK	-	-	0.17
PPP-10	PRIVATE POCKET PARK	-	-	0.16
PPP-11	PARK	-	-	0.23
PRIVATE POCKET PARK SUBTOTAL		-		2.14
MU-1	MIXED USE	-	COMMERCIAL	1.68
MU-2	MIXED USE	-	COMMERCIAL	1.02
MIXED USE SUBTOTAL		-		2.70
S-1	SCHOOL	-	SCHOOL	9.88
SCHOOL SUBTOTAL		-		9.88
PS-1	PUBLIC SERVICES	-	FIRE STATION	2.26
PUBLIC SERVICES SUBTOTAL		-		2.26
OS-1a	OPEN SPACE	-	BASIN	3.67
OS-1b	OPEN SPACE	-	HOA OS	1.11
OS-2a	OPEN SPACE	-	PRESERVE	0.25
OS-2b	OPEN SPACE	-	HOA OS	1.30
OS-3a	OPEN SPACE	-	HOA OS	4.18
OS-3b	OPEN SPACE	-	HOA OS	0.03
OS-4	OPEN SPACE	-	PRESERVE	164.56
OS-5	OPEN SPACE	-	HOA OS	4.47
OS-6	OPEN SPACE	-	HOA OS	4.78
OS-7	OPEN SPACE	-	HOA OS	8.57
OS-8a	OPEN SPACE	-	POTENTIAL PRESERVE	5.53
OS-8b	OPEN SPACE	-	HOA OS	5.13
OS-8c	OPEN SPACE	-	POTENTIAL PRESERVE	0.71
OS-9a	OPEN SPACE	-	WATER TANK	1.35
OS-9b	OPEN SPACE	-	PRESERVE	0.50
OS-10	OPEN SPACE	-	HOA OS	1.88
OS-11	OPEN SPACE	-	HOA OS	0.06
OS-12	OPEN SPACE	-	HOA OS	0.11
OS-13	OPEN SPACE	-	HOA OS	8.64
OS-14	OPEN SPACE	-	HOA OS	2.81
OS-15	OPEN SPACE	-	HOA OS	1.36
OS-16	OPEN SPACE	-	HOA OS	0.17
OS-17	OPEN SPACE	-	HOA OS	2.21
OS-18	OPEN SPACE	-	HOA OS	0.25
OS-19	OPEN SPACE	-	HOA OS	7.67
OS-20	OPEN SPACE	-	HOA OS	2.36
OS-21	OPEN SPACE	-	HOA OS	9.17
OS-22	OPEN SPACE	-	HOA OS	9.52
OS-23	OPEN SPACE	-	HOA OS	0.24
OS-24	OPEN SPACE	-	HOA OS	2.07
OS-25	OPEN SPACE	-	PRESERVE	1.85
OS-26	OPEN SPACE	-	PRESERVE	4.43
OS-27	OPEN SPACE	-	PRESERVE	2.08
OS-28a	OPEN SPACE	-	PRESERVE	5.94
OS-28b	OPEN SPACE	-	HOA OS	0.85
OS-29a	OPEN SPACE	-	HOA OS	0.18
OS-29b	OPEN SPACE	-	PRESERVE	0.25
OS-30a	OPEN SPACE	-	BASIN	3.83
OS-30b	OPEN SPACE	-	PRESERVE	0.54
OS-31	OPEN SPACE	-	HOA OS	0.37
OS-32	OPEN SPACE	-	HOA OS	1.61
OS-33	OPEN SPACE	-	HOA OS	0.13
OS-34	OPEN SPACE	-	HOA OS	2.75
OS-35	OPEN SPACE	-	HOA OS	0.14
OS-36	OPEN SPACE	-	PRESERVE	0.30
OS-37a	OPEN SPACE	-	PRESERVE	25.90
OS-37b	OPEN SPACE	-	POTENTIAL PRESERVE	1.06
OS-38	OPEN SPACE	-	BASIN	8.66
OS-39a	OPEN SPACE	-	HOA OS	5.62
OS-39b	OPEN SPACE	-	HOA OS	4.61
OS-40	OPEN SPACE	-	HOA OS	0.07
OS-41a	OPEN SPACE	-	HOA OS	0.70
OS-41b	OPEN SPACE	-	HOA OS	0.14
OS-42	OPEN SPACE	-	HOA OS	0.56
OS-43	OPEN SPACE	-	HOA OS	0.42
OS-44	OPEN SPACE	-	HOA OS	4.49
OS-45	OPEN SPACE	-	PRESERVE	5.50
OS-46a	OPEN SPACE	-	HOA OS	1.87
OS-46b	OPEN SPACE	-	HOA OS	2.45
OS-47a	OPEN SPACE	-	HOA OS	0.07
OS-47b	OPEN SPACE	-	HOA OS	0.11
OS-48	OPEN SPACE	-	HOA OS	0.53
OS-49a	OPEN SPACE	-	PRESERVE	0.83
OS-49b	OPEN SPACE	-	HOA OS	4.36
OS-50a	OPEN SPACE	-	PRESERVE	42.27
OS-50b	OPEN SPACE	-	POTENTIAL PRESERVE	6.26
OS-51	OPEN SPACE	-	POTENTIAL PRESERVE	9.44
OS-52a	OPEN SPACE	-	HOA OS	7.13
OS-52b	OPEN SPACE	-	PRESERVE	0.07
OS-53	OPEN SPACE	-	HOA OS	0.21
OS-54a	OPEN SPACE	-	HOA OS	0.11
OS-54b	OPEN SPACE	-	HOA OS	0.24
OS-55a	OPEN SPACE	-	HOA OS	3.85
OS-55b	OPEN SPACE	-	PRESERVE	0.37
OS-56a	OPEN SPACE	-	HOA OS	1.19
OS-56b	OPEN SPACE	-	PRESERVE	2.42
OS-57a	OPEN SPACE	-	PRESERVE	1.36
OS-59c	OPEN SPACE	-	HOA OS	0.39
OS-60a	OPEN SPACE	-	HOA OS	1.72
OS-60b	OPEN SPACE	-	PRESERVE	0.25
OS-61a	OPEN SPACE	-	HOA OS	1.86
OS-61b	OPEN SPACE	-	PRESERVE	0.33
OS-69	OPEN SPACE	-	PRESERVE	14.88
OPEN SPACE SUBTOTAL		-		442.20
ON-SITE PVR	STREET	-	MAJOR CIRCULATION	16.46
ON-SITE PVR PRESERVE	STREET	-	MAJOR CIRCULATION	1.61
ON-SITE ROW PRESERVE	STREET	-	CIRCULATION	2.12
ON-SITE ROW	STREET	-	CIRCULATION	6.82
STREET SUBTOTAL		-		27.02
OVERALL TM TOTAL		987		793.72

VILLAGE 14 LOTTING

NEIGHBORHOOD R-1	
LOT #	LOT AREA
1	5,706
2	5,796
3	5,849
4	5,696
5	5,543
6	5,612
7	5,690
8	5,841
9	5,987
10	6,309
11	6,470
12	7,189
13	6,534
14	7,931
15	5,748
16	5,982
17	6,166
18	6,137
19	6,069
20	5,964
21	5,822
22	5,771
23	5,851
24	9,655
25	13,236
26	12,177
27	5,258
28	5,168
29	5,472
30	5,874
31	6,191
32	6,338
33	5,498
34	6,037
35	6,053
36	6,132
37	6,005
38	5,841
39	5,812
40	6,093
41	5,810
42	5,664
43	5,642
44	5,515
45	5,350
46	5,090
47	5,665
48	6,673
49	7,949
50	8,783
51	7,589
52	8,977
53	8,611
54	7,198
55	7,297
56	8,754
57	8,565
58	8,624
59	8,500
60	8,900
61	9,903
62	10,378
63	11,574
64	13,271
65	13,496
66	13,614
67	11,967
68	10,648
69	10,398
70	10,126
71	9,932
72	9,454
73	9,482
74	9,396
75	9,243
76	8,873
77	8,473
78	8,398
79	8,151
80	8,914
81	7,328
82	6,751
83	8,774
84	9,247
85	7,492
86	7,015
87	7,050
88	7,238
89	7,202
90	7,218
91	7,474
92	8,358
93	8,555
94	8,191
95	8,304
96	7,328
97	8,967
98	9,007
99	8,238
100	11,458
101	8,484
102	7,171
103	6,448
RES. SUBTOTAL SF	790,648
RES. SUBTOTAL AC	18.15
MAX	13,614
MIN	5,090
RES. AVG LOT SIZE	7,676
CIRCULATION SF	251,264
CIRCULATION AC	5.77
TOTAL SF	1,041,912
TOTAL AC	23.92

NEIGHBORHOOD R-2	
LOT #	LOT AREA
1	6,794
2	6,565
3	6,127
4	6,005
5	6,005
6	6,005
7	6,002
8	9,458
9	9,576
10	9,455
11	9,784
12	6,697
13	7,809
14	7,649
15	8,008
16	9,384
17	10,223
18	13,295
19	11,733
20	14,362
21	16,456
22	9,273
23	8,223
24	9,308
25	9,403
26	9,522
27	9,000
28	8,827
29	8,761
30	8,448
31	8,700
32	8,449
33	8,364
34	8,459
35	8,520
36	8,126
37	7,653
38	7,519
39	7,602
40	7,606
41	7,713
42	8,038
43	6,916
44	6,773
45	7,335
46	11,123
47	10,966
48	10,869
49	10,419
50	7,793
51	6,688
52	6,416
53	6,554
54	6,476
55	7,415
56	9,826
57	10,273
58	7,931
59	6,700
60	7,268
61	11,245
62	10,905
63	12,101
64	15,424
65	8,063
66	10,917
67	9,957
68	9,293
69	9,357
70	9,372
71	9,031
72	9,326
73	9,465
74	9,295
75	9,300
76	8,952
77	10,873
78	12,168
79	9,114
80	8,755
81	8,335
82	8,396
83	11,247
84	11,160
85	10,622
86	9,910
87	8,536
88	7,171
89	11,041
90	9,774
91	8,199
92	8,150
93	8,253
94	8,463
95	8,909
96	8,964
97	8,736
98	8,714
99	8,488
100	7,628
101	8,017
102	9,441
103	9,800
104	21,542
105	10,031
106	9,084
107	8,568
108	8,293
109	8,819
110	10,793
111	10,950
112	9,823
113	13,197
114	15,714
115	11,575
116	10,735
117	10,941
118	8,618
119	6,745
120	7,369
121	8,498
122	8,403
123	8,697
124	8,743
125	8,522
126	9,269
127	9,170
128	8,792
129	8,666
130	8,785
131	8,883
132	10,777
133	9,484
134	7,458
135	7,970
136	7,201
RES. SUBTOTAL SF	1,245,629
RES. SUBTOTAL AC	28.60
MAX	21,542
MIN	6,002
RES. AVG LOT SIZE	9,159
CIRCULATION SF	408,913
CIRCULATION AC	9.39
TOTAL SF	1,654,542
TOTAL AC	37.98

NEIGHBORHOOD R-3	
LOT #	LOT AREA
1	5,154
2	5,270
3	5,486
4	6,422
5	7,067
6	7,066
7	7,526
8	7,707
9	7,727
10	7,829
11	9,771
12	9,065
13	9,306
14	10,079
15	9,912
16	11,327
17	10,268
18	8,261
19	7,274
20	6,819
21	9,064
22	9,018
23	8,870
24	9,143
25	9,244
26	8,968
27	8,689
28	7,961
29	6,614
30	6,841
31	7,896
32	8,704
33	13,693
34	7,717
35	12,971
36	18,583
37	8,726
38	6,282
39	7,187
40	5,883
41	5,394
42	5,541
43	6,295
44	19,778
45	15,302
46	17,359
47	7,543
48	6,483
49	5,852
50	6,091
51	6,345
52	6,212
53	6,849
54	8,651
55	8,367
56	8,506
57	5,835
58	5,976
59	17,317
60	9,452
61	11,564
62	14,424
63	11,003
64	13,998
65	12,440
66	13,329
67	12,271
68	10,896
69	10,223
70	9,890
71	10,811
72	11,362
73	10,524
74	10,585
75	10,443
76	9,936
77	9,671
78	9,853
79	11,526
80	10,243
81	9,962
82	11,011
83	10,773
84	11,406
85	11,968
86	9,851
87	10,094
88	9,436
89	9,174
90	9,780
91	9,256
92	9,379
93	10,210
94	9,365
95	9,454
96	9,985
97	8,786
98	8,766
99	9,437
100	10,833
101	10,177
102	8,810
103	8,254
104	8,233
105	7,963
106	7,846
107	7,491
108	6,816
109	6,234
110	5,671
111	5,638
112	6,323
RES. SUBTOTAL SF	1,033,912
RES. SUBTOTAL AC	23.74
MAX	19,778
MIN	5,154
RES. AVG LOT SIZE	9,231
CIRCULATION SF	311,450
CIRCULATION AC	7.15
TOTAL SF	1,345,362
TOTAL AC	30.89

NEIGHBORHOOD R-4	
LOT #	LOT AREA
1	8,382
2	7,835
3	7,386
4	7,071
5	7,696
6	7,376
7	7,234
8	6,548
9	6,380
10	6,426
11	6,550
12	7,043
13	6,970
14	6,324
15	6,324
16	6,323
17	6,322
18	6,918
19	7,559
20	7,514
21	7,575
22	7,550
23	7,729
24	7,819
25	7,896
26	7,569
27	7,701
28	7,414
29	7,667
30	9,214
31	9,175
32	8,638
33	7,794
34	8,139
35	7,268
36	8,583
37	8,613
38	8,242
39	7,788
40	7,546
41	7,652
42	7,352
43	13,606
44	9,170
45	6,785
46	6,274
47	6,270
48	6,540
49	7,226
50	8,066
51	8,022
52	8,153
53	8,190
54	7,691
55	7,010
56	7,047
57	7,360
58	7,371
59	7,386
60	7,429
61	7,129
62	7,222
63	6,780
64	6,317
65	6,345
66	6,342
67	6,523
68	6,965
69	7,259
70	7,072
71	6,519
72	6,655
73	6,941
RES. SUBTOTAL SF	542,770
RES. SUBTOTAL AC	12.46
MAX	13,606
MIN	6,270
RES. AVG LOT SIZE	7,435
CIRCULATION SF	242,579
CIRCULATION AC	5.57
TOTAL SF	785,349
TOTAL AC	18.03

NEIGHBORHOOD R-5	
LOT #	LOT AREA
1	9,610
2	9,421
3	10,312
4	12,905
5	8,627
6	10,139
7	9,026
8	10,125
9	13,676
10	8,041
11	8,375
12	9,205
13	8,354
14	8,058
15	8,160
16	8,364
17	9,916
18	9,836
19	7,898
20	7,854
21	7,854
22	7,854
23	7,997
24	8,242
25	8,874
26	10,054
27	10,407
28	10,424
29	11,837
30	11,834
31	12,025
32	10,829
33	9,515
34	9,009
35	11,077
36	15,425
37	14,082
38	13,382
39	13,168
40	13,099
41	12,627
42	13,163
43	15,315
44	10,337
45	11,363
46	11,306
47	11,359
48	12,781
49	12,778
50	9,895
51	9,124
52	9,785
53	10,184
54	9,988
55	10,124
56	16,312
57	8,870
58	9,060
59	9,040
60	9,361
61	11,723
62	18,267
63	12,743
64	11,618
65	10,849
66	9,581
67	9,420
68	9,671
69	9,570
70	9,944
71	8,534
72	8,786
73	11,575
74	12,578
75	12,109
76	12,265
77	10,582
78	11,054
79	10,840
80	12,873
81	13,554
82	23,844
83	10,315
84	9,179
85	10,337
86	10,172
87	10,908
88	9,862
89	9,589
90	8,258
91	8,180
92	11,140
93	9,982
94	14,597
95	9,915
96	8,493
97	8,810
98	9,444
99	12,016
100	11,056
101	10,919
102	11,236
103	12,287
104	12,189
105	13,270
106	9,581
107	10,526
108	12,003
109	10,980
110	9,230
111	10,457
112	12,288
113	16,771
114	16,929
115	15,549
116	9,751
117	8,742
118	10,053
119	9,593
120	8,076
121	12,588
RES. SUBTOTAL SF	1,315,603
RES. SUBTOTAL AC	30.20
MAX	23,844
MIN	7,854
RES. AVG LOT SIZE	10,873
CIRCULATION SF	459,116
CIRCULATION AC	10.54
TOTAL SF	1,774,719
TOTAL AC	40.74

NEIGHBORHOOD R-6	
LOT #	LOT AREA
1	5,449
2	5,829
3	5,830
4	5,830
5	6,250
6	8,229
7	7,406
8	7,573
9	7,925
10	11,164
11	8,453
12	8,590
13	16,059
14	6,878
15	8,076
16	5,648
17	5,590
18	5,590
19	5,590
20	5,590
21	5,590
22	5,590
23	6,649
24	7,437
25	6,624
26	6,624
27	6,624
28	6,624
29	6,624
30	6,624
31	6,942
32	6,658
33	6,574
34	6,454
35	6,319
36	6,169
37	6,055
38	5,677
39	5,524
40	5,380
41	5,245
42	5,217
43	5,126
44	5,122
45	5,242
46	6,760
47	7,881
48	7,648
49	6,639
50	6,888
51	6,888
52	6,893
53	7,887
54	6,778
55	5,671
56	5,677
57	5,789
58	11,814
59	10,368
60	10,225
61	8,457
62	7,262
63	10,326
64	8,770
65	5,690
66	5,507
67	5,510
68	5,705
69	5,889
70	5,895
71	5,931
72	6,104
73	6,356
74	6,252
75	6,070
76	5,941
77	5,810
78	6,750
79	6,552
80	6,177
81	6,314
82	7,791
83	10,831
84	10,838
85	18,829
86	9,425
87	11,815
88	7,558
89	6,951
90	7,107
91	17,058
92	13,608
93	6,329
94	9,451
95	7,127
96	8,475
RES. SUBTOTAL SF	705,471
RES. SUBTOTAL AC	16.20
MAX	18,829
MIN	5,122
RES. AVG LOT SIZE	7,349
CIRCULATION SF	276,920
CIRCULATION AC	6.36
TOTAL SF	982,391
TOTAL AC	22.55

NEIGHBORHOOD R-9	
LOT #	LOT AREA
1	6,390
2	6,300
3	5,830
4	5,830
5	5,250
6	8,229
7	7,406
8	7,573
9	7,925
10	11,164
11	8,453
12	8,590
13	16,059
14	6,878
15	8,076
16	5,648
17	5,590
18	5,590
19	5,590
20	5,590
21	5,590
22	5,590
23	6,649
24	7,437
25	6,624
26	6,624
27	6,624
28	6,624
29	6,624
30	6,624
31	6,942
32	6,658
33	6,574
34	6,454
35	6,319
36	6,169
37	6,055
38	5,677
39	5,524
40	5,380
41	5,245
42	5,217
43	5,126
44	5,122
45	5,242
46	6,760
47	7,881
48	7,648
49	6,639
50	6,888
51	6,888
52	6,893
53	7,887
54	6,778
55	5,671
56	5,677
57	5,789
58	11,814
59	10,368
60	10,225
61	8,457
62	7,262
63	10,326
64	8,770
65	5,690
66	5,507
67	5,510
68	5,705
69	5,889
70	5,895
71	5,931
72	6,104
73	6,356
74	6,252
75	6,070
76	5,941
77	5,810
78	6,750
79	6,552
80	6,177
81	6,314
82	7,791
83	10,831
84	10,838
85	18,829
86	9,425
87	11,815
88	7,558
89	6,951
90	7,107
91	17,058
92	13,608
93	6,329
94	9,451
95	7,127
96	8,475
RES. SUBTOTAL SF	705,471
RES. SUBTOTAL AC	16.20
MAX	18,829
MIN	5,122
RES. AVG LOT SIZE	7,349
CIRCULATION SF	276,920
CIRCULATION AC	6.36
TOTAL SF	982,391
TOTAL AC	22.55

NEIGHBORHOOD R-10	
LOT #	LOT AREA
1	5,910
2	5,743
3	6,923
4	7,254
5	5,361
6	7,208
7	6,158
8	6,024
9	5,958
10	5,936
11	6,454
12	6,391
13	6,744
14	6,896
15	6,640
16	6,760
17	6,774
18	7,314
19	6,634
20	6,560
21	7,078
22	6,865
23	6,983
24	7,033
25	7,551
26	8,035
27	9,189
28	70,225
29	9,228
30	8,738
31	8,513
RES. SUBTOTAL SF	279,080
RES. SUBTOTAL AC	6.41
MAX	70,225
MIN	5,361
RES. AVG LOT SIZE	9,003
CIRCULATION SF	29,041
CIRCULATION AC	0.67
TOTAL SF	308,121
TOTAL AC	7.07

NEIGHBORHOOD R-11	
LOT #	LOT AREA
1	8,546
2	8,740
3	8,766
4	10,266
5	4,680
6	5,581
7	8,021
8	8,898
9	7,337
10	6,510
11	5,947
12	5,279
13	5,653
14	6,707
15	6,598
16	6,921
17	5,581
18	6,187
19	6,583
20	6,869
21	6,639
22	6,606
23	6,056
24	6,165
25	5,125
26	5,391
27	6,965
28	8,050
29	7,314
30	6,699
31	7,900
32	5,657
33	7,270
34	5,552
35	4,735
36	4,558
37	4,632
38	4,644
39	4,720
40	5,027
41	5,073
42	5,217
43	7,811
44	6,328
45	6,443
46	6,552
47	6,766
48	6,746
49	6,132
50	5,519
51	5,135
52	7,206
53	5,849
54	6,260
55	7,345