PHASE I
ENVIRONMENTAL SITE ASSESSMENT REPORT

PROPERTY ASSESSED:

1305 East Mission Road
Fallbrook, San Diego County, California 92028

RSB Project No. 20240829
Report Date: May 8, 2024

Prepared For:
Boulder Ridge Capital LLC

Your Environmental Business Partners

Corporate Office: 6001 Savoy Dr., Ste. 110 ● Houston, Texas 77036 ● 832.291.3473

Project Offices Nationwide

Phone: 1.800.304.6517 ● www.rsbenv.com

May 8, 2024

Boulder Ridge Capital LLC

RE: Phase I Environmental Site Assessment of
1305 East Mission Road
Fallbrook, San Diego County, California 92028

To Whom It May Concern:

Attached please find our Phase I Environmental Site Assessment (the report) for the above-mentioned asset (the Subject Property). During the survey and research, our field inspector met with agents representing the Subject Property, or agents of the owner, and reviewed the Subject Property and its history. The report was completed according to the terms and conditions authorized by you (Client and User). This report has been completed in general conformance with the ASTM Standard E1527-21. The purpose of this report is to acquire environmental information, observe the general condition and maintenance status of the Subject Property, to suggest remediation and/or maintenance practices considered customary for the Subject Property to continue in its current operation, compared to properties of similar age and condition, and to identify recognized environmental conditions in connection with the Subject Property described in this report.

Reliance on the report and the information contained herein shall mean (i) the report may be relied upon by a lender to be selected by Boulder Ridge Capital LLC, in determining whether to make a loan evidenced by a note secured by the Subject Property ("the Mortgage Loan"); (ii) the report may be relied upon by any purchaser in determining whether to purchase the Mortgage Loan (but not the Subject Property) from that lender, or an interest in the Mortgage Loan or securities backed or secured by the Mortgage Loan, and any rating agency rating securities representing an interest in the Mortgage Loan or backed or secured by the Mortgage Loan; (iii) the report may be referred to in and included, in whole or in part, with materials offering for sale the Mortgage Loan or an interest in the Mortgage Loan or securities backed or secured by the Mortgage Loan; (iv) the report speaks only as of its date in the absence of a specific written update of the report signed and delivered by RSB Environmental.

There are no intended or unintended third-party beneficiaries to this report, except as expressly stated herein.

RSB is an independent contractor, not an employee of either the issuer or the borrower, and its compensation was not based on the findings or recommendations made in the report or on the closing of any business transaction.

We declare that, to the best of our professional knowledge and belief, we meet the definition of Environmental Professional as defined in §312.10 of 40 CFR 312 and we have the specific qualifications based on education, training, and experience to assess a property of the nature, history, and setting of the Subject Property. We have developed and performed the all appropriate inquiries in conformance with the standards and practices set forth in 40 CFR Part 312.

Thank you very much for the opportunity to provide environmental consulting services to Boulder Ridge Capital LLC. Should you have any questions or require additional information, please do not hesitate to contact the undersigned.

Respectfully submitted,

Sachin Butala

Sachin Butala, P.E.
RSB Environmental

TABLE OF CONTENTS

Executive Summary **1**
Project Summary **3**
1.0 Introduction **4**
1.1 Purpose 4
1.2 Scope of Work 5
2.0 Site Description **6**
2.1 Ownership and Location 6
2.2 Subject Property Improvements and Current Use 6
2.3 Municipal Services and Utilities 6
2.4 Surrounding Properties 6
3.0 Records and Municipal Information **7**
3.1 User Provided Information 7
3.2 Reason for Performing Phase I ESA 8
4.0 Environmental Records **9**
4.1 Standard Environmental Record Sources 9
4.2 Per- and Polyfluoroalkyl Substances (PFAS) 19
4.3 Vapor Migration 19
4.4 Environmental Record from Government Agencies 19
4.5 Physical Setting Sources 20
5.0 Historical Information **22**
5.1 Historical Research 22
5.2 Aerial Photographs 22
5.3 Historical Topographic Maps 24
5.4 Sanborn Fire Insurance Maps 25
5.5 City Directories 25
5.6 Prior Assessment Reports 27
5.7 Additional Historical Records 27
5.8 Interviews 27
5.9 Historical Use Summary 29
6.0 Subject Property Reconnaissance **30**
6.1 Methodology and Limiting Conditions 30
6.2 Subject Property Reconnaissance 30
6.3 Surrounding Property Reconnaissance 32
7.0 Findings, Conclusion and Recommendations **33**
7.1 Findings and Conclusions 33

7.2 Recommendations 34
8.0 References 35
9.0 Assumptions, Limitations and Exceptions 36
9.1 Significant Assumptions 36
9.2 Limitations and Exceptions 36
10.0 Reliance 38

APPENDIX

Appendix A Figures
Appendix B Property Photographs
Appendix C Historical Research Documentation
Appendix D Regulatory Records Documentation
Appendix E Other Supporting Documentation
Appendix F Qualifications Of Environmental Professionals

EXECUTIVE SUMMARY

RSB Environmental (RSB) has performed a Phase I Environmental Site Assessment (ESA) in general accordance with the scope of work and limitations set forth by RSB's proposal dated April 25, 2024 for Property located at 1305 East Mission Road, Fallbrook, San Diego County, California 92028 (the "Subject Property").

The Phase I Environmental Site Assessment is designed to provide Boulder Ridge Capital LLC with an assessment concerning environmental conditions (limited to those issues identified in the report), as they exist at the Subject Property. This assessment was conducted utilizing generally accepted ESA industry standards in general accordance with ASTM Standard E1527-21, Standard Practice for Environmental Site Assessments: Phase I ESA Process.

Property Details	
Property Details	**General Information**
Current Owner:	Rashkin Arnold & Emma Family Trust 05-06-98
Legal Description	SEC 19-9-3W*NEQ*5.37 AC M/L IN NWQ OF
Current Use:	Vacant
Current Occupants:	Not applicable
Total # of Existing Buildings:	Not applicable
Total Sq. Ft. of Building:	Not applicable
Date Building was built:	Not applicable
Field Assessor:	Mr. Jorge Ramos
Report Writer:	Mr. Sachin Butala
Address Provided:	1305 East Mission Road, Fallbrook, California 92028
Total Acreage of Land:	Approximately 5.37 - acres
Tax ID #:	105-410-18-00
Date of Site Reconnaissance:	May 3, 2024
Areas/Units that were inaccessible to the RSB field assessor:	None
Were enough (units/offices/buildings/acres) inspected to ensure that the inspection was homogenous?	Yes
Did the field assessor notice any unusual odors on or from the subject site or adjoining sites during the site reconnaissance?	No

Historical Use Summary
Based on available historical information, the Subject Property was an undeveloped land at least until 1949. Building structures were developed in phases on the northern and southern portions of the subject property between 1950 and 1964 and remained until 1995. In 1996, the building structures on the northern portion were all demolished and only one building structure on the southern portion remained on the subject property until at least 2020. During the site reconnaissance, it was observed that the building structure on the southern portion also was demolished and Subejct Property is currently a vacant land.

Surrounding Property	
Direction	**Adjoining Site**
North	Residential properties (1307, 1331 East Mission Road); Carnitas La Caldera- Mexican restaurant (1397 East Mission Road)
East	Power Station (Address not available)
West	Unnamed road followed by Power Substation (1297 East Mission Road); CPR Classic Sales (501 Industrial Way); Tabco - Gas company (525 Industrial Way) and multi-tenant commercial properties (541, 561, 563 Industrial Way)
South	Vacant land (1104 East Alvarado Street; 1309 East Mission Road)

Findings and Conclusions

RSB has performed a Phase I ESA in general conformance with the scope and limitations of ASTM Standard E1527-21 for the Property located at 1305 East Mission Road, Fallbrook, San Diego County, California 92028, the Subject Property. Any exceptions to or deletions from this practice are described in Section 10.0 of this report.

1. This assessment has revealed no evidence of RECs in connection with the Subject Property.
2. This assessment has revealed no evidence of HRECs in connection with the Subject Property.
3. This assessment has revealed no evidence of CRECs in connection with the Subject Property.
4. This assessment has revealed no evidence of BERs in connection with the Subject Property.

De Minimis Environmental Conditions

- RSB did not identify *de minimis* environmental conditions in connection with the Subject Property.

Recommendations

Based on the conclusions, no further actions are recommended.

PROJECT SUMMARY

PHASE I ENVIRONMENTAL SITE ASSESSMENT SUMMARY
Property located at
1305 East Mission Road, Fallbrook
San Diego County, California 92028

Number	Section Name	NFA	REC	CREC	HREC	OEC	BER	Comments
4.1.1	Subject Property	✔						None
4.1.2	Surrounding Properties	✔						None
4.3	Vapor Migration	✔						None
4.4	Physical Setting Sources	✔						None
5.1	Historical Research	✔						None
6.2.1	Subject Property Reconnaissance	✔						None
6.3.1	Surrounding Property Reconnaissance	✔						None

NFA - No Further Action
REC - Recognized Environmental Condition
CREC - Controlled Recognized Environmental Condition
HREC - Historical Recognized Environmental Condition
OEC - Other Environmental Considerations
BER - Business Environmental Risk

1.0 INTRODUCTION

RSB Environmental (RSB) was retained by Boulder Ridge Capital LLC (Client) to conduct a Phase I Environmental Site Assessment (ESA) of property located at 1305 East Mission Road, Fallbrook, San Diego County, California 92028 (the Subject Property). The protocol used for this assessment is in general conformance with ASTM Standard E1527-21, Standard Practice for Environmental Site Assessments: Phase I ESA Process.

On May 3, 2024, Mr. Jorge Ramos, a Site Inspector with RSB, conducted a site reconnaissance to assess the possible presence of petroleum products and hazardous materials at the Subject Property. RSB's investigation included a review of aerial photographs, a reconnaissance of adjacent properties, background research and a review of available local, State and Federal regulatory records regarding the presence of petroleum products and/or hazardous materials at the Subject Property.

RSB contracted Environmental Risk Information Services (ERIS) to perform a computer database search for local, State and Federal regulatory records pertaining to environmental concerns for the Subject Property and properties near the Subject Property (refer to Regulatory Records).

1.1 Purpose

The purpose of the ESA is to identify Recognized Environmental Conditions (RECs), Controlled Recognized Environmental Conditions (CRECs) and Historical Recognized Environmental Conditions (HRECs) and de minimis conditions as defined by ASTM E1527-21.

The term REC is defined as the presence of hazardous substances or petroleum products in, on, or at the subject property due to a release to the environment, the likely presence of hazardous substances or petroleum products in, on, or at the subject property due to a release or likely release to the environment, or the presence of hazardous substances or petroleum products in, on or at the subject property under conditions that pose a material threat of a future release to the environment.

The term CREC is defined as a previous release of hazardous substances or petroleum products affecting the subject property that has been addressed to the satisfaction of the applicable regulatory authority or authorities with hazardous substances or petroleum products allowed to remain in place subject to the implementation of required controls.

The term HREC is defined as a previous release of hazardous substances or petroleum products affecting the subject property that has been addressed to the satisfaction of the applicable regulatory authority or authorities and meets unrestricted use criteria established by the applicable regulatory authority or authorities, without subjecting the property to any controls.

The term de minimis condition is defined as a condition that generally does not present a threat to human health or the environment and that generally would not be the subject of an enforcement action if brought to the attention of appropriate governmental agencies. Conditions determined to be de minimis are not RECs or CRECs."

The term Business Environmental Risk (BER) is defined as a risk that can have a material environmental or environmentally-driven impact on the business associated with the current or planned use of a parcel of commercial real estate, not necessarily limited to those environmental issues required to be investigated as defined by ASTM.

This Phase I ESA was also performed to permit the User to satisfy one of the requirements to qualify for the innocent landowner, contiguous property owner, or bona fide prospective purchaser limitations on the scope of Comprehensive Environmental Response, Compensation and Liability Act (CERCLA) (42 U.S.C. §9601) liability (hereinafter, the landowner liability protections, or "LLPs"). ASTM Standard E1527-21 constitute "all appropriate inquiry into the previous ownership and uses of the property consistent with good commercial or customary practice as defined at 42 U.S.C. §9601(35) (B). RSB understands that the findings of this study will be used by the Client to evaluate a pending financial transaction in connection with the Subject Property.

1.2 Scope of Work

The scope of work for this Phase I ESA is in general accordance with the requirements of ASTM Standard E1527-21. RSB warrants that the findings and conclusions contained herein were accomplished in accordance with the methodologies set forth in the Scope of Work. These methodologies are described as representing good commercial and customary practice for conducting a Phase I ESA of a property for the purpose of identifying RECs. No other warranties are implied or expressed.

2.0 SITE DESCRIPTION

2.1 Ownership and Location

According to the San Diego County Assessor's Office, the Subject Property is currently owned by Rashkin Arnold & Emma Family Trust 05-06-98.

The Subject Property is located at 1305 East Mission Road, Fallbrook, San Diego County, California 92028. The Subject Property includes one (1) rectangular shaped parcel, identified by the San Diego County Assessor's Office as 105-410-18-00 totaling approximately 5.37 acres. The Subject Property is located approximately 357 feet on the southwest of the intersection of East Mission Road and Knoll Park Lane. ***Figure 1*** - Location Map depicts the location of the Subject Property. ***Figure 2*** - Site Plan depicts the configuration of the Subject Property and adjoining properties. ***Figure 3*** - Topographic Map depicts the location of the Subject Property on the 2022 Temecula, CA United States Geological Survey (USGS) 7.5 Minute Topographic Quadrangle.

2.2 Subject Property Improvements and Current Use

The Subject Property is currently vacant land.

2.3 Municipal Services and Utilities

The Subject Property is currently vacant land with no permanent structures on site requiring utility connections.

2.4 Surrounding Properties

Property used in the vicinity of the Subject Property is primarily characterized by commercial and residential properties as well as undeveloped land. No visual evidence of adverse environmental conditions was observed during the survey of the adjoining properties. The following table outlines the findings of adjoining properties to the site.

Surrounding Property	
Direction	**Adjoining Site**
North	Residential properties (1307, 1331 East Mission Road); Carnitas La Caldera- Mexican restaurant (1397 East Mission Road)
East	Power Station (Address not available)
West	Unnamed road followed by Power Substation (1297 East Mission Road); CPR Classic Sales (501 Industrial Way); Tabco - Gas company (525 Industrial Way) and multi-tenant commercial properties (541, 561, 563 Industrial Way)
South	Vacant land (1104 East Alvarado Street; 1309 East Mission Road)

3.0 RECORDS AND MUNICIPAL INFORMATION

3.1 User Provided Information

Pursuant to ASTM Standard E1527-21, it is the responsibility of the User, the Owner of the Property, and the Property Owners designated Contact to ensure compliance with the All Appropriate Inquiry (AAI); innocent land owner defense. As such, RSB requested Property information from the User, the Property Owner, and the Property Owners designated Contact in the form of a Phase I ESA Questionnaire. Failure to provide the requested information may be considered a data gap. A completed Pre-Survey Questionnaire was returned to RSB.

User Provided Information		
Database	**Records Identified**	**Findings**
Title Records	No	The User did not provide RSB with any recorded land title records or lien records, filed under federal, tribal, state, or local law, for review.
Environmental Liens or Activity and Use Limitation	No	The User was not aware of any environmental liens associated with the Subject Property. In addition, the User had no knowledge of any use or activity limitations.
Specialized Knowledge	No	The User did not inform RSB of any specialized knowledge of the Subject Property that would re-late to the presence of RECs, in connection with the Subject Property or indicate that they were aware of any commonly known or reasonably ascertainable information within the local community about the Subject Property that is material to RECs in connection with the Subject Property.
Commonly Known or Reasonably Ascertainable Information	No	The User was not aware of any environmental conditions associated with the Subject Property.
Valuation Reduction for Environmental Issues	No	The User was not aware of any valuation reductions associated with the Subject Property.
Owner, Property Manager and Occupant Information	Yes	According to the San Diego County Assessor's Office, the APN for the Subject Property is 105-410-18-00. The Subject Property is currently owned by Rashkin Arnold & Emma Family Trust 05-06-98. The Subject Property is currently a vacant land.

3.2 Reason for Performing Phase I ESA

The purpose of this Phase I ESA is to identify existing or potential RECs, CRECs, and/or HRECs in connection with the Subject Property. An REC, CREC, and HREC are defined under ASTM Standard E1527-21.

This Phase I ESA was also performed to permit the User to satisfy one of the requirements to qualify for the innocent landowner, contiguous property owner, or bona fide prospective purchaser limitations on scope of Comprehensive Environmental Response, Compensation and Liability Act (CERCLA) (42 U.S.C. §9601) liability (hereinafter, the "landowner liability protections," or "LLPs"). ASTM Standard E1527-21 constitutes all appropriate inquiry into the previous ownership and uses of the property consistent with good commercial or customary practice as defined at 42 U.S.C. §9601(35) (B). RSB understands that the findings of this study will be used by the Client to evaluate a pending financial transaction in connection with the Property.

4.0 ENVIRONMENTAL RECORDS

4.1 Standard Environmental Record Sources

Information from standard Federal and state environmental record sources was provided through Environmental Risk Information Services (ERIS). Data from governmental agency lists are updated and integrated into one database, which is updated as data is released. This integrated database also contains postal service data in order to enhance matchings for the Subject Property. Records from one government source are compared to records from another to clarify any ambiguities for the Subject Property. The demographic and geographic information available provides assistance in identifying and managing risk. The accuracy of the geocoded locations is approximately +/-300 feet.

In some cases, location information supplied by the regulatory agencies is insufficient to allow the database companies to geocode facility locations. These facilities are listed under the Orphans section within the ERIS report. According to the ERIS report, orphan facilities were not identified.

In addition, as recommended by ASTM Standard E1527-21, the standard Federal, State, and Tribal Environmental Record sources within the ERIS report were utilized to identify potential on-site and/or off-site RECs, CRECs, and HRECs. If identified, the relative listed REC(s), CREC(s), and/or HREC(s) is discussed below. A copy of the ERIS Report has been included in Regulatory Records Appendix of this report.

Regulatory Records Review

Standard Environmental Record Sources	Approximate Minimum Search Distance Per ASTM (mi)	Subject Property	Off-Site Properties
Federal CERCLIS	0.5	0	0
Federal CERCLIS NFRAP	0.5	0	0
Federal Delisted NPL	0.5	0	0
Federal ERNS	Property Only	0	0
Federal IC/EC	Property Only	0	0
Federal NPDES	0.5	0	0
Federal NPL	1	0	0
Federal RCRA CORRACTS	1	0	0
Federal RCRA Generators/ Non-Generators	Property and Adjoining	0	8
Federal RCRA non-CORRACTS TSD	0.5	0	1

Standard Environmental Record Sources	Approximate Minimum Search Distance Per ASTM (mi)	Subject Property	Off-Site Properties
State and Tribal Brownfield Sites	0.5	0	0
State and Tribal Hazardous Waste Sites (CERLCIS Equivalent)	0.5	0	0
State and Tribal Hazardous Waste Sites (NPL Equivalent)	0.5	0	0
State and Tribal Landfill and/or Solid Waste Disposal Sites	0.5	0	1
State and Tribal Leaking Tanks	0.5	0	4
State and Tribal Registered UST and AST	Property and Adjoining	0	0
State and Tribal Historical Hazardous Substance Storage Information	0.25	0	5
Statewide Environmental Evaluation and Planning System	0.25	0	5
State and Tribal Historical Hazardous Substance Storage Container Information - Facility Summary	0.25	0	5
State and Tribal GeoTracker Cleanup Program Sites	0.5	0	5
State and Tribal Voluntary Cleanup	0.5	0	0
San Diego County - Local Oversight Program List	0.5	0	7
San Diego County - Hazardous Materials Management Division	0.25	0	52

Standard Environmental Record Sources	Approximate Minimum Search Distance Per ASTM (mi)	Subject Property	Off-Site Properties
San Diego County - UST List	0.25	0	1
San Diego County - Site Assessment and Mitigation Investigation Sites	0.5	0	9
Additional Environmental Records (FINDS/FRS, HAZNET, HAZ GEN, HIST MANIFEST, CERS HAZ)	Property and Adjoining	0	33

4.1.1 Subject Property

There were no listings identified in environmental database searched for the Subject Property.

4.1.2 Adjoining Property

Facility Name	SDG&E Avocado Substation
Facility Address	Industrial Way
Direction and Hydrologic Gradient	Adjoining to the West (Southwest), and Up-gradient
Databases Listed	HAZ SANDIEGO, FINDS/FRS, CERS HAZ
Record ID	DEH2008-HUPFP-210039
Description	The site was identified on the San Diego County - Hazardous Materials Management Division database with Record ID: "DEH2008-HUPFP-210039". The site was also identified on the FINDS/FRS database and CERS HAZ database. The site was identified on the CERS HAZ database as a Chemical Storage Facility. No violations were identified on the environmental records associated with these listings. Based on the lack of reported violations, it is unlikely to consider the identified listings as an environmental concern to the Subject Property.

Facility Name	Le Mans Classics LLC
Facility Address	501 Industrial Way
Direction and Hydrologic Gradient	Adjoining to the West (West-southwest), and Up-gradient
Databases Listed	RCRA NON GEN, HAZ SANDIEGO, FINDS/FRS, CERS HAZ

EPA Handler ID	CAL000423071
Description	The site was identified on the Federal RCRA Non-Generator database with EPA Handler ID: "CAL000423071". The site was also identified on the San Diego County - Hazardous Materials Management Division database, FINDS/ FRS database and CERS HAZ database. The site was identified on the CERS HAZ database as a Chemical Storage Facility and Hazardous Waste Generator facility. Few compliance monitoring and enforcement violations were reported as of January 2024. However, compliance was achieved for all the reported violations. Based on compliance status of reported violations the identified listings are unlikely to be considered as an environmental concern.

Facility Name	CPR Classic Sales
Facility Address	501 Industrial Way
Direction and Hydrologic Gradient	Adjoining to the West (West-southwest), and Up-gradient
Databases Listed	RCRA NON GEN, FINDS/FRS
EPA Handler ID	CAL000443334
Description	The site was identified on the Federal RCRA Non-Generator database with EPA Handler ID: "CAL000443334". The site was also identified on the FINDS/FRS database. No compliance monitoring and enforcement violations were reported as of January 2024. Based on the lack of reported violations the identified listings are unlikely to be considered as an environmental concern.

Facility Name	Beyond Illusions
Facility Address	501 Industrial Way
Direction and Hydrologic Gradient	Adjoining to the West (West-southwest), and Up-gradient
Databases Listed	HAZ SANDIEGO
Regulatory ID	Unknown
Description	The site was identified on the San Diego County - Hazardous Materials Management Division database. No violations were identified on the environmental records associated with this listing. Based on the lack of reported violations, it is unlikely to consider the identified listing as an environmental concern to the Subject Property.

Facility Name	Dirty Work Auto
Facility Address	501 Industrial Way
Direction and Hydrologic Gradient	Adjoining to the West (West-southwest), and Up-gradient
Databases Listed	HAZ SANDIEGO
Regulatory ID	Unknown

Description	The site was identified on the San Diego County - Hazardous Materials Management Division database. No violations were identified on the environmental records associated with this listing. Based on the lack of reported violations, it is unlikely to consider the identified listing as an environmental concern to the Subject Property.

Facility Name	R&W Precision Molding Inc
Facility Address	501 Industrial Way
Direction and Hydrologic Gradient	Adjoining to the West (West-southwest), and Up-gradient
Databases Listed	HAZ SANDIEGO, HAZNET
Regulatory ID	Unknown
Description	The site was identified on the San Diego County - Hazardous Materials Management Division database. The site was also identified on the HAZNET database. No violations were identified on the environmental records associated with these listings. Based on the lack of reported violations, it is unlikely to consider the identified listings as an environmental concern to the Subject Property.

Facility Name	Sinister Steel
Facility Address	501 Industrial Way
Direction and Hydrologic Gradient	Adjoining to the West (West-southwest), and Up-gradient
Databases Listed	HAZNET
EPA ID	CAL000285052
Description	The site was identified on the HAZNET database with EPA ID: "CAL000285052". As per the California Department of Toxic Substances Control Board, the current regulatory status of the identified listing is inactive. No violations were identified on the environmental records associated with this listing. Hence, based on the lack of reported violations and current regulatory status, it is unlikely to consider the identified listing as an environmental concern. A copy of the supporting document is attached in *Appendix E*.

Facility Name	TABCO Precision
Facility Address	525 Industrial Way
Direction and Hydrologic Gradient	Adjoining to the West, and Down-gradient
Databases Listed	RCRA NON GEN, HAZ SANDIEGO, FINDS/FRS, CERS HAZ
EPA Handler ID	CAC003102375

Description	The site was identified on the Federal RCRA Non-Generator database with EPA Handler ID: "CAC003102375". The site was also identified on the San Diego County - Hazardous Materials Management Division database, FINDS/ FRS database and CERS HAZ database. The site was identified on the CERS HAZ database as a Chemical Storage Facility and Hazardous Waste Generator facility. Few compliance monitoring and enforcement violations were reported as of January 2024. However, compliance was achieved for all the reported violations. Based on compliance status of reported violations the identified listings are unlikely to be considered as an environmental concern.

Facility Name	Workman Holdings Inc DBA TABCO Precision
Facility Address	525 Industrial Way
Direction and Hydrologic Gradient	Adjoining to the West, and Down-gradient
Databases Listed	RCRA NON GEN, FINDS/FRS, HAZNET, HAZ GEN
EPA Handler ID	CAL000420010
Description	The site was identified on the Federal RCRA Non-Generator database with EPA Handler ID: "CAL000420010". The site was also identified once on the FINDS/FRS database, twice on HAZNET database and once on HAZ GEN database. No compliance monitoring and enforcement violations were reported as of January 2024. Based on the lack of reported violations the identified listings are unlikely to be considered as an environmental concern.

Facility Name	T R Moran Company, Inc
Facility Address	525 Industrial Way
Direction and Hydrologic Gradient	Adjoining to the West, and Down-gradient
Databases Listed	RCRA SQG, FINDS/FRS, HAZNET, HAZ GEN
EPA Handler ID	CAD981387434
Description	The site was identified on the Federal RCRA Generator database with EPA Handler ID: "CAD981387434" and generator type by amount listed as "SQG - Small Quantity Generator". The site was also identified on the FINDS/ FRS database, HAZNET database and HAZ GEN database. No compliance monitoring and enforcement violations were reported as of January 2024. Based on the lack of reported violations the identified listings are unlikely to be considered as an environmental concern.

Facility Name	TABCO Optical Inc
Facility Address	525 Industrial Way
Direction and Hydrologic Gradient	Adjoining to the West, and Down-gradient
Databases Listed	HAZ GEN

Epa ID	CAL000252165
Description	The site was identified on the HAZ GEN database with Epa ID: "CAL000252165". As per the California Department of Toxic Substances Control Board, the current regulatory status of the identified listing is inactive. No violations were identified on the environmental records associated with this listing. Hence, based on the lack of reported violations and current regulatory status, it is unlikely to consider the identified listing as an environmental concern. A copy of the supporting document is attached in *Appendix E*.

Facility Name	Advanced Safety Products
Facility Address	525 Industrial Way
Direction and Hydrologic Gradient	Adjoining to the West, and Down-gradient
Databases Listed	HAZ SANDIEGO
Regulatory ID	Unknown
Description	The site was identified on the San Diego County - Hazardous Materials Management Division database. No violations were identified on the environmental records associated with this listing. Based on the lack of reported violations, it is unlikely to consider the identified listing as an environmental concern to the Subject Property.

Facility Name	Unknown
Facility Address	525 Industrial Way
Direction and Hydrologic Gradient	Adjoining to the West, and Down-gradient
Databases Listed	HIST MANIFEST
Gen EPA ID	CAX000216994
Description	The site was identified on the HIST MANIFEST database with Gen EPA ID: "CAX000216994" and State Waste Code Description listed as "Unspecified solvent mixture". No violations were identified on the environmental records associated with this listing. Based on the lack of reported violations, it is unlikely to consider the identified listing as an environmental concern to the Subject Property.

Facility Name	Unknown
Facility Address	525 Industrial Way
Direction and Hydrologic Gradient	Adjoining to the West, and Down-gradient
Databases Listed	HIST MANIFEST
Gen EPA ID	CAD981387434

Description	The site was identified on the HIST MANIFEST database with Gen EPA ID: "CAD981387434" and State Waste Code Description listed as "Halogenated solvents (chloroforms, methyl chloride, perchloroethylene, etc), Other empty containers 30 gallons or more, Waste oil and mixed oil, Unspecified organic liquid mixture, Unspecified oil-containing waste, Contaminated soil from site clean-up and Liquids with pH <= 2". No violations were identified on the environmental records associated with this listing. Based on the lack of reported violations, it is unlikely to consider the identified listing as an environmental concern to the Subject Property.

Facility Name	Cord Industries
Facility Address	541/ 561 Industrial Way
Direction and Hydrologic Gradient	Adjoining to the West (West-northwest), and Down-gradient
Databases Listed	RCRA NON GEN, HAZ SANDIEGO, FINDS/FRS, HAZNET, CERS HAZ
EPA Handler ID	CAL000253671
Description	The site was identified on the Federal RCRA Non-Generator database with EPA Handler ID: "CAL000253671". The site was also identified once on the San Diego County - Hazardous Materials Management Division database, once on FINDS/FRS database, thrice on HAZNET database and once on CERS HAZ database. The site was identified on the CERS HAZ database as a Hazardous Waste Generator facility and Chemical Storage Facility. Few compliance monitoring and enforcement violations were reported as of January 2024. However, compliance was achieved for all the reported violations. Based on compliance status of reported violations the identified listings are unlikely to be considered as an environmental concern.

Facility Name	Axeon Water Technologies
Facility Address	541 Industrial Way
Direction and Hydrologic Gradient	Adjoining to the West (West-northwest), and Down-gradient
Databases Listed	HAZ GEN
Epa ID	CAL000310875
Description	The site was identified on the HAZ GEN database with Epa ID: "CAL000310875". As per the California Department of Toxic Substances Control Board, the current regulatory status of the identified listing is inactive. No violations were identified on the environmental records associated with this listing. Hence, based on the lack of reported violations and current regulatory status, it is unlikely to consider the identified listing as an environmental concern. A copy of the supporting document is attached in *Appendix E*.

Facility Name	R O Ultratec USA, Inc
Facility Address	541 Industrial Way

Direction and Hydrologic Gradient	Adjoining to the West (West-northwest), and Down-gradient
Databases Listed	HAZ SANDIEGO, HAZNET, HAZ GEN
Regulatory ID	Unknown
Description	The site was identified on the San Diego County - Hazardous Materials Management Division database. The site was also identified on the HAZNET database and HAZ GEN database. No violations were identified on the environmental records associated with these listings. Based on the lack of reported violations, it is unlikely to consider the identified listings as an environmental concern to the Subject Property.

Facility Name	3D Presision Inc
Facility Address	563 Industrial Way
Direction and Hydrologic Gradient	Adjoining to the West (Northwest), and Down-gradient
Databases Listed	RCRA NON GEN, FINDS/FRS, HAZ GEN
EPA Handler ID	CAC003082472
Description	The site was identified on the Federal RCRA Non-Generator database with EPA Handler ID: "CAC003082472". The site was also identified on the FINDS/FRS database and HAZ GEN database. No compliance monitoring and enforcement violations were reported as of January 2024. Based on the lack of reported violations the identified listings are unlikely to be considered as an environmental concern.

Facility Name	Patterson Precision Inc
Facility Address	563 Industrial Way
Direction and Hydrologic Gradient	Adjoining to the West (Northwest), and Down-gradient
Databases Listed	RCRA SQG, HAZ SANDIEGO, FINDS/FRS, HAZ GEN
EPA Handler ID	CAD983668799
Description	The site was identified on the Federal RCRA Generator database with EPA Handler ID: "CAD983668799" and generator type by amount listed as "SQG - Small Quantity Generator". The site was also identified on the San Diego County - Hazardous Materials Management Division database, FINDS/FRS database and HAZ GEN database. No compliance monitoring and enforcement violations were reported as of January 2024. Based on the lack of reported violations the identified listings are unlikely to be considered as an environmental concern.

Facility Name	K M C O Precision Machining
Facility Address	563 Industrial Way

Direction and Hydrologic Gradient	Adjoining to the West (Northwest), and Down-gradient
Databases Listed	HAZ GEN
Epa ID	CAC002598557
Description	The site was identified on the HAZ GEN database with Epa ID: "CAC002598557". As per the California Department of Toxic Substances Control Board, the current regulatory status of the identified listing is inactive. No violations were identified on the environmental records associated with this listing. Hence, based on the lack of reported violations and current regulatory status, it is unlikely to consider the identified listing as an environmental concern. A copy of the supporting document is attached in *Appendix E*.

Facility Name	Unknown
Facility Address	563 Industrial Way
Direction and Hydrologic Gradient	Adjoining to the West (Northwest), and Down-gradient
Databases Listed	HIST MANIFEST
Gen EPA ID	CAX000244632
Description	The site was identified on the HIST MANIFEST database with Gen EPA ID: "CAX000244632" ans State Waste Code Description listed as "Waste oil and mixed oil". No violations were identified on the environmental records associated with this listing. Based on the lack of reported violations, it is unlikely to consider the identified listing as an environmental concern to the Subject Property.

4.1.3 Non-Adjoining Surrounding Properties

Regulatory database listings were identified on the ERIS database report reviewed. The identified listings are not considered an environmental concern to the Subject Property based on one or more of the following rationale: absence of reported releases, current regulatory status, distance, presumed hydrogeologic gradient, and/or nature/extent of the contamination.

4.1.4 Unplottable Sites

The environmental records search sometimes includes a list of “unplottable” or “orphan” sites which may or may not be located within the minimum search distances. Unplottable sites were not identified during the review of environmental sources.

4.2 Per- and Polyfluoroalkyl Substances (PFAS)

RSB reviewed reasonably ascertainable information for the subject and adjoining properties, including regulatory database, files for nearby sites, and/or historical documentation, to determine the current or historical existence of a potential source of PFAS contamination that could impact the subject property.

No definitive information on past PFAS use was identified, however, it should be noted that PFAS has been largely unregulated in the past so documentation verifying past PFAS use is often limited or non-existent.

4.3 Vapor Migration

RSB reviewed reasonably ascertainable information for the subject and nearby properties, including a regulatory database, files for nearby release sites, and/or historical documentation, to determine if potential vapor-phase migration concerns may be present that could impact the subject property.

RSB did not identify significant on-site concerns and/or regulated listings from nearby sites which suggests that a vapor-phase migration concern currently exists at the subject property.

This vapor migration screening was conducted in accordance with ASTM E1527-21, and is not intended to satisfy the requirements of ASTM E2600-15. The scope of this screening was limited to visual observations and review of the environmental database report and did not include the collection and laboratory analysis of air samples to confirm or refute the presence of airborne contaminants by vapor intrusion.

4.4 Environmental Record from Government Agencies

In addition, to the information requested and discussed from the agencies listed below, RSB also requested information on the presence of activity and use limitations (AULs) on the Property from these agencies. As defined by ASTM Standard E1527-21, AULs are the legal or physical restrictions or limitations on the use of, or access to, a site or facility: 1) to reduce or eliminate potential exposure to hazardous substances or petroleum products in the soil or groundwater on the Property; or 2) to prevent activities that could interfere with the effectiveness of a response action, in order to ensure maintenance of a condition of no significant risk to public health or the environment. These legal or physical restrictions, which may include institutional and/or engineering controls (IC/ECs), are intended to prevent adverse impacts to individuals or populations that may be exposed to hazardous substances and petroleum products in the soil or groundwater on the Subject Property.

Agency Contacted	Date of Information Request
California Environmental Protection Agency	April 26, 2024
San Diego County Department of Environmental Health and Quality	April 26, 2024

As a part of this assessment, a Freedom of Information Act (FOIA) request was submitted to local and state municipal agencies to obtain historical records, property use, or any open violations regarding the subject property. As of May 8, 2024, RSB has not received a response to this inquiry. Upon receipt of the agency response, if the provided information has a material effect on the findings of this report, RSB will forward this information as an addendum to this report. If no response is received, or no material information is identified, our report will not be modified.

4.5 Physical Setting Sources

4.5.1 Topography

The United States Geological Survey (USGS), Temecula, CA Quadrangle 7.5-minute series topographic map was reviewed for this ESA. This map was published by the USGS in 2022. Based on a review of the topographic map, the Subject Property is located approximately 776 feet above mean sea level (MSL). The contour lines also indicate that the Subject Property is sloping towards north.

4.5.2 Soils/Geology

According to the Soil Survey of San Diego County, California provided by the United States Department of Agriculture (USDA), Natural Resource Conservation Service (NRCS) at their website: www.websoilsurvey.nrcs.usda.gov.The soils beneath the Subject Property is composed of the following soils:

Fallbrook-Vista sandy loams, 9 to 15 percent slopes, classified as well-drained and identified on the Hydrologic Soil Group C, soils in this group have moderately high runoff potential when thoroughly wet. Water transmission through the soil is somewhat restricted.

Placentia sandy loam, 2 to 9 percent slopes, warm MAAT, MLRA 19, classified as well-drained and identified on the Hydrologic Soil Group C, soils in this group have moderately high runoff potential when thoroughly wet. Water transmission through the soil is somewhat restricted.

The geology of the Subject Property is summarized in the following table:

Source	Geology
ERIS	Based on USGS information, the geology consists of Mesozoic granitic rocks, unit 2 (Peninsular Ranges) from the Middle Jurassic to Late Cretaceous series era. The primary rock type is Tonalite.

4.5.3 Hydrology

Information specific to the Subject Property regarding the depth to groundwater and direction of groundwater flow was not readily available for the Subject Property. According to information obtained from the Soil Survey of San Diego County, California, USDA, NRCS website: www.websoilsurvey.nrcs.usda.gov, the depth to the high groundwater table is estimated to be greater than 6 feet below the ground surface. In addition, based on local topography, groundwater in the general vicinity of the Subject Property is inferred to flow radially towards north.

The nearest surface water body is Santa Margarita River located approximately 1.41-miles to the northeast of the Subject Property.

According to available information, the City of Fallbrook serves the Subject Property and/or vicinity. The Subject Property does not utilize the groundwater directly beneath the Property for domestic purposes.

4.5.4 Wetlands

Review of the U.S. Department of the Interior, Fish & Wildlife Service's National Wetland Inventory (NWI) Map (available online at https://www.fws.gov/wetlands/data/Mapper) indicated that the Subject Property is not located on or adjacent to a wetlands area. It should be noted that a detailed wetland study or wetland delineation was not included within the scope of this assessment.

4.5.5 Flood Zone Information

A review of a Flood Insurance Rate Map, published by the Federal Emergency Management Agency, was performed. According to Panel Number 06073C0165G dated May 16, 2012, the Subject Property appears to be located within Flood Zone "Flood zone X Unshaded". Flood zone X Unshaded, defined as areas of minimal flood hazard.

4.5.6 Oil and Gas Exploration

According to the National Pipeline Mapping System (NPMS), No oil and gas pipelines or wells are located on the Subject Property and adjoining properties.

5.0 HISTORICAL INFORMATION

RSB attempted to develop a history of the previous uses of the Subject Property and surrounding area in order to help identify the likelihood of past uses having led to RECs in connection with the Subject Property. Efforts were made to identify the uses of the Subject Property back to the Subject Property's first use, or back to 1940, whichever is earlier.

The following sections summarize the findings of RSB's historical research.

5.1 Historical Research

The following table outlines decades of historical data reviewed as part of this assessment:

Historical Research	1850 to 1920	1930	1940	1950	1960	1970	1980	1990	2000	2010	2020	NA
Aerial Photographs		✔	✔	✔	✔	✔	✔	✔	✔	✔	✔	
Historical Topographic Maps				✔	✔	✔			✔	✔	✔	
Sanbon Fire Insurance Maps												✔
City Directories						✔	✔	✔	✔	✔	✔	
Prior Assessment Reports												✔
Additional Historical Records												✔

5.2 Aerial Photographs

Available aerial photographs were reviewed utilizing NETR Online (www.historicaerials.com). The summary of historical images are discussed in the table below:

Aerial Photographs - Subject Property	
Year(s)	**Property Description**
1938, 1946	Orchard depicted
1953	Primarily Orchard with building structure depicted on the northern portion

Aerial Photographs - Subject Property	
Year(s)	**Property Description**
1964	Primarily Orchard with building structures depicted on the northern and southern portion
1967, 1978, 1980, 1982, 1984, 1985, 1987, 1988, 1989, 1990, 1991, 1993, 1994, 1995	Primarily undeveloped land with building structures depicted on the northern and southern portion
1996, 1997, 1998, 1999, 2000, 2003, 2005, 2009, 2010, 2012, 2014, 2016, 2018, 2020	Primarily undeveloped land with building structure depicted on the southern portion

Aerial Photographs - Surrounding Areas				
Year(s)	**North**	**East**	**West**	**South**
1938	Undeveloped and intermittent stream depicted	Undeveloped land depicted	Orchard depicted	Orchard depicted
1946	Undeveloped and intermittent stream depicted	Undeveloped land depicted	Orchard depicted	Orchard and building structure depicted on the southwest corner
1953	Undeveloped and intermittent stream depicted	Orchard depicted	Orchard depicted	Orchard and building structure depicted on the southwest corner
1964	Undeveloped and wooded land depicted	Orchard depicted	Wooded land and orchard depicted across roadway	Wooded land and building structure depicted on the southwest corner
1967	Undeveloped and wooded land depicted	Undeveloped land depicted	Undeveloped land depicted	Wooded land and building structure depicted on the southwest corner
1978, 1980	One of the existing building structures and wooded land depicted	Orchard depicted	Portion of the existing building structure and existing substation depicted across roadway	Orchard and building structure depicted
1982, 1984, 1985, 1987, 1988	One of the existing building structures and wooded land depicted	Orchard depicted	Portion of the existing development depicted	Orchard and building structure depicted

Aerial Photographs - Surrounding Areas				
Year(s)	**North**	**East**	**West**	**South**
1989, 1990	Few of the existing building structures depicted	Orchard depicted	Portion of the existing development depicted	Orchard and building structure depicted
1991, 1993, 1994, 1995, 1996, 1997	Existing building structures depicted	Orchard depicted	Portion of the existing development depicted	Orchard and building structure depicted
1998, 1999, 2000, 2002, 2003	Existing building structures depicted	Orchard depicted	Existing development depicted	Orchard and building structure depicted
2005, 2009, 2010, 2012	Existing development depicted	Orchard depicted	Existing development depicted	Orchard and building structure depicted
2014, 2016	Existing development depicted	Undeveloped land depicted	Existing development depicted	Orchard and building structure depicted
2018, 2020	Existing development depicted	Undeveloped land depicted	Existing development depicted	Undeveloped land depicted

5.3 Historical Topographic Maps

Available topographic maps were reviewed utilizing NETR Online (www.historicaerials.com). The summary of historical maps are discussed in the table below:

Topographic Maps - Subject Property	
Year(s)	**Property Description**
1950, 1955, 1963	Building structure and orchard depicted
1970, 1975	Building structures, orchard and unpaved road depicted
2012, 2015	No feature depicted
2018	Intermittent stream depicted
2022	No structure depicted

Topographic Maps - Surrounding Areas				
Year(s)	**North**	**East**	**West**	**South**
1950, 1955, 1963	Intermittent stream and orchard depicted	No structure depicted	Orchard and railroad depicted across unpaved road	Orchard and building structure depicted

Topographic Maps - Surrounding Areas				
Year(s)	**North**	**East**	**West**	**South**
1970	Building structure and orchard depicted	Orchard and unpaved road depicted	Unpaved road and railroad depicted across unpaved road	Orchard depicted
1975	Building structure and orchard depicted	Orchard and unpaved road depicted	Building structure, unpaved road and railroad depicted across unpaved road	Orchard depicted
2012	No feature depicted	No feature depicted	No feature depicted across roadway	No feature depicted
2015	No feature depicted	No feature depicted	No feature depicted	No feature depicted
2018	Intermittent stream depicted	Intermittent stream depicted	No feature depicted across roadway	No feature depicted
2022	No feature depicted	No feature depicted	No feature depicted across roadway	No feature depicted

5.4 Sanborn Fire Insurance Maps

Sanborn Maps were originally created for assessing fire insurance liability in urbanized areas throughout the United States. The maps include detailed records regarding town and building information in approximately 12,000 U.S. towns and cities from 1867 to 1970 and have become a valuable tool for historical researchers. From an environmental standpoint, the map collection is a useful aid in documenting historical property developments of environmental concern such as dry-cleaning facilities, gas stations, manufacturing plants, etc.

RSB reviewed the collection of Sanborn Fire insurance maps from Environmental Risk Information Services (ERIS) on April 25, 2024.

Sanborn map coverage was not available for the Subject Property. A copy of the No Coverage Letter is included in the Appendix.

5.5 City Directories

A City Directory Abstract was provided by ERIS and reviewed for past names and businesses that were listed for the Subject Property and adjoining properties. The findings are presented in the following table, and a copy of the City Directory is provided in Historical Research Documentation .

City Directories-Subject Property	
Year(s)	**Property Description**
1970	Address not listed
1975, 1980, 1986, 1991	Fields Harry O
1996, 2001	Address not listed
2003, 2008	Harry O Field
2012	Harry Field; Neil Field
2016, 2020, 2022	Address not listed

City Directories-Surrounding Areas	
Year(s)	**Property Description**
North (1307, 1331, 1397 East Mission Road)	
1970, 1975	Vanry Wm
1980, 1986	Address not listed
1991	Kasa Andrew; Kasa Karen L
1996	Multiple commercial teanant listed including Chief Auto Parts
2001	Rite And Express Packaging Service
2003	Exotic Limes
2008	All Seasons Grove Management; Ramirez Fruit Stand & Water
2012	Multiple residential tenant listed
2016	Multiple residential tenant listed; All Seasons Grove Management
2020, 2022	Multiple residential tenant listed; Anchored Financial Retire Service
East (Address not available)	
1970, 1975, 1980, 1986, 1991, 1996, 2001, 2003, 2008, 2012, 2016, 2020, 2022	Not applicable
West (501, 525, 541, 561, 563 Industrial Way; 1297 East Mission Road)	
1970, 1975, 1980	Anderson Fred M
1986	Meal Michael A
1991	Mcdole Chuck; Mcdole Kim
1996, 2001	Address not listed
2003	Kourtney & Cody Ayers
2008, 2012, 2016, 2020, 2022	Address not listed
South (1104 East Alvarado Street; 1309 East Mission Road)	

City Directories-Surrounding Areas	
Year(s)	**Property Description**
1970	Address not listed
1975	Kehler Gordon M
1980	Escobedo Daniel
1986	Williams Elizabeth; Williams Thomas
1991	Sorensen T
1996	Main Street Cafe
2001, 2003	Address not listed
2008	Antonio Ruiz; Juan C Ruiz
2012, 2016, 2020, 2022	Address not listed

5.6 Prior Assessment Reports

RSB was not provided with prior assessment reports.

5.7 Additional Historical Records

RSB did not review other historical sources for the Subject Property based on prior use history obtained through the other standard historical sources.

5.8 Interviews

The following persons were interviewed to obtain information regarding recognized environmental conditions in connection with the Subject Property. Additionally, a Pre-Survey Questionnaire was forwarded to the designated Subject Property contact. The Pre-Survey Questionnaire has been completed and returned to our offices. The information requested in the Pre-Survey Questionnaire is intended to assist in gathering information that may be material to identifying recognized environmental conditions in connection with the Subject Property. The accompanying documentation is presented in Other Supporting Documentation Appendix.

Interviews		
Contact	**Interview Date**	**Pertinent Information or Comments**
Current Owner		
Rashkin Arnold & Emma Family Trust 05-06-98	--	RSB requested an interview with the subject property owner; however, the subject property owner has not responded as of this report date. Based on the quality of information obtained from other sources, this limitation is not expected to alter the overall findings of this assessment.
Site Contact		

Interviews		
Contact	**Interview Date**	**Pertinent Information or Comments**
Not provided	N/A	RSB was not provided a Key Site Manager to interview as defined by the ASTM Standard Practice. Based on the other sources of information available, the lack of a Key Site Manager is not considered a critical data gap.
Previous Owners		
--	--	RSB was unable to locate the Subject Property's former owner at the time of this assessment.
Pertinent information from the interviews are presented in applicable sections of this report.		

5.9 Historical Use Summary

Historical Use Summary
Based on available historical information, the Subject Property was an undeveloped land at least until 1949. Building structures were developed in phases on the northern and southern portions of the subject property between 1950 and 1964 and remained until 1995. In 1996, the building structures on the northern portion were all demolished and only one building structure on the southern portion remained on the subject property until at least 2020. During the site reconnaissance, it was observed that the building structure on the southern portion also was demolished and Subejct Property is currently a vacant land.

6.0 SUBJECT PROPERTY RECONNAISSANCE

6.1 Methodology and Limiting Conditions

The Subject Property reconnaissance was conducted by Mr. Jorge Ramos, RSB Site Inspector, on May 3, 2024. The weather at the time of the Property visit was Cloudy, 70 Degree Fahrenheit.

The Subject Property reconnaissance consisted of visual and/or physical observations of the Subject Property and improvements, adjoining properties as viewed from the Subject Property boundaries, and the surrounding area based on visual observations made from adjacent public thorough-fares. Building exteriors were observed along the perimeter from the ground, unless described otherwise. Building interiors were observed as they were made safely accessible, unless described otherwise.

6.2 Subject Property Reconnaissance

6.2.1 Subject Property Reconnaissance

Observation	Yes	No
Hazardous Substance and Petroleum Products in Connection with Identified Uses		✔
Hazardous Substance and Petroleum Products in Connection with Unidentified Uses		✔
Drums and Containers of Unidentified Substance or Petroleum Products		✔
Aboveground and Underground Storage Tanks		✔
Strong, Pungent or Noxious Odors		✔
Pools of Liquids		✔
Electrical or Hydraulic Equipment likely to Contain Fluids	✔	
Heating and Cooling Source		✔
Interior Stains or Corrosion other than from Water		✔
Floor Drains, Sumps, Clarifiers and Oil/Water Separators		✔
Pits, Ponds and Lagoons		✔
Exterior Stained Soils or Pavement		✔
Stressed Vegetation		✔
Onsite Solid Waste Disposal or Unknown Fill	✔	
Wastewater		✔
Wells		✔
Septic Systems and Cesspools		✔

Electrical or Hydraulic Equipment likely to Contain Fluids

RSB observed one (1) pad-mounted transformer and four (4) pole-mounted transformers located at the subject property. There were no signs of leak observed near transformers. Based on the observed condition of the transformers, it is unlikely to consider them as an environmental concern.

Onsite Solid Waste Disposal or Unknown Fill

During the site reconnaissance, RSB observed solid waste in the form of containers, abandoned tires, abandoned furniture, wood pallets, and bottles on the property. No evidence of improper solid waste management or the improper disposal of hazardous substances or petroleum products was observed at the time of reconnaissance. RSB recommends that the waste tires and other scrap material be hauled off-site using a licensed hauler.

6.3 Surrounding Property Reconnaissance

6.3.1 Surrounding Property Reconnaissance

Observation	Yes	No
Hazardous Substance and Petroleum Products in Connection with Identified Uses		✔
Hazardous Substance and Petroleum Products in Connection with Unidentified Uses		✔
Drums and Containers of Unidentified Substance or Petroleum Products		✔
Aboveground and Underground Storage Tanks		✔
Strong, Pungent or Noxious Odors		✔
Pools of Liquids		✔
Electrical or Hydraulic Equipment likely to Contain Fluids		✔
Heating and Cooling Source		✔
Interior Stains or Corrosion other than from Water		✔
Floor Drains, Sumps, Clarifiers and Oil/Water Separators		✔
Pits, Ponds and Lagoons		✔
Exterior Stained Soils or Pavement		✔
Stressed Vegetation		✔
Onsite Solid Waste Disposal or Unknown Fill		✔
Wastewater		✔
Wells		✔
Septic Systems and Cesspools		✔

7.0 FINDINGS, CONCLUSION AND RECOMMENDATIONS

7.1 Findings and Conclusions

Findings and Conclusions
RSB has performed a Phase I ESA in general conformance with the scope and limitations of ASTM Standard E1527-21 for the Property located at 1305 East Mission Road, Fallbrook, San Diego County, California 92028, the Subject Property. Any exceptions to or deletions from this practice are described in Section 10.0 of this report. 1. This assessment has revealed no evidence of RECs in connection with the Subject Property. 2. This assessment has revealed no evidence of HRECs in connection with the Subject Property. 3. This assessment has revealed no evidence of CRECs in connection with the Subject Property. 4. This assessment has revealed no evidence of BERs in connection with the Subject Property. **De Minimis Environmental Conditions** • RSB did not identify *de minimis* environmental conditions in connection with the Subject Property.

7.2 Recommendations

Recommendations
Based on the conclusions, no further actions are recommended.

8.0 REFERENCES

- American Society for Testing and Materials, Standard Practice for Environmental Site Assessments: Phase I Environmental Site Assessment Process, ASTM Designation: E1527-21.
- Environmental Risk Information Services (ERIS), Database Report, dated April 29, 2024.
- Environmental Risk Information Services (ERIS), Physical Setting Report, dated April 25, 2024.
- Environmental Risk Information Services (ERIS), Fire Insurance Maps, dated April 25, 2024.
- Environmental Risk Information Services (ERIS), City Directory, dated April 29, 2024.
- US Environmental Protection Agency, Map of Radon Zones (www.epa.gov/radon/zonemap.htm)
- Federal Emergency. Management Agency, Federal Insurance Administration, National Flood Insurance Program, Flood Insurance Map, Community Panel Number 06073C0165G dated May 16, 2012.
- USGS - 7.5-Minute Topographic Quadrangle of Temecula, CA.
- San Diego County Assessor website: https://sdgis.sandag.org/

9.0 ASSUMPTIONS, LIMITATIONS AND EXCEPTIONS

9.1 Significant Assumptions

RSB assumes the Subject Property has been correctly identified by the User, designated representative of the User, Subject Property owner or operator, and/or the designated representative of the Subject Property owner or operator. RSB assumes that the User, designated representative of the User, Subject Property owner or operator, and/or the designated representative of the Subject Property owner or operator used good faith in answering questions about and providing information for the Subject Property.

RSB assumes the direction of groundwater is consistent with the contours depicted on the United States Geological Survey (USGS) topographic map covering the Subject Property, unless otherwise specified by actual well data for the Subject Property or properties in the area, or RSB's experience and knowledge of the area.

9.2 Limitations and Exceptions

The findings and conclusions contain all of the limitations inherent in these methodologies that are referred to in ASTM Standard E1527-21. Specific limitations and exceptions to this ESA are more specifically set forth below:

- RSB only accessed the accessible areas of the Subject Property.
- As per the E1527-21, a Significant data gap is defined as a data gap that affects the ability of the environmental professional to identify a recognized environmental condition. No significant data gaps were identified that would affect the ability of the environmental professional to identify recognized environmental conditions in connection with the Subject Property.
- The scope of work completed was designed solely to meet the needs of RSB's Client. RSB shall not be liable for any unintended usage of this report by another party. Additionally, based on the ASTM Standard Practice, the ESA is only valid if completed within 180 days of an acquisition or the transaction necessitating the ESA, unless updated in accordance with terms outlined within the Standard Practice.
- No ESA can wholly eliminate uncertainty regarding the potential for RECs in connection with a Subject Property. This ESA was designed to reduce but not eliminate uncertainty regarding the existence of such conditions in a manner that recognizes reasonable limits of time and cost. RSB has completed this ESA in accordance with generally accepted consulting practices, and makes no other warranties, either expressed or implied, as to the character and nature of such services or product.
- An ESA is intended to be a non-intrusive investigation and generally does not include sampling or testing of air, soil, water, or building materials. No destructive testing was completed and concealed areas, such as behind walls or within machinery, were not accessed.
- Information needed to complete the ESA is based on personal interviews, government records, published resources, and various historical documents. Accuracy and completeness of information varies among information sources and is often inaccurate or incomplete. An environmental professional is not required by the ASTM Standard Practice to verify independently the information provided but may rely on information provided unless the environmental professional has actual knowledge that certain information is incorrect or unless it is obvious that certain information is incorrect based on other information obtained by or otherwise actually known to the environmental professional.

- RSB shall have no on-going obligation to obtain and include information that was not reasonably ascertainable, practically reviewable, or provided to RSB in a reasonable timeframe to formulate an opinion and complete the assessment by the agreed upon due date.
- An ESA includes some information that may be relevant to regulatory compliance but is not intended and shall not be construed as a compliance audit and cannot be considered a verification of regulatory compliance. Depending on its past, present or future intended use, the Subject Property under review may or may not be subject to regulation and permitting under environmental and health and safety laws, such as, but not limited to, the Clean Air Act, the Clean Water Act, the Solid Waste Disposal Act, the Occupational Safety and Health Act, and other federal, state and local regulations. RSB assumes no responsibility or liability respecting regulatory permitting or compliance issues.

10.0 RELIANCE

All reports, both verbal and written, are for the benefit of Boulder Ridge Capital LLC and its successors and assigns. This report has no other purpose and may not be relied upon by any other person or entity without the written consent of RSB.

Boulder Ridge Capital LLC may distribute the report to other parties without limitation; however, it is acknowledged that the report provided to third parties is for informational purposes only. RSB will issue a reliance letter if requested.

Appendix A
Figures

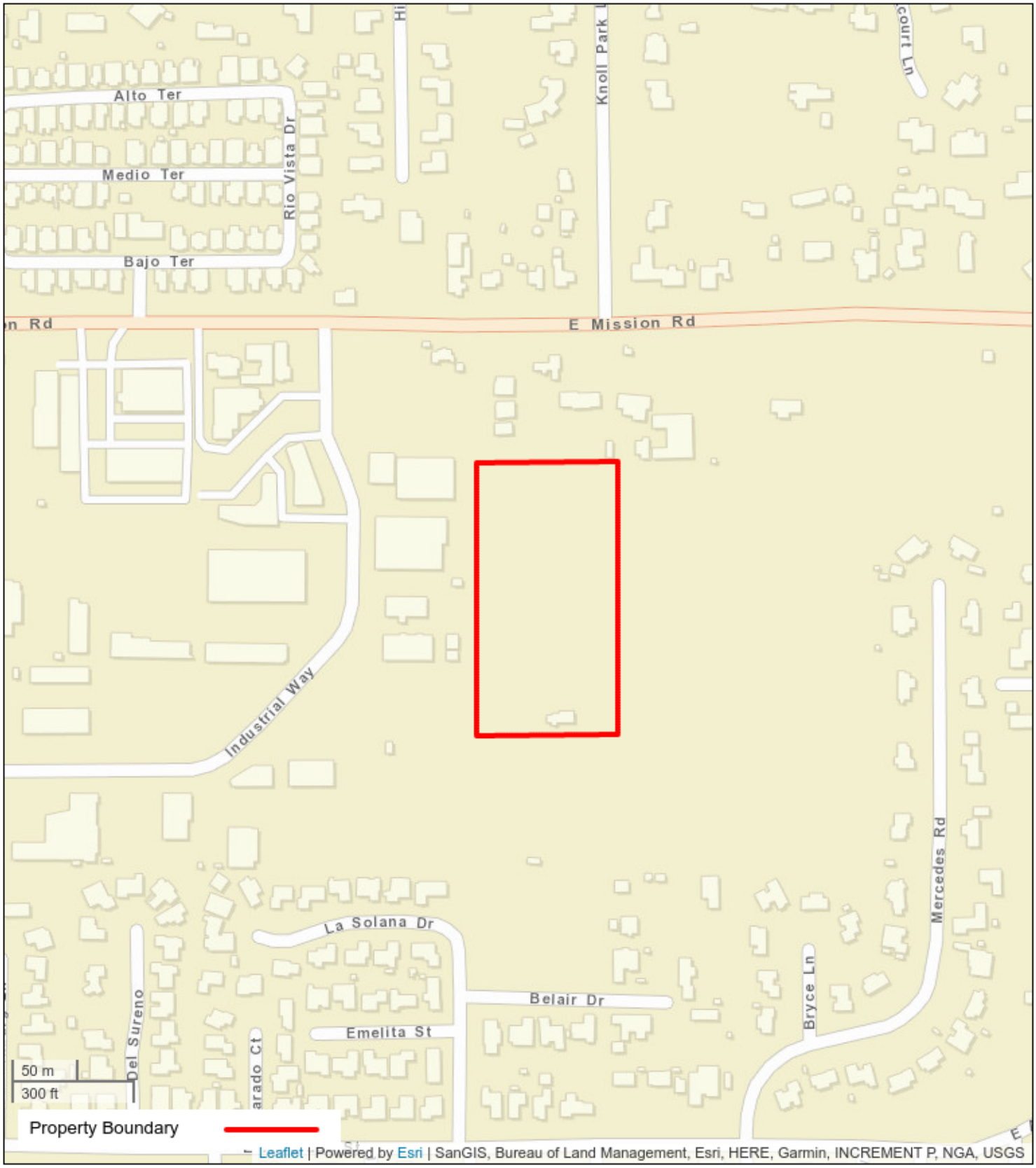

Figure 1: Property Location Map

1305 East Mission Road
Fallbrook, California 92028

RSB ENVIRONMENTAL

Figure 2: Site Map

1305 East Mission Road
Fallbrook, California 92028

RSB ENVIRONMENTAL

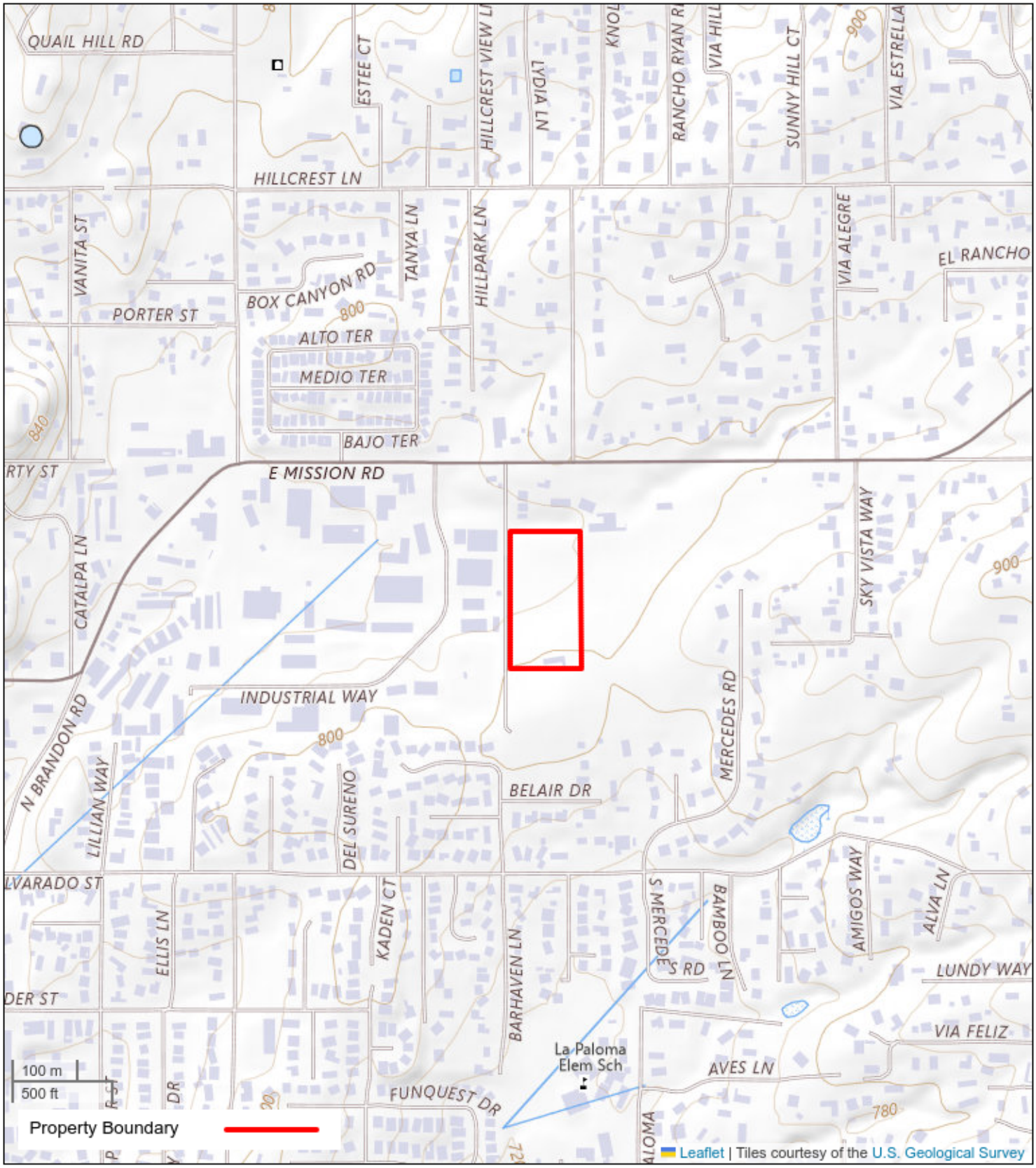

Figure 3: Topographic Map

1305 East Mission Road
Fallbrook, California 92028

RSB ENVIRONMENTAL

Appendix B
Property Photographs

1. Subject Property

2. View of Subject Property

3. View of Subject Property

4. View of Subject Property

5. View of Subject Property

6. View of Subject Property

7. View of Subject Property

8. View of Subject Property

9. View of Subject Property

10. View of Subject Property

11. View of Subject Property

12. View of Subject Property

13. View of Subject Property

14. View of Subject Property

15. View of Subject Property

16. View of Subject Property

17. View of Subject Property

18. View of Subject Property

19. View of Subject Property

20. View of Subject Property

21. View of Subject Property

22. View of Subject Property

23. View of Subject Property

24. View of Subject Property

25. View of Subject Property

26. View of Subject Property

27. View of Subject Property

28. View of Subject Property

29. Tire storage area

30. Empty drum

31. Pad-mounted transformer

32. Pole-mounted transformers

33. Abandoned furniture

34. Debris

35. Wooden pallets

36. Solid waste on site

37. Used tires on site

38. Solid waste on site



39. Construction debris on site

40. Ditch

41. North Adjoining Property

42. West Adjoining Property

Appendix C
Historical Research Documentation

FIRE INSURANCE MAPS

Project Property:	20240829_ESA_1305 E Mission Rd, Fallbrook, CA 92028 1305 E Mission Rd Fallbrook CA 92028
Project No:	20240829
Requested By:	RSB Environmental
Order No:	24042500413
Date Completed:	April 25, 2024

Please note that no information was found for your site or adjacent properties.

Environmental Risk Information Services
A division of Glacier Media Inc.
1.866.517.5204 | info@erisinfo.com | erisinfo.com

CITY DIRECTORY

Project Property:	*20240829_ESA_1305 E Mission Rd, Fallbrook, CA 92028* *1305 E Mission Rd* *Fallbrook,CA 92028*
Project No:	*20240829*
Requested By:	*RSB Environmental*
Order No:	*24042500413*
Date Completed:	*April 29, 2024*

Environmental Risk Information Services
A division of Glacier Media Inc.
1.866.517.5204 | info@erisinfo.com | erisinfo.com

April 29, 2024
RE: CITY DIRECTORY RESEARCH
1305 E Mission Rd
Fallbrook,CA 92028

Thank you for contacting ERIS for an City Directory Search for the site described above. Our staff has conducted a reverse listing City Directory search to determine prior occupants of the subject site and adjacent properties. We have provided the nearest addresses(s) when adjacent addresses are not listed. If we have searched a range of addresses, all addresses in that range found in the Directory are included.

Note: Reverse Listing Directories generally are focused on more highly developed areas. Newly developed areas may be covered in the more recent years, but the older directories will tend to cover only the "central" parts of the city. To complete the search, we have either utilized the ACPL, Library of Congress, State Archives, and/or a regional library or history center as well as multiple digitized directories. These do not claim to be a complete collection of all reverse listing city directories produced.

ERIS has made every effort to provide accurate and complete information but shall not be held liable for missing, incomplete or inaccurate information. To complete this search we used the general range(s) below to search for relevant findings. If you believe there are additional addresses or streets that require searching please contact us at 866-517-5204.

Search Criteria:
1200-1400 of E Mission Rd
Search Notes:

Search Results Summary

Date	Source	Comment
2022	DIGITAL BUSINESS DIRECTORY	
2020	DIGITAL BUSINESS DIRECTORY	
2016	DIGITAL BUSINESS DIRECTORY	
2012	DIGITAL BUSINESS DIRECTORY	
2008	DIGITAL BUSINESS DIRECTORY	
2003	DIGITAL BUSINESS DIRECTORY	
2001	HAINES	
1996	HAINES	
1991	HAINES	
1986	HAINES	
1980	HAINES	
1975	HAINES	
1970	HAINES	

2022 E MISSION RD

SOURCE: DIGITAL BUSINESS DIRECTORY

1211 **ROBERT MURPHY**...*RESIDENTIAL*
1223 **DRAZIL AUTO REPAIR**...*AUTOMOBILE REPAIRING & SERVICE*
1236 **CRUISE AMERICA MOTORHOME RNTLS**...*MOTOR HOMES-RENTING & LEASING*
1236 **QUALITY CLUTCH & TRANSMISSION**...*TRANSMISSIONS-AUTOMOBILE*
1238 **CYNTHIA SALAS**...*RESIDENTIAL*
1241 **LARRY G LUSHANKO LAW FIRM**...*ATTORNEYS*
1241 **LARRY LUSHANKO**...*RESIDENTIAL*
1260 **WALLACE DREW**...*RESIDENTIAL*
1295 **FREDRICK TERRIERE**...*RESIDENTIAL*
1315 **GLENN MEACHAM**...*RESIDENTIAL*
1331 **ANCHORED FINANCIAL RETIRE SVC**...*INDEPENDENT FINANCIAL ADVISERS*
1331 **KIM HESSELRODE**...*RESIDENTIAL*
1350 **JENARO RAMIREZ**...*RESIDENTIAL*
1358 **RUBEN RODRIGUEZ**...*RESIDENTIAL*
1397 **CARLOS RUIZ**...*RESIDENTIAL*
1397 **RUBEN MORENO**...*RESIDENTIAL*

2020 E MISSION RD

SOURCE: DIGITAL BUSINESS DIRECTORY

1211 **ROBERT MURPHY**...*RESIDENTIAL*
1223 **DRAZIL AUTO REPAIR**...*AUTOMOBILE REPAIRING & SERVICE*
1236 **CRUISE AMERICA MOTORHOME RNTLS**...*MOTOR HOMES-RENTING & LEASING*
1236 **QUALITY CLUTCH & TRANSMISSION**...*TRANSMISSIONS-AUTOMOBILE*
1238 **AMY MITCHELL**...*RESIDENTIAL*
1238 **CYNTHIA SALAS**...*RESIDENTIAL*
1241 **LARRY G LUSHANKO LAW FIRM**...*ATTORNEYS*
1241 **LARRY LUSHANKO**...*RESIDENTIAL*
1260 **MARY CARROLL**...*RESIDENTIAL*
1260 **WALLACE DREW**...*RESIDENTIAL*
1295 **FREDRICK TERRIERE**...*RESIDENTIAL*
1331 **ANCHORED FINANCIAL RETIRE SVC**...*INDEPENDENT FINANCIAL ADVISERS*
1331 **KIM HESSELRODE**...*RESIDENTIAL*
1358 **ALICIA AGUILAR**...*RESIDENTIAL*
1397 **CARLOS RUIZ**...*RESIDENTIAL*
1397 **RUBEN MORENO**...*RESIDENTIAL*
1397 **TERESA RAMIREZ**...*RESIDENTIAL*

2016 E MISSION RD

SOURCE: DIGITAL BUSINESS DIRECTORY

1223 **DRAZIL AUTO REPAIR**...*AUTOMOBILE REPAIRING & SERVICE*
1236 **CRUISE AMERICA MOTORHOME RNTLS**...*MOTOR HOMES-RENTING & LEASING*
1236 **QUALITY CLUTCH & TRANSMISSION**...*TRANSMISSIONS-AUTOMOBILE*
1236 **U-HAUL**...*MOVERS*
1238 **CYNTHIA SALAS**...*RESIDENTIAL*
1241 **LARRY G LUSHANKO LAW FIRM**...*ATTORNEYS*
1241 **LARRY LUSHANKO**...*RESIDENTIAL*
1260 **MARY CARROLL**...*RESIDENTIAL*
1260 **WALLACE DREW**...*RESIDENTIAL*
1295 **FREDRICK TERRIERE**...*RESIDENTIAL*
1315 **GLENN MEACHAM**...*RESIDENTIAL*
1331 **KIM HESSELRODE**...*RESIDENTIAL*
1397 **ALL SEASONS GROVE MGMT**...*BUSINESS MANAGEMENT CONSULTANTS*
1397 **CARLOS RUIZ**...*RESIDENTIAL*
1397 **RUBEN MORENO**...*RESIDENTIAL*
1397 **TERESA RAMIREZ**...*RESIDENTIAL*

2012 E MISSION RD

SOURCE: DIGITAL BUSINESS DIRECTORY

1211 **ROBERY MURPHY**...*RESIDENTIAL*
1223 **DRAZIL AUTO REPAIR**...*AUTOMOBILE REPAIRING & SERVICE*
1236 **CRUISE AMERICA MOTORHOME RNTLS**...*MOTOR HOMES-RENTING & LEASING*
1236 **QUALITY CLUTCH & TRANSMISSION**...*TRANSMISSIONS-AUTOMOBILE*
1236 **U-HAUL NEIGHBORHOOD DEALER**...*TRUCK RENTING & LEASING*
1260 **WALLACE DREW**...*RESIDENTIAL*
1295 **FRED TERRIERE**...*RESIDENTIAL*
1305 **EUGENE FIELD**...*RESIDENTIAL*
1305 **HARRY FIELD**...*RESIDENTIAL*
1305 **NEIL FIELD**...*RESIDENTIAL*
1307 **KARON CARTWRIGHT**...*RESIDENTIAL*
1307 **MICHAEL CARTWRIGHT**...*RESIDENTIAL*
1315 **GINA PELLAGRINO**...*RESIDENTIAL*
1315 **GLENN MEACHAM**...*RESIDENTIAL*
1315 **YOLANDA PELLEGRINO**...*RESIDENTIAL*
1331 **JESSICA PLAUTZ**...*RESIDENTIAL*
1331 **TED PLAUTZ**...*RESIDENTIAL*
1331 **THEODORE PLAUTZ**...*RESIDENTIAL*
1358 **AGUILAR NORBERTO**...*RESIDENTIAL*
1358 **ANALY VASQUEZ**...*RESIDENTIAL*
1358 **NORBERTO AGUILAR**...*RESIDENTIAL*
1358 **PASCUAL MATEO**...*RESIDENTIAL*
1397 **ALL SEASONS GROVE MGMT**...*BUSINESS MANAGEMENT CONSULTANTS*
1397 **ELENA CERVANTES**...*RESIDENTIAL*
1397 **ELENA RAMIREZ**...*RESIDENTIAL*
1397 **JUAN RAMIREZ**...*RESIDENTIAL*
1397 **OLYSETH RAMIREZ**...*RESIDENTIAL*
1397 **RUBEN MORENO**...*RESIDENTIAL*
1397 **TERESA RAMIREZ**...*RESIDENTIAL*

2008 E MISSION RD

SOURCE: DIGITAL BUSINESS DIRECTORY

1211 **ROBERT G MURPHY**...*RESIDENTIAL*
1223 **DRAZIL AUTO REPAIR**...*GENERAL AUTO REPAIR*
1223 **DRAZIL AUTO REPAIR**...*AUTOMOBILE REPAIRING & SERVICE*
1225 **DUSAN KOPUNIC**...*RESIDENTIAL*
1225 **KEVIN CROCKETT**...*RESIDENTIAL*
1236 **QUALITY CLUTCH & TRANSMISSION**...*AUTOMOBILE REPAIRING & SERVICE*
1236 **QUALITY CLUTCH & TRANSMISSION**...*AUTO TRANSM REPAIR*
1241 **MILLER IRRIGATION**...*IRRIGATION SYSTEMS & EQUIPMENT (WHOL)*
1241 **MILLER IRRIGATION**...*FARM & GARDEN MCHY*
1241 **MILLER IRRIGATION INC**...*WHOL IRRIGATION SUPPLIES*
1260 **WALLACE DREW**...*RESIDENTIAL*
1295 **FRED TERRIERE**...*RESIDENTIAL*
1305 **HARRY O FIELD**...*RESIDENTIAL*
1309 **ANTONIO RUIZ**...*RESIDENTIAL*
1309 **JUAN C RUIZ**...*RESIDENTIAL*
1319 **JAMES E YOUNG**...*RESIDENTIAL*
1358 **NORBERTO AGUILAR**...*RESIDENTIAL*
1397 **ALL SEASONS GROVE MGMT**...*MGMT CONSULTING*
1397 **ALL SEASONS GROVE MGMT**...*BUSINESS MANAGEMENT CONSULTANTS*
1397 **RAMIREZ FRUIT STAND & WATER**...*FRESH FRUITS & VEGS*
1397 **RAMIREZ FRUIT STAND & WATER**...*FRUITS & VEGETABLES-WHOLESALE*

2003 E MISSION RD

SOURCE: DIGITAL BUSINESS DIRECTORY

1211 **ROBERT G MURPHY**...*RESIDENTIAL*
1223 **DRAZIL AUTO REPAIR**...*ENGINE REPAIR*
1236 **QUALITY CLUTCH & TRANSMISSION**
1236 **U-HAUL CO**
1238 **GARTRELL CONSTRUCTION INC**
1241 **MILLER IRRIGATION**
1260 **WALLACE DREW**...*RESIDENTIAL*
1297 **KOURTNEY & CODY AYERS**...*RESIDENTIAL*
1305 **HARRY O FIELD**...*RESIDENTIAL*
1312 **EDWARD M GILLIS**...*RESIDENTIAL*
1397 **EXOTIC LIMES**

2001 E MISSION RD

SOURCE: HAINES

MISSION RD S

MISSION RD S — 92028 CONT

945 • WETZEL DAVID L DC 760-723-9512 7

X AVIATION RD W

1038 XXXX OO
1040 • ALAN MILLER CABINTS 760-723-9072
• MILLER ALAN CBNTS 760-723-9072
1042 • FALLBRK CMNTY PRJCT 760-728-7608 6
1075 • ANGEL SHP ANGEL SOC 760-728-6513 5
• DOMINOS PIZZA 760-728-1223
• FALLBRK ACADEMY OF DANCE 760-723-0258 0
• ROBIN'S HAIR COMPANY 760-728-6820 0
• SALSA MEXICAN FOOD 760-728-8006 6
• ULTRA FITNESS 760-723-3464
• VIDEO DEPOT 760-723-1065
1077 • K F C DINEIN OR CARRY OUT 760-728-1767 7
1079 • PAYLESS SHOESOURCE 760-723-4810
1081 • AUTOZONE 760-728-5974 0
1085 XXXX OO
1087 XXXX OO
1089 XXXX OO
1091 • WASH MUTUAL BANK 760-723-1178 9
1093 XXXX OO
1095 XXXX OO
1097 • BRANDNER LORI INSURANCE 760-728-8020 0
• STATE FARM INS AGNT 760-728-8020 0
1099 • GO WIRELESS 760-728-3499 9
• GO WIRELESS 760-731-0946 +1
1101 •PEARLMAN Jerome OO 0
• SAV ON DRUGS PHARMACY 760-723-5721 0
1103 • CREATIVE TOYS 760-728-5200 0
1105 • SUBWAY SANDWICHES&SALADS 760-728-9151 3
1107 • GEM TREE JEWELERS 760-723-1234 9
1111 • CUTS 2000 760-723-6166 2
• CUTS 2000 NAILS 760-451-0748 0
1113 • BACKSTAGE RECORDS 760-728-0922
1115 • BLOCKBUSTER VIDEO 760-728-7705 5
1117 XXXX OO
1119 • ALPINE PUBLISHING 760-728-3161 9
• MAIL BOXES ETC 760-728-7799
1120 •KNUDSON Jeanne OO 0
1121 XXXX OO
1123 • BASKIN ROBBINS 31 760-728-8831 0
1125 • SPORTS LOOK PIZZA 760-723-3543
1127 • MARLENES HALLMARK 760-723-1115 5
1131 • TACO BELL 760-723-2270
1133 • ALBERTSON'S FOOD&DRUG-FOOD CTS 760-723-8177 +1
1137 • CARLS JR RESTAURANT 760-723-3530
1139 •MORAN James OO +1
• TEMECULA VALLEY BANK 760-728-7880 0

X AMMUNITION RD

1207 • MISSN BARBER SHOP&DRY CLEANING 760-731-6447 7
1215 • FALLBRK SPORTS CARD 760-723-4155 3
• RAINBOW SIGN CO 760-728-9064
1221 • REYES ELECTRONICS 760-731-0457 +1
1223 • HERBS ETCWELLSPRING 760-728-1244 5
• WELLSPRINGHERBS ETC 760-728-1244 9
1227 • LOVIN' FRIENDS GROOMING 760-728-8647 0
1229 • VILLAGE BACKSMITH 760-728-0690 0
1235 • PIZZA HUT 760-728-5864
1247 • JAVA TIME 760-731-1159 5
•WINCH George OO 0
1285 • CHEVRON STATIONS 760-728-9669
• GREG'S CHEVRON STATION 760-728-9669 9
• MAIN STREET AUTO REPAIR 760-728-4888 0

X CLEMMENS LN W

1309 XXXX OO
1328 ..... BUILDING
• BAILEY MIKKI 760-731-0805 +1
• BRENLENE'S FINEST SHOES IMPORT 760-728-4027 +1
• CHO CHRISTINE 760-731-0758 +1
• CHUNG PAUL K 760-731-0993 +1
• DYNASTY 760-731-7667 +1
• FALLBRK MARKET PLACE 760-731-9946 +1
• HONG PETER 760-728-4961 +1
• KIM IN SUK 760-728-5185 +1
• KIM'S DISCOUNT STORE 760-728-5219 +1
• MARTINEZ FATIMA 760-451-9330 +1
• SOCCER CONNECTION 760-451-9227 +1
• SUN HURLEY 760-728-4910 +1
1328 .....
1331 • RITE AID EXPRESS PACKAGING SRV 760-728-6063 +1
1339 XXXX OO
1346 • BARGAINS ONLY 760-723-5930 0
1352 • FIESTA NUTRITION STORE 760-451-6711 +1
1356 • BRANSON TRAVEL 760-728-3131 +1
1360 • NATL CASH ADVANCE 760-731-0540 0
1364 • FAIRLANE CLEANERS 760-728-5207
1366 • HERITAGE BARBER SHOP 760-728-5412 0
1367 • FALLBRK FIRESTONE 760-723-1835
• FIRESTONE FALLBROOK 760-723-1835
1368 XXXX OO
1370 XXXX OO
1371 • CLUB PARADISE 760-731-0133 4
•GILMORE John OO 0
1372 XXXX OO
1374 • PRINT RITE 760-723-2141 5
1375 • TRITON ENTERPRISES 760-723-5558 9
1378 XXXX OO
1381 • JOE'S CAR STUDIO 760-728-3826 9
•ZOLCER Josef OO 0
1382 • ROBERTITOS MEXICAN FOOD 760-731-9336 7
1385 • DULING JOHN E DDS 760-728-9558 8
1404 • CAL FARM PRODUCE 760-731-7024 8
1408 • PINEDA INCOME TAX&IMMIGRATION 760-723-3961 9
• PINEDA INSURANCE 760-723-3964 9
1410 XXXX OO
1412 • D&L SHOES 760-723-4230
1414 • PERFECT NAILS 760-731-9898 +1
1418 • DONUT STOP THE 760-728-9156
1425 • FALLBRK COUNTY INN 760-728-1114 9
• FALLBRK INN 760-728-1114 9
1430 • WILD HAIR SALON 760-731-6696 +1
1432 • INTL ENZYMES INC 760-728-5205
1433 ..... VILLAGE APTS
ALVARADO Rutao 760-451-9529 +1
1 BELTRAN Sandra 760-723-8942 7
BRITOTORRES Monica 760-451-9533 +1
21 BUSTAMANTE Valeria 760-731-0879 0

MISSION RD S — 92028 CONT

GEBHARDT Shannon A 760-451-9274 +1
LITTAMONTECINS 760-731-1495 9
Aurelio
MENDOZA Gloria 760-451-1030 +1
OAKES April M 760-731-1202 9
12 OSEGUEDA Josefina 760-723-8267 7
9 PEREZ Mauricio Huerta 760-723-2587 0
10 PERULERO Leobardo 760-723-8061 9
• VILLAGE APARTMENTS 760-728-8340 9
• WILDWOOD RESTAURANT 760-731-0007 8
1433 .....
1434 • LINSCO PRIVATE LEDGER FNCL SRV 760-723-1151
• SOUTHWST BUSINESS FORMS 760-723-1050 6
• WARNER WAYNE&ASSOCIATES 760-723-1151
1442 • BOWMAN JOHN EA 760-728-1388 9
1444 • VILLAGE BARBER SHOP 760-728-7717 6
1446 XXXX OO
1448 • RED EYE SALOON 760-728-4881 5
1452 MARTINEZTINOCO Mario 760-723-5861 9
1456 • BOB'S SKIS 760-451-1079 0
1465 • JACK IN BOX RSTRNT 760-723-8565
X ALMOND
1501 • FORD AUTO CARE 760-731-5777 0
1502 • FALLBRK REALTY&INS 760-728-5261
• P S A REALTY&INSURANCE SERVS 760-731-0384 +1
• P S A RLTY&INS SRVC 760-728-5259
1504 XXXX OO
1506 • COAST COMPUTER 760-723-0299 +1
• U S A BUSINESS CTR 760-728-9238 4
1510 • VILLAGE MARKET&LQR 760-728-2844
1515 XXXX OO
1530 • TWO RIVERS REALTY 760-728-8323 5
1535 XXXX OO
1551 •LEFEVRE E OO 0
• MISSN MOTORS 760-728-2451
1557 • FALLBRK CERAMIC TILE SUPPLY 760-728-1953 9
•HAMPTON John OO 0
1561 •JOHNSON Vincent OO +1
X OHEARN RD
1581 • EL JARDIN MXCN REST 760-728-4556
•FEDORCHAK Joe OO 0
1588 • A G EDWARDS&SONS INC 760-731-7720 7
• BRUNTON J E ATTY 760-728-6755 4
• CENTURY 21 760-723-5000
• EDWARDS A G&SONS INC 760-731-7720 7
• FARMERS INS-MITCH WILLETT AGCY 760-723-9840 +1
• HARVEST BUILDERS INC 760-728-7080 9
• MANAGMT RESOURCE GROUP 760-731-6246 0
• NATIVE SUN 760-731-7165 0
• SCHIEFER MEDIA INC 760-451-1274 0
• TRACE MINERALS RESEARCH 760-723-6796 +1
1593 • ESTES KAREN TEAGUE INS 760-728-2202 0
• ESTES RAY&RAY INSURANCE SV INC 760-728-0631 0
• F B S COMPUTER SERVICES 760-731-6144 0
• FALLBRK BUSINESS SERVICES 760-731-6144 9
• FALLBRK MARTIAL ARTS ACADEMY 760-723-3323 0
• TEAGUE INSURANCE AGENCY INC 760-728-8391 0
• TREBLA CORP 760-728-0185 8
1595 • FALLBRK REAL ESTATE CO 760-728-3725 8
• GOOD REAL ESTATE OF SD COUNTY 760-728-3725 9
•PINAMONTI Albert OO 0
X LAURINE LN
X OLD STAGE RD
1602 • GRAND TRADITION 760-728-6466
MCDOUGAL Scott 760-728-8677 +1
1608 • FALLBROOKLODGE 760-723-1127 0
1615 • MORGAN STANLEY DEAN WITTER 760-723-1200 0
X PEPPER TREE LN
1625 • GARDEN CENTER CAFE 760-728-4147
• GARDEN CENTER CAFE 760-728-8547
1630 XXXX OO
1635 • BEST WSTRN FRNCSCN 760-728-6174
•CHANG Soon OO
• FALLBRK FRNCSCN INN 760-728-6174
• FRANCISCAN INN 760-728-6174
X ROCKY CREST RD
1651 XXXX OO
1654A CORNEJO Alejandra 760-728-6738
1654 HERNANDEZ Maximo V 760-731-9657
• M&M PACKING AVOCADO 760-723-4893
1660 XXXX OO
1665 XXXX OO
1667 ..... BUILDING
• AXELGAARD EXPRESS 760-728-3427
• AXELGAARD MANUFACTURING CO 760-723-7554
• BOGLE KATHLEEN CPA 760-723-4200
• CICCHILLO EDWARD P CPA 760-723-9842
• FROBOESE REALITY GROUP 760-723-7885
• GRAHAM STANLEY P ATTY 760-731-6458
• MEDICAL LABORATORY SERVICES 760-731-3334
• REMAX UNITED 760-731-2900
• RENAISSANCE COUNTERS&SUR 760-723-2516
• WILLIAMS LAWRENCE D ATTY 760-731-6453
1667 .....
1672 • DOMINICKS SANDWICHS 760-728-7911
• PAMPERED PETS 760-723-2332
1675 • FALLBRK COUNTRY ESCROW INC 760-723-5400
• MANE ATTRACTION 760-731-6262
• PACESETTER PERSONNEL 760-728-8363
1678 • UNION BANK 760-723-061
1680 • ROBERTS PHILIP C DDS 760-728-584
• RONCONE RONALD M DDS 760-728-580
• RONCONE TINOU T DDS MS 760-728-080
1819 XXXX OO
2141 • ABERLE CSTM AIRCRFT 760-723-17

1996 E MISSION RD

SOURCE: HAINES

MISSION RD S

MISSION RD S — 92028 CONT

1089 XXXX 00
1091 • GREAT WSTRN BK 723-1177 5
• GREAT WSTRN FNCL 731-6427 +6
1093 • BOBBY PIN BTY SPLY 728-2300 2
1095 • BON BONS FANCY 723-4992 +6
1099 • DR DAVES VCR REPAIR 723-9187 5
1101 • SAV ON DRUGS 723-5724 +6
1103 • VILLAGE CLEANERS 731-0785 4
1105 • SUBWAY SNDWCHS&SLD 728-9151 3
1107 • PETERSON KIP DMD 723-3535 2
• STEWART C DMD 723-3535
• STEWART EDWIN DMD 723-3535
1109 • CUTS 2000 BTY SPLY 723-6165 +6
1111 • CUTS 2000 723-6166 2
1113 • BACKSTAGE RECORDS 728-0922 9
1115 • BLOCKBUSTER VIDEO 728-7705 5
1117 XXXX 00
1119 • MAIL BOXES ETC 728-7799 0
• SECURITY SIGNL DVCE 723-5515 +6
• WESTRN UNION 728-7799 3
1120 XXXX 00
1121 • GEM TREE JEWELERS 723-1234 8
1123 • CHEERS 2 U 723-8739 1
1125 • SPORTS LOOK PIZZA 723-3543 1
1127 • MARLENES HALLMARK 723-1115 5
1131 • TACO BELL 723-2270 8
1133 • LUCKY FOOD CT 723-8177 2
• SAV ON PRESCRIPTION 723-8144 4
• WESTRN UNION TRNSFR 723-8177 5
1135 XXXX 00
1137 • CARLS JR RESTAURANT 723-3530
1139 • BOGLE KATHLEEN CPA 723-4200 5
• CAL COAST INS AGNCY 731-3211 4
• FIRST INTRST BANK 942-8045 +6
• FIRST INTRST BANK 723-0903 +6
• T R Y ENTERPRISES 728-6459 +6
1207 XXXX 00
1215 • CRAIGS UPHOLSTERY 723-3400 8
• FALLBRK SPORTS CARD 723-4155 3
• RAINBOW SIGN CO 728-9066
1221 • LOVIN FRIENDS GRMNG 728-8647 0
1223 • HERBS ETCETERA 728-1244 5
• WELLSPRING HERBS 728-1244 5
1227 • A ACTIVE CRPT CLNG 723-3000 2
• WARRENS USED APLNCS 723-3000 1
1229 XXXX 00
1235 • PIZZA HUT 728-5864 0
1247 • JAVA TIME 731-1159 5
1285 • CHEVRON STATION 728-9669
• GREGS CHEVRON 728-9669
1309 • MAIN STREET CAFE 728-8120 8
1328 • THRIFTY DRUG INFO 728-5488
• THRIFTY DRUG PHAR 728-6063
1331 ..... BUILDING
• BASKIN ROBBINS 31 728-8831 3
• CHECK CASHING CNTR 723-4111 8
• CHIEF AUTO PARTS 728-5974
• CONTRACT CARPET 723-8131 4
• COUNTRYSIDE TRAVEL 728-3131
• FALLBRK CHRISTN BK 723-0485
• FALLBRK SHORIN RYU 723-3890 +6
• FALLBRK TELECMNCTNS 723-4112 4
• HERITAGE BARBER SHP 728-5412 8
• J&D FUN CENTER 731-5280 3
• L S I ENTERPRISES 723-5811 3
• PASSPORT ACTN PHOTO 728-9350 8
• ROBINS HAIR COMPANY 728-6820 2
• SOUTHLAND MDCL SPLY 728-1141 4
• SOUTHLAND MDCL SPLY 728-5505 4
• VINCES ITALIAN REST 723-1221 8
• WESTRN UNION 723-4111 3
1331 .....
1339 XXXX 00
1346 XXXX 00
1352 • JEWELRY&REPAIR CNTR 723-3320 +6
1356 • FALLBRK FABRICS 728-5480
1360 XXXX 00
1364 • FAIRLANE CLEANERS 728-5207
1366 • BRANSONS TRAVEL 728-0444
1367 • FALLBRK FIRESTONE 723-1835
• FIRESTONE FALLBROOK 723-1835
1368 • VIDEO DOLLAR DAY 728-8808 0
1370 XXXX 00
1371 • CLUB PARADISE 731-0133 4
1372 XXXX 00
1374 • PRINT RITE 723-2141 5
1375 • FALLBRK ACDMY DANCE 723-1232 5
• FALLBRK SOAP CO 731-3192 5
1378 XXXX 00
1381 • JOES CAR STUDIO 728-3826 5
1382 XXXX 00
1385 • NORTH CO INVESTMNTS 728-8377
1404 XXXX 00
1408 • BLOCK H&R 723-1770 8
1410 XXXX 00
1412 • D&L SHOES 723-4230
1414 • NANAS KIDS 728-6067 5
1416 • RUPERTOS TACO SHOP 723-9353 2
1418 • DONUT STOP THE 728-9156
1430 • BARDEEN INS AGENCY 728-0833 1
• BARDEEN INS GRP 728-0833 1
1432 • CINDYS CINNAMON RLS 723-1121 0
• INTL ENZYMES INC 728-5205 0
1433 ..... FALLBRK VLG APTS
COMBS Raymond J 728-7963 +6
DOMINGO Pablo Juan 728-9552 +6
RODRIGUEZ Marie 728-8952
STAMPER Opal 723-1828 4
• VILLAGE INN MOTEL 728-6385
• VILLAGE INN REST 731-0007 5
1433 .....
1434 • LINSCO PRVT LDGR SV 723-1151 1
• SOUTHWST BUSNS FORM 723-1050 +6
• WARNER WAYNE 723-1151 0
1442 • PROTAX 728-1388 2
1444 • VILLAGE BARBER SHOP 728-7717 +6
1446 XXXX 00
1448 • RED EYE SALOON 728-4881 5
1452 MARTINEZ Tinoco M 723-5861 +6
1456 • B&G REAL ESTATE 728-8466 8
• ORANGEWOOD PRODUCE 728-9313 +6
1465 • JACK IN BOX RSTRNT 723-8565
1501 • PAINEWEBBER 723-0505 4
1502 • FALLBRK REALTY&INS 728-5261
• P S A RLTY&INS SRVC 728-5259
1504 CHIPP Carl Jr 723-7148 +6
1506 • U S A BUSINESS CTR 728-9238 4
1510 • VILLAGE MARKET&LQR 728-2844
1515 XXXX 00
1530 • TWO RIVERS REALTY 728-8323 5
1535 XXXX 00
1551 • MISSN MOTORS 728-2451 8
1557 • PETERS AUTO SALES 728-7312 5
1561 • A&R SERVICE CO 728-6136 4
• A&R SERVICE CO 729-1178 4
• R&A SERVICE CO 728-6136 2
1581 • EL JARDIN MXCN REST 728-4556 1
1588 • BROWN JOEL ASSOCTS 728-0265 4
• BRUNTON J E ATTY 728-6755 4
• CENTURY 21 HARRIMAN 723-5050 4
• JOEL BROWN ASSOCTS 728-0265 4
• SAMOA INC 723-4426 2
• TRADE WEST PBLSHNG 723-1880 +6
1593 • A 1 TV&APPLIANCES 728-2027 5
1595 • MOSTLY WINDOWS 728-4701 5
1602 • GRAND TRADITION 728-6466
1608 • TRAVELODGE FALLBRK 723-1127 2
1615 • DEAN WITTER INC 723-1200 2
• NORWEST MORTGAGE 723-0440 5
• PREST RICK T CD 723-1313 3
• WETZEL DAVID L DC 723-9512 3
1625 • GARDEN CENTER CAFE 728-4147 4
• GARDEN CENTER CAFE 728-8547 4

MISSION RD S — 92028 CONT

1630 XXXX 00
1635 • BEST WSTRN FRNCSCN 728-6174
• FALLBRK FRNCSCN INN 728-6174
1651 XXXX 00
1654 CORNEJO Lorenzo 728-6738 3
LARA Pedro 731-2379 4
• M&M PACKING AVOCADO 723-4893 5
1660 XXXX 00
1665 XXXX 00
1667 • EPISCOPAL CMNTY SRV 728-3816 5
• FALLBRK STUDY CNTR 731-2468 5
• NEW TESTAMENT BAPT 723-7263 +6
• PACESETTER PRSNL 728-5840 5
• R X RELIEF 723-1143 5
• SESSLIN BKKPG 728-5824 5
1672 • ALLSTATE INS AGENT 728-5722 0
• DOMINICKS SANDWICHS 728-7911
• FALLBRK GROOMING 728-8733 4
• GROOMING BY TIFFANY 631-2671 +6
• PAMPERED PETS 723-2332 5
• SHUR DANTE 728-5722 +6
1676 • FALLBRK CNTRY ESCRW 723-5400 9
• MANE ATTRACTION 731-6263 4
1678 • UNION BANK 723-0611 0
1680 • ROBERTS PHILIP DDS 728-5848
• ROBERTS PHILIP DDS 728-9695 5
• RONCONE R M DDS 728-5808
1819 XXXX 00
1924 XXXX 00
2141 • ABERLE CSTM AIRCRFT 723-1731
• AMER AIR MNTNC&SRV 728-5947 +6
• BANTZ C E MD 723-0231 5
• FALLBRK AIR SERV 728-1231
• FALLBRK TENNIS CLB 728-1100
• FALLBRK TENNIS CLUB 728-9837
LABELLE D 728-7101 4
2142 XXXX 00
2156 STONE Dean 723-5920 +6
STONE Luann 723-5920 +6
2162 LEMASTERS Laurie 728-4324 +6
2166 XXXX 00
2204 XXXX 00
2270 WEAVER Charlee 723-4509 5
2320 XXXX 00
2343 • PINEDA INSURANCE 723-3981 +6
2415 • CARTER Ruth 00 +6
ROJAS Maria M 728-2841 2
2603 XXXX 00
2612 • D&L EQUIPMENT CO 723-7534 9
2613 XXXX 00
2629 XXXX 00
2631 XXXX 00
2633 XXXX 00
2647 • FINWALL B 723-9767 1
NICOLAS M 723-0194 3
2651 XXXX 00
2655 XXXX 00
2668 WILLIAMS Leon W 723-9801
2673 XXXX 00
2675 XXXX 00
2676 • SMITH Donald 00 +6
2677 JIMINEZ Jesus 723-1489 +6
2679 XXXX 00
2691 • CABRERA Angelita 728-8273
2726 XXXX 00
2750 • RODRIGUEZ Jose 00 +6
2753 XXXX 00
2756 THOMAS Amy 731-6281 4
2762 • LAST STRAW 728-6482 2
• THEE LAST STRAW 728-6482 2
2809 • THOMAS ANTIQUES 728-5156
• THOMAS REALTY 728-5490
2853 XXXX 00
2855 XXXX 00
2926 XXXX 00
2940 XXXX 00
2963 • DIAMOND Genevieve 00 +6
3013 XXXX 00
3015 XXXX 00
3017 XXXX 00
3019 FIALA Richard R MD 728-1396
3059 • WETZEL Burt L 728-9581
3120 XXXX 00
3128 • GIBLER James 00 +6
3137 • ANTIQUITIES N LACE 723-9206 4
• COUNTRY ELEGANT ATQ 723-3417 1
• IVY HOUSE ANTIQUES 728-7038
• TIN BARN ANTIQUES 723-1609 4
3147 XXXX 00
3219 XXXX 00
3438 SUMMERS John M 728-8630
3539 XXXX 00
3547 XXXX 00
3549 ROBERDS Jewell 728-1092
• ROBERDS Robt 728-1092
3551 • BRESACKER Robt O 723-0464
3555 XXXX 00
3559 • AMICK Dewey E 728-7553
3562 • ROSUA Wm 728-6393
3624 XXXX 00
3642 MIERSCH Diane 728-1261
MIERSCH Eric 731-2519 +6
MIERSCH R Larry 731-2177 +6
MIERSCH Roy 728-1261
MIERSCH Roy T 728-3934 0
3701 STEWART Bob J 728-7346
3702 • HERNANDEZ M L 00 +6
3703 XXXX 00
3705 XXXX 00
3706 • ALMIRALL Karen 00 +6
3712 • PATTERSON Michael D 728-8464 1
3718 URIOSTEGUI Maria 728-3905 +6
3751 XXXX 00
3757 • CAPRINELLIS VILLAGE 728-3949 +6
• VALLEY FORT STK HSE 728-2818 +6
3766 XXXX 00
3768 XXXX 00
3808 • TULLER Bea 723-8271
• TULLER Bill 723-8271
3942 • ROOT Gerald J 728-1432 9
3946 • ROTH Louis C 728-4904
3950 • DAY William 00 +6
MERRITT P 728-1447 +6
4001 • ONEILL Christine 00 +6
4003 • VANHORN Anthony 00 +6
4006 • HENRY Wesley 00 +6
4016 XXXX 00
4019 • STANNARD Andrew 00 +6
4160 XXXX 00
4166 XXXX 00
4168 • ALDRICH John C 723-8778
4174 • GAST Stuart 00 +6
4365 • PLOTKIN Dorry 00 +6
4367 FRANCOCARLSEN Paula 728-8047 5
LABROUSSE Russell 723-9404 3
4369 XXXX 00
4370 • COOLEY Gregory R 723-9599 5
4431 MARTIN Cristobel 723-6571 +6
• R E I N S HRSMNSHP 731-9168 3
SCHEIDECKER Dotti 728-7335 9
4461 • KOCH Thomas W 728-1710 +6
• RUNNING K RANCH 728-4594 +6
4558 • GRIMSHAW David 00 +6
4571 • D B DRESSAGE RANCH 723-0789 8
• MURAVEZ Bud 728-5017
• MURAVEZ Diane 728-5017
4572 • LEFAY Yves 00 +6
4648 MYERS Laura J 728-2658
MYERS Melvyn E 728-2658
4658 • MILLER Raymond H 728-3179
4709 • SCOTT Eric 728-4709
4716 • CRAFT William 00 +6
4719 XXXX 00
4774 PAIGE Byron Col 728-1278
PAIGE Suzie 728-1278
4810 • WELLS Larry 00 +6
4812 • THOMPSON Bernard 00 +6

1991 E MISSION RD

SOURCE: HAINES

MISSION RD E 92028 CONT

RONKETTI Nick 728-2104 8
ROSE G M 728-5642 6
SALAS Christine 723-3609
SALAS Dennis 723-3609
SALDANA Socorro 723-5155 0
56 SEWELL N A 728-6398
65 SEWELL Pat 723-9613
SHELLEY A J 728-4413 5
73 SHIRLEY M E 728-6229
SMITH Jackie 728-2826
24 SMITH Pat 728-2826
SPANGLER Kathy 728-2899 0
SURATT Rosario 723-1643 0
TAYLOR Harold 723-8750
TAYLOR Lucy 723-8750
THOMPSON Vernie L 728-1603 8
★TURNAGAIN ARMS APTS 728-9864
VONDUERING Deborah 723-7304 0
WILLIAMS A G 723-2868 9

920
921 AYALA Armando 728-0300
925 XXXX 00
927 XXXX 00
931 XXXX 00
950 XXXX 00
985 ★MCDANIEL FRUIT CO 728-8438
990 ★DE LUZ HGT MUNI WTR 728-8491 0
★FALLBRK PBLC UTLTY 728-1125
999 XXXX 00
1005 ★CIRCLE K CORP 723-3851 +1
1011 ★FALLBRK TRACTOR&EQP 728-2258
★GRAVELY TRACTOR SLS 728-2258
1019 XXXX 00
1043 ★L&M FERTILIZER CO 728-1400
1111 ★AICHLE STEVEN W DVM 728-5771
★AVOCADO ANIMAL HOSP 728-5771
1115 ★FALLBRK ANML LODGE 728-0892
1119 ★HYDRO SEAL COATING 723-8992 +1
1120 CRESTVW ESTS MBL HM
ARMESON Frank 723-0312 9
BENNETT Elliot W 723-0423 9
BOYD G 728-8901 6
BOYER A L 728-1701 8
BRODERICK P 728-8652
48 BROWN Marguerite 728-7619
48 BROWN Paul B 728-7619
105 BYRON G M 728-9631
CALINSKY Fred 728-0076 0
CALINSKY Vera 728-0076
CASTEEL Gertrude 728-1900 5
40 CLEMMENS M F 728-1449
45 COATES L H 728-4816
41 COOPER A 723-9516
65 ★CRESTVW ESTS MBL HM 728-2962
13 CRONN E B 723-8584
1 DIENER L W 728-1631
98 DREHER Jeanette E 728-7443
ESSLEMONT Geo 728-8065 6
75 FARR Chas 728-2239
75 FARR Irene 728-2239
FIGLO John J 728-0252 3
FRANCIS Lulija 728-2975 8
23 GERRY Francis B DR 728-7251
82 GREEN Gertrude A 728-7730
32 GUISINGER Harley 723-9073
HAIN Amelia 728-2684 4
HARPER Dell 723-2276
HARPER Fred 723-2276
HEDRICK Earl 723-9205
HEDRICK Lula 723-9205
HELME Evelyn 723-0106
HELME Monte 723-0106
92 HOOVER William 728-7270
HOWELL M L 728-4247 6
58 JERNBERG G M 728-6120
JOHNSON Evelyn 728-9071
JOHNSON Peter 728-9071
JUNGENBERG W G 728-6860 9
KOPP Mary Ann 728-6850 0
LAWRY J E 723-9035
LAWRY R E 723-9035
LINTNER Arthur C 728-3269 9
LOWDEN Richard 728-0630 9
LOWE E C 728-2962
LOWE Ruth A 728-2962
MANZANARES Joseph 723-7425 0
52 MASTERSON Doris L 723-8615
33 MCANN Jas Lee Cdr 728-0382
MCCAFFERTY Mildred 728-4662
68 MCDONALD Morse 728-8009
11 MCELYEA B E 728-8948
53 MCLEAN Donald P 728-7798
57 MILLER Arthur H 728-0921
MILLER N 728-5641 +1
85 MONIOT Raymond E 728-7281
13 MURPHY Chas S 728-1282
OUTLAW O W 728-9082 6
PAIGE Frances L 728-1217
PEPPERELL Betty 723-8207
PEPPERELL Pete 723-8207
POPP John 728-1334 5
POWERS Raymond J 723-8706 6
REEVES Mary B 723-1349
REEVES Milton P 723-1349
36 RICHARDSON R K 728-6774
RIOS Elvira M 728-2817 +1
RIVERS Donald J 728-7964
RIVERS Mary 728-7964
ROCKE Elizabeth 728-3944 0
ROLES Ray L 723-2247 9
SCOTT Donna 723-1377 0
SCOTT George 723-1377
SEDERHOLM Lillian F 723-9556 8
47 SIBERT Geo C Mrs 728-9329
93 SKELTON Oscar 728-5436
37 SNEDAKER R E 728-6457
10 STEINBERG Ellenor H 723-9564
STOCKTON Nina 728-5508 +1
TAYLOR John B 728-1454 9
TUNGSETH Rose 728-3218 8
100 VAUGHN Keith 723-0149
WALLIS W J Sr 728-1203
WALSH Glenn F 723-0660
WALSH Marilyn F 723-0660 8
WARNER L M 728-0479
96 WELSH Michael F 728-9679
31 WETZEL Lyle C 728-6316
WHITCOMB A 728-3785 0
WHITTAKER Lena 723-1662
WHITTAKER Wm J 723-1662
WILKINSON Herbert 728-7337
WILKINSON Rose 728-7337
WINFREY Chester S 723-4512 0
26 WOODRUM Grace M 728-6801
19 ZAVERUKA Alice V 728-9218

1120
1123 ★PALM ENTERPRISES 723-1230 0
★SHEINBAUM I CO INC 723-1230 0
1127 ★FALLBRK AUTO BODY 728-2997
1131 ★AUTO DESIGN CONCEPT 723-5422
1133 ★KURTS CUSTOM UPHL 728-0983
1135 ★TURANO NICK UPHOLST 728-8795 5
1139 ★BUGGSY STURTEVANT 728-4381 8
1141 ★FALLBRK SD UN AGNCY 728-6768 0
1143 JAN Art 723-8378 8
1145 ★LABROT WAYNE CBNTRY 723-0928 9
1147 ★HERITAGE POOL TBLS 723-1155
1149 ★TOMICK POOL SERVICE 728-4062
1151 ★C&J PRECISION PRODS 728-1707 3
1153 XXXX 00
1155 ★KEMA 728-4258
1157 ★TEAM MECHANICAL 728-2213 0
1159 XXXX 00
1163 ★TIERRA DEL VERDE 728-9660 8
1167 ★FALLBRK AG PRO 723-1541 4
1169 ★TRADES&TRAVEL 728-5273 0
★TRADES&TRAVEL 723-3415 0

MISSION RD E 92028 CONT

★VACATIONS UNLIMITED 723-3415 0
★VACATIONS UNLIMITED 728-5273 0
1171 ★RAINBOW PLMBG&RPR 728-4551 9
1173 ★PABCO 723-2115 9
1175 ★TORREON 723-9700 +1
1177 ★PHILLIPS&MCCONNELL 728-0613 5
1179 ★CHEZ CHERIES BTY SL 728-1071
1181 ★US AGRI SOIL CNSVTN 728-1332
1183 ★JUNIOR INC 728-5055 8
★VERDICT PUBLICATION 728-5856
1185 ★HOMELIFE HOUSEKEEPG 728-0906 8
★VERDICT PUBLICATNS 728-5856 +1
1187 XXXX 00
1189 XXXX 00
1191 ★TIBOR CSTM CBNT SHP 728-6195
1201 ★INDEX MUTUAL ASSN 728-2180 4
1211 MURPHY Robert G 728-7245 6
1220 XXXX 00
1223 ★DRAZIL AUTO REPAIR 728-0474
1225 XXXX 00
1236 ★EAST MISSN AUTO BDY 728-3716 8
1238 ★MONTHEI MECHNCL INC 723-5436 5
1241 ★MILLER IRRIGATION 728-5556
1249 XXXX 00
1260 DREW Wallace 728-2603
1261 XXXX 00
1295 GIBBS Dale L 728-1056
1297 MCDOLE Chuck 728-5666
MCDOLE Kim 728-5666
1298 SEEHAVER Paul 726-0495 +1
1301 XXXX 00
1306 FIELD Harry O 728-7928
1309 SORENSEN T 728-6228 +1
1312 GILLIS Edw M 728-8721
1319 XXXX 00
1322 XXXX 00
1324 XXXX 00
1330 XXXX 00
1331 KASA Andrew 728-9049
KASA Karen 728-9049
KASA Karen L 723-0516 +1
1350 KERR Kristi 723-9482 0
KERR Roy 723-9482
MCLEOD Cliff 723-2664 +1
1358 ★ROBERTSHAW CNTL CO 728-6141
1375 ★EXOTIC LIMES 728-1722 0
1397 XXXX 00
1402 HAYHURST Floyd E 723-3343 9
1404 XXXX 00
1406 XXXX 00
1408 XXXX 00
1410 DIAZ Anarbol Chavez 723-7595 0
1412 DICKINSON David K 723-0473 0
1420 ELLIS Shanty 728-4382
ELLIS Tom 728-4382
1422 XXXX 00
1424 REINHARDT John 723-3994 +1
REINHARDT John 728-0363 +1
REINHARDT Stephanie 723-3994 +1
REINHARDT Stephanie 728-0363 +1
1426 SHAFER Judy 723-9130
SHAFER Ralph 723-9130
1434 XXXX 00
1465 FIELDS Barbara 728-5411
FIELDS James 728-5411
1509 OCZKOWSKI Theo J 728-9137
1512 XXXX 00
1516 XXXX 00
1518 XXXX 00
1520 PRESTON D M 728-8134
1525 XXXX 00
1531 CANTRELL Dennis CWO 728-2544
1550 FRANKLIN Cathy 723-7535
FRANKLIN Rick 723-7535
1556 XXXX 00
1561 MOSSHOLDER Rose 728-6052
1564 XXXX 00
1565 MATHIEU James N 728-5766 +1
MATHIEU Roger 723-9811
MATHIEU Yvette 723-9811
1571 GLICK Robt E 728-9343
1573 XXXX 00
1597 XXXX 00
1605 ASHER R F 728-9206
1611 LEONARD Robt K 728-5182
1615 CROUCH John 723-9698
1617 XXXX 00
1621 XXXX 00
1622 ★A D J APPLIANCE RPR 723-9090
★A D J BOOKKEEPING 723-9091
DEJONG Arnold 723-0975
1635 SAINDON Carol 728-2200
SAINDON Richard 728-2200
1636 SIEGLER Paul Rev 728-5449 3
★ST STEPHEN LUTH SCH 728-6814
1652 LIERMANN M G 728-7805
1660 ★BONNER MILA RL EST 723-5827 +1
★REAL ESTATE MKT 728-5878 2
★SOUTHRN WINGS INC 723-8285
1708 GUTIERREZ Victor M 723-7841 +1
SPERRY C 728-4171 8
1728 MCFARLANE Paul 728-0864
1732 PATCH Bradley 723-3521 +1
1734 LOCKHART Jimmie 723-8262
1750 SHERMAN Dean 723-7191 0
1756 JENKINS Chester 728-1330
JENKINS Clarice 728-1330
1761 ★NICKERSON S NURSERY 728-8379
1820 OLDS Robert M 728-5498 +1
1837 SANCHEZ Isidro C 728-1465 +1
1865 LACKEY Robert 723-5793 0
★LACKEY ROBT CONSTR 728-5591
1881 XXXX 00
1921 RATNAVIRA Gamini 723-9256
RATNAVIRA Kathy 723-9256 9
★RATNAVIRA WILDLIFE 723-9256
1923 MOOZELESKI Chas 723-1483 5
1924 STEWART Eldon 728-0749 +1
STEWART Teresa 728-0749 +1
1926 STRIKWERD Derk 728-9634
STRIKWERD Virginia 728-9634
★VALVES INTERNATL 728-9552 5
1933 TURBYFILL Howard R 723-8558 2
1944 SCHREYER Virginia L 728-4932 +1
1948 ROWDEN Barbara 723-8130
ROWDEN James 723-8130
1951 PEREZ Ruben 728-2532
2015 XXXX 00
2020 XXXX 00
2023 BROESKE Arthur J 728-3768
2034 ★COUNTRY TIMBER HMS 723-1999 8
MCBRADY Jell 723-1999 8
2035 MUNDELL Kelly 723-4173
MUNDELL Mike 723-4173
MUNDELL Richard R 723-3190
MUNDELL Sean 723-4173
2037 RITTER Ronald A 723-8715 8
2041 KEMB J 728-6417 +1
2054 LINK Jill 723-3218
LINK Robert 723-3218
2056 XXXX 00
2068 GOUDY J A 723-0688
GOUDY J W 723-0688 9
2105 XXXX 00
2137 PONDER Arno L 723-2798 9
2150 XXXX 00
2158 XXXX 00
2160 BRAIN Ella M 723-8639 5
JORDAN Robt 723-8639 5
MILLER Mellie 728-1527 5
2166 MARTIN Kenneth V 728-2124
2174 FOTION D K 728-3628
JOHNSON Alan 728-2588
JOHNSON Lorene 728-2588
2204 HAYWARD Bob 723-4045 +1
HAYWARD Carol 723-4045 +1
★HAYWARD SPAS 728-2743 +1

1986 E MISSION RD

SOURCE: HAINES

SAN DIEGO N.

MISSION RD E 92028 CONT

GRAVELY TRACTOR SLS 728-2258
1019 XXXX 00
1043 L&M FERTILIZER CO 728-1400
L&M FERTILIZER INC 945-1688 +6
1111 AICHLE STEVEN W DVM 728-5771
AVOCADO ANIMAL HOSP 728-5771
NEWMAN PAUL DVM 728-5771 +6
1115 FALLBRK ANML LODGE 728-0892 9
1119 JAWZ INC 728-8380 2
1120 CRESTVW ESTS MBL HM
77 ACKLES GERALD W 728-7098
3 ADAMS ERNEST J 728-6223
63 ANDREWS W O 728-2171 8
4 BLACK CARROL O 728-5790 0
BOYD G 728-8901 +6
BRODERICK P 728-8652
48 BROWN MARGUERITE 728-7619
48 BROWN PAUL B 728-7619
105 BYRON M B 728-9631 7
CASTEEL GERTRUDE 728-1900 5
CHASE RUSSELL L 728-0780 4
40 CLEMMENS M F 728-1449
45 COATES L H 728-4816
87 COLE EARLE R 728-2663
COLLINS JAS L 728-3126 5
41 COOPER A 723-9516 1
COREY SHERMAN A 728-4871 +6
76 CRAMER CLYDE F 728-7656
74 CRESS MAC G 728-8626
65 CRESTVW ESTS MBL HM 728-2962
28 CROCKER ALVIN LTCOL 728-6867
13 CRONN E B 723-8584 1
04 DELLINGER KENNETH 728-9013
1 DIENER L W 728-1631
DORMAN D L 728-1305 3
98 DREHER JEANETTE E 728-7443
69 DURHAM BILL 723-0974 1
43 EARLY J S 728-3785 0
12 ENIGENBURG HARRY 728-8247
ENIGENBURG K 728-8247
ESSLEMONT GEO 728-8065 +6
75 FARR CHAS 728-2239
75 FARR IRENE 728-2239
FIGLO JOHN J 728-0252 3
23 GERRY FRANCIS B DR 728-7251
82 GREEN GERTRUDE A 728-7730 1
32 GUISINGER HARLEY 723-9073 1
HAIN AMELIA 728-2684 4
HEDRICK EARL 723-9205 2
HEDRICK LULA 723-9205
HELME EVELYN 723-0106
HELME MONTE 723-0106 3
64 HENRY FRANK R 723-1120 0
15 HINES B B 728-8555 1
92 HOOVER WILLIAM 728-7270 9
HORN LILA 728-4246 2
HOWELL M L 728-4247 +6
5 HURTT M 728-3940 9
58 JERNBERG G M 728-6120 1
JOHNSON EVELYN 728-9071 2
JOHNSON PETER 728-9071
KENTIS J B 728-2916 2
50 KLATTE E G 728-2810
70 KOPP MARY A 728-6850 9
LAWRY R E 723-9035 5
83 LEWIS JOE L 728-9786
LOWE E C 728-2962
LOWE RUTH A 728-2962 4
LUMBY R M 728-2474
52 MASTERSON DORIS L 723-8615 0
33 MCANN JAS LEE CDR 728-0382 7
49 MCBRIDE W R 728-7161
78 MCCAFFERTY WM 728-4662
10 MCCOY M 728-4055 1
68 MCDONALD MORSE 728-8009
11 MCELYEA B E 728-8948
53 MCLEAN DONALD P 728-7798
57 MILLER ARTHUR H 728-0921 9
85 MONIOT RAYMOND E 728-7281 8
MOORE CURLEY C C 728-6804 5
13 MURPHY CHAS S 728-1282
OUTLAW O W 728-9082 +6
34 PAIGE H R 728-1217 8
PEPPERELL BETTY 723-8207 4
PEPPERELL PETE 723-8207
PING H D 728-6300 5
POPP JOHN 728-1334 5
27 POTTER JACK T 728-9481
POWERS RAYMOND J 723-8706 +6
REEVES MARY B 723-1349 2
REEVES MILTON P 723-1349
36 RICHARDSON R K 728-6774 8
24 ROBERSON MARY J 728-7328
95 ROBERTS FRANK M 728-2094
47 SIBERT GEO C MRS 728-9329
93 SKELTON OSCAR 728-5436 8
SMITH LOUIS A 728-2269 1
37 SNEDAKER R E 728-6457
102 SOLSO A 728-7566
10 STEINBERG E H 723-9564 0
43 SWAN ICEL M 728-6732
72 TRUESDELL ROY W 728-6518
30 VAAGE HENRY R 728-8156 8
100 VAUGHN KEITH 723-0149 0
WALLIS W J SR 728-1203 0
WARNER L M 728-0479 9
80 WATKINS CLYDE M 728-7216
96 WELSH MICHAEL F 728-9679 7
31 WETZEL LYLE C 728-6316
38 WHITING JOHN B 728-6777
WHITTAKER LENA 723-1662 2
WHITTAKER WM J 723-1662
WILKINSON HERBERT 728-7337 5
WILKINSON ROSE 728-7337
26 WOODRUM GRACE M 728-6801
19 ZAVERUKA MATHEW J 728-9218

1120
1123 R&W PRECISION MOLDG 723-1141 0
1127 FALLBRK AUTO BODY 728-2997
1131 THE NEW R&R WOOD 728-4533 0
1133 BUGGSY STURTVNT FLY 728-4381
KURTS CUSTOM UPHL 728-0983
1135 TURANO NICK UPHOLST 728-8795 5
1141 XXXX 00
1143 XXXX 00
1145 XXXX 00
1147 HERITAGE POOL TBLS 723-1155 0
1149 TOMICK POOL SERVICE 728-4062
1151 C&J RACING FRAMES 728-1707 3
1153 XXXX 00
1155 KEMA 728-4258
1157 RANCHO ELECTRIC 728-3906 +6
1163 XXXX 00
1167 FALLBRK AG PRO 723-1541 4
1171 SEQUOIA INS CO 723-8872 5
1175 NORTH CO MVG&STRG 728-6483 +6
1175½ MARKS BERNARD H 723-0489 +6
1177 PHILLIPS M CABINETS 728-0613 5
1179 CHEZ CHERIES BTY SL 728-1071 7
1181 US AGRI SOIL CNSRV 728-1332 9
1183 VERDICT PUBLICATION 728-5856 0
1187 XXXX 00
1189 FALLBRK SR CTZN INF 728-4498 8
1191 TIBOR CABINET SHOP 728-6195 0
1201 INDEX MUTUAL ASSN 728-2180 4
1211 MURPHY ROBERT G 728-7245 +6
1220 XXXX 00
1223 DRAZIL AUTO REPAIR 728-0474 0
RIOS HERLINDA M 723-9664 1
1225 XXXX 00
1236 XXXX 00
1238 LIAN DEBRA 723-8817 +6
MONTHEI M E 723-8368 1
MONTHEI MECHNCL INC 723-5436 5
1241 MILLER IRRIGATION 728-5556 1

MISSION RD E 92028 CONT

1249 XXXX 00
1260 DREW WALLACE 728-2603
1261 XXXX 00
1295 GIBBS DALE L 728-1056
1297 NEAL MICHAEL A 728-0378 5
1298 GUTHERY CORTNEY 723-1495
GUTHERY DEBI 723-1495 5
1301 LACKEY G L 728-4677
1305 FIELD HARRY O 728-7928
1309 WILLIAMS ELIZABETH 723-0676 4
WILLIAMS THOMAS 723-0676
1310 ADAM MARK J 723-7499 5
1312 GILLIS EDW M 728-8721
1319 SCHOMMER LEO 728-1768 1
1322 HAIR D SCISSIONS 741-3256 3
1324 XXXX 00
1330 ALPHA BETA CO 741-5062 0
1331 XXXX 00
1350 XXXX 00
1358 GLENN TOM 728-3731 0
1375 ROBERTSHAW CNTL CO 728-6141
1402 XXXX 00
1405 RAMIREZ JUAN 728-1722 5
1406 BRISENO SALVADOR 723-1845 0
1408 ESPARSA CATALINA 723-0173 1
1410 AYALA JORGE 728-1220 4
1412 JUDD ROBT A 723-8259 3
1420 ELLIS TOM 728-4382
1422 BOLTON LAUREN D 728-7055
1424 BUFORD L W 728-9268 0
1426 SHAFER JUDY 723-9130 5
SHAFER RALPH 723-9130
1434 XXXX 00
1465 MENARD ERNEST R 728-7441
1509 OCZKOWSKI THEO J 728-9137
1512 XXXX 00
1516 XXXX 00
1518 XXXX 00
1520 PRESTON D M 728-8134 7
1525 NAVARRO ARMANDO 728-3290 9
NAVARRO YOLANDA 728-3290
1531 CANTRELL DENNIS CWO 728-2544
1550 BERGER GARY 728-9033
1556 DELATORRE GABINO 723-1569 +6
DELATORRE VICTORIA 723-1569 +6
1561 MOSSHOLDER J LYNN 728-6052
MOSSHOLDER ROSE 728-6052
1564 KERR N 728-9178 5
POSTON A 728-9178 5
1565 MATHIEU ROGER 723-9811 +6
MATHIEU YVETTE 723-9811 +6
1571 GLICK ROBT E 728-9343 8
1573 XXXX 00
1597 XXXX 00
1605 ASHER R F 728-9206
1611 LEONARD ROBT K 728-5182
1615 CROUCH JOHN 723-9698 0
1621 XXXX 00
1622 A D J APPLIANCE RPR 723-9090 1
A D J BOOKKEEPING 723-9091 1
DEJONG ARNOLD 723-0975 0
1635 SAINDON CAROL 728-2200
SAINDON RICHARD 728-2200 3
1636 SIEGLER PAUL REV 728-5449 3
ST STEPHEN LUTH CH 728-6814 0
1652 LIERMANN HARRY W 728-7805
LIERMANN MARGARET 728-7805
1660 REAL ESTATE MKT 728-5878 2
1708 SPERRY M 728-5618 3
THOMKINS LINDA 728-3705 5
1728 MCFARLANE PAUL 728-0864 7
1732 COLGAN LARRY 728-8510 +6
1734 LOCKHART JIMMIE 723-8262 1
1750 HOLM PAUL 723-0347 +6
1756 JENKINS CHESTER 728-1330
JENKINS CLARICE 728-1330
1761 NICKERSON S NURSERY 728-8379
1820 XXXX 00
1837 XXXX 00
1865 LACKEY ROBT L 728-5591 0
1881 XXXX 00
1921 XXXX 00
1923 MOOZELESKI CHAS 723-1483 5
1924 BUNDERLE BRAD 728-6036 4
1926 STRIKWERD DERK 728-9634
STRIKWERD VIRGINIA 728-9634
VALVES INTERNATL 728-9552 5
1933 TURBYFILL HOWARD R 723-8558 2
1944 XXXX 00
1948 HALE LARRY K 728-9066
1951 PEREZ RUBEN 728-2532
2015 JUDD CHAS 728-6922
2020 DUPURS LEONARD G 728-6372 5
2023 BROESKE ARTHUR J 728-3768 9
2035 MUNDELL KELLY 723-4173 +6
MUNDELL MIKE 723-4173 +6
MUNDELL RICHARD R 728-3190 9
MUNDELL SEAN 723-4173 +6
2041 XXXX 00
2054 JENNINGS RICHARD D 723-1655 2
2056 XXXX 00
2060 NELSON LAWRENCE G 728-9178
2068 SCHMID JOHN E 728-1525
SCHMID JONELLE 728-6509 +6
SCHMID PATTI 728-1525
2105 XXXX 00
2137 HEUCK ARTHUR 728-6837 8
2150 XXXX 00
2158 XXXX 00
2160 BRAIN ELLA M 723-8639 5
JORDAN ROBT 723-8639 5
MILLER TRACY L 728-1527 5
2166 MARTIN KENNETH V 728-2124
2174 FOTION D K 728-3628 9
JOHNSON ALAN 728-2588
JOHNSON LORENE 728-2588 0
2204 XXXX 00
2225 XXXX 00
2234 GOOD INEZ 728-4422 0
LEE INEZ 728-4422 0
2260 LANCASTER JAS J 723-8586 0
2306 PALMER LOUISE L 723-9555 1
PALMER PIERRE S 723-9555
2363 XXXX 00
2415 GILLETTE LOUIS F 728-1819 1
2419 COOPER MADISON 728-9023 8
SUAREZ MANUEL L 728-5943 4
2431 CORY JAMES A 728-1437 3
2456 ROWE W K 728-4902
2460 XXXX 00
2461 XXXX 00
2464 CRUZAN JOHN S 728-7587
2468 REMINGTON PLASTICS 728-7440 5
YUILL ROBERT H 728-4045 3
2469 GREENWALD J S 728-7962 1
2474 MCCARTY ROBERT E 728-6743 +6
2481 KENNEDY EVELINE 728-2714
PORTER B F 728-2714
2482 BOHORQUEZ E 728-3502 3
2490 HARRIS JANET 728-5463
HARRIS RICHARD 728-5463
2525 XXXX 00
2526 ERWIN ELMA 728-8054
ERWIN NORMAN GLENN 728-8054
2647 WARNER JAS 728-2636
2711 CAUGHLAN A B LT COL 728-2288
2736 HANCHETT ILDA L 728-4267
2749 XXXX 00
2800 VEDDER HENRY 728-2828 9
2801 TRUE C WAYNE 728-8289
2804 HAMILTON ELLEN MRS 728-7192
2929 HAWTHORNE NURSERY 723-8777 2
3038 ROSSI JOHN R 728-4254
3660 XXXX 00
3716 MILNE CAROL 728-0534 8
3736 STINSON ALVIN R 728-1014
3740 URQUHART BRAD 723-9995 2

1980 E MISSION RD

SOURCE: HAINES

1191★	DEINES CONSTRCTN	728-6854	+0
★	TIBOR CABINET SHOP	728-6195	+0
1201★	INDEX MUTUAL ASSN	728-2180	
1220★	LORD BYRON PIZZA PB	746-3691	+0
1223★	DRAVIL AUTO REPAIR	728-0474	+0
1225	XXXX	00	
1236	ROLL C W	728-2295	9
1238	VANCE T GARY	728-9200	8
1241	ALARCON JUAN	728-6405	9
	KERBY R	723-8074	+0
1249★	CONKLIN EQUIPMENT	728-6146	4
1255★	MORAN T R CO INC	728-6121	7
1260	DREW WALLACE	728-2603	
1261	XXXX	00	
1295	GIBBS DALE L	728-1056	
1297	ANDERSON FRED M	728-7445	
1298	SAYRE CHAS D	728-7985	
1301	LACKEY G L	728-4677	4
1305	FIELDS HARRY	728-7928	1
1309	ESCOBEDO DANIEL	728-8723	+0
1312	GILLIS EDW M	728-8721	
1319	BAUMGARTNER MARIE T	723-8426	+0
1324★	A CHILDRENS STR	741-3235	+0
1330★	ALPHA BETA CO	741-5052	+0
1331	XXXX	00	
1350	SANTOS JOS	728-4010	6
1358	GLENN TOM	728-3731	+0
1375★	ROBERTSHAW CNTL CO	728-6141	6
1402	VOGT CLAYTON	728-2525	9

1975 E MISSION RD

SOURCE: HAINES

1133	AICHLE STEVEN W DVM	728-7879	+5
	*AVOCDO ANIMAL HOSP	728-7879	+5
	*BUGGSY STURTVNT FLY	728-4381	+5
1201*	INDEX MUTUAL ASSN	728-2180	
1223	XXXX	00	
1225	HATCHER CHAS H	728-7508	+5
	HATCHER MOANA	728-7508	+5
1236*	ROLL C W	728-2295	2
1238	STOKES LYLE W	728-1528	
	VANCE GARY	728-9200	
1241	CROSS ESTHER MAY	728-1517	+5
	MCDOWELL DIANE	728-7846	+5
1249*	CONKLIN EQUIPMENT	728-6146	4
1260	DREW WALLACE	728-2603	
1261	PRIBBLE PAUL	728-6535	3
1295	GIBBS DALE L	728-1056	
1297	ANDERSON FRED M	728-7445	
1298	SAYRE CHAS D	728-7985	
1301	LACKEY G L	728-4677	4
1305	FIELDS HARRY	728-7928	1
1309	KEHLER GORDON W	728-7890	+5
1312	GILLIS EDW M	728-8721	
1319	DIENER L W	728-1631	3
1331	VANRY WM	728-2349	
1350	XXXX	00	
1358	ANDELIN WILFORD H	728-6286	4
1402	WARREN GERTRUDE H	728-4380	4

1970 E MISSION RD

SOURCE: HAINES

	WIRSING ROBT JR	728-0410+0
1138	HUSS W E	728-7671
1201*	INDEX MUTUAL ASSN	728-2180
1223	LAYTON JANE	728-6508
	LAYTON STEVEN	728-6508
1225	WEBBER GLADYS MRS	728-7444
1236	ROLL C W	728-2295+0
1238	STOKES LYLE W	728-1528
	VANCE GARY	728-9200
1241	BREWER E P BOB	728-2120
A	AMES J GERALD	728-2401
1260	DREW WALLACE	728-2603
1295	GIBBS DALE L	728-1056
1297	ANDERSON FRED M	728-7445
1298	SAYRE CHAS D	728-7985
1312	GILLIS EDW M	728-8721
1319	GAMBLE ROBT L	728-9225
1331	VANRY WM	728-2349
1350	BISHOP J D	728-1853+0
	SIGNES MARJORIE A	728-2210
1358	MCVICKER JOHN W	728-8619
1402	HAGAN ROBT N	728-9666+0

Appendix D
Regulatory Records Documentation

DATABASE REPORT

Project Property:	*20240829_ESA_1305 E Mission Rd, Fallbrook, CA 92028* *1305 E Mission Rd* *Fallbrook CA 92028*
Project No:	*20240829*
Report Type:	*Database Report*
Order No:	*24042500413*
Requested by:	*RSB Environmental*
Date Completed:	*April 29, 2024*

Environmental Risk Information Services
A division of Glacier Media Inc.
1.866.517.5204 | info@erisinfo.com | erisinfo.com

Table of Contents

Table of Contents....2
Executive Summary....3
Executive Summary: Report Summary....4
Executive Summary: Site Report Summary - Project Property....9
Executive Summary: Site Report Summary - Surrounding Properties....10
Executive Summary: Summary by Data Source....24
Map....41
Aerial....44
Topographic Map....45
Detail Report....46
Unplottable Summary....361
Unplottable Report....362
Appendix: Database Descriptions....363
Definitions....382

Notice: IMPORTANT LIMITATIONS and YOUR LIABILITY

Reliance on information in Report: This report DOES NOT replace a full Phase I Environmental Site Assessment but is solely intended to be used as database review of environmental records.

License for use of information in Report: No page of this report can be used without this cover page, this notice and the project property identifier. The information in Report(s) may not be modified or re-sold.

Your Liability for misuse: Using this Service and/or its reports in a manner contrary to this Notice or your agreement will be in breach of copyright and contract and ERIS may obtain damages for such mis-use, including damages caused to third parties, and gives ERIS the right to terminate your account, rescind your license to any previous reports and to bar you from future use of the Service.

No warranty of Accuracy or Liability for ERIS: The information contained in this report has been produced by ERIS Information Inc. ("ERIS") using various sources of information, including information provided by Federal and State government departments. The report applies only to the address and up to the date specified on the cover of this report, and any alterations or deviation from this description will require a new report. This report and the data contained herein does not purport to be and does not constitute a guarantee of the accuracy of the information contained herein and does not constitute a legal opinion nor medical advice. Although ERIS has endeavored to present you with information that is accurate, ERIS disclaims, any and all liability for any errors, omissions, or inaccuracies in such information and data, whether attributable to inadvertence, negligence or otherwise, and for any consequences arising therefrom. Liability on the part of ERIS is limited to the monetary value paid for this report.

Trademark and Copyright: You may not use the ERIS trademarks or attribute any work to ERIS other than as outlined above. This Service and Report (s) are protected by copyright owned by ERIS Information Inc. Copyright in data used in the Service or Report(s) (the "Data") is owned by ERIS or its licensors. The Service, Report(s) and Data may not be copied or reproduced in whole or in any substantial part without prior written consent of ERIS.

Executive Summary

Property Information:

Project Property:	*20240829_ESA_1305 E Mission Rd, Fallbrook, CA 92028* *1305 E Mission Rd Fallbrook CA 92028*
Project No:	*20240829*

Coordinates:

Latitude:	*33.38563297*
Longitude:	*-117.23572509*
UTM Northing:	*3,694,064.39*
UTM Easting:	*478,075.81*
UTM Zone:	*UTM Zone 11S*

Elevation:	*776 FT*

Order Information:

Order No:	*24042500413*
Date Requested:	*April 25, 2024*
Requested by:	*RSB Environmental*
Report Type:	*Database Report*

Historicals/Products:

City Directory Search	*CD - 1 Street Search*
ERIS Xplorer	*ERIS Xplorer*
Excel Add-On	*Excel Add-On*
Fire Insurance Maps	*US Fire Insurance Maps*
Physical Setting Report (PSR)	*Physical Setting Report (PSR)*
Vapor Screening Tool	*Vapor Screening Tool*

Executive Summary: Report Summary

Database	Searched	Search Radius	Project Property	Within 0.12mi	0.125mi to 0.25mi	0.25mi to 0.50mi	0.50mi to 1.00mi	Total
Standard Environmental Records								
Federal								
NPL	Y	1	0	0	0	0	0	0
PROPOSED NPL	Y	1	0	0	0	0	0	0
DELETED NPL	Y	0.5	0	0	0	0	-	0
SEMS	Y	0.5	0	0	0	0	-	0
SEMS ARCHIVE	Y	0.5	0	0	0	0	-	0
ODI	Y	0.5	0	0	0	0	-	0
CERCLIS	Y	0.5	0	0	0	0	-	0
IODI	Y	0.5	0	0	0	0	-	0
CERCLIS NFRAP	Y	0.5	0	0	0	0	-	0
CERCLIS LIENS	Y	PO	0	-	-	-	-	0
RCRA CORRACTS	Y	1	0	0	0	0	0	0
RCRA TSD	Y	0.5	0	0	0	**1**	-	**1**
RCRA LQG	Y	0.25	0	0	**1**	-	-	**1**
RCRA SQG	Y	0.25	0	**3**	**2**	-	-	**5**
RCRA VSQG	Y	0.25	0	0	0	-	-	0
RCRA NON GEN	Y	0.25	0	**18**	**16**	-	-	**34**
RCRA CONTROLS	Y	0.5	0	0	0	0	-	0
FED ENG	Y	0.5	0	0	0	0	-	0
FED INST	Y	0.5	0	0	0	0	-	0
LUCIS	Y	0.5	0	0	0	0	-	0
NPL IC	Y	0.5	0	0	0	0	-	0
ERNS 1982 TO 1986	Y	PO	0	-	-	-	-	0
ERNS 1987 TO 1989	Y	PO	0	-	-	-	-	0
ERNS	Y	PO	0	-	-	-	-	0
FED BROWNFIELDS	Y	0.5	0	0	0	0	-	0
FEMA UST	Y	0.25	0	0	0	-	-	0
FRP	Y	0.25	0	0	0	-	-	0

Database	Searched	Search Radius	Project Property	Within 0.12mi	0.125mi to 0.25mi	0.25mi to 0.50mi	0.50mi to 1.00mi	Total
DELISTED FRP	Y	0.25	0	0	0	-	-	0
HIST GAS STATIONS	Y	0.25	0	0	0	-	-	0
REFN	Y	0.25	0	0	0	-	-	0
BULK TERMINAL	Y	0.25	0	0	0	-	-	0
SEMS LIEN	Y	PO	0	-	-	-	-	0
SUPERFUND ROD	Y	1	0	0	0	0	0	0
DOE FUSRAP	Y	1	0	0	0	0	0	0
State								
RESPONSE	Y	1	0	0	0	0	0	0
ENVIROSTOR	Y	1	0	0	0	0	0	0
DELISTED ENVS	Y	1	0	0	0	0	0	0
SWF/LF	Y	0.5	0	0	0	**1**	-	**1**
SWRCB SWF	Y	0.5	0	0	0	0	-	0
WMUD	Y	0.5	0	0	0	0	-	0
HWP	Y	1	0	0	0	0	0	0
SWAT	Y	0.5	0	0	0	0	-	0
C&D DEBRIS RECY	Y	0.5	0	0	0	0	-	0
RECYCLING	Y	0.5	0	0	0	0	-	0
PROCESSORS	Y	0.5	0	0	0	0	-	0
CONTAINER RECY	Y	0.5	0	0	0	0	-	0
LDS	Y	0.5	0	0	0	0	-	0
LUST	Y	0.5	0	0	**1**	**3**	-	**4**
DELISTED LST	Y	0.5	0	0	0	0	-	0
UST	Y	0.25	0	0	0	-	-	0
UST CLOSURE	Y	0.5	0	0	0	0	-	0
HHSS	Y	0.25	0	**3**	**2**	-	-	**5**
UST SWEEPS	Y	0.25	0	**3**	**2**	-	-	**5**
AST	Y	0.25	0	0	**1**	-	-	**1**
AST SWRCB	Y	0.25	0	0	0	-	-	0
TANK OIL GAS	Y	0.25	0	0	0	-	-	0
DELISTED TNK	Y	0.25	0	0	0	-	-	0
CERS TANK	Y	0.25	0	0	0	-	-	0
DELISTED CTNK	Y	0.25	0	0	0	-	-	0
HIST TANK	Y	0.25	0	**3**	**2**	-	-	**5**

Database	Searched	Search Radius	Project Property	Within 0.12mi	0.125mi to 0.25mi	0.25mi to 0.50mi	0.50mi to 1.00mi	Total
LUR	Y	0.5	0	0	0	0	-	0
CALSITES	Y	0.5	0	0	0	0	-	0
HLUR	Y	0.5	0	0	0	0	-	0
DEED	Y	0.5	0	0	0	0	-	0
VCP	Y	0.5	0	0	0	0	-	0
CLEANUP SITES	Y	0.5	0	0	**3**	**2**	-	**5**
DELISTED CLEANUP	Y	0.5	0	0	0	0	-	0
DELISTED COUNTY	Y	0.25	0	0	0	-	-	0
Tribal								
INDIAN LUST	Y	0.5	0	0	0	0	-	0
INDIAN UST	Y	0.25	0	0	0	-	-	0
DELISTED INDIAN LST	Y	0.5	0	0	0	0	-	0
DELISTED INDIAN UST	Y	0.25	0	0	0	-	-	0
County								
SWF SANDIEGO	Y	0.5	0	0	0	0	-	0
LOP SANDIEGO	Y	0.5	0	0	**3**	**4**	-	**7**
HAZ SANDIEGO	Y	0.25	0	**26**	**26**	-	-	**52**
UST SANDIEGO	Y	0.25	0	0	**1**	-	-	**1**
SAM SANDIEGO	Y	0.5	0	0	**4**	**5**	-	**9**
Additional Environmental Records								
Federal								
PFAS GHG	Y	0.5	0	0	0	0	-	0
FINDS/FRS	Y	PO	0	**9**	-	-	-	**9**
TRIS	Y	PO	0	-	-	-	-	0
PFAS NPL	Y	0.5	0	0	0	0	-	0
PFAS FED SITES	Y	0.5	0	0	0	0	-	0
PFAS SSEHRI	Y	0.5	0	0	0	0	-	0
ERNS PFAS	Y	0.5	0	0	0	0	-	0
PFAS NPDES	Y	0.5	0	0	0	0	-	0
PFAS TRI	Y	0.5	0	0	0	0	-	0
PFAS WATER	Y	0.5	0	0	0	0	-	0
PFAS TSCA	Y	0.5	0	0	0	0	-	0
PFAS E-MANIFEST	Y	0.5	0	0	0	0	-	0
PFAS IND	Y	0.5	0	0	0	0	-	0

Database	Searched	Search Radius	Project Property	Within 0.12mi	0.125mi to 0.25mi	0.25mi to 0.50mi	0.50mi to 1.00mi	Total
HMIRS	Y	0.125	0	0	-	-	-	0
NCDL	Y	0.125	0	0	-	-	-	0
TSCA	Y	0.125	0	0	-	-	-	0
HIST TSCA	Y	0.125	0	0	-	-	-	0
FTTS ADMIN	Y	PO	0	-	-	-	-	0
FTTS INSP	Y	PO	0	-	-	-	-	0
PRP	Y	PO	0	-	-	-	-	0
SCRD DRYCLEANER	Y	0.5	0	0	0	0	-	0
ICIS	Y	PO	0	-	-	-	-	0
FED DRYCLEANERS	Y	0.25	0	0	0	-	-	0
DELISTED FED DRY	Y	0.25	0	0	0	-	-	0
FUDS	Y	1	0	0	0	0	0	0
FUDS MRS	Y	1	0	0	0	0	0	0
FORMER NIKE	Y	1	0	0	0	0	0	0
PIPELINE INCIDENT	Y	PO	0	-	-	-	-	0
MLTS	Y	PO	0	-	-	-	-	0
HIST MLTS	Y	PO	0	-	-	-	-	0
MINES	Y	0.25	0	0	0	-	-	0
SMCRA	Y	1	0	0	0	0	0	0
MRDS	Y	1	0	0	0	0	0	0
LM SITES	Y	1	0	0	0	0	0	0
ALT FUELS	Y	0.25	0	0	0	-	-	0
CONSENT DECREES	Y	0.25	0	0	0	-	-	0
AFS	Y	PO	0	-	-	-	-	0
SSTS	Y	0.25	0	0	0	-	-	0
PCBT	Y	0.5	0	0	0	0	-	0
PCB	Y	0.5	0	0	0	0	-	0
State								
PFAS SAMPLING	Y	0.5	0	0	0	0	-	0
DRYCLEANERS	Y	0.25	0	0	0	-	-	0
DELISTED DRYCLEANERS	Y	0.25	0	0	0	-	-	0
DRYC GRANT	Y	0.25	0	0	0	-	-	0
PFAS GT CLEANUPS	Y	0.5	0	0	0	0	-	0
PFAS GW	Y	0.5	0	0	0	0	-	0
PFAS INVEST	Y	0.5	0	0	0	0	-	0

Database	Searched	Search Radius	Project Property	Within 0.12mi	0.125mi to 0.25mi	0.25mi to 0.50mi	0.50mi to 1.00mi	Total
HWSS CLEANUP	Y	0.5	0	0	0	0	-	0
TOXIC PITS	Y	1	0	0	0	0	0	0
DTSC HWF	Y	0.5	0	0	0	0	-	0
INSP COMP ENF	Y	1	0	0	0	0	0	0
SCH	Y	1	0	0	0	0	0	0
CHMIRS	Y	PO	0	-	-	-	-	0
HIST CHMIRS	Y	PO	0	-	-	-	-	0
HAZNET	Y	PO	0	**9**	-	-	-	**9**
HAZ GEN	Y	PO	0	**8**	-	-	-	**8**
HAZ TSD	Y	0.5	0	0	**1**	0	-	**1**
HIST MANIFEST	Y	PO	0	**3**	-	-	-	**3**
HW TRANSPORT	Y	0.125	0	0	-	-	-	0
WASTE TIRE	Y	PO	0	-	-	-	-	0
MEDICAL WASTE	Y	0.25	0	0	0	-	-	0
HIST CORTESE	Y	0.5	0	0	0	0	-	0
CDO/CAO	Y	0.5	0	0	0	0	-	0
CERS HAZ	Y	0.125	0	**8**	-	-	-	**8**
DELISTED HAZ	Y	0.5	0	0	**1**	0	-	**1**
GEOTRACKER	Y	0.125	0	0	-	-	-	0
MINE	Y	1	0	0	0	0	0	0
LIEN	Y	PO	0	-	-	-	-	0
WASTE DISCHG	Y	0.25	0	0	0	-	-	0
EMISSIONS	Y	0.25	0	0	**1**	-	-	**1**
CDL	Y	0.125	0	0	-	-	-	0
Tribal	***No Tribal additional environmental record sources available for this State.***							
County								
	Total:		0	**93**	**67**	**16**	0	**176**

**** PO – Property Only***
**** 'Property and adjoining properties' database search radii are set at 0.25 miles.***

Executive Summary: Site Report Summary - Project Property

Map Key	DB	Company/Site Name	Address	Direction	Distance (mi/ft)	Elev Diff (ft)	Page Number

No records found in the selected databases for the project property.

Executive Summary: Site Report Summary - Surrounding Properties

Map Key	DB	Company/Site Name	Address	Direction	Distance (mi/ft)	Elev Diff (ft)	Page Number
1	HAZ SANDIEGO	SDG&E - AVOCADO SUBSTATION	INDUSTRIAL WY, 025 MI S OF MISSION FALLBROOK CA 92028	SW	0.01 / 74.62	15	46
1	FINDS/FRS	SDG&E - AVOCADO SUBSTATION	INDUSTRIAL WYNA 025 MI S OF MISSION FALLBROOK CA 92028 ***Registry ID:*** 110065576941	SW	0.01 / 74.62	15	49
1	CERS HAZ	SDG&E - AVOCADO SUBSTATION	INDUSTRIAL WY, 025 MI S OF MISSION FALLBROOK CA 92028	SW	0.01 / 74.62	15	50
2	RCRA SQG	PATTERSON PRECISION INC	563 INDUSTRIAL WAY UNIT 4 FALLBROOK CA 92028 ***EPA Handler ID:*** CAD983668799	NW	0.02 / 81.39	-15	52
2	FINDS/FRS	PATTERSON PRECISION INC	563 INDUSTRIAL WAY UNIT 4 FALLBROOK CA 92028-2244 ***Registry ID:*** 110002899551	NW	0.02 / 81.39	-15	53
2	HAZ SANDIEGO	PATTERSON PRECISION INC	561 N INDUSTRIAL WAY FALLBROOK CA	NW	0.02 / 81.39	-15	53
2	HAZNET	CORD INDUSTRIES	561 INDUSTRIAL WAY FALLBROOK CA 920280000	NW	0.02 / 81.39	-15	55
2	HAZNET	CORD INDUSTRIES	561 N INDUSTRIAL WY FALLBROOK CA 920280000	NW	0.02 / 81.39	-15	55
2	HIST MANIFEST		561 N INDUSTRIAL WY FALLBROOK CA 920280000	NW	0.02 / 81.39	-15	55
2	RCRA NON GEN	3D PRESISION INC	563 INDUSTRIAL WAY #4 FALLBROOK CA 92028 ***EPA Handler ID:*** CAC003082472	NW	0.02 / 81.39	-15	56
2	HAZ GEN	3D PRECISION INC	563 INDUSTRIAL WAY FALLBROOK CA 920280000	NW	0.02 / 81.39	-15	57
2	HAZ GEN	K M C O PRECISION MACHINING	563 INDUSTRIAL WAY FALLBROOK CA 920280000	NW	0.02 / 81.39	-15	57

Map Key	DB	Company/Site Name	Address	Direction	Distance (mi/ft)	Elev Diff (ft)	Page Number
2	HAZ GEN	PATTERSON PRECISION INC	563 INDUSTRIAL WAY FALLBROOK CA 920280000	NW	0.02 / 81.39	-15	57
2	FINDS/FRS	3D PRESISION INC	563 INDUSTRIAL WAY FALLBROOK CA 92028 ***Registry ID:*** 110070844501	NW	0.02 / 81.39	-15	57
3	HAZ SANDIEGO	DIRTY WORK AUTO	501 INDUSTRIAL WAY FALLBROOK CA	WSW	0.02 / 84.52	4	58
3	HAZ SANDIEGO	R&W PRECISION MOLDING INC	501 INDUSTRIAL WAY FALLBROOK CA	WSW	0.02 / 84.52	4	59
3	HAZ SANDIEGO	BEYOND ILLUSIONS	501 INDUSTRIAL WAY FALLBROOK CA	WSW	0.02 / 84.52	4	60
3	HAZNET	R&W PRECISION MOLDING	501 INDUSTRIAL WAY FALLBROOK CA 920280000	WSW	0.02 / 84.52	4	62
3	HAZNET	SINISTER STEEL	501 INDUSTRIAL WY STE A FALLBROOK CA 92028	WSW	0.02 / 84.52	4	62
3	CERS HAZ	Le Mans Classics LLC	501 INDUSTRIAL WAY FALLBROOK CA 92028	WSW	0.02 / 84.52	4	62
3	HAZ SANDIEGO	Le Mans Classics LLC	501 INDUSTRIAL WAY FALLBROOK CA 92028	WSW	0.02 / 84.52	4	65
3	RCRA NON GEN	CPR CLASSIC SALES	501 INDUSTRIAL WAY FALLBROOK CA 92028 ***EPA Handler ID:*** CAL000443334	WSW	0.02 / 84.52	4	69
3	FINDS/FRS	CPR CLASSIC SALES	501 INDUSTRIAL WAY FALLBROOK CA 92028 ***Registry ID:*** 110070539864	WSW	0.02 / 84.52	4	70
3	RCRA NON GEN	LE MANS CLASSICS LLC	501 INDUSTRIAL WAY FALLBROOK CA 92028 ***EPA Handler ID:*** CAL000423071	WSW	0.02 / 84.52	4	70
3	FINDS/FRS	LE MANS CLASSICS LLC	501 INDUSTRIAL WAY FALLBROOK CA 92028 ***Registry ID:*** 110071421908	WSW	0.02 / 84.52	4	71
4	HAZNET	R. O. ULTRATEC	541 INDUSTRIAL WAY STE 1 FALLBROOK CA 920280000	WNW	0.02 / 85.44	-8	72

Map Key	DB	Company/Site Name	Address	Direction	Distance (mi/ft)	Elev Diff (ft)	Page Number
4	HAZNET	CORD INDUSTRIES	541 INDUSTRIAL WAY STE 2 FALLBROOK CA 920282244	WNW	0.02 / 85.44	-8	72
4	FINDS/FRS	CORD INDUSTRIES	541 INDUSTRIAL WAY FALLBROOK CA 92028 ***Registry ID:*** 110066252879	WNW	0.02 / 85.44	-8	73
4	HAZ SANDIEGO	CORD INDUSTRIES	541 INDUSTRIAL WAY 2 FALLBROOK CA 92028	WNW	0.02 / 85.44	-8	73
4	HAZ SANDIEGO	R O ULTRATEC USA, INC	541 INDUSTRIAL WAY FALLBROOK CA	WNW	0.02 / 85.44	-8	76
4	CERS HAZ	CORD INDUSTRIES	541 INDUSTRIAL WAY STE 2 FALLBROOK CA 92028	WNW	0.02 / 85.44	-8	78
4	RCRA NON GEN	CORD INDUSTRIES	541 INDUSTRIAL WAY STE 2 FALLBROOK CA 92028-2244 ***EPA Handler ID:*** CAL000253671	WNW	0.02 / 85.44	-8	81
4	HAZ GEN	AXEON WATER TECHNOLOGIES	541 INDUSTRIAL WAY STE 1 FALLBROOK CA 92028	WNW	0.02 / 85.44	-8	82
4	HAZ GEN	R O ULTRATECH	541 INDUSTRIAL WAY STE 1 FALLBROOK CA 920282257	WNW	0.02 / 85.44	-8	82
5	RCRA SQG	T R MORAN CO, INC	525 INDUSTRIAL WAY FALLBROOK CA 92028 ***EPA Handler ID:*** CAD981387434	W	0.02 / 91.92	-1	83
5	FINDS/FRS	T R MORAN CO, INC	525 INDUSTRIAL WAY FALLBROOK CA 92028 ***Registry ID:*** 110002689911	W	0.02 / 91.92	-1	84
5	HAZ SANDIEGO	ADVANCED SAFETY PRODUCTS	525 INDUSTRIAL WAY FALLBROOK CA	W	0.02 / 91.92	-1	84
5	HAZNET	WORKMAN HOLDINGS, INC. DBA TABCO PRECISION	525 INDUSTRIAL WAY FALLBROOK CA 92028	W	0.02 / 91.92	-1	85
5	HAZNET	T R MORAN CO INC	525 INDUSTRIAL WAY FALLBROOK CA 920280000	W	0.02 / 91.92	-1	86

Map Key	DB	Company/Site Name	Address	Direction	Distance (mi/ft)	Elev Diff (ft)	Page Number
5	HIST MANIFEST		525 INDUSTRIAL WAY FALLBROOK CA 920280000	W	0.02 / 91.92	-1	86
5	HIST MANIFEST		525 INDUSTRIAL WAY FALLBROOK CA 920280000	W	0.02 / 91.92	-1	88
5	HAZ SANDIEGO	Tabco Precision	525 INDUSTRIAL WAY 525 Industrial Way FALLBROOK CA 92028	W	0.02 / 91.92	-1	88
5	HAZNET	WORKMAN HOLDINGS, INC DBA TABCO PRECISION	525 INDUSTRIAL WAY FALLBROOK CA 92028	W	0.02 / 91.92	-1	92
5	CERS HAZ	Tabco Precision	525 INDUSTRIAL WAY FALLBROOK CA 92028	W	0.02 / 91.92	-1	92
5	RCRA NON GEN	TABCO PRECISION	525 INDUSTRIAL WAY FALLBROOK CA 92028 ***EPA Handler ID:*** CAC003102375	W	0.02 / 91.92	-1	99
5	HAZ GEN	TABCO OPTICAL INC	525 INDUSTRIAL WAY FALLBROOK CA 920282244	W	0.02 / 91.92	-1	100
5	HAZ GEN	WORKMAN HOLDINGS INC DBA TABCO PRECISION	525 INDUSTRIAL WAY FALLBROOK CA 92028	W	0.02 / 91.92	-1	100
5	HAZ GEN	T R MORAN CO INC	525 INDUSTRIAL WAY FALLBROOK CA 920280000	W	0.02 / 91.92	-1	100
5	FINDS/FRS	TABCO PRECISION	525 INDUSTRIAL WAY FALLBROOK CA 92028 ***Registry ID:*** 110071052838	W	0.02 / 91.92	-1	100
5	RCRA NON GEN	WORKMAN HOLDINGS INC DBA TABCO PRECISION	525 INDUSTRIAL WAY FALLBROOK CA 92028 ***EPA Handler ID:*** CAL000420010	W	0.02 / 91.92	-1	101
5	FINDS/FRS	WORKMAN HOLDINGS INC DBA TABCO PRECISION	525 INDUSTRIAL WAY FALLBROOK CA 92028 ***Registry ID:*** 110071454243	W	0.02 / 91.92	-1	102

Map Key	DB	Company/Site Name	Address	Direction	Distance (mi/ft)	Elev Diff (ft)	Page Number
6	RCRA NON GEN	PERRY MATTERN	1295 E MISSION ROAD FALLBROOK CA 92069 ***EPA Handler ID:*** CAC003218271	NNW	0.07 / 375.75	4	103
7	HAZ SANDIEGO	FALLBROOK POWDER COATING	560 INDUSTRIAL WAY FALLBROOK CA	WNW	0.08 / 416.15	-18	104
8	HAZ SANDIEGO	MONTHEI MECH	1238 E MISSION RD FALLBROOK CA	NW	0.09 / 471.42	0	105
8	HHSS	ME MONTHEI	1238 E. MISSION ROAD FALLBROOK CA 92028	NW	0.09 / 471.42	0	106
8	HAZ SANDIEGO	QUALITY CLUTCH & TRANSMISSION	1236 E MISSION RD FALLBROOK CA 92028	NW	0.09 / 471.42	0	106
8	CERS HAZ	QUALITY CLUTCH & TRANSMISSION	1236 E MISSION RD FALLBROOK CA 92028	NW	0.09 / 471.42	0	110
8	HIST TANK	M.E. MONTHEI	1238 E. MISSION ROAD FALLBROOK CA	NW	0.09 / 471.42	0	113
8	RCRA SQG	QUALITY CLUTCH AND TRANSMISSION	1236 E MISSION RD FALLBROOK CA 92028 ***EPA Handler ID:*** CAR000096347	NW	0.09 / 471.42	0	113
9	RCRA NON GEN	ISAIAH AND BEVERLY CASSIUS	1047 LA SOLANA DR FALLBROOK CA 92028 ***EPA Handler ID:*** CAC002991293	SSW	0.09 / 486.32	24	114
10	HAZ SANDIEGO	ADVANCED SAFETY PRODUCTS	550 INDUSTRIAL WAY CA	WNW	0.09 / 495.87	-28	115
10	RCRA NON GEN	CALIFORNIA PORSHCE RESTORATION	550 INDUSTRIAL WAY STE A FALLBROOK CA 92028 ***EPA Handler ID:*** CAL000384865	WNW	0.09 / 495.87	-28	116
11	HAZ SANDIEGO	TOUCH CONTROLS INC	520 INDUSTRIAL WAY FALLBROOK CA	W	0.10 / 503.83	-15	117
12	HAZ SANDIEGO	FALLBROOK RECEIVING STATION	1201 E MISSION RD FALLBROOK CA	W	0.10 / 505.27	-18	119

Map Key	DB	Company/Site Name	Address	Direction	Distance (mi/ft)	Elev Diff (ft)	Page Number
12	HHSS	FALLBROOK RECEIVING STATION	1201 E. MISSION RD. FALLBROOK CA 92028	W	0.10 / 505.27	-18	120
12	HIST TANK	FALLBROOK RECEIVING STATION	1201 E. MISSION RD. FALLBROOK CA	W	0.10 / 505.27	-18	120
12	UST SWEEPS	FALLBROOK RECEIVING STATION	1201 E MISSION RD FALLBROOK CA ***C C | Status:*** I37-000-20433 | INACTIVE ***Tank ID:*** 000003, 000002, 000001	W	0.10 / 505.27	-18	120
13	HHSS	CONKLIN EQUIPMENT CO	1249 E. MISSION ROAD FALLBROOK CA 92028	NW	0.10 / 511.50	-7	121
13	HIST TANK	CONKLIN EQUIPENT CO.	1249 E. MISSION ROAD FALLBROOK CA	NW	0.10 / 511.50	-7	121
14	HAZ SANDIEGO	JIM'S SIGN SHOP	429 INDUSTRIAL WAY FALLBROOK CA	WSW	0.10 / 522.24	1	121
14	HAZ SANDIEGO	JIM'S SIGN SHOP	429 INDUSTRIAL WAY FALLBROOK CA	WSW	0.10 / 522.24	1	122
14	HAZ SANDIEGO	CENTIGRADE INC	429 INDUSTRIAL WAY FALLBROOK CA	WSW	0.10 / 522.24	1	124
14	RCRA NON GEN	JIM'S SIGN SHOP	429 INDUSTRIAL WAY STE D FALLBROOK CA 92028-2258 ***EPA Handler ID:*** CAL000345562	WSW	0.10 / 522.24	1	125
14	RCRA NON GEN	DECUIR MANUFACTURING	429 INDUSTRIAL WAY STE A FALLBROOK CA 92028 ***EPA Handler ID:*** CAL000458803	WSW	0.10 / 522.24	1	126
15	RCRA NON GEN	FLUENCE-FALLBROOK SPOWER LUNA BESS	1405 E. MISSION ROAD FALLBROOK CA 92028 ***EPA Handler ID:*** CAC003176585	NE	0.10 / 548.82	13	127
15	CERS HAZ	SDG&E - FALLBROOK BESS	1405 E MISSION RD FALLBROOK CA 92028	NE	0.10 / 548.82	13	128
16	HAZ SANDIEGO	DRAZIL AUTO REPAIR & SALES INC	1223 E MISSION RD FALLBROOK CA 92028	NW	0.11 / 583.72	-7	130

Map Key	DB	Company/Site Name	Address	Direction	Distance (mi/ft)	Elev Diff (ft)	Page Number
16	CERS HAZ	DRAZIL AUTO REPAIR & SALES INC	1223 E MISSION RD FALLBROOK CA 92028	NW	0.11 / 583.72	-7	136
16	RCRA NON GEN	DRAZIL AUTO REPAIR	1223 E MISSION AVE FALLBROOK CA 92028-0000 ***EPA Handler ID:*** CAD982335457	NW	0.11 / 583.72	-7	142
17	HAZ SANDIEGO	CONKLIN EQUIPMENT COMPANY	584 INDUSTRIAL WAY FALLBROOK CA	WNW	0.11 / 593.06	-11	143
17	UST SWEEPS	CONKLIN EQUIPMENT COMPANY	584 INDUSTRIAL WAY FALLBROOK CA ***C C	Status:*** I37-000-8738	INACTIVE ***Tank ID:*** 000001	WNW	0.11 / 593.06	-11	144
17	UST SWEEPS	CONKLIN EQUIPMENT COMPANY	584 INDUSTRIAL WAY FALLBROOK CA ***C C	Status:*** A37-000-8738	ACTIVE	WNW	0.11 / 593.06	-11	144
18	HAZ SANDIEGO	ANTRIN MINIATURE SPECIALITIES	488 INDUSTRIAL WAY FALLBROOK CA	W	0.12 / 613.24	-11	145
18	HAZ SANDIEGO	ANTRIN MINIATURE SPECIALTIES	488 INDUSTRIAL WAY 488 INDUSTRIAL WAY FALLBROOK CA 92028	W	0.12 / 613.24	-11	146
18	HAZ SANDIEGO	CALVARY CHAPEL	488 N INDUSTRIAL WAY FALLBROOK CA	W	0.12 / 613.24	-11	149
18	HAZ SANDIEGO	BOB'S AUTOMOTIVE SERVICE	488 N INDUSTRIAL WAY FALLBROOK CA	W	0.12 / 613.24	-11	151
18	RCRA NON GEN	ANTRIN MINIATURE SPECIALTIES INC	488 INDUSTRIAL WAY STE B4 FALLBROOK CA 92028-2250 ***EPA Handler ID:*** CAL000354142	W	0.12 / 613.24	-11	152
19	HAZ SANDIEGO	URBAN STONE INC	411 INDUSTRIAL WAY FALLBROOK CA 92028	SW	0.12 / 629.75	25	153
19	CERS HAZ	URBAN STONE INC	411 INDUSTRIAL WAY FALLBROOK CA 92028	SW	0.12 / 629.75	25	156
19	RCRA NON GEN	URBAN STONE INC	411 INDUSTRIAL WAY FALLBROOK CA 92028 ***EPA Handler ID:*** CAL000441793	SW	0.12 / 629.75	25	161

Map Key	DB	Company/Site Name	Address	Direction	Distance (mi/ft)	Elev Diff (ft)	Page Number
19	RCRA NON GEN	URBAN STONE INC	411 INDUSTRIAL WAY FALLBROOK CA 92028 ***EPA Handler ID:*** CAC003100071	SW	0.12 / 629.75	25	162
19	RCRA NON GEN	URBAN STONE	411 INDUSTRIAL WAY FALLBROOK CA 92028 ***EPA Handler ID:*** CAC003136689	SW	0.12 / 629.75	25	163
20	RCRA NON GEN	HOLLY TREXLER	1111 BELAIR DR FALLBROOK CA 92028 ***EPA Handler ID:*** CAC003168570	S	0.12 / 646.96	9	164
21	RCRA NON GEN	KRISTINA FRINTROP	1211 EAST MISSION ROAD FALLBROOK CA 92028 ***EPA Handler ID:*** CAC003217728	NW	0.13 / 694.49	-4	165
22	HAZ SANDIEGO	RUSS'S COLLISION & AUTO REPAIR CNTR	1183 E MISSION RD FALLBROOK CA	WNW	0.15 / 774.40	-13	166
22	HAZ SANDIEGO	Russ Collision & Automotive Repair Center	1183 E MISSION RD 1183 E Mission Rd FALLBROOK CA	WNW	0.15 / 774.40	-13	167
22	DELISTED HAZ	Russ Collision & Automotive Repair Center	1183 E MISSION RD FALLBROOK CA 92028	WNW	0.15 / 774.40	-13	169
22	RCRA NON GEN	WICKED CONCEPTS RACING LLC	1183 E MISSION RD UNIT B FALLBROOK CA 92028 ***EPA Handler ID:*** CAL000439480	WNW	0.15 / 774.40	-13	169
23	HAZ SANDIEGO	California Porsche Restoration (J's Shop)	1191 E MISSION RD, SUITE# B 1191 E Mission Rd Ste B FALLBROOK CA	WNW	0.15 / 776.66	-10	170
24	HAZ SANDIEGO	C & J PRECISION PRODUCTS, INC	1151 E MISSION RD FALLBROOK CA	WNW	0.15 / 781.21	-4	171
24	HAZ SANDIEGO	C & J PRECISION PRODUCTS, INC	1151 E MISSION RD FALLBROOK CA	WNW	0.15 / 781.21	-4	173
25	HAZ SANDIEGO	RUSS' COLLISION & AUTOMOTIVE REPAIR	1171 E MISSION RD FALLBROOK CA	WNW	0.15 / 789.35	-7	174
26	HAZ SANDIEGO	FALLBROOK GARAGE & QUICK LUBE	1119 E MISSION RD FALLBROOK CA 92028	WNW	0.17 / 899.38	-4	175

Map Key	DB	Company/Site Name	Address	Direction	Distance (mi/ft)	Elev Diff (ft)	Page Number
26	HAZ SANDIEGO	SOUTHERN CALIFORNIA SMOG/AUTO	1123 E MISSION RD FALLBROOK CA	WNW	0.17 / 899.38	-4	179
26	RCRA NON GEN	FALLBROOK GARAGE & QUIK LUBE	1119 E MISSION RD FALLBROOK CA 92028 ***EPA Handler ID:*** CAL000374174	WNW	0.17 / 899.38	-4	181
27	HAZ SANDIEGO	FALLBROOK AUTO BODY & PAINT	1127 E MISSION RD FALLBROOK CA 92028	WNW	0.17 / 900.86	-17	182
27	EMISSIONS	FALLBROOK AUTO BODY & PAINT	1127 MISSION RD E FALLBROOK CA 92028	WNW	0.17 / 900.86	-17	184
27	RCRA LQG	FALLBROOK AUTOBODY & PAINT	1127 EAST MISSION RD FALLBROOK CA 92028 ***EPA Handler ID:*** CAD980891402	WNW	0.17 / 900.86	-17	192
27	HAZ TSD	FALLBROOK AUTOBODY & PAINT	1127 EAST MISSION RD FALLBROOK CA 920280000	WNW	0.17 / 900.86	-17	193
28	HAZ SANDIEGO	Andlex Inc dba Southland Fabrication	353 INDUSTRIAL WAY FALLBROOK CA 92028	WSW	0.18 / 925.50	11	193
28	HAZ SANDIEGO	SOUTHWEST GREENE INTERNATIONAL, INC	353 INDUSTRIAL WAY FALLBROOK CA	WSW	0.18 / 925.50	11	200
28	HAZ SANDIEGO	MILLER MACHINE	353 INDUSTRIAL WAY FALLBROOK CA	WSW	0.18 / 925.50	11	201
28	HAZ SANDIEGO	MILLER MACHINE	353 INDUSTRIAL WAY FALLBROOK CA	WSW	0.18 / 925.50	11	202
28	RCRA NON GEN	ANDLEX INC DBA SOUTHLAND FABRICATION	353 INDUSTRIAL WAY FALLBROOK CA 92028 ***EPA Handler ID:*** CAL000413382	WSW	0.18 / 925.50	11	203
29	HAZ SANDIEGO	AVOCADO ANIMAL HOSPITAL	1111 E MISSION RD FALLBROOK CA 92028	WNW	0.18 / 950.21	-5	204
29	HAZ SANDIEGO	AVOCADO ANIMAL HOSP FALLBROOK	1111 E MISSION RD FALLBROOK CA	WNW	0.18 / 950.21	-5	207

Map Key	DB	Company/Site Name	Address	Direction	Distance (mi/ft)	Elev Diff (ft)	Page Number
29	RCRA NON GEN	AVOCADO ANIMAL HOSPITAL	1111 E MISSION RD FALLBROOK CA 92028 ***EPA Handler ID:*** CAL000375592	WNW	0.18 / 950.21	-5	208
30	RCRA NON GEN	ANTRIN MINIATURE SPECIALTIES INC	342 INDUSTRIAL WAY BLDG 200 FALLBROOK CA 92028 ***EPA Handler ID:*** CAL000457139	WSW	0.20 / 1,036.04	-12	209
30	HAZ SANDIEGO	Antrin Miniature Specialties, Inc.	342 INDUSTRIAL WAY 201 FALLBROOK CA 92028	WSW	0.20 / 1,036.04	-12	210
31	RCRA NON GEN	JESSICA ORTIZ	155 DEL SURENO FALLBROOK CA 92028 ***EPA Handler ID:*** CAC003199925	SW	0.20 / 1,046.45	29	212
32	HAZ SANDIEGO	MARBLE CREATIONS & DESIGN	341 INDUSTRIAL WAY, SUITE# A FALLBROOK CA	WSW	0.20 / 1,056.37	-6	213
32	HAZ SANDIEGO	ANTRIM MINIATURES SPECIALTIES	341 INDUSTRIAL WAY FALLBROOK CA	WSW	0.20 / 1,056.37	-6	214
33	RCRA NON GEN	CATHERINE HEILKER	1030 EAST ALVARADO STREET FALLBROOK CA 92028 ***EPA Handler ID:*** CAC003174832	SSW	0.20 / 1,057.26	19	215
34	RCRA SQG	L & M FERTILIZER INC	1043 EAST MISSION FALLBROOK CA 92028 ***EPA Handler ID:*** CAD028155588	WNW	0.20 / 1,057.79	-16	216
34	AST	L & M FERTILIZER INC	1043 E MISSION AV, FALLBROOK, 92028-2213 CA	WNW	0.20 / 1,057.79	-16	218
34	HAZ SANDIEGO	Cully Repair	1043 E MISSION RD B FALLBROOK CA 92028	WNW	0.20 / 1,057.79	-16	218
34	HHSS	LANDM FERTILIZER INC	1043 MISSION SANTA MARGARITA FALLBROOK CA 92028	WNW	0.20 / 1,057.79	-16	223
34	HAZ SANDIEGO	Nutrien Ag Solutions	1043 E MISSION RD A FALLBROOK CA 92028	WNW	0.20 / 1,057.79	-16	223
34	HIST TANK	L&M FERTILIZER, INC.	1043 MISSION FALLBROOK CA	WNW	0.20 / 1,057.79	-16	261

Map Key	DB	Company/Site Name	Address	Direction	Distance (mi/ft)	Elev Diff (ft)	Page Number
34	UST SANDIEGO	Nutrien Ag Solutions	1043 E MISSION RD A FALLBROOK CA 92028 ***Record ID | Permit Status:*** DEH2002-HUPFP-113937 | Permit Renewed	WNW	0.20 / 1,057.79	-16	262
34	RCRA NON GEN	CULLY REPAIR	1043 E MISSION RD FALLBROOK CA 92028 ***EPA Handler ID:*** CAL000457040	WNW	0.20 / 1,057.79	-16	262
34	UST SWEEPS	L & M FERTILIZER INC	1043 E MISSION AVE FALLBROOK CA ***C C | Status:*** I37-000-13937 | INACTIVE ***Tank ID:*** 000001	WNW	0.20 / 1,057.79	-16	263
35	HAZ SANDIEGO	AXELGAARD MANUFACTURING	999 E MISSION RD FALLBROOK CA 92028	W	0.20 / 1,066.90	-31	263
35	RCRA NON GEN	AXELGAARD MANUFACTURING CO. LTD.	999 E MISSION RD FALLBROOK CA 92028-2219 ***EPA Handler ID:*** CAL000223962	W	0.20 / 1,066.90	-31	280
36	HAZ SANDIEGO	DIAMOND AUTO REPAIR	341 INDUSTRIAL WAY D FALLBROOK CA 92028	WSW	0.20 / 1,068.73	7	281
36	HAZ SANDIEGO	TIM'S AUTO REPAIR	341 INDUSTRIAL WAY B FALLBROOK CA 92028	WSW	0.20 / 1,068.73	7	284
36	RCRA NON GEN	DIAMOND AUTO REPAIR	341 INDUSTRIAL WAY STE D FALLBROOK CA 92028 ***EPA Handler ID:*** CAL000278867	WSW	0.20 / 1,068.73	7	286
36	RCRA NON GEN	TIM'S AUTO REPAIR	341 INDUSTRIAL WAY STE B FALLBROOK CA 92028 ***EPA Handler ID:*** CAL000311429	WSW	0.20 / 1,068.73	7	287
37	RCRA NON GEN	HARTCORN CONSTRUCTION	1514 EAST MISSON ROAD FALLBROOK CA 92028 ***EPA Handler ID:*** CAC003163022	ENE	0.22 / 1,150.29	27	288
38	HAZ SANDIEGO	STANDISH PRECISION PRODUCTS	323 INDUSTRIAL WAY FALLBROOK CA 92028	WSW	0.23 / 1,211.80	-4	289
38	RCRA NON GEN	STANDISH PRECISION PRODUCTS	323 INDUSTRIAL WAY STE 1 FALLBROOK CA 92028 ***EPA Handler ID:*** CAL000276774	WSW	0.23 / 1,211.80	-4	296
39	HAZ SANDIEGO	FALLBROOK TRACTOR	1011 E MISSION RD FALLBROOK CA	WNW	0.23 / 1,222.74	-16	297

Map Key	DB	Company/Site Name	Address	Direction	Distance (mi/ft)	Elev Diff (ft)	Page Number
40	RCRA SQG	CIRCLE K STORE #777	1005 MISSON RD FALLBROOK CA 92028 ***EPA Handler ID:*** CAD981680556	WNW	0.24 / 1,287.24	-26	298
40	SAM SANDIEGO	CIRCLE K#777	1005 N MISSION RD, FALLBROOK CA 92028 CA	WNW	0.24 / 1,287.24	-26	300
40	SAM SANDIEGO	CIRCLE K#777	1005 N MISSION RD, FALLBROOK CA 92028 CA	WNW	0.24 / 1,287.24	-26	300
40	SAM SANDIEGO	CIRCLE K#777	1005 N MISSION RD, FALLBROOK CA 92028 CA	WNW	0.24 / 1,287.24	-26	301
40	SAM SANDIEGO	CIRCLE K#777	1005 N MISSION RD, FALLBROOK CA 92028 CA	WNW	0.24 / 1,287.24	-26	302
40	CLEANUP SITES	CIRCLE K#777	1005 N. MISSION RD. FALLBROOK CA 92028 ***Global ID:*** SLT19778628	WNW	0.24 / 1,287.24	-26	303
40	CLEANUP SITES	CIRCLE K#777	1005 N MISSION RD FALLBROOK CA 920282213 ***Global ID:*** T0608177636	WNW	0.24 / 1,287.24	-26	305
40	CLEANUP SITES	CIRCLE K#777	1005 N MISSION RD FALLBROOK CA 920282213 ***Global ID:*** T0608117497	WNW	0.24 / 1,287.24	-26	307
40	LUST	CIRCLE K#777	1005 N MISSION RD FALLBROOK CA 920282213 ***Global ID | Status:*** T0607301242 |	WNW	0.24 / 1,287.24	-26	309
40	HAZ SANDIEGO	CIRCLE K#777	1005 N MISSION RD FALLBROOK CA	WNW	0.24 / 1,287.24	-26	337
40	HHSS	CIRCLE K 777	1005 MISSION ROAD FALLBROOK CA 92028	WNW	0.24 / 1,287.24	-26	338
40	LOP SANDIEGO	CIRCLE K#777	1005 N MISSION RD, FALLBROOK, CA 92028 FALLBROOK CA ***Record ID | Record Status:*** DEH1993-LSAM-H20432-002 | Completed	WNW	0.24 / 1,287.24	-26	338
40	LOP SANDIEGO	CIRCLE K#777	1005 N MISSION RD, FALLBROOK, CA 92028 FALLBROOK CA	WNW	0.24 / 1,287.24	-26	338

Map Key	DB	Company/Site Name	Address	Direction	Distance (mi/ft)	Elev Diff (ft)	Page Number
			Record ID | Record Status: DEH1993-LSAM-H20432-003 | Completed				
40	LOP SANDIEGO	CIRCLE K#777	1005 N MISSION RD, FALLBROOK, CA 92028 FALLBROOK CA ***Record ID | Record Status:*** DEH1990-LSAM-H20432-001 | Completed	WNW	0.24 / 1,287.24	-26	339
40	HIST TANK	CIRCLE K #777	1005 MISSION ROAD FALLBROOK CA	WNW	0.24 / 1,287.24	-26	339
40	UST SWEEPS	CIRCLE K #777	1005 N MISSION RD FALLBROOK CA ***C C | Status:*** A37-000-20432 | ACTIVE ***Tank ID:*** 000001, 000002	WNW	0.24 / 1,287.24	-26	339
41	RCRA NON GEN	ROSA MARIA MORALES	133 BARHAVEN LANE FALLBROOK CA 92028 ***EPA Handler ID:*** CAC003148549	S	0.25 / 1,312.82	-13	340
42	RCRA NON GEN	CURTIN, DAVID	955 E. ALVARADO ST FALLBROOK CA 92028 ***EPA Handler ID:*** CAC003074399	SW	0.25 / 1,317.65	22	341
43	SAM SANDIEGO	FALLBROOK PUBLIC UTILITY DIST	990 E MISSION RD, FALLBROOK CA 92028 CA	WNW	0.29 / 1,521.64	-34	342
43	SAM SANDIEGO	FALLBROOK PUBLIC UTILITY DIST	990 E MISSION RD, FALLBROOK CA 92028 CA	WNW	0.29 / 1,521.64	-34	343
43	SAM SANDIEGO	FALLBROOK PUBLIC UTILITY DIST	990 E MISSION RD, FALLBROOK CA 92028 CA	WNW	0.29 / 1,521.64	-34	343
43	SAM SANDIEGO	FALLBROOK PUBLIC UTILITY DIST	990 E MISSION RD, FALLBROOK CA 92028 CA	WNW	0.29 / 1,521.64	-34	344
43	CLEANUP SITES	FALLBROOK PUBLIC UTILITY DIST	990 E MISSION RD FALLBROOK CA 920282232 ***Global ID:*** T0608167878	WNW	0.29 / 1,521.64	-34	345
43	CLEANUP SITES	FALLBROOK PUBLIC UTILITY DIST	990 E MISSION RD FALLBROOK CA 920282232 ***Global ID:*** T0608126714	WNW	0.29 / 1,521.64	-34	347
43	LUST	FALLBROOK PUBLIC UTILITY DIST	990 E MISSION RD FALLBROOK CA 920282232 ***Global ID | Status:*** T0607300780 |	WNW	0.29 / 1,521.64	-34	348
43	LUST	FALLBROOK PUBLIC UTILITY DIST	990 E MISSION RD FALLBROOK CA 920282232	WNW	0.29 / 1,521.64	-34	351

Map Key	DB	Company/Site Name	Address	Direction	Distance (mi/ft)	Elev Diff (ft)	Page Number
			Global ID | Status: T0607300561 |				
43	LOP SANDIEGO	FALLBROOK PUBLIC UTILITY DIST	990 E MISSION RD, FALLBROOK, CA 92028 FALLBROOK CA ***Record ID | Record Status:*** DEH1988-LSAM-H03305-001 | Completed	WNW	0.29 / 1,521.64	-34	353
43	LOP SANDIEGO	FALLBROOK PUBLIC UTILITY DIST	990 E MISSION RD, FALLBROOK, CA 92028 FALLBROOK CA ***Record ID | Record Status:*** DEH1990-LSAM-H03305-003 | Completed	WNW	0.29 / 1,521.64	-34	354
43	LOP SANDIEGO	FALLBROOK PUBLIC UTILITY DIST	990 E MISSION RD, FALLBROOK, CA 92028 FALLBROOK CA ***Record ID | Record Status:*** DEH1991-LSAM-H03305-004 | Completed	WNW	0.29 / 1,521.64	-34	354
43	LOP SANDIEGO	FALLBROOK PUBLIC UTILITY DIST	990 E MISSION RD, FALLBROOK, CA 92028 FALLBROOK CA ***Record ID | Record Status:*** DEH1989-LSAM-H03305-002 | Completed	WNW	0.29 / 1,521.64	-34	354
44	RCRA TSD	ROBERT BROWN	868 E ALVARADO ST. UNIT 37 FALLBROOK CA 92028 ***EPA Handler ID:*** CAC003010238	WSW	0.33 / 1,720.93	27	355
45	LUST	FALLBROOK AUTO PARTS INC	764 E MISSION RD FALLBROOK CA 920282215 ***Global ID | Status:*** T0607300129 |	W	0.42 / 2,222.64	-40	356
46	SAM SANDIEGO	FALLBROOK AUTO PARTS INC	San Diego CA	W	0.44 / 2,308.60	-37	358
47	SWF/LF	Fallbrook Burn Site 1B	800 Block Stonepost Way Fallbrook CA 92028 ***Act Opl Status | Activity:*** Closed | Solid Waste Disposal Site	NW	0.45 / 2,391.86	19	359

Executive Summary: Summary by Data Source

Standard

Federal

RCRA TSD - RCRA non-CORRACTS TSD Facilities

A search of the RCRA TSD database, dated Jan 1, 2024 has found that there are 1 RCRA TSD site(s) within approximately 0.50miles of the project property.

Equal/Higher Elevation	Address	Direction	Distance (mi/ft)	Map Key
ROBERT BROWN	868 E ALVARADO ST. UNIT 37 FALLBROOK CA 92028 ***EPA Handler ID**: CAC003010238*	WSW	0.33 / 1,720.93	44

RCRA LQG - RCRA Generator List

A search of the RCRA LQG database, dated Jan 1, 2024 has found that there are 1 RCRA LQG site(s) within approximately 0.25miles of the project property.

Lower Elevation	Address	Direction	Distance (mi/ft)	Map Key
FALLBROOK AUTOBODY & PAINT	1127 EAST MISSION RD FALLBROOK CA 92028 ***EPA Handler ID**: CAD980891402*	WNW	0.17 / 900.86	27

RCRA SQG - RCRA Small Quantity Generators List

A search of the RCRA SQG database, dated Jan 1, 2024 has found that there are 5 RCRA SQG site(s) within approximately 0.25miles of the project property.

Equal/Higher Elevation	Address	Direction	Distance (mi/ft)	Map Key
QUALITY CLUTCH AND TRANSMISSION	1236 E MISSION RD FALLBROOK CA 92028 ***EPA Handler ID**: CAR000096347*	NW	0.09 / 471.42	8

Lower Elevation	Address	Direction	Distance (mi/ft)	Map Key
PATTERSON PRECISION INC	563 INDUSTRIAL WAY UNIT 4 FALLBROOK CA 92028 ***EPA Handler ID**: CAD983668799*	NW	0.02 / 81.39	2
T R MORAN CO, INC	525 INDUSTRIAL WAY FALLBROOK CA 92028 ***EPA Handler ID**: CAD981387434*	W	0.02 / 91.92	5
L & M FERTILIZER INC	1043 EAST MISSION FALLBROOK CA 92028 ***EPA Handler ID**: CAD028155588*	WNW	0.20 / 1,057.79	34

Lower Elevation	Address	Direction	Distance (mi/ft)	Map Key
CIRCLE K STORE #777	1005 MISSON RD FALLBROOK CA 92028 ***EPA Handler ID**: CAD981680556*	WNW	0.24 / 1,287.24	40

RCRA NON GEN - RCRA Non-Generators

A search of the RCRA NON GEN database, dated Jan 1, 2024 has found that there are 34 RCRA NON GEN site(s) within approximately 0.25miles of the project property.

Equal/Higher Elevation	Address	Direction	Distance (mi/ft)	Map Key
LE MANS CLASSICS LLC	501 INDUSTRIAL WAY FALLBROOK CA 92028 ***EPA Handler ID**: CAL000423071*	WSW	0.02 / 84.52	3
CPR CLASSIC SALES	501 INDUSTRIAL WAY FALLBROOK CA 92028 ***EPA Handler ID**: CAL000443334*	WSW	0.02 / 84.52	3
PERRY MATTERN	1295 E MISSION ROAD FALLBROOK CA 92069 ***EPA Handler ID**: CAC003218271*	NNW	0.07 / 375.75	6
ISAIAH AND BEVERLY CASSIUS	1047 LA SOLANA DR FALLBROOK CA 92028 ***EPA Handler ID**: CAC002991293*	SSW	0.09 / 486.32	9
JIM'S SIGN SHOP	429 INDUSTRIAL WAY STE D FALLBROOK CA 92028-2258 ***EPA Handler ID**: CAL000345562*	WSW	0.10 / 522.24	14
DECUIR MANUFACTURING	429 INDUSTRIAL WAY STE A FALLBROOK CA 92028 ***EPA Handler ID**: CAL000458803*	WSW	0.10 / 522.24	14
FLUENCE-FALLBROOK SPOWER LUNA BESS	1405 E. MISSION ROAD FALLBROOK CA 92028 ***EPA Handler ID**: CAC003176585*	NE	0.10 / 548.82	15
URBAN STONE INC	411 INDUSTRIAL WAY FALLBROOK CA 92028 ***EPA Handler ID**: CAL000441793*	SW	0.12 / 629.75	19
URBAN STONE INC	411 INDUSTRIAL WAY FALLBROOK CA 92028 ***EPA Handler ID**: CAC003100071*	SW	0.12 / 629.75	19
URBAN STONE	411 INDUSTRIAL WAY FALLBROOK CA 92028 ***EPA Handler ID**: CAC003136689*	SW	0.12 / 629.75	19
HOLLY TREXLER	1111 BELAIR DR FALLBROOK CA 92028	S	0.12 / 646.96	20

Equal/Higher Elevation	Address	Direction	Distance (mi/ft)	Map Key
	***EPA Handler ID**: CAC003168570*			
ANDLEX INC DBA SOUTHLAND FABRICATION	353 INDUSTRIAL WAY FALLBROOK CA 92028	WSW	0.18 / 925.50	28
	***EPA Handler ID**: CAL000413382*			
JESSICA ORTIZ	155 DEL SURENO FALLBROOK CA 92028	SW	0.20 / 1,046.45	31
	***EPA Handler ID**: CAC003199925*			
CATHERINE HEILKER	1030 EAST ALVARADO STREET FALLBROOK CA 92028	SSW	0.20 / 1,057.26	33
	***EPA Handler ID**: CAC003174832*			
DIAMOND AUTO REPAIR	341 INDUSTRIAL WAY STE D FALLBROOK CA 92028	WSW	0.20 / 1,068.73	36
	***EPA Handler ID**: CAL000278867*			
TIM'S AUTO REPAIR	341 INDUSTRIAL WAY STE B FALLBROOK CA 92028	WSW	0.20 / 1,068.73	36
	***EPA Handler ID**: CAL000311429*			
HARTCORN CONSTRUCTION	1514 EAST MISSON ROAD FALLBROOK CA 92028	ENE	0.22 / 1,150.29	37
	***EPA Handler ID**: CAC003163022*			
CURTIN, DAVID	955 E. ALVARADO ST FALLBROOK CA 92028	SW	0.25 / 1,317.65	42
	***EPA Handler ID**: CAC003074399*			

Lower Elevation	Address	Direction	Distance (mi/ft)	Map Key
3D PRESISION INC	563 INDUSTRIAL WAY #4 FALLBROOK CA 92028	NW	0.02 / 81.39	2
	***EPA Handler ID**: CAC003082472*			
CORD INDUSTRIES	541 INDUSTRIAL WAY STE 2 FALLBROOK CA 92028-2244	WNW	0.02 / 85.44	4
	***EPA Handler ID**: CAL000253671*			
WORKMAN HOLDINGS INC DBA TABCO PRECISION	525 INDUSTRIAL WAY FALLBROOK CA 92028	W	0.02 / 91.92	5
	***EPA Handler ID**: CAL000420010*			
TABCO PRECISION	525 INDUSTRIAL WAY FALLBROOK CA 92028	W	0.02 / 91.92	5
	***EPA Handler ID**: CAC003102375*			
CALIFORNIA PORSHCE RESTORATION	550 INDUSTRIAL WAY STE A FALLBROOK CA 92028	WNW	0.09 / 495.87	10
	***EPA Handler ID**: CAL000384865*			

Lower Elevation	Address	Direction	Distance (mi/ft)	Map Key
DRAZIL AUTO REPAIR	1223 E MISSION AVE FALLBROOK CA 92028-0000 ***EPA Handler ID**: CAD982335457*	NW	0.11 / 583.72	16
ANTRIN MINIATURE SPECIALTIES INC	488 INDUSTRIAL WAY STE B4 FALLBROOK CA 92028-2250 ***EPA Handler ID**: CAL000354142*	W	0.12 / 613.24	18
KRISTINA FRINTROP	1211 EAST MISSION ROAD FALLBROOK CA 92028 ***EPA Handler ID**: CAC003217728*	NW	0.13 / 694.49	21
WICKED CONCEPTS RACING LLC	1183 E MISSION RD UNIT B FALLBROOK CA 92028 ***EPA Handler ID**: CAL000439480*	WNW	0.15 / 774.40	22
FALLBROOK GARAGE & QUIK LUBE	1119 E MISSION RD FALLBROOK CA 92028 ***EPA Handler ID**: CAL000374174*	WNW	0.17 / 899.38	26
AVOCADO ANIMAL HOSPITAL	1111 E MISSION RD FALLBROOK CA 92028 ***EPA Handler ID**: CAL000375592*	WNW	0.18 / 950.21	29
ANTRIN MINIATURE SPECIALTIES INC	342 INDUSTRIAL WAY BLDG 200 FALLBROOK CA 92028 ***EPA Handler ID**: CAL000457139*	WSW	0.20 / 1,036.04	30
CULLY REPAIR	1043 E MISSION RD FALLBROOK CA 92028 ***EPA Handler ID**: CAL000457040*	WNW	0.20 / 1,057.79	34
AXELGAARD MANUFACTURING CO. LTD.	999 E MISSION RD FALLBROOK CA 92028-2219 ***EPA Handler ID**: CAL000223962*	W	0.20 / 1,066.90	35
STANDISH PRECISION PRODUCTS	323 INDUSTRIAL WAY STE 1 FALLBROOK CA 92028 ***EPA Handler ID**: CAL000276774*	WSW	0.23 / 1,211.80	38
ROSA MARIA MORALES	133 BARHAVEN LANE FALLBROOK CA 92028 ***EPA Handler ID**: CAC003148549*	S	0.25 / 1,312.82	41

State

SWF/LF - Solid Waste Information System (SWIS)

A search of the SWF/LF database, dated Feb 15, 2024 has found that there are 1 SWF/LF site(s) within approximately 0.50miles of the project property.

Equal/Higher Elevation	Address	Direction	Distance (mi/ft)	Map Key
Fallbrook Burn Site 1B	800 Block Stonepost Way Fallbrook CA 92028	NW	0.45 / 2,391.86	47
	***Act Opl Status | Activity**: Closed | Solid Waste Disposal Site*			

LUST - Leaking Underground Fuel Tank Reports

A search of the LUST database, dated Mar 15, 2024 has found that there are 4 LUST site(s) within approximately 0.50miles of the project property.

Lower Elevation	Address	Direction	Distance (mi/ft)	Map Key
CIRCLE K#777	1005 N MISSION RD FALLBROOK CA 920282213	WNW	0.24 / 1,287.24	40
	***Global ID | Status**: T0607301242 |*			
FALLBROOK PUBLIC UTILITY DIST	990 E MISSION RD FALLBROOK CA 920282232	WNW	0.29 / 1,521.64	43
	***Global ID | Status**: T0607300561 |*			
FALLBROOK PUBLIC UTILITY DIST	990 E MISSION RD FALLBROOK CA 920282232	WNW	0.29 / 1,521.64	43
	***Global ID | Status**: T0607300780 |*			
FALLBROOK AUTO PARTS INC	764 E MISSION RD FALLBROOK CA 920282215	W	0.42 / 2,222.64	45
	***Global ID | Status**: T0607300129 |*			

HHSS - Historical Hazardous Substance Storage Information Database

A search of the HHSS database, dated Aug 27, 2015 has found that there are 5 HHSS site(s) within approximately 0.25miles of the project property.

Equal/Higher Elevation	Address	Direction	Distance (mi/ft)	Map Key
ME MONTHEI	1238 E. MISSION ROAD FALLBROOK CA 92028	NW	0.09 / 471.42	8

Lower Elevation	Address	Direction	Distance (mi/ft)	Map Key
FALLBROOK RECEIVING STATION	1201 E. MISSION RD. FALLBROOK CA 92028	W	0.10 / 505.27	12
CONKLIN EQUIPMENT CO	1249 E. MISSION ROAD FALLBROOK CA 92028	NW	0.10 / 511.50	13
LANDM FERTILIZER INC	1043 MISSION SANTA MARGARITA FALLBROOK CA 92028	WNW	0.20 / 1,057.79	34

Lower Elevation	Address	Direction	Distance (mi/ft)	Map Key
CIRCLE K 777	1005 MISSION ROAD FALLBROOK CA 92028	WNW	0.24 / 1,287.24	40

UST SWEEPS - Statewide Environmental Evaluation and Planning System

A search of the UST SWEEPS database, dated Oct 1, 1994 has found that there are 5 UST SWEEPS site(s) within approximately 0.25 miles of the project property.

Lower Elevation	Address	Direction	Distance (mi/ft)	Map Key
FALLBROOK RECEIVING STATION	1201 E MISSION RD FALLBROOK CA ***C C | Status**: I37-000-20433 | INACTIVE* ***Tank ID**: 000003, 000002, 000001*	W	0.10 / 505.27	12
CONKLIN EQUIPMENT COMPANY	584 INDUSTRIAL WAY FALLBROOK CA ***C C | Status**: A37-000-8738 | ACTIVE*	WNW	0.11 / 593.06	17
CONKLIN EQUIPMENT COMPANY	584 INDUSTRIAL WAY FALLBROOK CA ***C C | Status**: I37-000-8738 | INACTIVE* ***Tank ID**: 000001*	WNW	0.11 / 593.06	17
L & M FERTILIZER INC	1043 E MISSION AVE FALLBROOK CA ***C C | Status**: I37-000-13937 | INACTIVE* ***Tank ID**: 000001*	WNW	0.20 / 1,057.79	34
CIRCLE K #777	1005 N MISSION RD FALLBROOK CA ***C C | Status**: A37-000-20432 | ACTIVE* ***Tank ID**: 000001, 000002*	WNW	0.24 / 1,287.24	40

AST - Aboveground Storage Tanks

A search of the AST database, dated Aug 31, 2009 has found that there are 1 AST site(s) within approximately 0.25miles of the project property.

Lower Elevation	Address	Direction	Distance (mi/ft)	Map Key
L & M FERTILIZER INC	1043 E MISSION AV, FALLBROOK, 92028-2213 CA	WNW	0.20 / 1,057.79	34

HIST TANK - Historical Hazardous Substance Storage Container Information - Facility Summary

A search of the HIST TANK database, dated May 27, 1988 has found that there are 5 HIST TANK site(s) within approximately 0.25 miles of the project property.

Equal/Higher Elevation	Address	Direction	Distance (mi/ft)	Map Key
M.E. MONTHEI	1238 E. MISSION ROAD FALLBROOK CA	NW	0.09 / 471.42	8

Lower Elevation	Address	Direction	Distance (mi/ft)	Map Key
FALLBROOK RECEIVING STATION	1201 E. MISSION RD. FALLBROOK CA	W	0.10 / 505.27	12
CONKLIN EQUIPENT CO.	1249 E. MISSION ROAD FALLBROOK CA	NW	0.10 / 511.50	13
L&M FERTILIZER, INC.	1043 MISSION FALLBROOK CA	WNW	0.20 / 1,057.79	34
CIRCLE K #777	1005 MISSION ROAD FALLBROOK CA	WNW	0.24 / 1,287.24	40

CLEANUP SITES - GeoTracker Cleanup Program Sites

A search of the CLEANUP SITES database, dated Mar 15, 2024 has found that there are 5 CLEANUP SITES site(s) within approximately 0.50miles of the project property.

Lower Elevation	Address	Direction	Distance (mi/ft)	Map Key
CIRCLE K#777	1005 N MISSION RD FALLBROOK CA 920282213 ***Global ID**: T0608177636*	WNW	0.24 / 1,287.24	40
CIRCLE K#777	1005 N. MISSION RD. FALLBROOK CA 92028 ***Global ID**: SLT19778628*	WNW	0.24 / 1,287.24	40
CIRCLE K#777	1005 N MISSION RD FALLBROOK CA 920282213 ***Global ID**: T0608117497*	WNW	0.24 / 1,287.24	40
FALLBROOK PUBLIC UTILITY DIST	990 E MISSION RD FALLBROOK CA 920282232 ***Global ID**: T0608126714*	WNW	0.29 / 1,521.64	43
FALLBROOK PUBLIC UTILITY DIST	990 E MISSION RD FALLBROOK CA 920282232 ***Global ID**: T0608167878*	WNW	0.29 / 1,521.64	43

County

LOP SANDIEGO - San Diego County - Local Oversight Program List

A search of the LOP SANDIEGO database, dated Jun 15, 2020 has found that there are 7 LOP SANDIEGO site(s) within approximately 0.50miles of the project property.

Lower Elevation	Address	Direction	Distance (mi/ft)	Map Key
CIRCLE K#777	1005 N MISSION RD, FALLBROOK, CA 92028 FALLBROOK CA	WNW	0.24 / 1,287.24	40

Lower Elevation	Address	Direction	Distance (mi/ft)	Map Key
	***Record ID | Record Status**: DEH1993-LSAM-H20432-002 | Completed*			
CIRCLE K#777	1005 N MISSION RD, FALLBROOK, CA 92028 FALLBROOK CA	WNW	0.24 / 1,287.24	40
	***Record ID | Record Status**: DEH1993-LSAM-H20432-003 | Completed*			
CIRCLE K#777	1005 N MISSION RD, FALLBROOK, CA 92028 FALLBROOK CA	WNW	0.24 / 1,287.24	40
	***Record ID | Record Status**: DEH1990-LSAM-H20432-001 | Completed*			
FALLBROOK PUBLIC UTILITY DIST	990 E MISSION RD, FALLBROOK, CA 92028 FALLBROOK CA	WNW	0.29 / 1,521.64	43
	***Record ID | Record Status**: DEH1989-LSAM-H03305-002 | Completed*			
FALLBROOK PUBLIC UTILITY DIST	990 E MISSION RD, FALLBROOK, CA 92028 FALLBROOK CA	WNW	0.29 / 1,521.64	43
	***Record ID | Record Status**: DEH1990-LSAM-H03305-003 | Completed*			
FALLBROOK PUBLIC UTILITY DIST	990 E MISSION RD, FALLBROOK, CA 92028 FALLBROOK CA	WNW	0.29 / 1,521.64	43
	***Record ID | Record Status**: DEH1991-LSAM-H03305-004 | Completed*			
FALLBROOK PUBLIC UTILITY DIST	990 E MISSION RD, FALLBROOK, CA 92028 FALLBROOK CA	WNW	0.29 / 1,521.64	43
	***Record ID | Record Status**: DEH1988-LSAM-H03305-001 | Completed*			

HAZ SANDIEGO - San Diego County - Hazardous Materials Management Division Database

A search of the HAZ SANDIEGO database, dated Feb 13, 2023 has found that there are 52 HAZ SANDIEGO site(s) within approximately 0.25miles of the project property.

Equal/Higher Elevation	Address	Direction	Distance (mi/ft)	Map Key
SDG&E - AVOCADO SUBSTATION	INDUSTRIAL WY, 025 MI S OF MISSION FALLBROOK CA 92028	SW	0.01 / 74.62	1
DIRTY WORK AUTO	501 INDUSTRIAL WAY FALLBROOK CA	WSW	0.02 / 84.52	3
R&W PRECISION MOLDING INC	501 INDUSTRIAL WAY FALLBROOK CA	WSW	0.02 / 84.52	3
BEYOND ILLUSIONS	501 INDUSTRIAL WAY FALLBROOK CA	WSW	0.02 / 84.52	3
Le Mans Classics LLC	501 INDUSTRIAL WAY FALLBROOK CA 92028	WSW	0.02 / 84.52	3

Equal/Higher Elevation	Address	Direction	Distance (mi/ft)	Map Key
MONTHEI MECH	1238 E MISSION RD FALLBROOK CA	NW	0.09 / 471.42	8
QUALITY CLUTCH & TRANSMISSION	1236 E MISSION RD FALLBROOK CA 92028	NW	0.09 / 471.42	8
JIM'S SIGN SHOP	429 INDUSTRIAL WAY FALLBROOK CA	WSW	0.10 / 522.24	14
JIM'S SIGN SHOP	429 INDUSTRIAL WAY FALLBROOK CA	WSW	0.10 / 522.24	14
CENTIGRADE INC	429 INDUSTRIAL WAY FALLBROOK CA	WSW	0.10 / 522.24	14
URBAN STONE INC	411 INDUSTRIAL WAY FALLBROOK CA 92028	SW	0.12 / 629.75	19
Andlex Inc dba Southland Fabrication	353 INDUSTRIAL WAY FALLBROOK CA 92028	WSW	0.18 / 925.50	28
SOUTHWEST GREENE INTERNATIONAL, INC	353 INDUSTRIAL WAY FALLBROOK CA	WSW	0.18 / 925.50	28
MILLER MACHINE	353 INDUSTRIAL WAY FALLBROOK CA	WSW	0.18 / 925.50	28
MILLER MACHINE	353 INDUSTRIAL WAY FALLBROOK CA	WSW	0.18 / 925.50	28
DIAMOND AUTO REPAIR	341 INDUSTRIAL WAY D FALLBROOK CA 92028	WSW	0.20 / 1,068.73	36
TIM'S AUTO REPAIR	341 INDUSTRIAL WAY B FALLBROOK CA 92028	WSW	0.20 / 1,068.73	36

Lower Elevation	Address	Direction	Distance (mi/ft)	Map Key
PATTERSON PRECISION INC	561 N INDUSTRIAL WAY FALLBROOK CA	NW	0.02 / 81.39	2

Lower Elevation	Address	Direction	Distance (mi/ft)	Map Key
CORD INDUSTRIES	541 INDUSTRIAL WAY 2 FALLBROOK CA 92028	WNW	0.02 / 85.44	4
R O ULTRATEC USA, INC	541 INDUSTRIAL WAY FALLBROOK CA	WNW	0.02 / 85.44	4
ADVANCED SAFETY PRODUCTS	525 INDUSTRIAL WAY FALLBROOK CA	W	0.02 / 91.92	5
Tabco Precision	525 INDUSTRIAL WAY 525 Industrial Way FALLBROOK CA 92028	W	0.02 / 91.92	5
FALLBROOK POWDER COATING	560 INDUSTRIAL WAY FALLBROOK CA	WNW	0.08 / 416.15	7
ADVANCED SAFETY PRODUCTS	550 INDUSTRIAL WAY CA	WNW	0.09 / 495.87	10
TOUCH CONTROLS INC	520 INDUSTRIAL WAY FALLBROOK CA	W	0.10 / 503.83	11
FALLBROOK RECEIVING STATION	1201 E MISSION RD FALLBROOK CA	W	0.10 / 505.27	12
DRAZIL AUTO REPAIR & SALES INC	1223 E MISSION RD FALLBROOK CA 92028	NW	0.11 / 583.72	16
CONKLIN EQUIPMENT COMPANY	584 INDUSTRIAL WAY FALLBROOK CA	WNW	0.11 / 593.06	17
ANTRIN MINIATURE SPECIALITIES	488 INDUSTRIAL WAY FALLBROOK CA	W	0.12 / 613.24	18
ANTRIN MINIATURE SPECIALTIES	488 INDUSTRIAL WAY 488 INDUSTRIAL WAY FALLBROOK CA 92028	W	0.12 / 613.24	18
CALVARY CHAPEL	488 N INDUSTRIAL WAY FALLBROOK CA	W	0.12 / 613.24	18

Lower Elevation	Address	Direction	Distance (mi/ft)	Map Key
BOB'S AUTOMOTIVE SERVICE	488 N INDUSTRIAL WAY FALLBROOK CA	W	0.12 / 613.24	18
RUSS'S COLLISION & AUTO REPAIR CNTR	1183 E MISSION RD FALLBROOK CA	WNW	0.15 / 774.40	22
Russ Collision & Automotive Repair Center	1183 E MISSION RD 1183 E Mission Rd FALLBROOK CA	WNW	0.15 / 774.40	22
California Porsche Restoration (J's Shop)	1191 E MISSION RD, SUITE# B 1191 E Mission Rd Ste B FALLBROOK CA	WNW	0.15 / 776.66	23
C & J PRECISION PRODUCTS, INC	1151 E MISSION RD FALLBROOK CA	WNW	0.15 / 781.21	24
C & J PRECISION PRODUCTS, INC	1151 E MISSION RD FALLBROOK CA	WNW	0.15 / 781.21	24
RUSS' COLLISION & AUTOMOTIVE REPAIR	1171 E MISSION RD FALLBROOK CA	WNW	0.15 / 789.35	25
FALLBROOK GARAGE & QUICK LUBE	1119 E MISSION RD FALLBROOK CA 92028	WNW	0.17 / 899.38	26
SOUTHERN CALIFORNIA SMOG/AUTO	1123 E MISSION RD FALLBROOK CA	WNW	0.17 / 899.38	26
FALLBROOK AUTO BODY & PAINT	1127 E MISSION RD FALLBROOK CA 92028	WNW	0.17 / 900.86	27
AVOCADO ANIMAL HOSPITAL	1111 E MISSION RD FALLBROOK CA 92028	WNW	0.18 / 950.21	29
AVOCADO ANIMAL HOSP FALLBROOK	1111 E MISSION RD FALLBROOK CA	WNW	0.18 / 950.21	29
Antrin Miniature Specialties, Inc.	342 INDUSTRIAL WAY 201 FALLBROOK CA 92028	WSW	0.20 / 1,036.04	30

Lower Elevation	Address	Direction	Distance (mi/ft)	Map Key
MARBLE CREATIONS & DESIGN	341 INDUSTRIAL WAY, SUITE# A FALLBROOK CA	WSW	0.20 / 1,056.37	32
ANTRIM MINIATURES SPECIALTIES	341 INDUSTRIAL WAY FALLBROOK CA	WSW	0.20 / 1,056.37	32
Cully Repair	1043 E MISSION RD B FALLBROOK CA 92028	WNW	0.20 / 1,057.79	34
Nutrien Ag Solutions	1043 E MISSION RD A FALLBROOK CA 92028	WNW	0.20 / 1,057.79	34
AXELGAARD MANUFACTURING	999 E MISSION RD FALLBROOK CA 92028	W	0.20 / 1,066.90	35
STANDISH PRECISION PRODUCTS	323 INDUSTRIAL WAY FALLBROOK CA 92028	WSW	0.23 / 1,211.80	38
FALLBROOK TRACTOR	1011 E MISSION RD FALLBROOK CA	WNW	0.23 / 1,222.74	39
CIRCLE K#777	1005 N MISSION RD FALLBROOK CA	WNW	0.24 / 1,287.24	40

UST SANDIEGO - San Diego County - UST List

A search of the UST SANDIEGO database, dated Jan 23, 2024 has found that there are 1 UST SANDIEGO site(s) within approximately 0.25miles of the project property.

Lower Elevation	Address	Direction	Distance (mi/ft)	Map Key
Nutrien Ag Solutions	1043 E MISSION RD A FALLBROOK CA 92028	WNW	0.20 / 1,057.79	34
	***Record ID | Permit Status**: DEH2002-HUPFP-113937 | Permit Renewed*			

SAM SANDIEGO - San Diego County - Site Assessment and Mitigation Investigation Sites

A search of the SAM SANDIEGO database, dated Jan 11, 2024 has found that there are 9 SAM SANDIEGO site(s) within approximately 0.50miles of the project property.

Lower Elevation	Address	Direction	Distance (mi/ft)	Map Key
CIRCLE K#777	1005 N MISSION RD, FALLBROOK CA 92028 CA	WNW	0.24 / 1,287.24	40

Lower Elevation	Address	Direction	Distance (mi/ft)	Map Key
CIRCLE K#777	1005 N MISSION RD, FALLBROOK CA 92028 CA	WNW	0.24 / 1,287.24	40
CIRCLE K#777	1005 N MISSION RD, FALLBROOK CA 92028 CA	WNW	0.24 / 1,287.24	40
CIRCLE K#777	1005 N MISSION RD, FALLBROOK CA 92028 CA	WNW	0.24 / 1,287.24	40
FALLBROOK PUBLIC UTILITY DIST	990 E MISSION RD, FALLBROOK CA 92028 CA	WNW	0.29 / 1,521.64	43
FALLBROOK PUBLIC UTILITY DIST	990 E MISSION RD, FALLBROOK CA 92028 CA	WNW	0.29 / 1,521.64	43
FALLBROOK PUBLIC UTILITY DIST	990 E MISSION RD, FALLBROOK CA 92028 CA	WNW	0.29 / 1,521.64	43
FALLBROOK PUBLIC UTILITY DIST	990 E MISSION RD, FALLBROOK CA 92028 CA	WNW	0.29 / 1,521.64	43
FALLBROOK AUTO PARTS INC	San Diego CA	W	0.44 / 2,308.60	46

Non Standard

Federal

FINDS/FRS - Facility Registry Service/Facility Index

A search of the FINDS/FRS database, dated Feb 9, 2024 has found that there are 9 FINDS/FRS site(s) within approximately 0.02miles of the project property.

Equal/Higher Elevation	Address	Direction	Distance (mi/ft)	Map Key
SDG&E - AVOCADO SUBSTATION	INDUSTRIAL WYNA 025 MI S OF MISSION FALLBROOK CA 92028 ***Registry ID**: 110065576941*	SW	0.01 / 74.62	1
LE MANS CLASSICS LLC	501 INDUSTRIAL WAY FALLBROOK CA 92028 ***Registry ID**: 110071421908*	WSW	0.02 / 84.52	3

Equal/Higher Elevation	Address	Direction	Distance (mi/ft)	Map Key
CPR CLASSIC SALES	501 INDUSTRIAL WAY FALLBROOK CA 92028 ***Registry ID**: 110070539864*	WSW	0.02 / 84.52	3

Lower Elevation	Address	Direction	Distance (mi/ft)	Map Key
3D PRESISION INC	563 INDUSTRIAL WAY FALLBROOK CA 92028 ***Registry ID**: 110070844501*	NW	0.02 / 81.39	2
PATTERSON PRECISION INC	563 INDUSTRIAL WAY UNIT 4 FALLBROOK CA 92028-2244 ***Registry ID**: 110002899551*	NW	0.02 / 81.39	2
CORD INDUSTRIES	541 INDUSTRIAL WAY FALLBROOK CA 92028 ***Registry ID**: 110066252879*	WNW	0.02 / 85.44	4
T R MORAN CO, INC	525 INDUSTRIAL WAY FALLBROOK CA 92028 ***Registry ID**: 110002689911*	W	0.02 / 91.92	5
TABCO PRECISION	525 INDUSTRIAL WAY FALLBROOK CA 92028 ***Registry ID**: 110071052838*	W	0.02 / 91.92	5
WORKMAN HOLDINGS INC DBA TABCO PRECISION	525 INDUSTRIAL WAY FALLBROOK CA 92028 ***Registry ID**: 110071454243*	W	0.02 / 91.92	5

State

HAZNET - Handlers from Hazardous Waste Manifest Data

A search of the HAZNET database, dated Oct 24, 2016 has found that there are 9 HAZNET site(s) within approximately 0.02miles of the project property.

Equal/Higher Elevation	Address	Direction	Distance (mi/ft)	Map Key
R&W PRECISION MOLDING	501 INDUSTRIAL WAY FALLBROOK CA 920280000	WSW	0.02 / 84.52	3
SINISTER STEEL	501 INDUSTRIAL WY STE A FALLBROOK CA 92028	WSW	0.02 / 84.52	3

Lower Elevation	Address	Direction	Distance (mi/ft)	Map Key
CORD INDUSTRIES	561 INDUSTRIAL WAY FALLBROOK CA 920280000	NW	0.02 / 81.39	2

Lower Elevation	Address	Direction	Distance (mi/ft)	Map Key
CORD INDUSTRIES	561 N INDUSTRIAL WY FALLBROOK CA 920280000	NW	0.02 / 81.39	2
CORD INDUSTRIES	541 INDUSTRIAL WAY STE 2 FALLBROOK CA 920282244	WNW	0.02 / 85.44	4
R. O. ULTRATEC	541 INDUSTRIAL WAY STE 1 FALLBROOK CA 920280000	WNW	0.02 / 85.44	4
T R MORAN CO INC	525 INDUSTRIAL WAY FALLBROOK CA 920280000	W	0.02 / 91.92	5
WORKMAN HOLDINGS, INC. DBA TABCO PRECISION	525 INDUSTRIAL WAY FALLBROOK CA 92028	W	0.02 / 91.92	5
WORKMAN HOLDINGS, INC DBA TABCO PRECISION	525 INDUSTRIAL WAY FALLBROOK CA 92028	W	0.02 / 91.92	5

HAZ GEN - Generators from Hazardous Waste Manifest Data

A search of the HAZ GEN database, dated Dec 31, 2017 has found that there are 8 HAZ GEN site(s) within approximately 0.02miles of the project property.

Lower Elevation	Address	Direction	Distance (mi/ft)	Map Key
PATTERSON PRECISION INC	563 INDUSTRIAL WAY FALLBROOK CA 920280000	NW	0.02 / 81.39	2
K M C O PRECISION MACHINING	563 INDUSTRIAL WAY FALLBROOK CA 920280000	NW	0.02 / 81.39	2
3D PRECISION INC	563 INDUSTRIAL WAY FALLBROOK CA 920280000	NW	0.02 / 81.39	2
AXEON WATER TECHNOLOGIES	541 INDUSTRIAL WAY STE 1 FALLBROOK CA 92028	WNW	0.02 / 85.44	4
R O ULTRATECH	541 INDUSTRIAL WAY STE 1 FALLBROOK CA 920282257	WNW	0.02 / 85.44	4

Lower Elevation	Address	Direction	Distance (mi/ft)	Map Key
WORKMAN HOLDINGS INC DBA TABCO PRECISION	525 INDUSTRIAL WAY FALLBROOK CA 92028	W	0.02 / 91.92	5
T R MORAN CO INC	525 INDUSTRIAL WAY FALLBROOK CA 920280000	W	0.02 / 91.92	5
TABCO OPTICAL INC	525 INDUSTRIAL WAY FALLBROOK CA 920282244	W	0.02 / 91.92	5

HAZ TSD - TSDF from Hazardous Waste Manifest Data

A search of the HAZ TSD database, dated Dec 31, 2017 has found that there are 1 HAZ TSD site(s) within approximately 0.50miles of the project property.

Lower Elevation	Address	Direction	Distance (mi/ft)	Map Key
FALLBROOK AUTOBODY & PAINT	1127 EAST MISSION RD FALLBROOK CA 920280000	WNW	0.17 / 900.86	27

HIST MANIFEST - Historical Hazardous Waste Manifest Data

A search of the HIST MANIFEST database, dated Dec 31, 1992 has found that there are 3 HIST MANIFEST site(s) within approximately 0.02miles of the project property.

Lower Elevation	Address	Direction	Distance (mi/ft)	Map Key
	561 N INDUSTRIAL WY FALLBROOK CA 920280000	NW	0.02 / 81.39	2
	525 INDUSTRIAL WAY FALLBROOK CA 920280000	W	0.02 / 91.92	5
	525 INDUSTRIAL WAY FALLBROOK CA 920280000	W	0.02 / 91.92	5

CERS HAZ - California Environmental Reporting System (CERS) Hazardous Waste Sites

A search of the CERS HAZ database, dated Jan 17, 2024 has found that there are 8 CERS HAZ site(s) within approximately 0.12miles of the project property.

Equal/Higher Elevation	Address	Direction	Distance (mi/ft)	Map Key
SDG&E - AVOCADO SUBSTATION	INDUSTRIAL WY, 025 MI S OF MISSION FALLBROOK CA 92028	SW	0.01 / 74.62	1

Equal/Higher Elevation	Address	Direction	Distance (mi/ft)	Map Key
Le Mans Classics LLC	501 INDUSTRIAL WAY FALLBROOK CA 92028	WSW	0.02 / 84.52	3
QUALITY CLUTCH & TRANSMISSION	1236 E MISSION RD FALLBROOK CA 92028	NW	0.09 / 471.42	8
SDG&E - FALLBROOK BESS	1405 E MISSION RD FALLBROOK CA 92028	NE	0.10 / 548.82	15
URBAN STONE INC	411 INDUSTRIAL WAY FALLBROOK CA 92028	SW	0.12 / 629.75	19

Lower Elevation	Address	Direction	Distance (mi/ft)	Map Key
CORD INDUSTRIES	541 INDUSTRIAL WAY STE 2 FALLBROOK CA 92028	WNW	0.02 / 85.44	4
Tabco Precision	525 INDUSTRIAL WAY FALLBROOK CA 92028	W	0.02 / 91.92	5
DRAZIL AUTO REPAIR & SALES INC	1223 E MISSION RD FALLBROOK CA 92028	NW	0.11 / 583.72	16

DELISTED HAZ - Delisted Environmental Reporting System (CERS) Hazardous Waste Sites

A search of the DELISTED HAZ database, dated Nov 29, 2018 has found that there are 1 DELISTED HAZ site(s) within approximately 0.50miles of the project property.

Lower Elevation	Address	Direction	Distance (mi/ft)	Map Key
Russ Collision & Automotive Repair Center	1183 E MISSION RD FALLBROOK CA 92028	WNW	0.15 / 774.40	22

EMISSIONS - Toxic Pollutant Emissions Facilities

A search of the EMISSIONS database, dated Dec 31, 2020 has found that there are 1 EMISSIONS site(s) within approximately 0.25 miles of the project property.

Lower Elevation	Address	Direction	Distance (mi/ft)	Map Key
FALLBROOK AUTO BODY & PAINT	1127 MISSION RD E FALLBROOK CA 92028	WNW	0.17 / 900.86	27

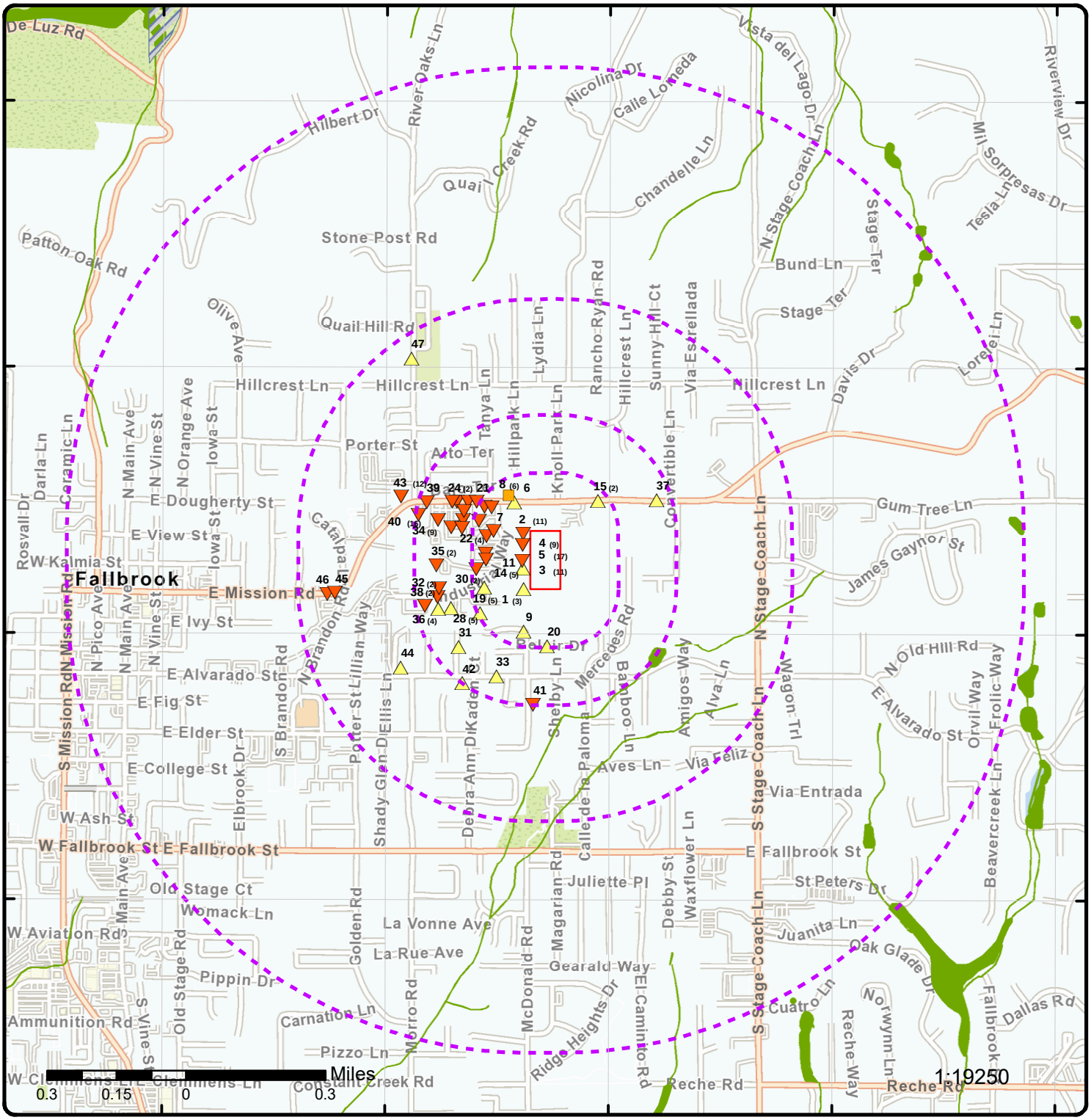

Map: 1.0 Mile Radius

Order Number: 24042500413

Address: 1305 E Mission Rd, Fallbrook, CA

- Project Property
- Buffer Outline
- Sites with Higher Elevation
- Sites with Same Elevation
- Sites with Lower Elevation
- Sites with Unknown Elevation
- Areas with Higher Elevation
- Areas with Same Elevation
- Areas with Lower Elevation
- Areas with Unknown Elevation
- Freeways; Highways
- Traffic Circle; Ramp
- Major & Minor Arterial
- Traffic Circle; Ramp
- Local Road
- Rail
- State
- Country
- National Wetland
- Indian Reserve Land
- 100 Year Flood Zone
- 500 Year Flood Zone
- FWS Special Designation Areas
- National Priorities List (Active, Delisted, Proposed, Institutional Control)

Source: © 2021 ESRI StreetMap Premium

© ERIS Information Inc.

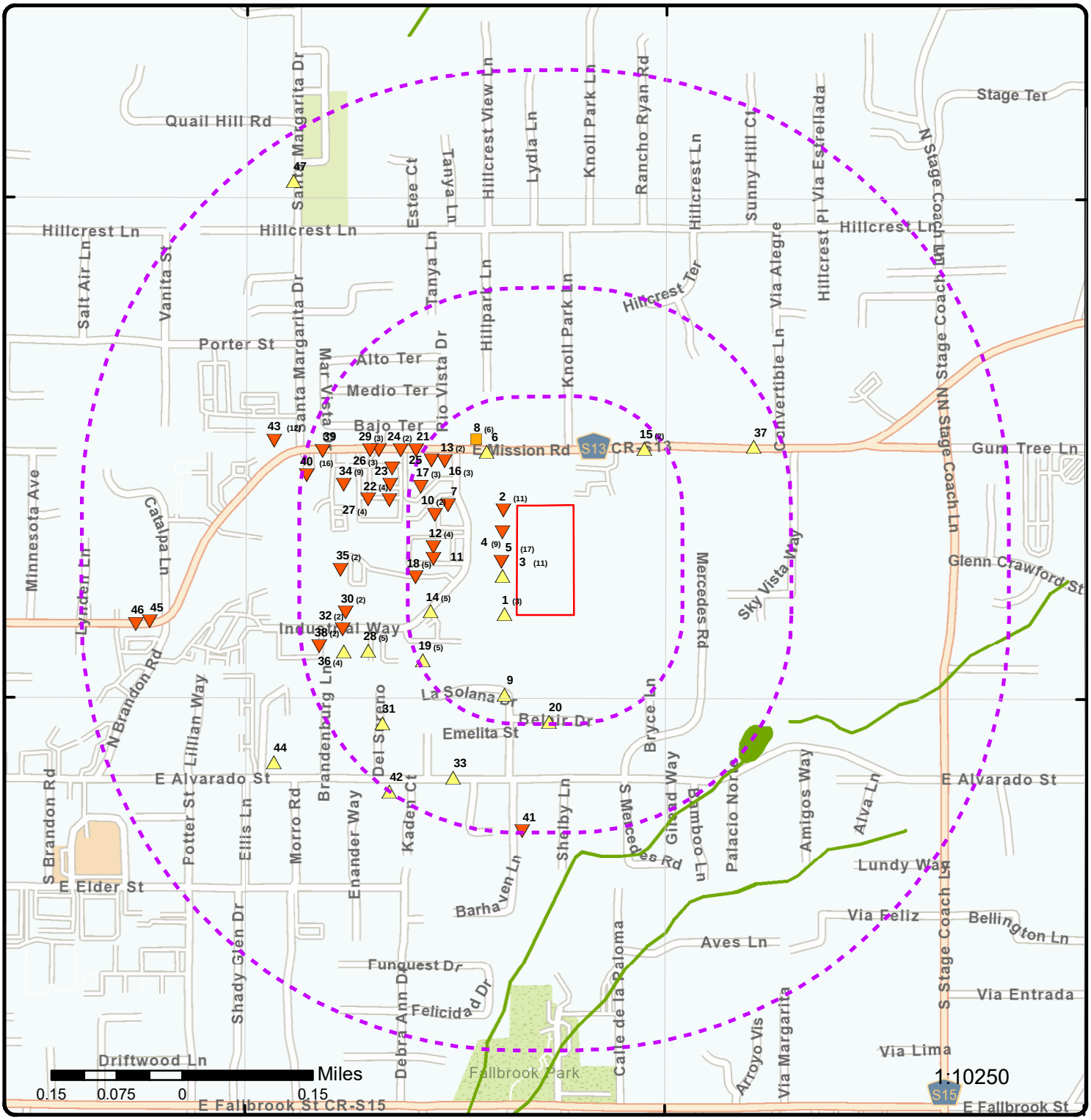

Map: 0.5 Mile Radius

Order Number: 24042500413

Address: 1305 E Mission Rd, Fallbrook, CA

- Project Property
- Buffer Outline
- Sites with Higher Elevation
- Sites with Same Elevation
- Sites with Lower Elevation
- Sites with Unknown Elevation
- Areas with Higher Elevation
- Areas with Same Elevation
- Areas with Lower Elevation
- Areas with Unknown Elevation
- Freeways; Highways
- Traffic Circle; Ramp
- Major & Minor Arterial
- Traffic Circle; Ramp
- Local Road
- Rail
- State
- Country
- National Wetland
- Indian Reserve Land
- 100 Year Flood Zone
- 500 Year Flood Zone
- FWS Special Designation Areas
- National Priorities List (Active, Delisted, Proposed, Institutional Control)

Source: © 2021 ESRI StreetMap Premium

© ERIS Information Inc.

117°14'30"W 117°14'W

33°23'N 33°23'N

Map: 0.25 Mile Radius

Order Number: 24042500413

Address: 1305 E Mission Rd, Fallbrook, CA

- Project Property
- Buffer Outline
- Sites with Higher Elevation
- Sites with Same Elevation
- Sites with Lower Elevation
- Sites with Unknown Elevation
- Areas with Higher Elevation
- Areas with Same Elevation
- Areas with Lower Elevation
- Areas with Unknown Elevation
- Freeways; Highways
- Traffic Circle; Ramp
- Major & Minor Arterial
- Traffic Circle; Ramp
- Local Road
- Rail
- State
- Country
- National Wetland
- Indian Reserve Land
- 100 Year Flood Zone
- 500 Year Flood Zone
- FWS Special Designation Areas
- National Priorities List (Active, Delisted, Proposed, Institutional Control)

Miles 0.09 0.045 0 0.09

1:5750

Source: © 2021 ESRI StreetMap Premium

© ERIS Information Inc.

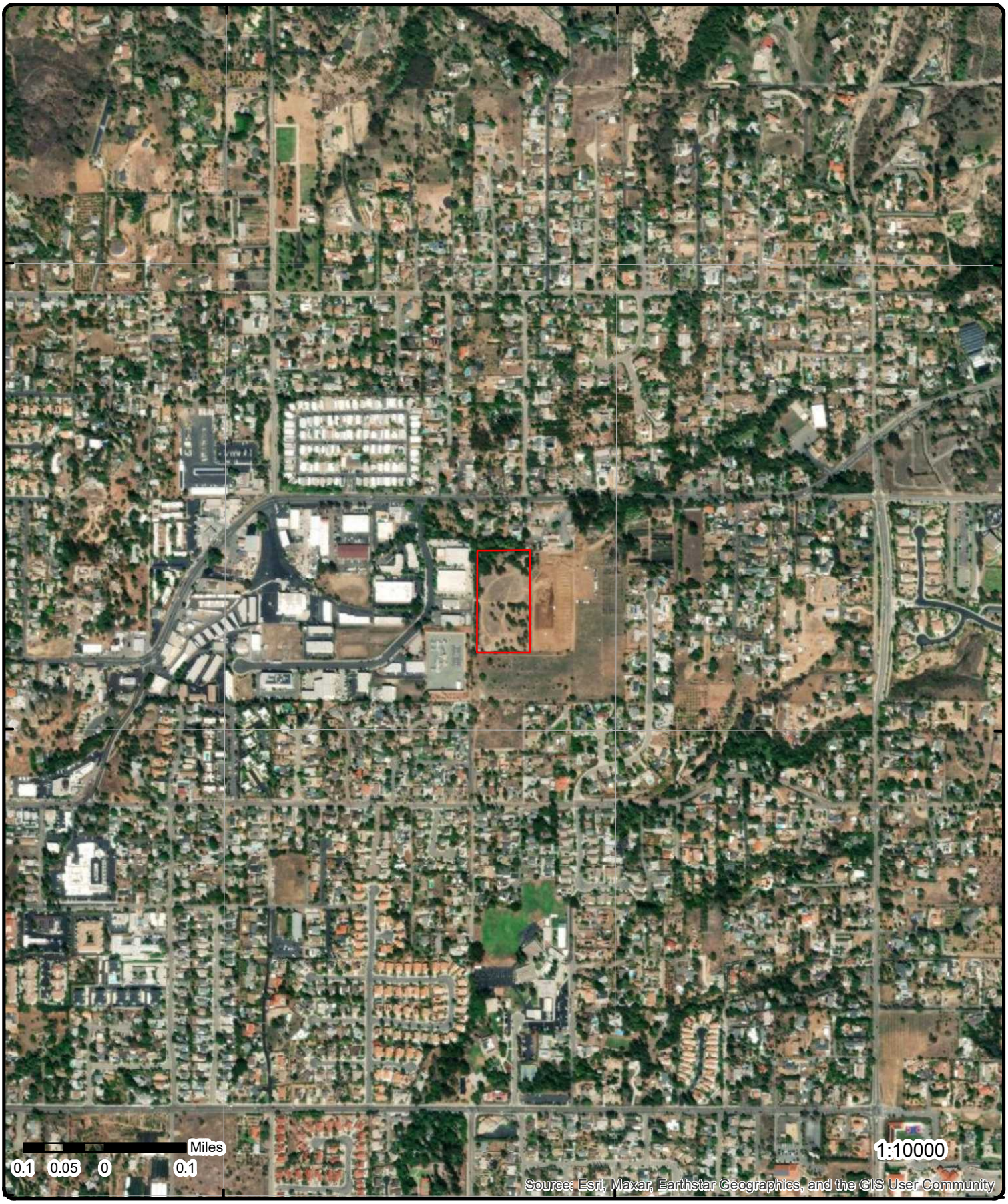

Aerial **Year: 2021**

Order Number: 24042500413

Address: 1305 E Mission Rd, Fallbrook, CA

© ERIS Information Inc.

Source: ESRI World Imagery

Topographic Map

Year: 2022

Order Number: 24042500413

Address: 1305 E Mission Rd, CA

Quadrangle(s): Temecula CA, Fallbrook CA, Bonsall CA, Morro Hill CA

Source: USGS Topographic Map

© ERIS Information Inc.

Detail Report

Map Key	Number of Records	Direction	Distance (mi/ft)	Elev/Diff (ft)	Site	DB
1	1 of3	SW	0.01 / 74.62	790.74 / 15	SDG&E - AVOCADO SUBSTATION INDUSTRIAL WY, 025 MI S OF MISSION FALLBROOK CA 92028	HAZ SANDIEGO

Record ID: DEH2008-HUPFP-210039
Facility Name: SDG&E - AVOCADO SUBSTATION
Facility Address: INDUSTRIAL WY, 025 MI S OF MISSION, FALLBROOK, CA 92028
Facility City: FALLBROOK
Facility Zip Code: 92028
Facility Latitude: 2084959.72000001
Facility Longitude: 6260423.48899999
GIS Record ID: DEH2008-HUPFP-210039
GIS Facility Name: SDG&E - AVOCADO SUBSTATION
GIS Facility Address: INDUSTRIAL WY, 025 MI S OF MISSION
GIS Facility City: FALLBROOK
GIS Facility Zip Code: 92028
GIS Fac Latitude:
GIS Fac Longitude:
Tank Owner Name:

Hazardous Materials Facility Data

CERS ID: 10369813
Facility ID No: 37-000-210039
EPA ID No:
Active Permit: true
Permit Status: Permit Renewed
Bus Phone: 760-480-7673
Bus Fax: 0
Last Updated: 01/20/2023 04:01:53 AM
Mailing Address: 8315 CENTURY PARK CT, CP21L, SAN DIEGO, CA 92123
Onsite H Waste Treatment: false
New Georeferenced Column:

Haz Mat on Site: true
Haz Waste Generatr: false
Own/Oper Under: false
Own/Oper Above: false
Recycle: false
RCRA Large Qty Gen: false
HHW Collection: false

Hazardous Waste and Materials

ID: 48561
Child Record ID: DEH2017-HCHEM-0130664
CAS No: 8042-47-5
Last Updated: 10/23/2017 05:38:11 PM
Chemical Name: DIALA OIL AX
Common Name Inventory: DIELECTRIC OIL (MINERAL OIL)

Permit Status: Permit Renewed
Active Permit: true
Haz Material Type: Pure
Trade Secret: false

ID: 140013
Child Record ID: DEH2018-HCHEM-0170936
CAS No: 8042-47-5
Last Updated: 09/26/2018 02:33:10 AM
Chemical Name: DIALA OIL AX
Common Name Inventory: DIELECTRIC OIL (MINERAL OIL)

Permit Status: Permit Renewed
Active Permit: true
Haz Material Type: Pure
Trade Secret: false

ID: 214545
Child Record ID: DEH2019-HCHEM-0208908
CAS No: 8042-47-5
Last Updated: 02/21/2020 02:31:40 PM
Chemical Name: DIALA OIL AX
Common Name Inventory: DIELECTRIC OIL (MINERAL OIL)

Permit Status: Permit Renewed
Active Permit: true
Haz Material Type: Pure
Trade Secret: false

ID: 292079
Child Record ID: DEH2020-HCHEM-0253634
CAS No: 8042-47-5
Last Updated: 09/18/2020 12:56:46 AM
Chemical Name: DIALA OIL AX
Common Name Inventory: DIELECTRIC OIL (MINERAL OIL)
Permit Status: Permit Renewed
Active Permit: true
Haz Material Type: Pure
Trade Secret: false

ID: 353456
Child Record ID: DEH2020-HCHEM-0278042
CAS No: 8042-47-5
Last Updated: 10/28/2020 12:46:23 AM
Chemical Name: DIALA OIL AX
Common Name Inventory: DIELECTRIC OIL (MINERAL OIL)
Permit Status: Permit Renewed
Active Permit: true
Haz Material Type: Pure
Trade Secret: false

ID: 412366
Child Record ID: DEH2021-HCHEM-0291839
CAS No: 8042-47-5
Last Updated: 10/08/2021 02:34:28 AM
Chemical Name: DIALA OIL AX
Common Name Inventory: DIELECTRIC OIL (MINERAL OIL)
Permit Status: Permit Renewed
Active Permit: true
Haz Material Type: Pure
Trade Secret: false

ID: 494563
Child Record ID: DEH2022-HCHEM-0330597
CAS No: 8042-47-5
Last Updated: 01/20/2023 04:01:53 AM
Chemical Name: DIALA OIL AX
Common Name Inventory: DIELECTRIC OIL (MINERAL OIL)
Permit Status: Permit Renewed
Active Permit: true
Haz Material Type: Pure
Trade Secret: false

ID: 48562
Child Record ID: DEH2017-HCHEM-0130665
CAS No: 7664-93-9
Last Updated: 10/23/2017 05:38:11 PM
Chemical Name: SULFURIC ACID
Common Name Inventory: ELECTROLYTE, BATTERY
Permit Status: Permit Renewed
Active Permit: true
Haz Material Type: Mixture
Trade Secret: false

ID: 140014
Child Record ID: DEH2018-HCHEM-0170937
CAS No: 7664-93-9
Last Updated: 09/26/2018 02:33:10 AM
Chemical Name: SULFURIC ACID
Common Name Inventory: ELECTROLYTE, BATTERY
Permit Status: Permit Renewed
Active Permit: true
Haz Material Type: Mixture
Trade Secret: false

ID: 214546
Child Record ID: DEH2019-HCHEM-0208909
CAS No: 7664-93-9
Last Updated: 02/21/2020 02:31:40 PM
Chemical Name: SULFURIC ACID
Common Name Inventory: ELECTROLYTE, BATTERY
Permit Status: Permit Renewed
Active Permit: true
Haz Material Type: Mixture
Trade Secret: false

ID: 292080
Child Record ID: DEH2020-HCHEM-0253635
CAS No: 7664-93-9
Last Updated: 09/18/2020 12:56:46 AM
Chemical Name: SULFURIC ACID
Common Name Inventory: ELECTROLYTE, BATTERY
Permit Status: Permit Renewed
Active Permit: true
Haz Material Type: Mixture
Trade Secret: false

ID: 353457
Child Record ID: DEH2020-HCHEM-0278043
CAS No: 7664-93-9
Last Updated: 10/28/2020 12:46:23 AM
Chemical Name: SULFURIC ACID
Common Name Inventory: ELECTROLYTE, BATTERY
Permit Status: Permit Renewed
Active Permit: true
Haz Material Type: Mixture
Trade Secret: false

ID: 412367
Child Record ID: DEH2021-HCHEM-0291840
CAS No: 7664-93-9
Last Updated: 10/08/2021 02:34:28 AM
Chemical Name: SULFURIC ACID
Permit Status: Permit Renewed
Active Permit: true
Haz Material Type: Mixture
Trade Secret: false

Common Name Inventory: ELECTROLYTE, BATTERY

ID: 494564
Child Record ID: DEH2022-HCHEM-0330598
CAS No: 7664-93-9
Last Updated: 01/20/2023 04:01:53 AM
Chemical Name: SULFURIC ACID
Common Name Inventory: ELECTROLYTE, BATTERY
Permit Status: Permit Renewed
Active Permit: true
Haz Material Type: Mixture
Trade Secret: false

ID: 292081
Child Record ID: DEH2020-HCHEM-0253636
CAS No: 2551-62-4
Last Updated: 09/18/2020 12:56:46 AM
Chemical Name: Sulfur Hexafluoride
Common Name Inventory: SF6
Permit Status: Permit Renewed
Active Permit: true
Haz Material Type: Pure
Trade Secret: false

ID: 353458
Child Record ID: DEH2020-HCHEM-0278044
CAS No: 2551-62-4
Last Updated: 10/28/2020 12:46:23 AM
Chemical Name: Sulfur Hexafluoride
Common Name Inventory: SF6
Permit Status: Permit Renewed
Active Permit: true
Haz Material Type: Pure
Trade Secret: false

ID: 412368
Child Record ID: DEH2021-HCHEM-0291841
CAS No: 2551-62-4
Last Updated: 10/08/2021 02:34:28 AM
Chemical Name: Sulfur Hexafluoride
Common Name Inventory: SF6
Permit Status: Permit Renewed
Active Permit: true
Haz Material Type: Pure
Trade Secret: false

ID: 494565
Child Record ID: DEH2022-HCHEM-0330599
CAS No: 2551-62-4
Last Updated: 01/20/2023 04:01:53 AM
Chemical Name: Sulfur Hexafluoride
Common Name Inventory: SF6
Permit Status: Permit Renewed
Active Permit: true
Haz Material Type: Pure
Trade Secret: false

HMD Permits Map Data

GIS Facility ID: 37-000-210039
GIS CERS ID: 10369813
GIS Record Type: LUEG-DEH/HMD/UPFP/Facility
Per Type:
Per Sub Type:
Per Cat:
Record Status: Permit Renewed
LRG QTY MW Gener: No
EPA ID No:
RMP CAL ARP: Not Applicable
Tank Owner:
SIC Code: 4939
NAICS Code:
Exp Date:
Own/Operate USTs :
UST Facility:
Total No USTs:
No of Tanks:
Own Oper APS: N
Tot AGP Cap: 0
Capacity LR:
Hazmat EHS: N
Hazmat Rad: No
Haz Waste G: N
Haz Wst Coll Site: N
Haz Waste Rad:
Haz Waste EHS:
Recycle100: N
RCRA LRG Qty: N
Parcel No:
Status:
Census Tract: 189.04
Parcel Zip: 92028
Community: Fallbrook
Jurisdiction: UNINCORPORATED
Basin No: 902.13
BOS Dist: 5
Tbpg Grid:
Insp Dist: HN004
Feature ID:
Kiva Per Typ: HK07 210039
Agency Name: COSD
Loc Name:
Score:
Side:
User Fld:
Addr Type:
Match Addr:
Match Type:
Farm Nursery:
Record Alias: Unified Program Facility Permit
Hirt Flag: No
Indian or Territry:
County ID:
Zip:
X Coord: 6260423.489
Y Coord: 2084959.72
X Map Coord:

Map Key	Number of Records	Direction	Distance (mi/ft)	Elev/Diff (ft)	Site	DB

Accept Offs:	N	**Y Map Coord:**	
Univ Waste Gen Typ:		**Point X:**	6260423.48899999
Universl Waste Han:	N	**Point Y:**	2084959.72000001
Toxic Gas:	No	**Lat GS84:**	33.3845131
Email Perm:		**Lon GS84:**	-117.2368764
Phone Perm:	858-650-6171		

Full Name:	SDG&E
Site Address:	INDUSTRIAL WY, 025 MI S OF MISSION
Address:	INDUSTRIAL WY, 025 MI S OF MISSION
Business Type:	Public Utilities-Not Fleet Fuel Facility
HW TIer:	Not Applicable
Disclose Qty Haz Mat:	Y
Onsite Haz Waste Tre:	N
Bill Code:	Not Applicable
Bill Code 2:	Not Applicable
Bill Code 3:	Not Applicable
ER Con Name:	SHERI GATES
ER Contact:	619-725-5100
ER Con Title:	SITE MGR
ER Con Work Ph:	858-650-4043
ARC APN:	
ARC Address:	
ARC City:	
ARC Zipcode:	
ARC State:	
Water Purv:	CWA FALLBROOK PUBLIC UTILITY
Fire Agency:	NORTH COUNTY FIRE PROT DIST
Geo SRC:	Mapped to record APN/Parcel XY center
Frhmbp Report Filename:	HMBP210039.pdf
Frhmbp Sitemap Filename:	MAP_210039.pdf

Map Key	Number of Records	Direction	Distance (mi/ft)	Elev/Diff (ft)	Site	DB
1	2 of3	SW	0.01 / 74.62	790.74 / 15	SDG&E - AVOCADO SUBSTATION INDUSTRIAL WYNA 025 MI S OF MISSION FALLBROOK CA 92028	FINDS/FRS

Registry ID:	110065576941
FIPS Code:	
HUC Code:	18070302
Site Type Name:	STATIONARY
Location Description:	
Supplemental Location:	
Create Date:	13-OCT-15
Update Date:	
Interest Types:	STATE MASTER **Note: Many records provided by the department have a truncated [Interest Types] field.
SIC Codes:	4939
SIC Code Descriptions:	COMBINATION UTILITIES, NOT ELSEWHERE CLASSIFIED **Note: Many records provided by the department have a truncated [SIC Code Descriptions] field.
NAICS Codes:	
NAICS Code Descriptions:	
Conveyor:	CALEPA
Federal Facility Code:	
Federal Agency Name:	
Tribal Land Code:	
Tribal Land Name:	
Congressional Dist No:	49
Census Block Code:	060730189043001
EPA Region Code:	09
County Name:	SAN DIEGO
US/Mexico Border Ind:	Yes
Latitude:	33.3846
Longitude:	-117.2368
Reference Point:	
Coord Collection Method:	INTERPOLATION-MAP
Accuracy Value:	
Datum:	NAD83
Source:	
Facility Detail Rprt URL:	https://ofmpub.epa.gov/frs_public2/fii_query_detail.disp_program_facility?p_registry_id=110065576941

Map Key	Number of Records	Direction	Distance (mi/ft)	Elev/Diff (ft)	Site	DB

Data Source: Facility Registry Service - Single File
Program Acronyms:

CA-ENVIROVIEW:152046

1	3 of3	SW	0.01 / 74.62	790.74 / 15	SDG&E - AVOCADO SUBSTATION INDUSTRIAL WY, 025 MI S OF MISSION FALLBROOK CA 92028	CERS HAZ

Site ID: 401766
Latitude: 33.384600
Longitude: -117.236800

Regulated Programs

EI ID: 10369813 **EI Description:** Chemical Storage Facilities

Evaluations

Eval Date: 07/18/2017
Violations Found: No
Eval General Type: Compliance Evaluation Inspection
Eval Type: Routine done by local agency
Eval Division: San Diego County Department of Env Health
Eval Program: HMRRP
Eval Source: CERS
Eval Notes:

Inspector: Calcagno Leonardo Inspection ID:5759297; Note: data in [EVAL Notes] field for some records is truncated from the source.

Eval Date: 01/19/2023
Violations Found: No
Eval General Type: Compliance Evaluation Inspection
Eval Type: Routine done by local agency
Eval Division: San Diego County Department of Env Health
Eval Program: HMRRP
Eval Source: CERS
Eval Notes:

Inspector: Shoyeb Abida Inspection ID:7101939; Note: data in [EVAL Notes] field for some records is truncated from the source.

Eval Date: 10/14/2015
Violations Found: No
Eval General Type: Compliance Evaluation Inspection
Eval Type: Routine done by local agency
Eval Division: San Diego County Department of Env Health
Eval Program: HMRRP
Eval Source: CERS
Eval Notes:

Inspector: Walsh Todd Inspection ID:4519336; Note: data in [EVAL Notes] field for some records is truncated from the source.

Eval Date: 01/29/2020
Violations Found: No
Eval General Type: Compliance Evaluation Inspection
Eval Type: Routine done by local agency
Eval Division: San Diego County Department of Env Health
Eval Program: HMRRP
Eval Source: CERS
Eval Notes:

Inspector: Valdez Kevin Inspection ID:6220076; Note: data in [EVAL Notes] field for some records is truncated from the source.

Affiliations

Affil Type Desc: Legal Owner
Entity Name: SDG&E
Entity Title:
Address: 8315 CENTURY PARK CT, CP21L
City: SAN DIEGO
State: CA
Country: United States
Zip Code: 92123
Phone: (858) 650-6171

Affil Type Desc: Property Owner
Entity Name: SDG&E
Entity Title:
Address: 8315 CENTURY PARK CT, CP21L
City: SAN DIEGO
State: CA
Country: United States
Zip Code: 92123
Phone: (858) 650-6171

Affil Type Desc: Operator
Entity Name: SDG&E - AVOCADO SUBSTATION
Entity Title:
Address:
City:
State:
Country:
Zip Code:
Phone: (858) 636-5583

Affil Type Desc: Parent Corporation
Entity Name: SDG&E
Entity Title:
Address:
City:
State:
Country:
Zip Code:
Phone:

Affil Type Desc: Identification Signer
Entity Name: Jennifer Davis
Entity Title: SR. ENVIRONMENTAL SPECIALIST
Address:
City:
State:
Country:
Zip Code:
Phone:

Affil Type Desc: Facility Mailing Address
Entity Name: Mailing Address
Entity Title:
Address: 8315 CENTURY PARK, CP21L
City: SAN DIEGO
State: CA
Country:
Zip Code: 92123
Phone:

Affil Type Desc: Document Preparer
Entity Name: JENNIFER DAVIS
Entity Title:

Map Key	Number of Records	Direction	Distance (mi/ft)	Elev/Diff (ft)	Site	DB

Address:
City:
State:
Country:
Zip Code:
Phone:

Affil Type Desc: Environmental Contact
Entity Name: JENNIFER DAVIS
Entity Title:
Address: 8315 CENTURY PARK CT, CP21L
City: SAN DIEGO
State: CA
Country:
Zip Code: 92123
Phone:

Affil Type Desc: CUPA District
Entity Name: San Diego County Env Health Qlty
Entity Title:
Address: PO Box 129261
City: San Diego
State: CA
Country:
Zip Code: 92112-9261
Phone: (858) 505-6880

2	1 of11	NW	0.02 / 81.39	761.57 / -15	PATTERSON PRECISION INC 563 INDUSTRIAL WAY UNIT 4 FALLBROOK CA 92028	RCRA SQG

EPA Handler ID: CAD983668799
Gen Status Universe: Small Quantity Generator
Contact Name: DENNIS PATTERSON
Contact Address: 563 INDUSTRIAL WAY UNIT 4 , , FALLBROOK , CA, 92028 , US
Contact Phone No and Ext: 619-723-2789
Contact Email:
Contact Country: US
County Name: SAN DIEGO
EPA Region: 09
Land Type: Private
Receive Date: 19930527
Location Latitude: 33.384826
Location Longitude: -117.237988

Violation/Evaluation Summary

Note: NO RECORDS: As of Jan 2024, there are no Compliance Monitoring and Enforcement (violation) records associated with this facility (EPA ID).

Handler Summary

Importer Activity: No
Mixed Waste Generator: No
Transporter Activity: No
Transfer Facility: No
Onsite Burner Exemption: No
Furnace Exemption: No
Underground Injection Activity: No
Commercial TSD: No
Used Oil Transporter: No
Used Oil Transfer Facility: No
Used Oil Processor: No
Used Oil Refiner: No
Used Oil Burner: No
Used Oil Market Burner: No

Map Key	Number of Records	Direction	Distance (mi/ft)	Elev/Diff (ft)	Site	DB

Used Oil Spec Marketer: No

Hazardous Waste Handler Details

Sequence No: 1
Receive Date: 19930527
Handler Name: PATTERSON PRECISION INC
Federal Waste Generator Code: 2
Generator Code Description: Small Quantity Generator
Source Type: Notification

Owner/Operator Details

Owner/Operator Ind:	Current Owner	**Street No:**	
Type:	Private	**Street 1:**	2337 WILLOW GLEN RD
Name:	DENNIS PATTERSON	**Street 2:**	
Date Became Current:		**City:**	FALLBROOK
Date Ended Current:		**State:**	CA
Phone:	619-723-2789	**Country:**	
Source Type:	Notification	**Zip Code:**	92028

2	2 of11	NW	0.02 / 81.39	761.57 / -15	PATTERSON PRECISION INC 563 INDUSTRIAL WAY UNIT 4 FALLBROOK CA 92028-2244	FINDS/FRS

Registry ID: 110002899551
FIPS Code: 06073
HUC Code: 18070302
Site Type Name: STATIONARY
Location Description:
Supplemental Location:
Create Date: 01-MAR-00
Update Date: 26-JAN-12
Interest Types: SQG, STATE MASTER **Note: Many records provided by the department have a truncated [Interest Types] field.
SIC Codes:
SIC Code Descriptions:
NAICS Codes:
NAICS Code Descriptions:
Conveyor: FRS-GEOCODE
Federal Facility Code:
Federal Agency Name:
Tribal Land Code:
Tribal Land Name:
Congressional Dist No: 49
Census Block Code: 060730189043001
EPA Region Code: 09
County Name: SAN DIEGO
US/Mexico Border Ind: Yes
Latitude: 33.38633
Longitude: -117.2373
Reference Point: CENTER OF A FACILITY OR STATION
Coord Collection Method: ADDRESS MATCHING-HOUSE NUMBER
Accuracy Value: 30
Datum: NAD83
Source:
Facility Detail Rprt URL: https://ofmpub.epa.gov/frs_public2/fii_query_detail.disp_program_facility?p_registry_id=110002899551
Data Source: Facility Registry Service - Single File
Program Acronyms:

HWTS-DATAMART:CAD983668799, RCRAINFO:CAD983668799

2	3 of11	NW	0.02 / 81.39	761.57 / -15	PATTERSON PRECISION INC 561 N INDUSTRIAL WAY	HAZ SANDIEGO

Record ID:
Facility Name:
Facility Address:
Facility City:
Facility Zip Code:
Facility Latitude:
Facility Longitude:
GIS Record ID:
GIS Facility Name:
GIS Facility Address:
GIS Facility City:
GIS Facility Zip Code:
GIS Fac Latitude:
GIS Fac Longitude:
Tank Owner Name:

HMD Permits Map Data

GIS Facility ID:		**Parcel No:**	105-410-30-00
GIS CERS ID:		**Status:**	
GIS Record Type:	LUEG-DEH/HMD/UPFP/Facility	**Census Tract:**	
Per Type:		**Parcel Zip:**	92028
Per Sub Type:		**Community:**	
Per Cat:		**Jurisdiction:**	
Record Status:	Completed	**Basin No:**	
LRG QTY MW Gener:		**BOS Dist:**	
EPA ID No:		**Tbpg Grid:**	
RMP CAL ARP:		**Insp Dist:**	
Tank Owner:		**Feature ID:**	1054103000
SIC Code:		**Kiva Per Typ:**	HK07 117038
NAICS Code:		**Agency Name:**	COSD
Exp Date:		**Loc Name:**	
Own/Operate USTs :		**Score:**	
UST Facility:		**Side:**	
Total No USTs:		**User Fld:**	
No of Tanks:		**Addr Type:**	
Own Oper APS:	N	**Match Addr:**	
Tot AGP Cap:	0	**Match Type:**	
Capacity LR:		**Farm Nursery:**	
Hazmat EHS:		**Record Alias:**	Unified Program Facility Permit
Hazmat Rad:		**Hirt Flag:**	
Haz Waste G:	Yes	**Indian or Territry:**	
Haz Wst Coll Site:		**County ID:**	
Haz Waste Rad:		**Zip:**	
Haz Waste EHS:		**X Coord:**	6260445.558
Recycle100:		**Y Coord:**	2085695.887
RCRA LRG Qty:		**X Map Coord:**	
Accept Offs:		**Y Map Coord:**	
Univ Waste Gen Typ:		**Point X:**	6260445.55805
Universl Waste Han:		**Point Y:**	2085695.88699
Toxic Gas:		**Lat GS84:**	33.3865368
Email Perm:		**Lon GS84:**	-117.2368269
Phone Perm:			
Full Name:			
Site Address:			
Address:	561 N INDUSTRIAL WAY		
Business Type:	Machine Shops/Metal Working Activities		
HW Tler:			
Disclose Qty Haz Mat:			
Onsite Haz Waste Tre:			
Bill Code:			
Bill Code 2:			
Bill Code 3:			
ER Con Name:			
ER Contact:			

Map Key	Number of Records	Direction	Distance (mi/ft)	Elev/Diff (ft)	Site	DB

ER Con Title:
ER Con Work Ph:
ARC APN:
ARC Address:
ARC City:
ARC Zipcode:
ARC State:
Water Purv:
Fire Agency:
Geo SRC: Mapped to record APN/parcel center XY
Frhmbp Report Filename:
Frhmbp Sitemap Filename:

2	4 of11	NW	0.02 / 81.39	761.57 / -15	CORD INDUSTRIES 561 INDUSTRIAL WAY FALLBROOK CA 920280000	HAZNET

SIC Code:		**Mailing City:**	FALLBROOK
NAICS Code:		**Mailing State:**	CA
EPA ID:	CAL000095210	**Mailing Zip:**	920282244
Create Date:	7/12/1993	**Region Code:**	4
Fac Act Ind:	No	**Owner Name:**	CORD INDUSTRIES
Inact Date:	6/30/2002	**Owner Addr 1:**	541-2 INDUSTRIAL WAY
County Code:	37	**Owner Addr 2:**	
County Name:	San Diego	**Owner City:**	FALLBROOK
Mail Name:		**Owner State:**	CA
Mailing Addr 1:	541-2 INDUSTRIAL WAY	**Owner Zip:**	920282244
Mailing Addr 2:		**Owner Phone:**	7607284590
Owner Fax:			

Details DTSC HWTS: The Department of Toxic Substances Control (DTSC) makes available a Waste Code Matrix showing each Waste Code, its description, and annual amounts in its Hazardous Waste Tracking System: https://hwts.dtsc.ca.gov/search
DTSC Handler Profile url: https://hwts.dtsc.ca.gov/facility/CAL000095210

2	5 of11	NW	0.02 / 81.39	761.57 / -15	CORD INDUSTRIES 561 N INDUSTRIAL WY FALLBROOK CA 920280000	HAZNET

SIC Code:		**Mailing City:**	FALLBROOK
NAICS Code:		**Mailing State:**	CA
EPA ID:	CAX000244632	**Mailing Zip:**	920280000
Create Date:	7/15/1985	**Region Code:**	4
Fac Act Ind:	No	**Owner Name:**	--
Inact Date:	6/30/1998	**Owner Addr 1:**	--
County Code:	37	**Owner Addr 2:**	
County Name:	San Diego	**Owner City:**	--
Mail Name:		**Owner State:**	99
Mailing Addr 1:	L W BUFORD	**Owner Zip:**	--
Mailing Addr 2:		**Owner Phone:**	0000000000
Owner Fax:			

Details DTSC HWTS: The Department of Toxic Substances Control (DTSC) makes available a Waste Code Matrix showing each Waste Code, its description, and annual amounts in its Hazardous Waste Tracking System: https://hwts.dtsc.ca.gov/search
DTSC Handler Profile url: https://hwts.dtsc.ca.gov/facility/CAX000244632

2	6 of11	NW	0.02 / 81.39	761.57 / -15	561 N INDUSTRIAL WY FALLBROOK CA 920280000	HIST MANIFEST

Gen EPA ID: CAX000244632
Create Date: 7/15/1985 0:00:00
Inact Date: 6/30/1998 0:00:00
Facility Mail Street: L W BUFORD
Facility Mail City: FALLBROOK
Facility Mail State: CA

Map Key	Number of Records	Direction	Distance (mi/ft)	Elev/Diff (ft)	Site	DB

Facility Mail Zip: 920280000
Contact Phone(s): 6197284590
File Year(s): 1985
Contact Name(s): L W BUFORD

Tanner Information

State Waste Code: 221
Year: 1985
Tons: 1.04
Method Code:
State Waste Code Desc: Waste oil and mixed oil
Method Description:
Generator County: San Diego
Tsd Epa ID:
Tsd County:

2	7 of11	NW	0.02 / 81.39	761.57 / -15	3D PRESISION INC 563 INDUSTRIAL WAY #4 FALLBROOK CA 92028	RCRA NON GEN

EPA Handler ID: CAC003082472
Gen Status Universe: No Report
Contact Name: DAVID PHILLIPS
Contact Address: 563 INDUSTRIAL WAY , #4 , FALLBROOK , CA, 92028 ,
Contact Phone No and Ext: 760-715-2173
Contact Email: INFO@INVERTCORP.COM
Contact Country:
County Name: SAN DIEGO
EPA Region: 09
Land Type:
Receive Date: 20200903
Location Latitude:
Location Longitude:

Violation/Evaluation Summary

Note: NO RECORDS: As of Jan 2024, there are no Compliance Monitoring and Enforcement (violation) records associated with this facility (EPA ID).

Handler Summary

Importer Activity: No
Mixed Waste Generator: No
Transporter Activity: No
Transfer Facility: No
Onsite Burner Exemption: No
Furnace Exemption: No
Underground Injection Activity: No
Commercial TSD: No
Used Oil Transporter: No
Used Oil Transfer Facility: No
Used Oil Processor: No
Used Oil Refiner: No
Used Oil Burner: No
Used Oil Market Burner: No
Used Oil Spec Marketer: No

Hazardous Waste Handler Details

Sequence No: 1
Receive Date: 20200903
Handler Name: 3D PRESISION INC
Source Type: Implementer
Federal Waste Generator Code: N
Generator Code Description: Not a Generator, Verified

Owner/Operator Details

Owner/Operator Ind:	Current Owner	***Street No:***	
Type:	Other	***Street 1:***	563 INDUSTRIAL WAY
Name:	3D PRECISION INC	***Street 2:***	#4
Date Became Current:		***City:***	FALLBROOK
Date Ended Current:		***State:***	CA
Phone:	760-715-2173	***Country:***	
Source Type:	Implementer	***Zip Code:***	92028

Owner/Operator Ind:	Current Operator	***Street No:***	
Type:	Other	***Street 1:***	563 INDUSTRIAL WAY
Name:	DAVID PHILLIPS	***Street 2:***	#4
Date Became Current:		***City:***	FALLBROOK
Date Ended Current:		***State:***	CA
Phone:	760-715-2173	***Country:***	
Source Type:	Implementer	***Zip Code:***	92028

2	*8 of11*	*NW*	*0.02 / 81.39*	*761.57 / -15*	***3D PRECISION INC*** ***563 INDUSTRIAL WAY*** ***FALLBROOK CA 920280000***	***HAZ GEN***

Epa ID:	CAC002667615	***Facility County:***	37
Address 2:		***County:***	San Diego

Details DTSC HWTS: The Department of Toxic Substances Control (DTSC) makes available a Waste Code Matrix showing each Waste Code, its description, and annual amounts in its Hazardous Waste Tracking System: https://hwts.dtsc.ca.gov/search

Handler Profile URL: https://hwts.dtsc.ca.gov/facility/CAC002667615

2	*9 of11*	*NW*	*0.02 / 81.39*	*761.57 / -15*	***K M C O PRECISION MACHINING*** ***563 INDUSTRIAL WAY*** ***FALLBROOK CA 920280000***	***HAZ GEN***

Epa ID:	CAC002598557	***Facility County:***	37
Address 2:		***County:***	San Diego

Details DTSC HWTS: The Department of Toxic Substances Control (DTSC) makes available a Waste Code Matrix showing each Waste Code, its description, and annual amounts in its Hazardous Waste Tracking System: https://hwts.dtsc.ca.gov/search

Handler Profile URL: https://hwts.dtsc.ca.gov/facility/CAC002598557

2	*10 of11*	*NW*	*0.02 / 81.39*	*761.57 / -15*	***PATTERSON PRECISION INC*** ***563 INDUSTRIAL WAY*** ***FALLBROOK CA 920280000***	***HAZ GEN***

Epa ID:	CAD983668799	***Facility County:***	37
Address 2:		***County:***	San Diego

Details DTSC HWTS: The Department of Toxic Substances Control (DTSC) makes available a Waste Code Matrix showing each Waste Code, its description, and annual amounts in its Hazardous Waste Tracking System: https://hwts.dtsc.ca.gov/search

Handler Profile URL: https://hwts.dtsc.ca.gov/facility/CAD983668799

2	*11 of11*	*NW*	*0.02 / 81.39*	*761.57 / -15*	***3D PRESISION INC*** ***563 INDUSTRIAL WAY*** ***FALLBROOK CA 92028***	***FINDS/FRS***

Registry ID:	110070844501
FIPS Code:	06073
HUC Code:	
Site Type Name:	STATIONARY
Location Description:	
Supplemental Location:	#4
Create Date:	14-OCT-20
Update Date:	
Interest Types:	UNSPECIFIED UNIVERSE **Note: Many records provided by the department have a truncated [Interest Types]

Map Key	Number of Records	Direction	Distance (mi/ft)	Elev/Diff (ft)	Site	DB

field.

SIC Codes:
SIC Code Descriptions:
NAICS Codes:
NAICS Code Descriptions:
Conveyor:
Federal Facility Code:
Federal Agency Name:
Tribal Land Code:
Tribal Land Name:
Congressional Dist No:
Census Block Code:
EPA Region Code: 09
County Name: SAN DIEGO
US/Mexico Border Ind:
Latitude:
Longitude:
Reference Point:
Coord Collection Method:
Accuracy Value:
Datum: NAD83
Source:
Facility Detail Rprt URL: https://ofmpub.epa.gov/frs_public2/fii_query_detail.disp_program_facility?p_registry_id=110070844501
Data Source: Facility Registry Service - Single File
Program Acronyms:

RCRAINFO:CAC003082472

3	1 of11	WSW	0.02 / 84.52	780.35 / 4	DIRTY WORK AUTO 501 INDUSTRIAL WAY FALLBROOK CA	HAZ SANDIEGO

Record ID:
Facility Name:
Facility Address:
Facility City:
Facility Zip Code:
Facility Latitude:
Facility Longitude:
GIS Record ID:
GIS Facility Name:
GIS Facility Address:
GIS Facility City:
GIS Facility Zip Code:
GIS Fac Latitude:
GIS Fac Longitude:
Tank Owner Name:

HMD Permits Map Data

GIS Facility ID:
GIS CERS ID:
GIS Record Type: LUEG-DEH/HMD/UPFP/Facility
Per Type:
Per Sub Type:
Per Cat:
Record Status: Completed
LRG QTY MW Gener:
EPA ID No:
RMP CAL ARP:
Tank Owner:
SIC Code:
NAICS Code:
Exp Date:
Own/Operate USTs :

Parcel No: 105-410-51-00
Status:
Census Tract:
Parcel Zip: 92028
Community:
Jurisdiction:
Basin No:
BOS Dist:
Tbpg Grid:
Insp Dist:
Feature ID: 1054105100
Kiva Per Typ: HK18 204351
Agency Name: COSD
Loc Name:
Score:

Map Key	Number of Records	Direction	Distance (mi/ft)	Elev/Diff (ft)	Site	DB

UST Facility:		***Side:***	
Total No USTs:		***User Fld:***	
No of Tanks:		***Addr Type:***	
Own Oper APS:	N	***Match Addr:***	
Tot AGP Cap:	0	***Match Type:***	
Capacity LR:		***Farm Nursery:***	
Hazmat EHS:		***Record Alias:***	Unified Program Facility Permit
Hazmat Rad:		***Hirt Flag:***	
Haz Waste G:	Yes	***Indian or Territry:***	
Haz Wst Coll Site:		***County ID:***	
Haz Waste Rad:		***Zip:***	
Haz Waste EHS:		***X Coord:***	6260438.49
Recycle100:		***Y Coord:***	2085254.666
RCRA LRG Qty:		***X Map Coord:***	
Accept Offs:		***Y Map Coord:***	
Univ Waste Gen Typ:		***Point X:***	6260438.49015
Universl Waste Han:		***Point Y:***	2085254.66609
Toxic Gas:		***Lat GS84:***	33.3853241
Email Perm:		***Lon GS84:***	-117.2368366
Phone Perm:			
Full Name:			
Site Address:			
Address:	501 INDUSTRIAL WAY		
Business Type:	One (1) Waste Item or One (1) Inventory		
HW Tler:			
Disclose Qty Haz Mat:			
Onsite Haz Waste Tre:			
Bill Code:			
Bill Code 2:			
Bill Code 3:			
ER Con Name:			
ER Contact:			
ER Con Title:			
ER Con Work Ph:			
ARC APN:			
ARC Address:			
ARC City:			
ARC Zipcode:			
ARC State:			
Water Purv:			
Fire Agency:			
Geo SRC:	Mapped to record APN/parcel center XY		
Frhmbp Report Filename:			
Frhmbp Sitemap Filename:			

3	***2 of11***	***WSW***	***0.02 / 84.52***	***780.35 / 4***	***R&W PRECISION MOLDING INC 501 INDUSTRIAL WAY FALLBROOK CA***	***HAZ SANDIEGO***

Record ID:
Facility Name:
Facility Address:
Facility City:
Facility Zip Code:
Facility Latitude:
Facility Longitude:
GIS Record ID:
GIS Facility Name:
GIS Facility Address:
GIS Facility City:
GIS Facility Zip Code:
GIS Fac Latitude:
GIS Fac Longitude:
Tank Owner Name:

HMD Permits Map Data

Map Key	Number of Records	Direction	Distance (mi/ft)	Elev/Diff (ft)	Site	DB

GIS Facility ID:		**Parcel No:**	105-410-51-00
GIS CERS ID:		**Status:**	
GIS Record Type:	LUEG-DEH/HMD/UPFP/Facility	**Census Tract:**	
Per Type:		**Parcel Zip:**	92028
Per Sub Type:		**Community:**	
Per Cat:		**Jurisdiction:**	
Record Status:	Completed	**Basin No:**	
LRG QTY MW Gener:		**BOS Dist:**	
EPA ID No:		**Tbpg Grid:**	
RMP CAL ARP:		**Insp Dist:**	
Tank Owner:		**Feature ID:**	1054105100
SIC Code:		**Kiva Per Typ:**	HK07 119375
NAICS Code:		**Agency Name:**	COSD
Exp Date:		**Loc Name:**	
Own/Operate USTs :		**Score:**	
UST Facility:		**Side:**	
Total No USTs:		**User Fld:**	
No of Tanks:		**Addr Type:**	
Own Oper APS:	N	**Match Addr:**	
Tot AGP Cap:	0	**Match Type:**	
Capacity LR:		**Farm Nursery:**	
Hazmat EHS:		**Record Alias:**	Unified Program Facility Permit
Hazmat Rad:		**Hirt Flag:**	
Haz Waste G:	Yes	**Indian or Territry:**	
Haz Wst Coll Site:		**County ID:**	
Haz Waste Rad:		**Zip:**	
Haz Waste EHS:		**X Coord:**	6260438.49
Recycle100:		**Y Coord:**	2085254.666
RCRA LRG Qty:		**X Map Coord:**	
Accept Offs:		**Y Map Coord:**	
Univ Waste Gen Typ:		**Point X:**	6260438.49015
Universl Waste Han:		**Point Y:**	2085254.66609
Toxic Gas:		**Lat GS84:**	33.3853241
Email Perm:		**Lon GS84:**	-117.2368366
Phone Perm:			
Full Name:			
Site Address:			
Address:	501 INDUSTRIAL WAY		
Business Type:	Machine Shops/Metal Working Activities		
HW Tler:			
Disclose Qty Haz Mat:			
Onsite Haz Waste Tre:			
Bill Code:			
Bill Code 2:			
Bill Code 3:			
ER Con Name:			
ER Contact:			
ER Con Title:			
ER Con Work Ph:			
ARC APN:			
ARC Address:			
ARC City:			
ARC Zipcode:			
ARC State:			
Water Purv:			
Fire Agency:			
Geo SRC:	Mapped to record APN/parcel center XY		
Frhmbp Report Filename:			
Frhmbp Sitemap Filename:			

3	3 of11	WSW	0.02 / 84.52	780.35 / 4	BEYOND ILLUSIONS 501 INDUSTRIAL WAY FALLBROOK CA	HAZ SANDIEGO

Record ID:
Facility Name:
Facility Address:
Facility City:

Facility Zip Code:
Facility Latitude:
Facility Longitude:
GIS Record ID:
GIS Facility Name:
GIS Facility Address:
GIS Facility City:
GIS Facility Zip Code:
GIS Fac Latitude:
GIS Fac Longitude:
Tank Owner Name:

HMD Permits Map Data

GIS Facility ID:		***Parcel No:***	105-410-51-00
GIS CERS ID:		***Status:***	
GIS Record Type:	LUEG-DEH/HMD/UPFP/Facility	***Census Tract:***	
Per Type:		***Parcel Zip:***	92028
Per Sub Type:		***Community:***	
Per Cat:		***Jurisdiction:***	
Record Status:	Completed	***Basin No:***	
LRG QTY MW Gener:		***BOS Dist:***	
EPA ID No:		***Tbpg Grid:***	
RMP CAL ARP:		***Insp Dist:***	
Tank Owner:		***Feature ID:***	1054105100
SIC Code:		***Kiva Per Typ:***	HK18 204350
NAICS Code:		***Agency Name:***	COSD
Exp Date:		***Loc Name:***	
Own/Operate USTs :		***Score:***	
UST Facility:		***Side:***	
Total No USTs:		***User Fld:***	
No of Tanks:		***Addr Type:***	
Own Oper APS:	N	***Match Addr:***	
Tot AGP Cap:	0	***Match Type:***	
Capacity LR:		***Farm Nursery:***	
Hazmat EHS:		***Record Alias:***	Unified Program Facility Permit
Hazmat Rad:		***Hirt Flag:***	
Haz Waste G:	Yes	***Indian or Territry:***	
Haz Wst Coll Site:		***County ID:***	
Haz Waste Rad:		***Zip:***	
Haz Waste EHS:		***X Coord:***	6260438.49
Recycle100:		***Y Coord:***	2085254.666
RCRA LRG Qty:		***X Map Coord:***	
Accept Offs:		***Y Map Coord:***	
Univ Waste Gen Typ:		***Point X:***	6260438.49015
Universl Waste Han:		***Point Y:***	2085254.66609
Toxic Gas:		***Lat GS84:***	33.3853241
Email Perm:		***Lon GS84:***	-117.2368366
Phone Perm:			
Full Name:			
Site Address:			
Address:	501 INDUSTRIAL WAY		
Business Type:	One (1) Waste Item or One (1) Inventory		
HW Tler:			
Disclose Qty Haz Mat:			
Onsite Haz Waste Tre:			
Bill Code:			
Bill Code 2:			
Bill Code 3:			
ER Con Name:			
ER Contact:			
ER Con Title:			
ER Con Work Ph:			
ARC APN:			
ARC Address:			
ARC City:			
ARC Zipcode:			
ARC State:			

Map Key	Number of Records	Direction	Distance (mi/ft)	Elev/Diff (ft)	Site	DB

Water Purv:
Fire Agency:
Geo SRC: Mapped to record APN/parcel center XY
Frhmbp Report Filename:
Frhmbp Sitemap Filename:

3	4 of11	WSW	0.02 / 84.52	780.35 / 4	R&W PRECISION MOLDING 501 INDUSTRIAL WAY FALLBROOK CA 920280000	HAZNET

SIC Code:	2821	**Mailing City:**	FALLBROOK
NAICS Code:	325211	**Mailing State:**	CA
EPA ID:	CAL000097124	**Mailing Zip:**	920282244
Create Date:	9/17/1992	**Region Code:**	4
Fac Act Ind:	No	**Owner Name:**	RUKSENAS MIGUEL
Inact Date:	6/30/2002	**Owner Addr 1:**	501 INDUSTRIAL WAY
County Code:	37	**Owner Addr 2:**	
County Name:	San Diego	**Owner City:**	FALLBROOK
Mail Name:		**Owner State:**	CA
Mailing Addr 1:	501 INDUSTRIAL WAY	**Owner Zip:**	920282244
Mailing Addr 2:		**Owner Phone:**	0000000000
Owner Fax:			

Details DTSC HWTS: The Department of Toxic Substances Control (DTSC) makes available a Waste Code Matrix showing each Waste Code, its description, and annual amounts in its Hazardous Waste Tracking System: https://hwts.dtsc.ca.gov/search
DTSC Handler Profile url: https://hwts.dtsc.ca.gov/facility/CAL000097124

3	5 of11	WSW	0.02 / 84.52	780.35 / 4	SINISTER STEEL 501 INDUSTRIAL WY STE A FALLBROOK CA 92028	HAZNET

SIC Code:	9999	**Mailing City:**	FALLBROOK
NAICS Code:	99999	**Mailing State:**	CA
EPA ID:	CAL000285052	**Mailing Zip:**	92028
Create Date:	7/27/2004 8:57:55 AM	**Region Code:**	4
Fac Act Ind:	No	**Owner Name:**	ROBERT MUSSO
Inact Date:	6/30/2005	**Owner Addr 1:**	1757 WINTERHAVEN RD
County Code:	37	**Owner Addr 2:**	
County Name:	San Diego	**Owner City:**	FALLBROOK
Mail Name:		**Owner State:**	CA
Mailing Addr 1:	501 INDUSTRIAL WY STE A	**Owner Zip:**	92028
Mailing Addr 2:		**Owner Phone:**	7608024421
Owner Fax:			

Details DTSC HWTS: The Department of Toxic Substances Control (DTSC) makes available a Waste Code Matrix showing each Waste Code, its description, and annual amounts in its Hazardous Waste Tracking System: https://hwts.dtsc.ca.gov/search
DTSC Handler Profile url: https://hwts.dtsc.ca.gov/facility/CAL000285052

3	6 of11	WSW	0.02 / 84.52	780.35 / 4	Le Mans Classics LLC 501 INDUSTRIAL WAY FALLBROOK CA 92028	CERS HAZ

Site ID: 427968
Latitude: 33.385320
Longitude: -117.236830

Regulated Programs

EI ID:	10748203	**EI Description:**	Chemical Storage Facilities
EI ID:	10748203	**EI Description:**	Hazardous Waste Generator

Violations

Violation Date: 10/18/2017 ***Violation Source:*** CERS
Violation Program: HW ***Violation Division:*** San Diego County Department of Env Health
Citation: HSC 6.5 Multiple - California Health and Safety Code, Chapter 6.5, Section(s) Multiple
Violation Notes:

Returned to compliance on 10/18/2017. Inspection Sequence ID:5832383;Violation:HMD0150 Failed to submit complete and accurate Facility Information in CERS. HSC 25404(e)(4); 27 CCR 15188(b-c); SDCC 68.904(b)

Violation Description:

Hazardous Waste Generator Program - Administration/Documentation - General

Violations

Violation Date: 10/18/2017 ***Violation Source:*** CERS
Violation Program: HW ***Violation Division:*** San Diego County Department of Env Health
Citation: HSC 6.5 Multiple - California Health and Safety Code, Chapter 6.5, Section(s) Multiple
Violation Notes:

Returned to compliance on 01/31/2018. Inspection Sequence ID:5832383;Violation:HMD0131 Unified Program Facility Permit not obtained &/or maintained for the generation of hazardous waste. HSC 25404.1; SDCC 68.905

Violation Description:

Hazardous Waste Generator Program - Administration/Documentation - General

Violations

Violation Date: 01/19/2023 ***Violation Source:*** CERS
Violation Program: HW ***Violation Division:*** San Diego County Department of Env Health
Citation: HSC 6.5 Multiple - California Health and Safety Code, Chapter 6.5, Section(s) Multiple
Violation Notes:

Returned to compliance on 01/19/2023. Inspection Sequence ID:7101662;Violation:HMD0131 Unified Program Facility Permit not obtained &/or maintained for the generation of hazardous waste. SDCC 68.904; 68.905; 68.907.1

Violation Description:

Hazardous Waste Generator Program - Administration/Documentation - General

Violations

Violation Date: 01/19/2023 ***Violation Source:*** CERS
Violation Program: HW ***Violation Division:*** San Diego County Department of Env Health
Citation: 22 CCR 12 66262.12 - California Code of Regulations, Title 22, Chapter 12, Section(s) 66262.12
Violation Notes:

Returned to compliance on 02/28/2023. Inspection Sequence ID:7101662

Violation Description:

Failure to obtain an Identification Number prior to treating, storing, disposing of, transporting or offering for transportation any hazardous waste.

Evaluations

Eval Date: 01/07/2020
Violations Found: No
Eval General Type: Compliance Evaluation Inspection
Eval Type: Routine done by local agency
Eval Division: San Diego County Department of Env Health

Eval Program: HW
Eval Source: CERS
Eval Notes:

Inspector: Valdez Kevin Inspection ID:6290894; Note: data in [EVAL Notes] field for some records is truncated from the source.

Eval Date: 10/18/2017
Violations Found: Yes
Eval General Type: Compliance Evaluation Inspection
Eval Type: Routine done by local agency
Eval Division: San Diego County Department of Env Health
Eval Program: HW
Eval Source: CERS
Eval Notes:

Inspector: Calcagno Leonardo Inspection ID:5832383; Note: data in [EVAL Notes] field for some records is truncated from the source.

Eval Date: 01/19/2023
Violations Found: Yes
Eval General Type: Compliance Evaluation Inspection
Eval Type: Routine done by local agency
Eval Division: San Diego County Department of Env Health
Eval Program: HW
Eval Source: CERS
Eval Notes:

Inspector: Shoyeb Abida Inspection ID:7101662; Note: data in [EVAL Notes] field for some records is truncated from the source.

Affiliations

Affil Type Desc: Identification Signer
Entity Name: dean reade
Entity Title: Manager
Address:
City:
State:
Country:
Zip Code:
Phone:

Affil Type Desc: Parent Corporation
Entity Name: Le Mans Classics LLC
Entity Title:
Address:
City:
State:
Country:
Zip Code:
Phone:

Affil Type Desc: CUPA District
Entity Name: San Diego County Env Health Qlty
Entity Title:
Address: PO Box 129261
City: San Diego
State: CA
Country:
Zip Code: 92112-9261
Phone: (858) 505-6880

Affil Type Desc: Operator
Entity Name: Le Mans Classics LLC
Entity Title:
Address:
City:

Map Key	Number of Records	Direction	Distance (mi/ft)	Elev/Diff (ft)	Site	DB

State:
Country:
Zip Code:
Phone: (760) 723-8900

Affil Type Desc: Property Owner
Entity Name: Le Mans Classic LLC
Entity Title:
Address: 501 Industrial Way
City: Fallbrook
State: CA
Country: United States
Zip Code: 92028
Phone: (760) 723-8900

Affil Type Desc: Environmental Contact
Entity Name: Dean Reade
Entity Title:
Address: 501 Industrial Way
City: Fallbrook
State: CA
Country:
Zip Code: 92028
Phone:

Affil Type Desc: Legal Owner
Entity Name: Le Mans Classics LLC
Entity Title:
Address: 501 Industrial Way
City: Fallbrook
State: CA
Country: United States
Zip Code: 92028
Phone: (760) 723-8900

Affil Type Desc: Facility Mailing Address
Entity Name: Mailing Address
Entity Title:
Address: 501 Industrial Way
City: Fallbrook
State: CA
Country:
Zip Code: 92028
Phone:

Affil Type Desc: Document Preparer
Entity Name: dean reade
Entity Title:
Address:
City:
State:
Country:
Zip Code:
Phone:

Coordinates

Env Int Type Code: HMBP
Program ID: 10748203
Latitude: 33.385320
Longitude: -117.236830
Coord Name:
Ref Point Type Desc: Center of a facility or station.

3	7 of11	WSW	0.02 / 84.52	780.35 / 4	Le Mans Classics LLC 501 INDUSTRIAL WAY FALLBROOK CA 92028	HAZ SANDIEGO

Record ID: DEH2017-HUPFP-003965
Facility Name: Le Mans Classics LLC

Facility Address: 501 INDUSTRIAL WAY, FALLBROOK, CA 92028
Facility City: FALLBROOK
Facility Zip Code: 92028
Facility Latitude: 2085254.66599999
Facility Longitude: 6260438.48999999
GIS Record ID: DEH2017-HUPFP-003965
GIS Facility Name: Le Mans Classics LLC
GIS Facility Address: 501 INDUSTRIAL WAY
GIS Facility City: FALLBROOK
GIS Facility Zip Code: 92028
GIS Fac Latitude:
GIS Fac Longitude:
Tank Owner Name:

Hazardous Materials Facility Data

CERS ID: 10748203
Facility ID No: 37-000-003965
EPA ID No: CAL000423071
Active Permit: true
Permit Status: Permit Renewed
Bus Phone: 760.723.8900
Bus Fax: 0
Last Updated: 01/26/2023 12:51:12 AM
Mailing Address: 501 Industrial Way, Fallbrook, CA 92028
Onsite H Waste Treatment: false
New Georeferenced Column:

Haz Mat on Site: true
Haz Waste Generatr: true
Own/Oper Under: false
Own/Oper Above: false
Recycle: false
RCRA Large Qty Gen: false
HHW Collection: false

Hazardous Waste and Materials

ID: 484822
Child Record ID: DEH2017-HWAST-0135575
CAS No:
Last Updated: 01/20/2023 04:03:12 AM
Chemical Name: Lubricating oils, used
Common Name Inventory: Used lubricating oils

Permit Status: Permit Renewed
Active Permit: true
Haz Material Type:
Trade Secret: false

ID: 542981
Child Record ID: DEH2023-HWAST-0321158
CAS No:
Last Updated: 01/26/2023 12:51:13 AM
Chemical Name: Lubricating oils, used
Common Name Inventory: Used lubricating oils

Permit Status: Permit Renewed
Active Permit: true
Haz Material Type:
Trade Secret: false

ID: 484821
Child Record ID: DEH2017-HWAST-0135574
CAS No:
Last Updated: 01/20/2023 04:03:12 AM
Chemical Name: Parts Washer
Common Name Inventory: Parts Washer

Permit Status: Permit Renewed
Active Permit: true
Haz Material Type:
Trade Secret: false

ID: 542982
Child Record ID: DEH2023-HWAST-0321159
CAS No:
Last Updated: 01/26/2023 12:51:13 AM
Chemical Name: Parts Washer
Common Name Inventory: Parts Washer

Permit Status: Permit Renewed
Active Permit: true
Haz Material Type:
Trade Secret: false

Hazardous Materials Inspection Violations

Container Tank ID:
Facility ID No: 37-000-003965
ID: 42359
UST ID:
Permit Status: Permit Renewed

Inspection No: 5832383
Inspection Type: Initial Inspection
Inspection Date: 10/18/2017 03:46:00 PM
Compliance Date: 10/18/2017 12:00:00 AM
Last Updated: 01/26/2023 12:51:11 AM

Active Permit: true **NOV:** false
Program Element: Hazardous Waste Generator
Violation Code: HMD0150 Failed to submit complete and accurate Facility Information in CERS. HSC 25404(e)(4); 27 CCR 15188 (b-c); SDCC 68.904(b)
Violation Classification: Minor

Container Tank ID: **Inspection No:** 5832383
Facility ID No: 37-000-003965 **Inspection Type:** Initial Inspection
ID: 42360 **Inspection Date:** 10/18/2017 03:46:00 PM
UST ID: **Compliance Date:** 01/31/2018 12:00:00 AM
Permit Status: Permit Renewed **Last Updated:** 01/26/2023 12:51:11 AM
Active Permit: true **NOV:** true
Program Element: Hazardous Waste Generator
Violation Code: HMD0131 Unified Program Facility Permit not obtained &/or maintained for the generation of hazardous waste. HSC 25404.1; SDCC 68.905
Violation Classification: Class I

Container Tank ID: **Inspection No:** 7101662
Facility ID No: 37-000-003965 **Inspection Type:** Routine
ID: 73833 **Inspection Date:** 01/19/2023 12:00:00 AM
UST ID: **Compliance Date:** 01/19/2023 12:00:00 AM
Permit Status: Permit Renewed **Last Updated:** 01/26/2023 12:51:11 AM
Active Permit: true **NOV:** true
Program Element: Hazardous Waste Generator
Violation Code: HMD0131 Unified Program Facility Permit not obtained &/or maintained for the generation of hazardous waste. SDCC 68.904; 68.905; 68.907.1
Violation Classification: Class I

Container Tank ID: **Inspection No:** 7101662
Facility ID No: 37-000-003965 **Inspection Type:** Routine
ID: 73835 **Inspection Date:** 01/19/2023 12:00:00 AM
UST ID: **Compliance Date:** 01/19/2023 12:00:00 AM
Permit Status: Permit Renewed **Last Updated:** 01/26/2023 12:51:11 AM
Active Permit: true **NOV:** true
Program Element: Hazardous Materials Release Response Plans
Violation Code: HMD1001 Unified Program Facility permit not obtained for hazardous materials. SDCC 68.904; 68.905; 68.906, 68.907; 68.907.1
Violation Classification: Class I

Container Tank ID: **Inspection No:** 7101662
Facility ID No: 37-000-003965 **Inspection Type:** Routine
ID: 73831 **Inspection Date:** 01/19/2023 12:00:00 AM
UST ID: **Compliance Date:**
Permit Status: Permit Renewed **Last Updated:** 01/26/2023 12:51:11 AM
Active Permit: true **NOV:**
Program Element: Hazardous Waste Generator
Violation Code: HMD0000 HAZARDOUS WASTE REQUIREMENTS FOR SQGS AND LQGS
Violation Classification:

Container Tank ID: **Inspection No:** 7101662
Facility ID No: 37-000-003965 **Inspection Type:** Routine
ID: 73832 **Inspection Date:** 01/19/2023 12:00:00 AM
UST ID: **Compliance Date:**
Permit Status: Permit Renewed **Last Updated:** 01/26/2023 12:51:11 AM
Active Permit: true **NOV:** false
Program Element: Hazardous Waste Generator
Violation Code: 3010002 Failed to obtain &/or maintain an active EPA ID Number. 22 CCR 66262.12(a)
Violation Classification: Minor

Container Tank ID: **Inspection No:** 7101662
Facility ID No: 37-000-003965 **Inspection Type:** Routine
ID: 73830 **Inspection Date:** 01/19/2023 12:00:00 AM
UST ID: **Compliance Date:**
Permit Status: Permit Renewed **Last Updated:** 01/26/2023 12:51:11 AM
Active Permit: true **NOV:**
Program Element: Hazardous Waste Generator
Violation Code: HMD0001 RECORD KEEPING/OPERATIONAL REQUIREMENTS
Violation Classification:

Container Tank ID:		**Inspection No:**	7101662
Facility ID No:	37-000-003965	**Inspection Type:**	Routine
ID:	73834	**Inspection Date:**	01/19/2023 12:00:00 AM
UST ID:		**Compliance Date:**	
Permit Status:	Permit Renewed	**Last Updated:**	01/26/2023 12:51:11 AM
Active Permit:	true	**NOV:**	
Program Element:	Hazardous Materials Release Response Plans		
Violation Code:	HMD0000 HAZARDOUS MATERIALS REQUIREMENTS		
Violation Classification:			

HMD Permits Map Data

GIS Facility ID:	37-000-003965	**Parcel No:**	105-410-51-00
GIS CERS ID:	10748203	**Status:**	
GIS Record Type:	LUEG-DEH/HMD/UPFP/Facility	**Census Tract:**	189.04
Per Type:		**Parcel Zip:**	92028
Per Sub Type:		**Community:**	Fallbrook
Per Cat:		**Jurisdiction:**	UNINCORPORATED
Record Status:	Permit Renewed	**Basin No:**	902.13
LRG QTY MW Gener:	No	**BOS Dist:**	5
EPA ID No:	CAL000423071	**Tbpg Grid:**	
RMP CAL ARP:	Not Applicable	**Insp Dist:**	HN004
Tank Owner:		**Feature ID:**	1054105100
SIC Code:		**Kiva Per Typ:**	
NAICS Code:		**Agency Name:**	COSD
Exp Date:		**Loc Name:**	
Own/Operate USTs :		**Score:**	
UST Facility:		**Side:**	
Total No USTs:		**User Fld:**	
No of Tanks:		**Addr Type:**	
Own Oper APS:	N	**Match Addr:**	
Tot AGP Cap:	0	**Match Type:**	
Capacity LR:		**Farm Nursery:**	
Hazmat EHS:		**Record Alias:**	Unified Program Facility Permit
Hazmat Rad:		**Hirt Flag:**	No
Haz Waste G:	Y	**Indian or Territry:**	
Haz Wst Coll Site:	N	**County ID:**	
Haz Waste Rad:	N	**Zip:**	
Haz Waste EHS:	N	**X Coord:**	6260438.49
Recycle100:	N	**Y Coord:**	2085254.666
RCRA LRG Qty:	N	**X Map Coord:**	
Accept Offs:	N	**Y Map Coord:**	
Univ Waste Gen Typ:		**Point X:**	6260438.48999999
Universl Waste Han:	N	**Point Y:**	2085254.66599999
Toxic Gas:		**Lat GS84:**	33.3853241
Email Perm:		**Lon GS84:**	-117.2368366
Phone Perm:	760.723.8900		
Full Name:	Le Mans Classics LLC		
Site Address:	501 Industrial Way		
Address:	501 INDUSTRIAL WAY		
Business Type:	Auto/Truck Body Repair		
HW Tler:	Not Applicable		
Disclose Qty Haz Mat:	Y		
Onsite Haz Waste Tre:	N		
Bill Code:	Not Applicable		
Bill Code 2:	Not Applicable		
Bill Code 3:	Not Applicable		
ER Con Name:	Mike Heilbronn		
ER Contact:	760.271.3193		
ER Con Title:	General Manager		
ER Con Work Ph:	760.723.8900		
ARC APN:			
ARC Address:			
ARC City:			
ARC Zipcode:			
ARC State:			
Water Purv:	CWA FALLBROOK PUBLIC UTILITY		
Fire Agency:	NORTH COUNTY FIRE PROT DIST		

Map Key	Number of Records	Direction	Distance (mi/ft)	Elev/Diff (ft)	Site	DB

Geo SRC: Mapped to record APN/Parcel XY center
Frhmbp Report Filename: HMBP003965.pdf
Frhmbp Sitemap Filename: MAP_003965.pdf

3	8 of11	WSW	0.02 / 84.52	780.35 / 4	CPR CLASSIC SALES 501 INDUSTRIAL WAY FALLBROOK CA 92028	RCRA NON GEN

EPA Handler ID: CAL000443334
Gen Status Universe: No Report
Contact Name: MIKE HEILBROWN
Contact Address: 501 INDUSTRIAL WAY , , FALLBROOK , CA, 92028 ,
Contact Phone No and Ext: 760-723-8900
Contact Email: MIKE@CPRCLASSIC.COM
Contact Country:
County Name: SAN DIEGO
EPA Region: 09
Land Type:
Receive Date: 20190207
Location Latitude: 33.385507
Location Longitude: -117.237283

Violation/Evaluation Summary

Note: NO RECORDS: As of Jan 2024, there are no Compliance Monitoring and Enforcement (violation) records associated with this facility (EPA ID).

Handler Summary

Importer Activity: No
Mixed Waste Generator: No
Transporter Activity: No
Transfer Facility: No
Onsite Burner Exemption: No
Furnace Exemption: No
Underground Injection Activity: No
Commercial TSD: No
Used Oil Transporter: No
Used Oil Transfer Facility: No
Used Oil Processor: No
Used Oil Refiner: No
Used Oil Burner: No
Used Oil Market Burner: No
Used Oil Spec Marketer: No

Hazardous Waste Handler Details

Sequence No: 1
Receive Date: 20190207
Handler Name: CPR CLASSIC SALES
Source Type: Implementer
Federal Waste Generator Code: N
Generator Code Description: Not a Generator, Verified

Owner/Operator Details

Owner/Operator Ind: Current Owner
Type: Other
Name: ANDREA DOHERTY
Date Became Current:
Date Ended Current:
Phone: 760-723-8900
Source Type: Implementer

Street No:
Street 1: 501 INDUSTRIAL WAY
Street 2:
City: FALLBROOK
State: CA
Country:
Zip Code: 92028

Map Key	Number of Records	Direction	Distance (mi/ft)	Elev/Diff (ft)	Site	DB

Owner/Operator Ind:	Current Operator	**Street No:**	
Type:	Other	**Street 1:**	501 INDUSTRIAL WAY
Name:	MIKE HEILBROWN	**Street 2:**	
Date Became Current:		**City:**	FALLBROOK
Date Ended Current:		**State:**	CA
Phone:	760-723-8900	**Country:**	
Source Type:	Implementer	**Zip Code:**	92028

3	9 of11	WSW	0.02 / 84.52	780.35 / 4	CPR CLASSIC SALES 501 INDUSTRIAL WAY FALLBROOK CA 92028	FINDS/FRS

Registry ID:	110070539864
FIPS Code:	06073
HUC Code:	18070302
Site Type Name:	STATIONARY
Location Description:	
Supplemental Location:	
Create Date:	19-APR-19
Update Date:	
Interest Types:	OTHER HAZARDOUS WASTE ACTIVITIES **Note: Many records provided by the department have a truncated [Interest Types] field.
SIC Codes:	
SIC Code Descriptions:	
NAICS Codes:	811198
NAICS Code Descriptions:	ALL OTHER AUTOMOTIVE REPAIR AND MAINTENANCE.
Conveyor:	RCRAINFO
Federal Facility Code:	
Federal Agency Name:	
Tribal Land Code:	
Tribal Land Name:	
Congressional Dist No:	49
Census Block Code:	060730189043001
EPA Region Code:	09
County Name:	SAN DIEGO
US/Mexico Border Ind:	Yes
Latitude:	33.385507
Longitude:	-117.237283
Reference Point:	ENTRANCE POINT OF A FACILITY OR STATION
Coord Collection Method:	GDT-ADDRESS MATCHING (GEOCODING)
Accuracy Value:	
Datum:	NAD83
Source:	
Facility Detail Rprt URL:	https://ofmpub.epa.gov/frs_public2/fii_query_detail.disp_program_facility?p_registry_id=110070539864
Data Source:	Facility Registry Service - Single File
Program Acronyms:	

RCRAINFO:CAL000443334

3	10 of11	WSW	0.02 / 84.52	780.35 / 4	LE MANS CLASSICS LLC 501 INDUSTRIAL WAY FALLBROOK CA 92028	RCRA NON GEN

EPA Handler ID:	CAL000423071
Gen Status Universe:	No Report
Contact Name:	DEAN READE
Contact Address:	501 INDUSTRIAL WAY , , FALLBROOK , CA, 92028 ,
Contact Phone No and Ext:	760-723-8689
Contact Email:	TJ@CPRCLASSIC.COM
Contact Country:	
County Name:	SAN DIEGO
EPA Region:	09
Land Type:	
Receive Date:	20161221
Location Latitude:	

Location Longitude:

Violation/Evaluation Summary

Note: NO RECORDS: As of Jan 2024, there are no Compliance Monitoring and Enforcement (violation) records associated with this facility (EPA ID).

Handler Summary

Importer Activity:	No
Mixed Waste Generator:	No
Transporter Activity:	No
Transfer Facility:	No
Onsite Burner Exemption:	No
Furnace Exemption:	No
Underground Injection Activity:	No
Commercial TSD:	No
Used Oil Transporter:	No
Used Oil Transfer Facility:	No
Used Oil Processor:	No
Used Oil Refiner:	No
Used Oil Burner:	No
Used Oil Market Burner:	No
Used Oil Spec Marketer:	No

Hazardous Waste Handler Details

Sequence No:	1
Receive Date:	20161221
Handler Name:	LE MANS CLASSICS LLC
Source Type:	Implementer
Federal Waste Generator Code:	N
Generator Code Description:	Not a Generator, Verified

Owner/Operator Details

Owner/Operator Ind:	Current Owner	**Street No:**	
Type:	Other	**Street 1:**	3192 CAMINITA CORTINA
Name:	LE MANS CLASSICS LLC	**Street 2:**	
Date Became Current:		**City:**	FALLBROOK
Date Ended Current:		**State:**	CA
Phone:	760-723-8900	**Country:**	
Source Type:	Implementer	**Zip Code:**	92028

Owner/Operator Ind:	Current Operator	**Street No:**	
Type:	Other	**Street 1:**	501 INDUSTRIAL WAY
Name:	DEAN READE	**Street 2:**	
Date Became Current:		**City:**	FALLBROOK
Date Ended Current:		**State:**	CA
Phone:	760-723-8689	**Country:**	
Source Type:	Implementer	**Zip Code:**	92028

3	11 of11	WSW	0.02 / 84.52	780.35 / 4	LE MANS CLASSICS LLC 501 INDUSTRIAL WAY FALLBROOK CA 92028	FINDS/FRS

Registry ID:	110071421908
FIPS Code:	06073
HUC Code:	
Site Type Name:	STATIONARY
Location Description:	
Supplemental Location:	
Create Date:	12-MAY-23

Map Key	Number of Records	Direction	Distance (mi/ft)	Elev/Diff (ft)	Site	DB

Update Date:
Interest Types: UNSPECIFIED UNIVERSE **Note: Many records provided by the department have a truncated [Interest Types] field.
SIC Codes:
SIC Code Descriptions:
NAICS Codes:
NAICS Code Descriptions:
Conveyor:
Federal Facility Code:
Federal Agency Name:
Tribal Land Code:
Tribal Land Name:
Congressional Dist No:
Census Block Code:
EPA Region Code: 09
County Name: SAN DIEGO
US/Mexico Border Ind:
Latitude:
Longitude:
Reference Point:
Coord Collection Method:
Accuracy Value:
Datum: NAD83
Source:
Facility Detail Rprt URL: https://ofmpub.epa.gov/frs_public2/fii_query_detail.disp_program_facility?p_registry_id=110071421908
Data Source: Facility Registry Service - Single File
Program Acronyms:

RCRAINFO:CAL000423071

4	1 of9	WNW	0.02 / 85.44	767.73 / -8	R. O. ULTRATEC 541 INDUSTRIAL WAY STE 1 FALLBROOK CA 920280000	HAZNET

SIC Code:
NAICS Code:
EPA ID: CAC002219537
Create Date: 11/17/1999
Fac Act Ind: No
Inact Date: 10/25/2000
County Code: 37
County Name: San Diego
Mail Name:
Mailing Addr 1: 541 INDUSTRIAL WAY STE 1
Mailing Addr 2:
Owner Fax:
Mailing City: FALLBROOK
Mailing State: CA
Mailing Zip: 920280000
Region Code: 4
Owner Name: R.O. ULTRATEC
Owner Addr 1: 541 INDUSTRIAL WAY STE 1
Owner Addr 2:
Owner City: FALLBROOK
Owner State: CA
Owner Zip: 920280000
Owner Phone: 7607235417
Details DTSC HWTS: The Department of Toxic Substances Control (DTSC) makes available a Waste Code Matrix showing each Waste Code, its description, and annual amounts in its Hazardous Waste Tracking System: https://hwts.dtsc.ca.gov/search
DTSC Handler Profile url: https://hwts.dtsc.ca.gov/facility/CAC002219537

4	2 of9	WNW	0.02 / 85.44	767.73 / -8	CORD INDUSTRIES 541 INDUSTRIAL WAY STE 2 FALLBROOK CA 920282244	HAZNET

SIC Code: 3089,3999
NAICS Code: 326199
EPA ID: CAL000253671
Create Date: 6/12/2002
Fac Act Ind: Yes
Inact Date:
County Code: 37
County Name: San Diego
Mail Name:
Mailing Addr 1: 541 INDUSTRIAL WAY STE 2
Mailing City: FALLBROOK
Mailing State: CA
Mailing Zip: 920282244
Region Code: 4
Owner Name: DON CONIBEAR
Owner Addr 1: 541 INDUSTRIAL WAY STE 2
Owner Addr 2:
Owner City: FALLBROOK
Owner State: CA
Owner Zip: 920282244

Map Key	Number of Records	Direction	Distance (mi/ft)	Elev/Diff (ft)	Site	DB

Mailing Addr 2: **Owner Phone:** 7607284590
Owner Fax: 0000000000
Details DTSC HWTS: The Department of Toxic Substances Control (DTSC) makes available a Waste Code Matrix showing each Waste Code, its description, and annual amounts in its Hazardous Waste Tracking System: https://hwts.dtsc.ca.gov/search
DTSC Handler Profile url: https://hwts.dtsc.ca.gov/facility/CAL000253671

4	3 of9	WNW	0.02 / 85.44	767.73 / -8	CORD INDUSTRIES 541 INDUSTRIAL WAY FALLBROOK CA 92028	FINDS/FRS

Registry ID: 110066252879
FIPS Code: 06073
HUC Code: 18070302
Site Type Name: STATIONARY
Location Description:
Supplemental Location:
Create Date: 14-OCT-15
Update Date: 10-JUN-19
Interest Types: OTHER HAZARDOUS WASTE ACTIVITIES, STATE MASTER **Note: Many records provided by the department have a truncated [Interest Types] field.
SIC Codes:
SIC Code Descriptions:
NAICS Codes: 326199
NAICS Code Descriptions: ALL OTHER PLASTICS PRODUCT MANUFACTURING.
Conveyor: FRS-GEOCODE
Federal Facility Code:
Federal Agency Name:
Tribal Land Code:
Tribal Land Name:
Congressional Dist No: 49
Census Block Code: 060730189043001
EPA Region Code: 09
County Name: SAN DIEGO
US/Mexico Border Ind: Yes
Latitude: 33.38615
Longitude: -117.23677
Reference Point: CENTER OF A FACILITY OR STATION
Coord Collection Method: ADDRESS MATCHING-HOUSE NUMBER
Accuracy Value: 30
Datum: NAD83
Source:
Facility Detail Rprt URL: https://ofmpub.epa.gov/frs_public2/fii_query_detail.disp_program_facility?p_registry_id=110066252879
Data Source: Facility Registry Service - Single File
Program Acronyms:

CA-ENVIROVIEW:108055, RCRAINFO:CAL000253671

4	4 of9	WNW	0.02 / 85.44	767.73 / -8	CORD INDUSTRIES 541 INDUSTRIAL WAY 2 FALLBROOK CA 92028	HAZ SANDIEGO

Record ID: DEH2002-HUPFP-136739
Facility Name: CORD INDUSTRIES
Facility Address: 541 INDUSTRIAL WAY, SUITE# 2, FALLBROOK, CA 92028
Facility City: FALLBROOK
Facility Zip Code: 92028
Facility Latitude: 2085695.88700001
Facility Longitude: 6260445.55800001
GIS Record ID: DEH2002-HUPFP-136739
GIS Facility Name: CORD INDUSTRIES
GIS Facility Address: 541 INDUSTRIAL WAY 2
GIS Facility City: FALLBROOK
GIS Facility Zip Code: 92028
GIS Fac Latitude:

GIS Fac Longitude:
Tank Owner Name:

Hazardous Materials Facility Data

CERS ID:	10369651	**Haz Mat on Site:**	true
Facility ID No:	37-000-136739	**Haz Waste Generatr:**	true
EPA ID No:	CAL000253671	**Own/Oper Under:**	false
Active Permit:	true	**Own/Oper Above:**	false
Permit Status:	Permit Renewed	**Recycle:**	false
Bus Phone:	760-728-4590	**RCRA Large Qty Gen:**	false
Bus Fax:	0	**HHW Collection:**	false
Last Updated:	09/22/2022 02:32:21 AM		
Mailing Address:	541 Industrial Way Ste 2, Fallbrook, CA 92028		
Onsite H Waste Treatment:	false		
New Georeferenced Column:			

Hazardous Waste and Materials

ID:	22769	**Permit Status:**	Permit Renewed
Child Record ID:	DEH2016-HCHEM-0110931	**Active Permit:**	true
CAS No:	74-98-6	**Haz Material Type:**	Pure
Last Updated:	04/06/2017 09:43:58 PM	**Trade Secret:**	false
Chemical Name:	Propane		
Common Name Inventory:	Liquefied Petroleum Gas (lpg)		

ID:	114744	**Permit Status:**	Permit Renewed
Child Record ID:	DEH2017-HCHEM-0158777	**Active Permit:**	true
CAS No:	74-98-6	**Haz Material Type:**	Pure
Last Updated:	10/11/2017 01:22:35 AM	**Trade Secret:**	false
Chemical Name:	Propane		
Common Name Inventory:	Liquefied Petroleum Gas (lpg)		

ID:	179692	**Permit Status:**	Permit Renewed
Child Record ID:	DEH2018-HCHEM-0188396	**Active Permit:**	true
CAS No:	74-98-6	**Haz Material Type:**	Pure
Last Updated:	09/26/2019 02:34:25 AM	**Trade Secret:**	false
Chemical Name:	Propane		
Common Name Inventory:	Liquefied Petroleum Gas (lpg)		

ID:	405899	**Permit Status:**	Permit Renewed
Child Record ID:	DEH2020-HCHEM-0257303	**Active Permit:**	true
CAS No:	74-98-6	**Haz Material Type:**	Pure
Last Updated:	03/25/2021 02:38:48 AM	**Trade Secret:**	false
Chemical Name:	Propane		
Common Name Inventory:	Liquefied Petroleum Gas (lpg)		

ID:	421000	**Permit Status:**	Permit Renewed
Child Record ID:	DEH2021-HCHEM-0300052	**Active Permit:**	true
CAS No:	74-98-6	**Haz Material Type:**	Pure
Last Updated:	09/22/2022 02:32:21 AM	**Trade Secret:**	false
Chemical Name:	Propane		
Common Name Inventory:	Liquefied Petroleum Gas (lpg)		

ID:	22770	**Permit Status:**	Permit Renewed
Child Record ID:	DEH2016-HWAST-0092669	**Active Permit:**	true
CAS No:		**Haz Material Type:**	
Last Updated:	04/06/2017 09:43:58 PM	**Trade Secret:**	false
Chemical Name:	WASTE 221 WASTE OIL & MIXED OIL		
Common Name Inventory:	WASTE 221 WASTE OIL & MIXED OIL		

ID:	114745	**Permit Status:**	Permit Renewed
Child Record ID:	DEH2017-HWAST-0134515	**Active Permit:**	true
CAS No:		**Haz Material Type:**	
Last Updated:	10/11/2017 01:22:36 AM	**Trade Secret:**	false
Chemical Name:	WASTE 221 WASTE OIL & MIXED OIL		
Common Name Inventory:	WASTE 221 WASTE OIL & MIXED OIL		

ID: 179693 **Permit Status:** Permit Renewed
Child Record ID: DEH2018-HWAST-0163031 **Active Permit:** true
CAS No: **Haz Material Type:**
Last Updated: 09/26/2019 02:34:25 AM **Trade Secret:** false
Chemical Name: WASTE 221 WASTE OIL & MIXED OIL
Common Name Inventory: WASTE 221 WASTE OIL & MIXED OIL

ID: 405900 **Permit Status:** Permit Renewed
Child Record ID: DEH2020-HWAST-0227959 **Active Permit:** true
CAS No: **Haz Material Type:**
Last Updated: 03/25/2021 02:38:48 AM **Trade Secret:** false
Chemical Name: WASTE 221 WASTE OIL & MIXED OIL
Common Name Inventory: WASTE 221 WASTE OIL & MIXED OIL

ID: 421001 **Permit Status:** Permit Renewed
Child Record ID: DEH2021-HWAST-0267696 **Active Permit:** true
CAS No: **Haz Material Type:**
Last Updated: 09/22/2022 02:32:21 AM **Trade Secret:** false
Chemical Name: WASTE 221 WASTE OIL & MIXED OIL
Common Name Inventory: WASTE 221 WASTE OIL & MIXED OIL

Hazardous Materials Inspection Violations

Container Tank ID: **Inspection No:** 4095862
Facility ID No: 37-000-136739 **Inspection Type:** Routine
ID: 12414 **Inspection Date:** 02/27/2014 12:04:00 PM
UST ID: **Compliance Date:** 03/26/2014 12:00:00 AM
Permit Status: Permit Renewed **Last Updated:** 09/22/2022 12:00:00 AM
Active Permit: true **NOV:** false
Program Element: Hazardous Waste Generator
Violation Code: 3030010 Failure to dispose of hazardous waste within 180 days (or 270 if waste is transported over 200 miles) for the generator who generates less than 1000 kilogram per month, but more than 100 kilograms per month.; 22 CCR 12 66262.34(d).
Violation Classification: Minor

Container Tank ID: **Inspection No:** 5397893
Facility ID No: 37-000-136739 **Inspection Type:** Routine
ID: 12415 **Inspection Date:** 08/18/2016 05:19:00 PM
UST ID: **Compliance Date:** 09/26/2016 12:00:00 AM
Permit Status: Permit Renewed **Last Updated:** 09/22/2022 12:00:00 AM
Active Permit: true **NOV:** false
Program Element: Hazardous Waste Generator
Violation Code: 3030010 Accumulated waste too long (>180 or 270 days) (>90 days for an acutely hazardous waste). (40 CFR 262.34(e) and (f).) HSC 25201(a); 22 CCR 66262.34(d)
Violation Classification: Class II

Container Tank ID: **Inspection No:** 6473675
Facility ID No: 37-000-136739 **Inspection Type:** Routine
ID: 54800 **Inspection Date:** 05/24/2021 12:00:00 AM
UST ID: **Compliance Date:** 06/11/2021 12:00:00 AM
Permit Status: Permit Renewed **Last Updated:** 09/22/2022 12:00:00 AM
Active Permit: true **NOV:** false
Program Element: Hazardous Materials Release Response Plans
Violation Code: 1020002 Initial &/or annual employee training not conducted in safety procedures for a hazardous material release or threatened release &/or employee training records not available or not maintained for 3 years. HSC 25505(a)(4); 19 CCR 2659(b)
Violation Classification: Minor

HMD Permits Map Data

GIS Facility ID: 37-000-136739 **Parcel No:** 105-410-30-00
GIS CERS ID: 10369651 **Status:**
GIS Record Type: LUEG-DEH/HMD/UPFP/Facility **Census Tract:** 189.04
Per Type: **Parcel Zip:** 92028
Per Sub Type: **Community:** Fallbrook
Per Cat: **Jurisdiction:** UNINCORPORATED

Map Key	Number of Records	Direction	Distance (mi/ft)	Elev/Diff (ft)	Site	DB

Record Status:	Permit Renewed	**Basin No:**	902.13
LRG QTY MW Gener:	No	**BOS Dist:**	5
EPA ID No:	CAL000253671	**Tbpg Grid:**	
RMP CAL ARP:	Not Applicable	**Insp Dist:**	HN004
Tank Owner:		**Feature ID:**	1054103000
SIC Code:	0000	**Kiva Per Typ:**	HK07 136739
NAICS Code:		**Agency Name:**	COSD
Exp Date:		**Loc Name:**	
Own/Operate USTs :		**Score:**	
UST Facility:		**Side:**	
Total No USTs:		**User Fld:**	
No of Tanks:		**Addr Type:**	
Own Oper APS:	N	**Match Addr:**	
Tot AGP Cap:	0	**Match Type:**	
Capacity LR:		**Farm Nursery:**	No
Hazmat EHS:	N	**Record Alias:**	Unified Program Facility Permit
Hazmat Rad:	No	**Hirt Flag:**	No
Haz Waste G:	Y	**Indian or Territry:**	
Haz Wst Coll Site:	N	**County ID:**	
Haz Waste Rad:	N	**Zip:**	
Haz Waste EHS:	N	**X Coord:**	6260445.558
Recycle100:	N	**Y Coord:**	2085695.887
RCRA LRG Qty:	N	**X Map Coord:**	
Accept Offs:	No	**Y Map Coord:**	
Univ Waste Gen Typ:		**Point X:**	6260445.55800001
Universl Waste Han:	No	**Point Y:**	2085695.88700001
Toxic Gas:	No	**Lat GS84:**	33.3865368
Email Perm:		**Lon GS84:**	-117.2368269
Phone Perm:	760-728-4590		

Full Name:	DONALD CONIBEAR
Site Address:	541 Industrial Way Ste 2
Address:	541 INDUSTRIAL WAY, SUITE# 2
Business Type:	Contractors-Street, Painting, Roofers, Building
HW Tler:	Not Applicable
Disclose Qty Haz Mat:	Y
Onsite Haz Waste Tre:	N
Bill Code:	Not Applicable
Bill Code 2:	Not Applicable
Bill Code 3:	Not Applicable
ER Con Name:	DONALD CONIBEAR
ER Contact:	760-723-3025
ER Con Title:	OWNER
ER Con Work Ph:	760-728-4590
ARC APN:	
ARC Address:	
ARC City:	
ARC Zipcode:	
ARC State:	
Water Purv:	CWA FALLBROOK PUBLIC UTILITY
Fire Agency:	NORTH COUNTY FIRE PROT DIST
Geo SRC:	Mapped to record APN/Parcel XY center
Frhmbp Report Filename:	HMBP136739.pdf
Frhmbp Sitemap Filename:	MAP_136739.pdf

Map Key	Number of Records	Direction	Distance (mi/ft)	Elev/Diff (ft)	Site	DB
4	5 of9	WNW	0.02 / 85.44	767.73 / -8	R O ULTRATEC USA, INC 541 INDUSTRIAL WAY FALLBROOK CA	HAZ SANDIEGO

Record ID:	
Facility Name:	
Facility Address:	
Facility City:	
Facility Zip Code:	
Facility Latitude:	
Facility Longitude:	
GIS Record ID:	
GIS Facility Name:	
GIS Facility Address:	

GIS Facility City:
GIS Facility Zip Code:
GIS Fac Latitude:
GIS Fac Longitude:
Tank Owner Name:

HMD Permits Map Data

GIS Facility ID:		***Parcel No:***	105-410-30-00
GIS CERS ID:		***Status:***	
GIS Record Type:	LUEG-DEH/HMD/UPFP/Facility	***Census Tract:***	
Per Type:		***Parcel Zip:***	0
Per Sub Type:		***Community:***	
Per Cat:		***Jurisdiction:***	
Record Status:	Permit Suspended	***Basin No:***	
LRG QTY MW Gener:		***BOS Dist:***	
EPA ID No:		***Tbpg Grid:***	
RMP CAL ARP:		***Insp Dist:***	
Tank Owner:		***Feature ID:***	1054103000
SIC Code:		***Kiva Per Typ:***	HK07 137988
NAICS Code:		***Agency Name:***	COSD
Exp Date:		***Loc Name:***	
Own/Operate USTs :		***Score:***	
UST Facility:		***Side:***	
Total No USTs:		***User Fld:***	
No of Tanks:		***Addr Type:***	
Own Oper APS:		***Match Addr:***	
Tot AGP Cap:	0	***Match Type:***	
Capacity LR:		***Farm Nursery:***	
Hazmat EHS:		***Record Alias:***	Unified Program Facility Permit
Hazmat Rad:		***Hirt Flag:***	
Haz Waste G:		***Indian or Territry:***	
Haz Wst Coll Site:		***County ID:***	
Haz Waste Rad:		***Zip:***	
Haz Waste EHS:		***X Coord:***	6260445.558
Recycle100:		***Y Coord:***	2085695.887
RCRA LRG Qty:		***X Map Coord:***	
Accept Offs:		***Y Map Coord:***	
Univ Waste Gen Typ:		***Point X:***	6260445.55805
Universl Waste Han:		***Point Y:***	2085695.88699
Toxic Gas:		***Lat GS84:***	0
Email Perm:		***Lon GS84:***	0
Phone Perm:			
Full Name:			
Site Address:			
Address:	541 INDUSTRIAL WAY		
Business Type:	Resin Manufacturer/User		
HW Tler:			
Disclose Qty Haz Mat:			
Onsite Haz Waste Tre:			
Bill Code:			
Bill Code 2:			
Bill Code 3:			
ER Con Name:			
ER Contact:			
ER Con Title:			
ER Con Work Ph:			
ARC APN:			
ARC Address:			
ARC City:			
ARC Zipcode:			
ARC State:			
Water Purv:			
Fire Agency:			
Geo SRC:	Mapped to record APN/parcel center XY		
Frhmbp Report Filename:			
Frhmbp Sitemap Filename:			

Map Key	Number of Records	Direction	Distance (mi/ft)	Elev/Diff (ft)	Site	DB
4	6 of9	WNW	0.02 / 85.44	767.73 / -8	CORD INDUSTRIES 541 INDUSTRIAL WAY STE 2 FALLBROOK CA 92028	CERS HAZ

Site ID: 108055
Latitude: 33.385880
Longitude: -117.236780

Regulated Programs

EI ID: 10369651 **EI Description:** Hazardous Waste Generator

EI ID: 10369651 **EI Description:** Chemical Storage Facilities

Violations

Violation Date: 08/18/2016 **Violation Source:** CERS
Violation Program: HW **Violation Division:** San Diego County Department of Env Health
Citation: 22 CCR 12 66262.34(d) - California Code of Regulations, Title 22, Chapter 12, Section(s) 66262.34(d)
Violation Notes:

Returned to compliance on 09/26/2016.

Violation Description:

Failure to send hazardous waste offsite for treatment, storage, or disposal within 180 days (or 270 days if waste is transported over 200 miles) for a generator who generates less than 1000 kilogram per month if all of the following conditions are met: (1) The quantity of hazardous waste accumulated onsite never exceeds 6,000 kilograms.
(2) The generator complies with the requirements of 40 Code of Federal Regulations section 262.34(d), (e) and (f).
(3) The generator does not hold acutely hazardous waste or extremely hazardous waste in an amount greater than one kilogram for more than 90 days.

Violations

Violation Date: 05/24/2021 **Violation Source:** CERS
Violation Program: HMRRP **Violation Division:** San Diego County Department of Env Health
Citation: HSC 6.95 25505(a)(4) - California Health and Safety Code, Chapter 6.95, Section(s) 25505(a)(4)
Violation Notes:

Returned to compliance on 06/11/2021. Inspection Sequence ID:6473675

Violation Description:

Failure to provide initial and annual training to all employees in safety procedures in the event of a release or threatened release of a hazardous material or failure to document and maintain training records for a minimum of three years.

Violations

Violation Date: 02/27/2014 **Violation Source:** CERS
Violation Program: HW **Violation Division:** San Diego County Department of Env Health
Citation: 22 CCR 12 66262.34(d) - California Code of Regulations, Title 22, Chapter 12, Section(s) 66262.34(d)
Violation Notes:

Returned to compliance on 03/26/2014.

Violation Description:

Failure to dispose of hazardous waste within 180 days (or 270 if waste is transported over 200 miles) for the generator who generates less than 1000 kilogram per month, but more than 100 kilograms per month.

Evaluations

Eval Date: 08/18/2016
Violations Found: No
Eval General Type: Compliance Evaluation Inspection
Eval Type: Routine done by local agency
Eval Division: San Diego County Department of Env Health
Eval Program: HMRRP
Eval Source: CERS
Eval Notes:

Inspector: Calcagno Leonardo Inspection ID:5397893; Note: data in [EVAL Notes] field for some records is truncated from the source.

Eval Date: 02/27/2014
Violations Found: Yes
Eval General Type: Compliance Evaluation Inspection
Eval Type: Routine done by local agency
Eval Division: San Diego County Department of Env Health
Eval Program: HW
Eval Source: CERS
Eval Notes:

Inspector: Walsh Todd Inspection ID:4095862; Note: data in [EVAL Notes] field for some records is truncated from the source.

Eval Date: 07/06/2018
Violations Found: No
Eval General Type: Compliance Evaluation Inspection
Eval Type: Routine done by local agency
Eval Division: San Diego County Department of Env Health
Eval Program: HMRRP
Eval Source: CERS
Eval Notes:

Inspector: Kieu Bridget Inspection ID:5972879; Note: data in [EVAL Notes] field for some records is truncated from the source.

Eval Date: 08/18/2016
Violations Found: Yes
Eval General Type: Compliance Evaluation Inspection
Eval Type: Routine done by local agency
Eval Division: San Diego County Department of Env Health
Eval Program: HW
Eval Source: CERS
Eval Notes:

Inspector: Calcagno Leonardo Inspection ID:5397893; Note: data in [EVAL Notes] field for some records is truncated from the source.

Eval Date: 07/06/2018
Violations Found: No
Eval General Type: Compliance Evaluation Inspection
Eval Type: Routine done by local agency
Eval Division: San Diego County Department of Env Health
Eval Program: HW
Eval Source: CERS
Eval Notes:

Inspector: Kieu Bridget Inspection ID:5972879; Note: data in [EVAL Notes] field for some records is truncated from the source.

Eval Date: 05/24/2021
Violations Found: Yes
Eval General Type: Compliance Evaluation Inspection
Eval Type: Routine done by local agency
Eval Division: San Diego County Department of Env Health
Eval Program: HMRRP
Eval Source: CERS
Eval Notes:

Inspector: Valdez Kevin Inspection ID:6473675; Note: data in [EVAL Notes] field for some records is truncated from the source.

Eval Date: 05/24/2021
Violations Found: No
Eval General Type: Compliance Evaluation Inspection
Eval Type: Routine done by local agency
Eval Division: San Diego County Department of Env Health
Eval Program: HW
Eval Source: CERS
Eval Notes:

Inspector: Valdez Kevin Inspection ID:6473675; Note: data in [EVAL Notes] field for some records is truncated from the source.

Eval Date: 02/27/2014
Violations Found: No
Eval General Type: Compliance Evaluation Inspection
Eval Type: Routine done by local agency
Eval Division: San Diego County Department of Env Health
Eval Program: HMRRP
Eval Source: CERS
Eval Notes:

Inspector: Walsh Todd Inspection ID:4095862; Note: data in [EVAL Notes] field for some records is truncated from the source.

Affiliations

Affil Type Desc: Operator
Entity Name: DONALD CONIBEAR
Entity Title:
Address:
City:
State:
Country:
Zip Code:
Phone: (760) 728-4590

Affil Type Desc: Identification Signer
Entity Name: DONALD CONIBEAR
Entity Title: President
Address:
City:
State:
Country:
Zip Code:
Phone:

Affil Type Desc: CUPA District
Entity Name: San Diego County Env Health Qlty
Entity Title:
Address: PO Box 129261
City: San Diego
State: CA
Country:
Zip Code: 92112-9261
Phone: (858) 505-6880

Affil Type Desc: Document Preparer
Entity Name:
Entity Title:
Address:
City:
State:
Country:
Zip Code:
Phone:

Affil Type Desc:	Legal Owner
Entity Name:	DONALD CONIBEAR
Entity Title:	
Address:	541 Industrial Way Ste 2
City:	Fallbrook
State:	CA
Country:	United States
Zip Code:	92028
Phone:	(760) 728-4590

Affil Type Desc:	Facility Mailing Address
Entity Name:	Mailing Address
Entity Title:	
Address:	541 Industrial Way Ste 2
City:	Fallbrook
State:	CA
Country:	
Zip Code:	92028
Phone:	

Affil Type Desc:	Parent Corporation
Entity Name:	CORD INDUSTRIES
Entity Title:	
Address:	
City:	
State:	
Country:	
Zip Code:	
Phone:	

Affil Type Desc:	Environmental Contact
Entity Name:	DONALD CONIBEAR
Entity Title:	
Address:	541 Industrial Way Ste 2
City:	Fallbrook
State:	CA
Country:	
Zip Code:	92028
Phone:	

4	*7 of9*	*WNW*	*0.02 / 85.44*	*767.73 / -8*	***CORD INDUSTRIES*** ***541 INDUSTRIAL WAY STE 2*** ***FALLBROOK CA 92028-2244***	***RCRA NON GEN***

EPA Handler ID:	CAL000253671
Gen Status Universe:	No Report
Contact Name:	DON CONIBEAR
Contact Address:	541 INDUSTRIAL WAY STE 2 , , FALLBROOK , CA, 92028 ,
Contact Phone No and Ext:	760-728-4590
Contact Email:	CORDINDUSTRIES@SBCGLOBAL.NET
Contact Country:	
County Name:	SAN DIEGO
EPA Region:	09
Land Type:	
Receive Date:	20020612
Location Latitude:	33.386165
Location Longitude:	-117.237242

Violation/Evaluation Summary

Note: NO RECORDS: As of Jan 2024, there are no Compliance Monitoring and Enforcement (violation) records associated with this facility (EPA ID).

Handler Summary

Importer Activity: No

Map Key	Number of Records	Direction	Distance (mi/ft)	Elev/Diff (ft)	Site	DB

Mixed Waste Generator:	No
Transporter Activity:	No
Transfer Facility:	No
Onsite Burner Exemption:	No
Furnace Exemption:	No
Underground Injection Activity:	No
Commercial TSD:	No
Used Oil Transporter:	No
Used Oil Transfer Facility:	No
Used Oil Processor:	No
Used Oil Refiner:	No
Used Oil Burner:	No
Used Oil Market Burner:	No
Used Oil Spec Marketer:	No

Hazardous Waste Handler Details

Sequence No:	1
Receive Date:	20020612
Handler Name:	CORD INDUSTRIES
Source Type:	Implementer
Federal Waste Generator Code:	N
Generator Code Description:	Not a Generator, Verified

Owner/Operator Details

Owner/Operator Ind:	Current Operator	***Street No:***	
Type:	Other	***Street 1:***	541 INDUSTRIAL WAY STE 2
Name:	DON CONIBEAR	***Street 2:***	
Date Became Current:		***City:***	FALLBROOK
Date Ended Current:		***State:***	CA
Phone:	760-728-4590	***Country:***	
Source Type:	Implementer	***Zip Code:***	92028

Owner/Operator Ind:	Current Owner	***Street No:***	
Type:	Other	***Street 1:***	541 INDUSTRIAL WAY STE 2
Name:	DON CONIBEAR	***Street 2:***	
Date Became Current:		***City:***	FALLBROOK
Date Ended Current:		***State:***	CA
Phone:	760-728-4590	***Country:***	
Source Type:	Implementer	***Zip Code:***	92028-2244

4	***8 of9***	***WNW***	***0.02 / 85.44***	***767.73 / -8***	***AXEON WATER TECHNOLOGIES 541 INDUSTRIAL WAY STE 1 FALLBROOK CA 92028***	***HAZ GEN***

Epa ID:	CAL000310875	***Facility County:***	37
Address 2:		***County:***	San Diego

Details DTSC HWTS: The Department of Toxic Substances Control (DTSC) makes available a Waste Code Matrix showing each Waste Code, its description, and annual amounts in its Hazardous Waste Tracking System: https://hwts.dtsc.ca.gov/search

Handler Profile URL: https://hwts.dtsc.ca.gov/facility/CAL000310875

4	***9 of9***	***WNW***	***0.02 / 85.44***	***767.73 / -8***	***R O ULTRATECH 541 INDUSTRIAL WAY STE 1 FALLBROOK CA 920282257***	***HAZ GEN***

Epa ID:	CAC002603117	***Facility County:***	37
Address 2:		***County:***	San Diego

Details DTSC HWTS: The Department of Toxic Substances Control (DTSC) makes available a Waste Code Matrix showing each Waste Code, its description, and annual amounts in its Hazardous Waste Tracking System: https://hwts.dtsc.ca.gov/search

Handler Profile URL: https://hwts.dtsc.ca.gov/facility/CAC002603117

Map Key	Number of Records	Direction	Distance (mi/ft)	Elev/Diff (ft)	Site	DB
5	1 of17	W	0.02 / 91.92	775.29 / -1	T R MORAN CO, INC 525 INDUSTRIAL WAY FALLBROOK CA 92028	RCRA SQG

EPA Handler ID:	CAD981387434
Gen Status Universe:	Small Quantity Generator
Contact Name:	ENVIRONMENTAL MANAGER
Contact Address:	525 INDUSTRIAL WAY , , FALLBROOK , CA, 92028 , US
Contact Phone No and Ext:	619-728-6121
Contact Email:	
Contact Country:	US
County Name:	SAN DIEGO
EPA Region:	09
Land Type:	Other
Receive Date:	19860218
Location Latitude:	33.385949
Location Longitude:	-117.237247

Violation/Evaluation Summary

Note:	NO RECORDS: As of Jan 2024, there are no Compliance Monitoring and Enforcement (violation) records associated with this facility (EPA ID).

Handler Summary

Importer Activity:	No
Mixed Waste Generator:	No
Transporter Activity:	No
Transfer Facility:	No
Onsite Burner Exemption:	No
Furnace Exemption:	No
Underground Injection Activity:	No
Commercial TSD:	No
Used Oil Transporter:	No
Used Oil Transfer Facility:	No
Used Oil Processor:	No
Used Oil Refiner:	No
Used Oil Burner:	No
Used Oil Market Burner:	No
Used Oil Spec Marketer:	No

Hazardous Waste Handler Details

Sequence No:	1
Receive Date:	19860218
Handler Name:	T R MORAN CO, INC
Federal Waste Generator Code:	2
Generator Code Description:	Small Quantity Generator
Source Type:	Notification

Owner/Operator Details

Owner/Operator Ind:	Current Operator	**Street No:**	
Type:	Private	**Street 1:**	NOT REQUIRED
Name:	NOT REQUIRED	**Street 2:**	
Date Became Current:		**City:**	NOT REQUIRED
Date Ended Current:		**State:**	ME
Phone:	415-555-1212	**Country:**	
Source Type:	Notification	**Zip Code:**	99999
Owner/Operator Ind:	Current Owner	**Street No:**	
Type:	Private	**Street 1:**	NOT REQUIRED
Name:	T R MORAN CO, INC	**Street 2:**	
Date Became Current:		**City:**	NOT REQUIRED

Map Key	Number of Records	Direction	Distance (mi/ft)	Elev/Diff (ft)	Site	DB

Date Ended Current:		**State:**	ME
Phone:	415-555-1212	**Country:**	
Source Type:	Notification	**Zip Code:**	99999

5	2 of17	W	0.02 / 91.92	775.29 / -1	T R MORAN CO, INC 525 INDUSTRIAL WAY FALLBROOK CA 92028	FINDS/FRS

Registry ID:	110002689911
FIPS Code:	06073
HUC Code:	18070302
Site Type Name:	STATIONARY
Location Description:	
Supplemental Location:	
Create Date:	01-MAR-00
Update Date:	08-AUG-10
Interest Types:	SQG **Note: Many records provided by the department have a truncated [Interest Types] field.
SIC Codes:	
SIC Code Descriptions:	
NAICS Codes:	333319
NAICS Code Descriptions:	OTHER COMMERCIAL AND SERVICE INDUSTRY MACHINERY MANUFACTURING.
Conveyor:	FRS-GEOCODE
Federal Facility Code:	
Federal Agency Name:	
Tribal Land Code:	
Tribal Land Name:	
Congressional Dist No:	49
Census Block Code:	060730189043001
EPA Region Code:	09
County Name:	SAN DIEGO
US/Mexico Border Ind:	Yes
Latitude:	33.38561
Longitude:	-117.23728
Reference Point:	CENTER OF A FACILITY OR STATION
Coord Collection Method:	ADDRESS MATCHING-HOUSE NUMBER
Accuracy Value:	30
Datum:	NAD83
Source:	
Facility Detail Rprt URL:	https://ofmpub.epa.gov/frs_public2/fii_query_detail.disp_program_facility?p_registry_id=110002689911
Data Source:	Facility Registry Service - Single File
Program Acronyms:	

RCRAINFO:CAD981387434

5	3 of17	W	0.02 / 91.92	775.29 / -1	ADVANCED SAFETY PRODUCTS 525 INDUSTRIAL WAY FALLBROOK CA	HAZ SANDIEGO

Record ID:	
Facility Name:	
Facility Address:	
Facility City:	
Facility Zip Code:	
Facility Latitude:	
Facility Longitude:	
GIS Record ID:	
GIS Facility Name:	
GIS Facility Address:	
GIS Facility City:	
GIS Facility Zip Code:	
GIS Fac Latitude:	
GIS Fac Longitude:	
Tank Owner Name:	

Map Key	Number of Records	Direction	Distance (mi/ft)	Elev/Diff (ft)	Site	DB

HMD Permits Map Data

GIS Facility ID:		***Parcel No:***	105-410-84-00
GIS CERS ID:		***Status:***	
GIS Record Type:	LUEG-DEH/HMD/UPFP/Facility	***Census Tract:***	
Per Type:		***Parcel Zip:***	92028
Per Sub Type:		***Community:***	
Per Cat:		***Jurisdiction:***	
Record Status:	Completed	***Basin No:***	
LRG QTY MW Gener:		***BOS Dist:***	
EPA ID No:		***Tbpg Grid:***	
RMP CAL ARP:		***Insp Dist:***	
Tank Owner:		***Feature ID:***	1054108400
SIC Code:		***Kiva Per Typ:***	HK07 109843
NAICS Code:		***Agency Name:***	COSD
Exp Date:		***Loc Name:***	
Own/Operate USTs :		***Score:***	
UST Facility:		***Side:***	
Total No USTs:		***User Fld:***	
No of Tanks:		***Addr Type:***	
Own Oper APS:	N	***Match Addr:***	
Tot AGP Cap:	0	***Match Type:***	
Capacity LR:		***Farm Nursery:***	
Hazmat EHS:		***Record Alias:***	Unified Program Facility Permit
Hazmat Rad:		***Hirt Flag:***	
Haz Waste G:	Yes	***Indian or Territry:***	
Haz Wst Coll Site:		***County ID:***	
Haz Waste Rad:		***Zip:***	
Haz Waste EHS:		***X Coord:***	6260458.264
Recycle100:		***Y Coord:***	2085457.159
RCRA LRG Qty:		***X Map Coord:***	
Accept Offs:		***Y Map Coord:***	
Univ Waste Gen Typ:		***Point X:***	6260458.26406
Universl Waste Han:		***Point Y:***	2085457.15912
Toxic Gas:		***Lat GS84:***	33.385881
Email Perm:		***Lon GS84:***	-117.2367779
Phone Perm:			
Full Name:			
Site Address:			
Address:	525 INDUSTRIAL WAY		
Business Type:	Machine Shops/Metal Working Activities		
HW Tler:			
Disclose Qty Haz Mat:			
Onsite Haz Waste Tre:			
Bill Code:			
Bill Code 2:			
Bill Code 3:			
ER Con Name:			
ER Contact:			
ER Con Title:			
ER Con Work Ph:			
ARC APN:			
ARC Address:			
ARC City:			
ARC Zipcode:			
ARC State:			
Water Purv:			
Fire Agency:			
Geo SRC:	Mapped to record APN/parcel center XY		
Frhmbp Report Filename:			
Frhmbp Sitemap Filename:			

5	*4 of17*	*W*	*0.02 / 91.92*	*775.29 / -1*	***WORKMAN HOLDINGS, INC. DBA TABCO PRECISION 525 INDUSTRIAL WAY FALLBROOK CA 92028***	***HAZNET***

SIC Code:		***Mailing City:***	FALLBROOK

Map Key	Number of Records	Direction	Distance (mi/ft)	Elev/Diff (ft)	Site	DB

NAICS Code:		**Mailing State:**	CA
EPA ID:	CAC002736539	**Mailing Zip:**	92028
Create Date:	7/12/2013	**Region Code:**	4
Fac Act Ind:	No	**Owner Name:**	KYLE WORKMAN
Inact Date:	10/11/2013	**Owner Addr 1:**	525 INDUSTRIAL WAY
County Code:	37	**Owner Addr 2:**	
County Name:	San Diego	**Owner City:**	FALLBROOK
Mail Name:		**Owner State:**	CA
Mailing Addr 1:	525 INDUSTRIAL WAY	**Owner Zip:**	92028
Mailing Addr 2:		**Owner Phone:**	7607235283
Owner Fax:			

Details DTSC HWTS: The Department of Toxic Substances Control (DTSC) makes available a Waste Code Matrix showing each Waste Code, its description, and annual amounts in its Hazardous Waste Tracking System: https://hwts.dtsc.ca.gov/search

DTSC Handler Profile url: https://hwts.dtsc.ca.gov/facility/CAC002736539

Map Key	Number of Records	Direction	Distance (mi/ft)	Elev/Diff (ft)	Site	DB
5	5 of17	W	0.02 / 91.92	775.29 / -1	T R MORAN CO INC 525 INDUSTRIAL WAY FALLBROOK CA 920280000	HAZNET

SIC Code:		**Mailing City:**	FALLBROOK
NAICS Code:		**Mailing State:**	CA
EPA ID:	CAX000216994	**Mailing Zip:**	920280000
Create Date:	5/8/1985	**Region Code:**	4
Fac Act Ind:	No	**Owner Name:**	--
Inact Date:	6/30/1998	**Owner Addr 1:**	--
County Code:	37	**Owner Addr 2:**	
County Name:	San Diego	**Owner City:**	--
Mail Name:		**Owner State:**	99
Mailing Addr 1:	--	**Owner Zip:**	--
Mailing Addr 2:		**Owner Phone:**	0000000000
Owner Fax:			

Details DTSC HWTS: The Department of Toxic Substances Control (DTSC) makes available a Waste Code Matrix showing each Waste Code, its description, and annual amounts in its Hazardous Waste Tracking System: https://hwts.dtsc.ca.gov/search

DTSC Handler Profile url: https://hwts.dtsc.ca.gov/facility/CAX000216994

Map Key	Number of Records	Direction	Distance (mi/ft)	Elev/Diff (ft)	Site	DB
5	6 of17	W	0.02 / 91.92	775.29 / -1	525 INDUSTRIAL WAY FALLBROOK CA 920280000	HIST MANIFEST

Gen EPA ID:	CAD981387434
Create Date:	04/10/1987 0:00
Inact Date:	6/30/1998 0:00:00
Facility Mail Street:	525 INDUSTRIAL WAY
Facility Mail City:	FALLBROOK
Facility Mail State:	CA
Facility Mail Zip:	920282244
Contact Phone(s):	6197286121
File Year(s):	1990; 1992
Contact Name(s):	ENVIRONMENTAL MGR

Tanner Information

State Waste Code:	211	**Generator County:**	San Diego
Year:	1990	**Tsd Epa ID:**	CAT000618652
Tons:	0.16	**Tsd County:**	San Diego
Method Code:	D99		

State Waste Code Desc: Halogenated solvents (chloroforms, methyl chloride, perchloroethylene, etc)

Method Description:

Tanner Information

State Waste Code:	512	***Generator County:***	San Diego
Year:	1990	***Tsd Epa ID:***	CAT080010101
Tons:	0.04	***Tsd County:***	San Diego
Method Code:	H01		
State Waste Code Desc:	Other empty containers 30 gallons or more		
Method Description:			

Tanner Information

State Waste Code:	221	***Generator County:***	San Diego
Year:	1992	***Tsd Epa ID:***	AZD049318009
Tons:	1.47	***Tsd County:***	Unknown
Method Code:	R01		
State Waste Code Desc:	Waste oil and mixed oil		
Method Description:			

Tanner Information

State Waste Code:		***Generator County:***	San Diego
Year:	1990	***Tsd Epa ID:***	CAD095894556
Tons:	0.12	***Tsd County:***	San Diego
Method Code:	14		
State Waste Code Desc:			
Method Description:			

Tanner Information

State Waste Code:	343	***Generator County:***	San Diego
Year:	1992	***Tsd Epa ID:***	AZD049318009
Tons:	0.62	***Tsd County:***	Unknown
Method Code:	R01		
State Waste Code Desc:	Unspecified organic liquid mixture		
Method Description:			

Tanner Information

State Waste Code:	223	***Generator County:***	San Diego
Year:	1992	***Tsd Epa ID:***	CAT080011059
Tons:	0.68	***Tsd County:***	Los Angeles
Method Code:	H01		
State Waste Code Desc:	Unspecified oil-containing waste		
Method Description:			

Tanner Information

State Waste Code:	611	***Generator County:***	San Diego
Year:	1990	***Tsd Epa ID:***	CAT080010101
Tons:	3.2	***Tsd County:***	San Diego
Method Code:	H01		
State Waste Code Desc:	Contaminated soil from site clean-up		
Method Description:			

Tanner Information

State Waste Code:	791	***Generator County:***	San Diego
Year:	1992	***Tsd Epa ID:***	AZD049318009
Tons:	0.12	***Tsd County:***	Unknown
Method Code:	D99		
State Waste Code Desc:	Liquids with pH <= 2		
Method Description:			

Map Key	Number of Records	Direction	Distance (mi/ft)	Elev/Diff (ft)	Site	DB
5	7 of17	W	0.02 / 91.92	775.29 / -1	525 INDUSTRIAL WAY FALLBROOK CA 920280000	HIST MANIFEST

Gen EPA ID: CAX000216994
Create Date: 05/08/1985 0:00
Inact Date: 6/30/1998 0:00:00
Facility Mail Street: --
Facility Mail City: FALLBROOK
Facility Mail State: CA
Facility Mail Zip: 920280000
Contact Phone(s): 6197286121
File Year(s): 1985
Contact Name(s): EARL CREWS

Tanner Information

State Waste Code: 214
Year: 1985
Tons: 0.4
Method Code: D80
State Waste Code Desc: Unspecified solvent mixture
Method Description:

Generator County: San Diego
Tsd Epa ID: CAD020748125
Tsd County: Santa Barbara

Map Key	Number of Records	Direction	Distance (mi/ft)	Elev/Diff (ft)	Site	DB
5	8 of17	W	0.02 / 91.92	775.29 / -1	Tabco Precision 525 INDUSTRIAL WAY 525 Industrial Way FALLBROOK CA 92028	HAZ SANDIEGO

Record ID: DEH2016-HUPFP-002847
Facility Name: Tabco Precision
Facility Address: 525 INDUSTRIAL WAY, FALLBROOK, CA 92028
Facility City: FALLBROOK
Facility Zip Code: 92028
Facility Latitude: 2085457.15899999
Facility Longitude: 6260458.264
GIS Record ID:
GIS Facility Name:
GIS Facility Address:
GIS Facility City:
GIS Facility Zip Code:
GIS Fac Latitude:
GIS Fac Longitude:
Tank Owner Name:

Hazardous Waste and Materials

ID: 279458
Child Record ID: DEH2018-HWAST-0163011
CAS No:
Last Updated: 12/07/2019 02:37:58 AM
Chemical Name: Lubricating oils, used
Common Name Inventory: used machine coolant

Permit Status: Permit Renewed
Active Permit: true
Haz Material Type:
Trade Secret: false

ID: 70755
Child Record ID: DEH2016-HWAST-0092972
CAS No:
Last Updated: 10/04/2017 02:33:31 AM
Chemical Name: WASTE/USED OIL
Common Name Inventory: WASTE/USED OIL

Permit Status: Permit Renewed
Active Permit: true
Haz Material Type:
Trade Secret: false

Hazardous Materials Inspection Violations

Container Tank ID:
Facility ID No: 37-000-002847

Inspection No: 5552765
Inspection Type: Routine

ID: 40794 **Inspection Date:** 08/17/2016 09:59:00 AM
UST ID: **Compliance Date:** 08/17/2016 12:00:00 AM
Permit Status: Expired **Last Updated:** 01/04/2023 02:08:22 AM
Active Permit: false **NOV:** false
Program Element: Hazardous Materials Release Response Plans
Violation Code: 1020002 Initial and/or annual employee training not conducted for hazardous materials management and/or employee training records not available or not maintained for 3 years. HSC 25505(a)(4)
Violation Classification: Class II

Container Tank ID: **Inspection No:** 5552765
Facility ID No: 37-000-002847 **Inspection Type:** Routine
ID: 40790 **Inspection Date:** 08/17/2016 09:59:00 AM
UST ID: **Compliance Date:** 08/17/2016 12:00:00 AM
Permit Status: Expired **Last Updated:** 01/04/2023 02:08:22 AM
Active Permit: false **NOV:** false
Program Element: Hazardous Waste Generator
Violation Code: 3020001 Failed to ensure employees are trained for hazardous waste handling, compliance with regulations, and emergency response procedures. (40 CFR 262.34(d)(5)(iii).) 22 CCR 66262.34(d)(2)
Violation Classification: Class II

Container Tank ID: **Inspection No:** 5552765
Facility ID No: 37-000-002847 **Inspection Type:** Routine
ID: 40791 **Inspection Date:** 08/17/2016 09:59:00 AM
UST ID: **Compliance Date:** 08/18/2016 12:00:00 AM
Permit Status: Expired **Last Updated:** 01/04/2023 02:08:22 AM
Active Permit: false **NOV:** false
Program Element: Hazardous Materials Release Response Plans
Violation Code: 1010008 HMBP not certified annually as complete and accurate in CERS. HSC 25508.2
Violation Classification: Minor

Container Tank ID: **Inspection No:** 5552765
Facility ID No: 37-000-002847 **Inspection Type:** Routine
ID: 40793 **Inspection Date:** 08/17/2016 09:59:00 AM
UST ID: **Compliance Date:** 08/18/2016 12:00:00 AM
Permit Status: Expired **Last Updated:** 01/04/2023 02:08:22 AM
Active Permit: false **NOV:** false
Program Element: Hazardous Materials Release Response Plans
Violation Code: 1010002 HMBP not submitted to the CUPA in CERS. HSC 25508(a)(1)(A); HSC 25404(e)(4); 27 CCR 15188(a),(d)
Violation Classification: Class II

Container Tank ID: **Inspection No:** 5552765
Facility ID No: 37-000-002847 **Inspection Type:** Routine
ID: 40786 **Inspection Date:** 08/17/2016 09:59:00 AM
UST ID: **Compliance Date:** 08/31/2016 12:00:00 AM
Permit Status: Expired **Last Updated:** 01/04/2023 02:08:22 AM
Active Permit: false **NOV:** false
Program Element: Hazardous Waste Generator
Violation Code: 3010002 Failed to obtain and/or maintain an active EPA ID. 22 CCR 66262.12
Violation Classification: Minor

Container Tank ID: **Inspection No:** 5552765
Facility ID No: 37-000-002847 **Inspection Type:** Routine
ID: 40788 **Inspection Date:** 08/17/2016 09:59:00 AM
UST ID: **Compliance Date:** 09/01/2016 12:00:00 AM
Permit Status: Expired **Last Updated:** 01/04/2023 02:08:22 AM
Active Permit: false **NOV:** false
Program Element: Hazardous Waste Generator
Violation Code: HMD0224 Failed to mark date on empty container larger than 5 gallons and/or manage it within one year. 22 CCR 66261.7(e),(f)
Violation Classification: Minor

Container Tank ID: **Inspection No:** 5552765
Facility ID No: 37-000-002847 **Inspection Type:** Routine
ID: 40792 **Inspection Date:** 08/17/2016 09:59:00 AM
UST ID: **Compliance Date:** 09/09/2016 12:00:00 AM
Permit Status: Expired **Last Updated:** 01/04/2023 02:08:22 AM
Active Permit: false **NOV:** true
Program Element: Hazardous Materials Release Response Plans

Violation Code: HMD1001 Unified Program Facility permit not obtained for hazardous materials. SDCC 68.905
Violation Classification: Class I

Container Tank ID:
Facility ID No: 37-000-002847
ID: 40789
UST ID:
Permit Status: Expired
Active Permit: false
Inspection No: 5552765
Inspection Type: Routine
Inspection Date: 08/17/2016 09:59:00 AM
Compliance Date: 09/09/2016 12:00:00 AM
Last Updated: 01/04/2023 02:08:22 AM
NOV: true
Program Element: Hazardous Waste Generator
Violation Code: HMD0131 Unified Program Facility Permit not obtained &/or maintained for the generation of hazardous waste. HSC 25404.1; SDCC 68.905; 68.906, 68.907
Violation Classification: Class I

Container Tank ID:
Facility ID No: 37-000-002847
ID: 40787
UST ID:
Permit Status: Expired
Active Permit: false
Inspection No: 5552765
Inspection Type: Routine
Inspection Date: 08/17/2016 09:59:00 AM
Compliance Date: 09/09/2016 12:00:00 AM
Last Updated: 01/04/2023 02:08:22 AM
NOV: false
Program Element: Hazardous Waste Generator
Violation Code: 3030005 Failed to make a proper waste determination. 22 CCR 66262.11, 66262.40(c)
Violation Classification: Class II

Container Tank ID:
Facility ID No: 37-000-002847
ID: 54409
UST ID:
Permit Status: Expired
Active Permit: false
Inspection No: 6470599
Inspection Type: Routine
Inspection Date: 04/22/2021 02:28:48 PM
Compliance Date:
Last Updated: 01/04/2023 02:08:22 AM
NOV: false
Program Element: Hazardous Materials Release Response Plans
Violation Code: 1010004 Chemical inventory incomplete or not submitted in CERS. HSC 25505(a)(1); 25507(a); 25508.1(a-b); 19 CCR 2654 (a) or (d)
Violation Classification: Class II

Container Tank ID:
Facility ID No: 37-000-002847
ID: 54404
UST ID:
Permit Status: Expired
Active Permit: false
Inspection No: 6470599
Inspection Type: Routine
Inspection Date: 04/22/2021 02:28:48 PM
Compliance Date:
Last Updated: 01/04/2023 02:08:22 AM
NOV: false
Program Element: Hazardous Waste Generator
Violation Code: 3010002 Failed to obtain &/or maintain an active EPA ID Number. 22 CCR 66262.12(a)
Violation Classification: Class II

Container Tank ID:
Facility ID No: 37-000-002847
ID: 54405
UST ID:
Permit Status: Expired
Active Permit: false
Inspection No: 6470599
Inspection Type: Routine
Inspection Date: 04/22/2021 02:28:48 PM
Compliance Date:
Last Updated: 01/04/2023 02:08:22 AM
NOV: false
Program Element: Hazardous Waste Generator
Violation Code: 3030007 Failed to properly label/date hazardous waste container &/or tank. 22 CCR 66262.34(f)
Violation Classification: Minor

Container Tank ID:
Facility ID No: 37-000-002847
ID: 54407
UST ID:
Permit Status: Expired
Active Permit: false
Inspection No: 6470599
Inspection Type: Routine
Inspection Date: 04/22/2021 02:28:48 PM
Compliance Date:
Last Updated: 01/04/2023 02:08:22 AM
NOV: false
Program Element: Hazardous Materials Release Response Plans
Violation Code: 1010005 Site map not submitted in CERS or not sufficient. HSC 25505(a)(2); 25508.1(f); 19 CCR 2652(a)(3)
Violation Classification: Minor

Container Tank ID:
Facility ID No: 37-000-002847
ID: 54408
UST ID:
Inspection No: 6470599
Inspection Type: Routine
Inspection Date: 04/22/2021 02:28:48 PM
Compliance Date:

Permit Status:	Expired	**Last Updated:**	01/04/2023 02:08:22 AM
Active Permit:	false	**NOV:**	false
Program Element:	Hazardous Materials Release Response Plans		
Violation Code:	1010002 HMBP not submitted in CERS within the required timeframe. HSC 25508(a)(1)(A); 27 CCR 15188(a),(b),(d)		
Violation Classification:	Class II		

Container Tank ID:		**Inspection No:**	6470599
Facility ID No:	37-000-002847	**Inspection Type:**	Routine
ID:	54410	**Inspection Date:**	04/22/2021 02:28:48 PM
UST ID:		**Compliance Date:**	
Permit Status:	Expired	**Last Updated:**	01/04/2023 02:08:22 AM
Active Permit:	false	**NOV:**	false
Program Element:	Hazardous Materials Release Response Plans		
Violation Code:	1020002 Initial &/or annual employee training not conducted in safety procedures for a hazardous material release or threatened release &/or employee training records not available or not maintained for 3 years. HSC 25505(a)(4); 19 CCR 2659(b)		
Violation Classification:	Class II		

Container Tank ID:		**Inspection No:**	6470599
Facility ID No:	37-000-002847	**Inspection Type:**	Routine
ID:	54406	**Inspection Date:**	04/22/2021 02:28:48 PM
UST ID:		**Compliance Date:**	
Permit Status:	Expired	**Last Updated:**	01/04/2023 02:08:22 AM
Active Permit:	false	**NOV:**	false
Program Element:	Hazardous Waste Generator		
Violation Code:	3030058 Failed to mark date on empty container larger than 5 gallons &/or manage it within one year. 22 CCR 66261.7(f)		
Violation Classification:	Minor		

HMD Permits Map Data

GIS Facility ID:	37-000-002847	**Parcel No:**	105-410-84-00
GIS CERS ID:	10689736	**Status:**	
GIS Record Type:	LUEG-DEH/HMD/UPFP/Facility	**Census Tract:**	189.04
Per Type:		**Parcel Zip:**	92028
Per Sub Type:		**Community:**	Fallbrook
Per Cat:		**Jurisdiction:**	UNINCORPORATED
Record Status:	Permit Renewed	**Basin No:**	902.13
LRG QTY MW Gener:	No	**BOS Dist:**	5
EPA ID No:	CAL000420010	**Tbpg Grid:**	
RMP CAL ARP:	Not Applicable	**Insp Dist:**	HN004
Tank Owner:		**Feature ID:**	1054108400
SIC Code:		**Kiva Per Typ:**	
NAICS Code:		**Agency Name:**	COSD
Exp Date:		**Loc Name:**	
Own/Operate USTs :		**Score:**	
UST Facility:		**Side:**	
Total No USTs:		**User Fld:**	
No of Tanks:		**Addr Type:**	
Own Oper APS:	N	**Match Addr:**	
Tot AGP Cap:	0	**Match Type:**	
Capacity LR:		**Farm Nursery:**	
Hazmat EHS:		**Record Alias:**	Unified Program Facility Permit
Hazmat Rad:		**Hirt Flag:**	No
Haz Waste G:	Y	**Indian or Territry:**	
Haz Wst Coll Site:	N	**County ID:**	
Haz Waste Rad:	N	**Zip:**	
Haz Waste EHS:	N	**X Coord:**	6260458.264
Recycle100:	N	**Y Coord:**	2085457.159
RCRA LRG Qty:	N	**X Map Coord:**	
Accept Offs:	N	**Y Map Coord:**	
Univ Waste Gen Typ:		**Point X:**	6260458.264
Universl Waste Han:	N	**Point Y:**	2085457.15899999
Toxic Gas:		**Lat GS84:**	33.385881
Email Perm:		**Lon GS84:**	-117.2367779
Phone Perm:	760-723-5283		
Full Name:	Kyle Workman		

Map Key	Number of Records	Direction	Distance (mi/ft)	Elev/Diff (ft)	Site	DB

Site Address:	525 Industrial Way
Address:	525 INDUSTRIAL WAY
Business Type:	Machine Shops/Metal Working Activities
HW Tler:	Not Applicable
Disclose Qty Haz Mat:	Y
Onsite Haz Waste Tre:	N
Bill Code:	Not Applicable
Bill Code 2:	Not Applicable
Bill Code 3:	Not Applicable
ER Con Name:	Kyle Workman
ER Contact:	760-723-5283
ER Con Title:	CEO/Owner
ER Con Work Ph:	760-723-5283
ARC APN:	
ARC Address:	
ARC City:	
ARC Zipcode:	
ARC State:	
Water Purv:	CWA FALLBROOK PUBLIC UTILITY
Fire Agency:	NORTH COUNTY FIRE PROT DIST
Geo SRC:	Mapped to record APN/Parcel XY center
Frhmbp Report Filename:	HMBP002847.pdf
Frhmbp Sitemap Filename:	MAP_002847.pdf

5	9 of17	W	0.02 / 91.92	775.29 / -1	**WORKMAN HOLDINGS, INC DBA TABCO PRECISION 525 INDUSTRIAL WAY FALLBROOK CA 92028**	HAZNET

SIC Code:	3599	**Mailing City:**	FALLBROOK
NAICS Code:	33271	**Mailing State:**	CA
EPA ID:	CAC002852415	**Mailing Zip:**	92028
Create Date:	3/10/2016	**Region Code:**	4
Fac Act Ind:	No	**Owner Name:**	KYLE WORKMAN
Inact Date:	6/10/2016	**Owner Addr 1:**	525 INDUSTRIAL WAY
County Code:	37	**Owner Addr 2:**	
County Name:	San Diego	**Owner City:**	FALLBROOK
Mail Name:		**Owner State:**	CA
Mailing Addr 1:	525 INDUSTRIAL WAY	**Owner Zip:**	92028
Mailing Addr 2:		**Owner Phone:**	7607235283
Owner Fax:			

Details DTSC HWTS: The Department of Toxic Substances Control (DTSC) makes available a Waste Code Matrix showing each Waste Code, its description, and annual amounts in its Hazardous Waste Tracking System: https://hwts.dtsc.ca.gov/search

DTSC Handler Profile url: https://hwts.dtsc.ca.gov/facility/CAC002852415

5	10 of17	W	0.02 / 91.92	775.29 / -1	**Tabco Precision 525 INDUSTRIAL WAY FALLBROOK CA 92028**	CERS HAZ

Site ID:	378125
Latitude:	33.385605
Longitude:	-117.236794

Regulated Programs

EI ID:	10689736	**EI Description:**	Chemical Storage Facilities
EI ID:	10689736	**EI Description:**	Hazardous Waste Generator

Violations

Violation Date:	04/22/2021	**Violation Source:**	CERS
Violation Program:	HW	**Violation Division:**	San Diego County Department of Env Health

Citation: 22 CCR 12 66262.12 - California Code of Regulations, Title 22, Chapter 12, Section(s) 66262.12
Violation Notes:

Returned to compliance on 06/23/2023. Inspection Sequence ID:6470599

Violation Description:

Failure to obtain an Identification Number prior to treating, storing, disposing of, transporting or offering for transportation any hazardous waste.

Violations

Violation Date: 08/17/2016 ***Violation Source:*** CERS
Violation Program: HW ***Violation Division:*** San Diego County Department of Env Health
Citation: 40 CFR 1 262.34(d)(5)(iii) - U.S. Code of Federal Regulations, Title 40, Chapter 1, Section(s) 262.34(d)(5)(iii)
Violation Notes:

Returned to compliance on 08/17/2016. Inspection Sequence ID:5552765

Violation Description:

Failure to ensure that all employees are thoroughly familiar with proper waste handling and emergency procedures, relevant to their responsibilities during normal facility operations and emergencies.

Violations

Violation Date: 08/17/2016 ***Violation Source:*** CERS
Violation Program: HW ***Violation Division:*** San Diego County Department of Env Health
Citation: 22 CCR 12 66262.11 - California Code of Regulations, Title 22, Chapter 12, Section(s) 66262.11
Violation Notes:

Returned to compliance on 09/09/2016. Inspection Sequence ID:5552765

Violation Description:

Failure to determine if wastes generated are hazardous waste by using generator knowledge or applying testing method.

Violations

Violation Date: 04/22/2021 ***Violation Source:*** CERS
Violation Program: HMRRP ***Violation Division:*** San Diego County Department of Env Health
Citation: HSC 6.95 25508(a)(3) - California Health and Safety Code, Chapter 6.95, Section(s) 25508(a)(3)
Violation Notes:

Returned to compliance on 05/18/2023. Inspection Sequence ID:6470599

Violation Description:

Failure to complete and electronically submit a site map with all required content.

Violations

Violation Date: 04/22/2021 ***Violation Source:*** CERS
Violation Program: HMRRP ***Violation Division:*** San Diego County Department of Env Health
Citation: HSC 6.95 25508(a)(1) - California Health and Safety Code, Chapter 6.95, Section(s) 25508(a)(1)
Violation Notes:

Returned to compliance on 01/03/2023. Inspection Sequence ID:6470599

Violation Description:

Failure to complete and electronically submit a business plan when storing/handling a hazardous material at or above reportable quantities.

Violations

Violation Date: 04/22/2021 ***Violation Source:*** CERS
Violation Program: HMRRP ***Violation Division:*** San Diego County Department of Env Health
Citation: HSC 6.95 25508(a)(3) - California Health and Safety Code, Chapter 6.95, Section(s) 25508(a)(3)
Violation Notes:

Returned to compliance on 05/18/2023. Inspection Sequence ID:6470599

Violation Description:

Failure to complete and electronically submit hazardous material inventory information for all reportable hazardous materials on site at or above reportable quantities.

Violations

Violation Date: 08/17/2016 ***Violation Source:*** CERS
Violation Program: HMRRP ***Violation Division:*** San Diego County Department of Env Health
Citation: HSC 6.95 Multiple - California Health and Safety Code, Chapter 6.95, Section(s) Multiple
Violation Notes:

Returned to compliance on 09/09/2016. Inspection Sequence ID:5552765;Violation:HMD1001 Unified Program Facility permit not obtained for hazardous materials. SDCC 68.905

Violation Description:

Business Plan Program - Administration/Documentation - General

Violations

Violation Date: 08/17/2016 ***Violation Source:*** CERS
Violation Program: HW ***Violation Division:*** San Diego County Department of Env Health
Citation: HSC 6.5 Multiple - California Health and Safety Code, Chapter 6.5, Section(s) Multiple
Violation Notes:

Returned to compliance on 09/01/2016. Inspection Sequence ID:5552765;Violation:HMD0224 Failed to mark date on empty container larger than 5 gallons and/or manage it within one year. 22 CCR 66261.7(e),(f)

Violation Description:

Hazardous Waste Generator Program - Operations/Maintenance - General

Violations

Violation Date: 08/17/2016 ***Violation Source:*** CERS
Violation Program: HW ***Violation Division:*** San Diego County Department of Env Health
Citation: 22 CCR 12 66262.12 - California Code of Regulations, Title 22, Chapter 12, Section(s) 66262.12
Violation Notes:

Returned to compliance on 08/31/2016. Inspection Sequence ID:5552765

Violation Description:

Failure to obtain an Identification Number prior to treating, storing, disposing of, transporting or offering for transportation any hazardous waste.

Violations

Violation Date: 04/22/2021 ***Violation Source:*** CERS
Violation Program: HW ***Violation Division:*** San Diego County Department of Env Health
Citation: 22 CCR 12 66262.34(f) - California Code of Regulations, Title 22, Chapter 12, Section(s) 66262.34(f)

Violation Notes:

Returned to compliance on 05/23/2023. Inspection Sequence ID:6470599

Violation Description:

Failure to properly label hazardous waste accumulation containers and portable tanks with the following requirements: "Hazardous Waste", name and address of the generator, physical and chemical characteristics of the Hazardous Waste, and starting accumulation date.

Violations

Violation Date: 08/17/2016 ***Violation Source:*** CERS
Violation Program: HW ***Violation Division:*** San Diego County Department of Env Health
Citation: HSC 6.5 Multiple - California Health and Safety Code, Chapter 6.5, Section(s) Multiple
Violation Notes:

Returned to compliance on 09/09/2016. Inspection Sequence ID:5552765;Violation:HMD0131 Unified Program Facility Permit not obtained &/or maintained for the generation of hazardous waste. HSC 25404.1; SDCC 68.905; 68.906, 68.907

Violation Description:

Hazardous Waste Generator Program - Administration/Documentation - General

Violations

Violation Date: 08/17/2016 ***Violation Source:*** CERS
Violation Program: HMRRP ***Violation Division:*** San Diego County Department of Env Health
Citation: HSC 6.95 25508(a)(1) - California Health and Safety Code, Chapter 6.95, Section(s) 25508(a)(1)
Violation Notes:

Returned to compliance on 08/18/2016. Inspection Sequence ID:5552765

Violation Description:

Failure to annually review and electronically certify that the business plan is complete and accurate on or before the annual due date.

Violations

Violation Date: 08/17/2016 ***Violation Source:*** CERS
Violation Program: HMRRP ***Violation Division:*** San Diego County Department of Env Health
Citation: HSC 6.95 25505(a)(4) - California Health and Safety Code, Chapter 6.95, Section(s) 25505(a)(4)
Violation Notes:

Returned to compliance on 08/17/2016. Inspection Sequence ID:5552765

Violation Description:

Failure to provide initial and annual training to all employees in safety procedures in the event of a release or threatened release of a hazardous material or failure to document and maintain training records for a minimum of three years.

Violations

Violation Date: 04/22/2021 ***Violation Source:*** CERS
Violation Program: HMRRP ***Violation Division:*** San Diego County Department of Env Health
Citation: HSC 6.95 25505(a)(4) - California Health and Safety Code, Chapter 6.95, Section(s) 25505(a)(4)
Violation Notes:

Returned to compliance on 05/23/2023. Inspection Sequence ID:6470599

Violation Description:

Failure to provide initial and annual training to all employees in safety procedures in the event of a release or threatened release of a hazardous material

or failure to document and maintain training records for a minimum of three years.

Violations

Violation Date: 08/17/2016 ***Violation Source:*** CERS
Violation Program: HMRRP ***Violation Division:*** San Diego County Department of Env Health
Citation: HSC 6.95 25508(a)(1) - California Health and Safety Code, Chapter 6.95, Section(s) 25508(a)(1)
Violation Notes:

Returned to compliance on 08/18/2016. Inspection Sequence ID:5552765

Violation Description:

Failure to complete and electronically submit a business plan when storing/handling a hazardous material at or above reportable quantities.

Violations

Violation Date: 04/22/2021 ***Violation Source:*** CERS
Violation Program: HW ***Violation Division:*** San Diego County Department of Env Health
Citation: 22 CCR 11 66261.7 - California Code of Regulations, Title 22, Chapter 11, Section(s) 66261.7
Violation Notes:

Returned to compliance on 05/23/2023. Inspection Sequence ID:6470599

Violation Description:

Failure to manage empty containers greater than 5 gallons in capacity that previously held a hazardous material/waste in accordance with 22 CCR 11 66261.7 including but not limited to the following:

(e)(2)By reclaiming its scrap value onsite or shipping the container or inner liner to a person who reclaims its scrap value; or

(3) By reconditioning or re manufacturing the container or inner liner onsite for subsequent reuse, or shipping the container or inner liner to a person who reconditions or re-manufactures the container or inner liner; or

(4) By shipping the container or inner liner to a supplier or to another intermediate collection location for accumulation prior to managing the container or inner liner pursuant to subsections (e)(2) or (e)(3) of 22 CCR 11 66261.7; or

(i) By shipping the container or inner liner back to the supplier for the purpose of being refilled.

(f) A container or an inner liner removed from a container larger than five gallons in capacity which is managed pursuant to subsection (e) of 22 CCR 11 66261.7 shall be marked with the date it has been emptied and shall be managed within one year of being emptied.

Evaluations

Eval Date: 04/22/2021
Violations Found: Yes
Eval General Type: Compliance Evaluation Inspection
Eval Type: Routine done by local agency
Eval Division: San Diego County Department of Env Health
Eval Program: HW
Eval Source: CERS
Eval Notes:

Inspector: Valdez Kevin Inspection ID:6470599; Note: data in [EVAL Notes] field for some records is truncated from the source.

Eval Date: 06/28/2018
Violations Found: No
Eval General Type: Compliance Evaluation Inspection
Eval Type: Routine done by local agency
Eval Division: San Diego County Department of Env Health
Eval Program: HMRRP
Eval Source: CERS
Eval Notes:

Inspector: Kieu Bridget Inspection ID:5972765; Note: data in [EVAL Notes] field for some records is truncated from the source.

Eval Date: 06/28/2018
Violations Found: No
Eval General Type: Compliance Evaluation Inspection
Eval Type: Routine done by local agency
Eval Division: San Diego County Department of Env Health
Eval Program: HW
Eval Source: CERS
Eval Notes:

Inspector: Kieu Bridget Inspection ID:5972765; Note: data in [EVAL Notes] field for some records is truncated from the source.

Eval Date: 04/22/2021
Violations Found: Yes
Eval General Type: Compliance Evaluation Inspection
Eval Type: Routine done by local agency
Eval Division: San Diego County Department of Env Health
Eval Program: HMRRP
Eval Source: CERS
Eval Notes:

Inspector: Valdez Kevin Inspection ID:6470599; Note: data in [EVAL Notes] field for some records is truncated from the source.

Eval Date: 08/17/2016
Violations Found: Yes
Eval General Type: Compliance Evaluation Inspection
Eval Type: Routine done by local agency
Eval Division: San Diego County Department of Env Health
Eval Program: HW
Eval Source: CERS
Eval Notes:

Inspector: Calcagno Leonardo Inspection ID:5552765; Note: data in [EVAL Notes] field for some records is truncated from the source.

Eval Date: 08/17/2016
Violations Found: Yes
Eval General Type: Compliance Evaluation Inspection
Eval Type: Routine done by local agency
Eval Division: San Diego County Department of Env Health
Eval Program: HMRRP
Eval Source: CERS
Eval Notes:

Inspector: Calcagno Leonardo Inspection ID:5552765; Note: data in [EVAL Notes] field for some records is truncated from the source.

Affiliations

Affil Type Desc: Legal Owner
Entity Name: Kyle Workman
Entity Title:
Address: 525 Industrial Way
City: Fallbrook
State: CA
Country: United States
Zip Code: 92028
Phone: (760) 723-5283

Affil Type Desc: Operator
Entity Name: Kyle Workman
Entity Title:
Address:
City:

State:
Country:
Zip Code:
Phone: (760) 723-5283

Affil Type Desc: Parent Corporation
Entity Name: Tabco Precision
Entity Title:
Address:
City:
State:
Country:
Zip Code:
Phone:

Affil Type Desc: Document Preparer
Entity Name: Kyle Workman
Entity Title:
Address:
City:
State:
Country:
Zip Code:
Phone:

Affil Type Desc: CUPA District
Entity Name: San Diego County Env Health Qlty
Entity Title:
Address: PO Box 129261
City: San Diego
State: CA
Country:
Zip Code: 92112-9261
Phone: (858) 505-6880

Affil Type Desc: Facility Mailing Address
Entity Name: Mailing Address
Entity Title:
Address: 525 Industrial Way
City: Fallbrook
State: CA
Country:
Zip Code: 92028
Phone:

Affil Type Desc: Identification Signer
Entity Name: Kyle Workman
Entity Title: CEO/Owner
Address:
City:
State:
Country:
Zip Code:
Phone:

Affil Type Desc: Environmental Contact
Entity Name: Kyle Workman
Entity Title:
Address: 525 Industrial Way
City: Fallbrook
State: CA
Country:
Zip Code: 92028
Phone:

Coordinates

Env Int Type Code: HMBP ***Longitude:*** -117.236790

Map Key	Number of Records	Direction	Distance (mi/ft)	Elev/Diff (ft)	Site	DB

Program ID: 10689736 **Coord Name:**
Latitude: 33.385600 **Ref Point Type Desc:** Center of a facility or station.

5	11 of17	W	0.02 / 91.92	775.29 / -1	TABCO PRECISION 525 INDUSTRIAL WAY FALLBROOK CA 92028	RCRA NON GEN

EPA Handler ID: CAC003102375
Gen Status Universe: No Report
Contact Name: KYLE WORKMAN
Contact Address: 525 INDUSTRIAL WAY , , FALLBROOK , CA, 92028 ,
Contact Phone No and Ext: 760-723-5283
Contact Email: KWORKMAN@TABCOPRECISION.COM
Contact Country:
County Name: SAN DIEGO
EPA Region: 09
Land Type:
Receive Date: 20210125
Location Latitude:
Location Longitude:

Violation/Evaluation Summary

Note: NO RECORDS: As of Jan 2024, there are no Compliance Monitoring and Enforcement (violation) records associated with this facility (EPA ID).

Handler Summary

Importer Activity: No
Mixed Waste Generator: No
Transporter Activity: No
Transfer Facility: No
Onsite Burner Exemption: No
Furnace Exemption: No
Underground Injection Activity: No
Commercial TSD: No
Used Oil Transporter: No
Used Oil Transfer Facility: No
Used Oil Processor: No
Used Oil Refiner: No
Used Oil Burner: No
Used Oil Market Burner: No
Used Oil Spec Marketer: No

Hazardous Waste Handler Details

Sequence No: 1
Receive Date: 20210125
Handler Name: TABCO PRECISION
Source Type: Implementer
Federal Waste Generator Code: N
Generator Code Description: Not a Generator, Verified

Owner/Operator Details

Owner/Operator Ind: Current Operator
Type: Other
Name: KYLE WORKMAN
Date Became Current:
Date Ended Current:
Phone: 760-723-5283
Source Type: Implementer
Street No:
Street 1: 525 INDUSTRIAL WAY
Street 2:
City: FALLBROOK
State: CA
Country:
Zip Code: 92028

Map Key	Number of Records	Direction	Distance (mi/ft)	Elev/Diff (ft)	Site	DB

Owner/Operator Ind:	Current Owner	**Street No:**	
Type:	Other	**Street 1:**	525 INDUSTRIAL WAY
Name:	MARK WORKMAN	**Street 2:**	
Date Became Current:		**City:**	FALLBROOK
Date Ended Current:		**State:**	CA
Phone:	760-723-5283	**Country:**	
Source Type:	Implementer	**Zip Code:**	92028

5	12 of17	W	0.02 / 91.92	775.29 / -1	**TABCO OPTICAL INC** **525 INDUSTRIAL WAY** **FALLBROOK CA 920282244**	**HAZ GEN**

Epa ID:	CAL000252165	**Facility County:**	37
Address 2:		**County:**	San Diego

Details DTSC HWTS: The Department of Toxic Substances Control (DTSC) makes available a Waste Code Matrix showing each Waste Code, its description, and annual amounts in its Hazardous Waste Tracking System: https://hwts.dtsc.ca.gov/search

Handler Profile URL: https://hwts.dtsc.ca.gov/facility/CAL000252165

5	13 of17	W	0.02 / 91.92	775.29 / -1	**WORKMAN HOLDINGS INC DBA** **TABCO PRECISION** **525 INDUSTRIAL WAY** **FALLBROOK CA 92028**	**HAZ GEN**

Epa ID:	CAL000420010	**Facility County:**	37
Address 2:		**County:**	San Diego

Details DTSC HWTS: The Department of Toxic Substances Control (DTSC) makes available a Waste Code Matrix showing each Waste Code, its description, and annual amounts in its Hazardous Waste Tracking System: https://hwts.dtsc.ca.gov/search

Handler Profile URL: https://hwts.dtsc.ca.gov/facility/CAL000420010

5	14 of17	W	0.02 / 91.92	775.29 / -1	**T R MORAN CO INC** **525 INDUSTRIAL WAY** **FALLBROOK CA 920280000**	**HAZ GEN**

Epa ID:	CAD981387434	**Facility County:**	37
Address 2:		**County:**	San Diego

Details DTSC HWTS: The Department of Toxic Substances Control (DTSC) makes available a Waste Code Matrix showing each Waste Code, its description, and annual amounts in its Hazardous Waste Tracking System: https://hwts.dtsc.ca.gov/search

Handler Profile URL: https://hwts.dtsc.ca.gov/facility/CAD981387434

5	15 of17	W	0.02 / 91.92	775.29 / -1	**TABCO PRECISION** **525 INDUSTRIAL WAY** **FALLBROOK CA 92028**	**FINDS/FRS**

Registry ID:	110071052838
FIPS Code:	06073
HUC Code:	
Site Type Name:	STATIONARY
Location Description:	
Supplemental Location:	
Create Date:	08-JUL-21
Update Date:	
Interest Types:	UNSPECIFIED UNIVERSE **Note: Many records provided by the department have a truncated [Interest Types] field.
SIC Codes:	
SIC Code Descriptions:	
NAICS Codes:	321999
NAICS Code Descriptions:	ALL OTHER MISCELLANEOUS WOOD PRODUCT MANUFACTURING.
Conveyor:	
Federal Facility Code:	
Federal Agency Name:	
Tribal Land Code:	
Tribal Land Name:	
Congressional Dist No:	

Map Key	Number of Records	Direction	Distance (mi/ft)	Elev/Diff (ft)	Site	DB

Census Block Code:
EPA Region Code: 09
County Name: SAN DIEGO
US/Mexico Border Ind:
Latitude:
Longitude:
Reference Point:
Coord Collection Method:
Accuracy Value:
Datum: NAD83
Source:
Facility Detail Rprt URL: https://ofmpub.epa.gov/frs_public2/fii_query_detail.disp_program_facility?p_registry_id=110071052838
Data Source: Facility Registry Service - Single File
Program Acronyms:

RCRAINFO:CAC003102375

5	16 of17	W	0.02 / 91.92	775.29 / -1	WORKMAN HOLDINGS INC DBA TABCO PRECISION 525 INDUSTRIAL WAY FALLBROOK CA 92028	RCRA NON GEN

EPA Handler ID: CAL000420010
Gen Status Universe: No Report
Contact Name: KYLE WORKMAN
Contact Address: 525 INDUSTRIAL WAY , , FALLBROOK , CA, 92028 ,
Contact Phone No and Ext: 760-723-5283
Contact Email:
Contact Country:
County Name: SAN DIEGO
EPA Region: 09
Land Type:
Receive Date: 20160831
Location Latitude:
Location Longitude:

Violation/Evaluation Summary

Note: NO RECORDS: As of Jan 2024, there are no Compliance Monitoring and Enforcement (violation) records associated with this facility (EPA ID).

Handler Summary

Importer Activity: No
Mixed Waste Generator: No
Transporter Activity: No
Transfer Facility: No
Onsite Burner Exemption: No
Furnace Exemption: No
Underground Injection Activity: No
Commercial TSD: No
Used Oil Transporter: No
Used Oil Transfer Facility: No
Used Oil Processor: No
Used Oil Refiner: No
Used Oil Burner: No
Used Oil Market Burner: No
Used Oil Spec Marketer: No

Hazardous Waste Handler Details

Sequence No: 1
Receive Date: 20160831

Handler Name: WORKMAN HOLDINGS INC DBA TABCO PRECISION
Source Type: Implementer
Federal Waste Generator Code: N
Generator Code Description: Not a Generator, Verified

Owner/Operator Details

Owner/Operator Ind:	Current Owner	**Street No:**	
Type:	Other	**Street 1:**	525 INDUSTRIAL WAY
Name:	WORKMAN HOLDINGS INC	**Street 2:**	
Date Became Current:		**City:**	FALLBROOK
Date Ended Current:		**State:**	CA
Phone:	760-723-5283	**Country:**	
Source Type:	Implementer	**Zip Code:**	92028

Owner/Operator Ind:	Current Operator	**Street No:**	
Type:	Other	**Street 1:**	525 INDUSTRIAL WAY
Name:	KYLE WORKMAN	**Street 2:**	
Date Became Current:		**City:**	FALLBROOK
Date Ended Current:		**State:**	CA
Phone:	760-723-5283	**Country:**	
Source Type:	Implementer	**Zip Code:**	92028

5	17 of17	W	0.02 / 91.92	775.29 / -1	**WORKMAN HOLDINGS INC DBA TABCO PRECISION** **525 INDUSTRIAL WAY** **FALLBROOK CA 92028**	**FINDS/FRS**

Registry ID: 110071454243
FIPS Code: 06073
HUC Code:
Site Type Name: STATIONARY
Location Description:
Supplemental Location:
Create Date: 08-SEP-23
Update Date:
Interest Types: UNSPECIFIED UNIVERSE **Note: Many records provided by the department have a truncated [Interest Types] field.
SIC Codes:
SIC Code Descriptions:
NAICS Codes:
NAICS Code Descriptions:
Conveyor:
Federal Facility Code:
Federal Agency Name:
Tribal Land Code:
Tribal Land Name:
Congressional Dist No:
Census Block Code:
EPA Region Code: 09
County Name: SAN DIEGO
US/Mexico Border Ind:
Latitude:
Longitude:
Reference Point:
Coord Collection Method:
Accuracy Value:
Datum: NAD83
Source:
Facility Detail Rprt URL: https://ofmpub.epa.gov/frs_public2/fii_query_detail.disp_program_facility?p_registry_id=110071454243
Data Source: Facility Registry Service - Single File
Program Acronyms:

RCRAINFO:CAL000420010

Map Key	Number of Records	Direction	Distance (mi/ft)	Elev/Diff (ft)	Site	DB
6	1 of1	NNW	0.07 / 375.75	780.08 / 4	PERRY MATTERN 1295 E MISSION ROAD FALLBROOK CA 92069	RCRA NON GEN

EPA Handler ID: CAC003218271
Gen Status Universe: No Report
Contact Name: PERRY MATTERN
Contact Address: 1295 E MISSION ROAD , , FALLBROOK , CA, 92069 ,
Contact Phone No and Ext: 720-644-6511
Contact Email: PERRY.MATTERN@MATTERNCAPITAL.COM
Contact Country:
County Name: SAN DIEGO
EPA Region: 09
Land Type:
Receive Date: 20230216
Location Latitude:
Location Longitude:

Violation/Evaluation Summary

Note: NO RECORDS: As of Jan 2024, there are no Compliance Monitoring and Enforcement (violation) records associated with this facility (EPA ID).

Handler Summary

Importer Activity: No
Mixed Waste Generator: No
Transporter Activity: No
Transfer Facility: No
Onsite Burner Exemption: No
Furnace Exemption: No
Underground Injection Activity: No
Commercial TSD: No
Used Oil Transporter: No
Used Oil Transfer Facility: No
Used Oil Processor: No
Used Oil Refiner: No
Used Oil Burner: No
Used Oil Market Burner: No
Used Oil Spec Marketer: No

Hazardous Waste Handler Details

Sequence No: 1
Receive Date: 20230216
Handler Name: PERRY MATTERN
Source Type: Implementer
Federal Waste Generator Code: N
Generator Code Description: Not a Generator, Verified

Owner/Operator Details

Owner/Operator Ind: Current Operator
Type: Other
Name: PERRY MATTERN
Date Became Current:
Date Ended Current:
Phone: 720-644-6511
Source Type: Implementer

Street No:
Street 1: 1295 E MISSION ROAD
Street 2:
City: FALLBROOK
State: CA
Country:
Zip Code: 92069

Owner/Operator Ind: Current Owner
Type: Other
Name: PERRY MATTERN

Street No:
Street 1: 1295 E MISSION ROAD
Street 2:

Map Key	Number of Records	Direction	Distance (mi/ft)	Elev/Diff (ft)	Site	DB

Date Became Current:		**City:**	FALLBROOK
Date Ended Current:		**State:**	CA
Phone:	720-644-6511	**Country:**	
Source Type:	Implementer	**Zip Code:**	92069

7	1 of1	WNW	0.08 / 416.15	757.82 / -18	FALLBROOK POWDER COATING 560 INDUSTRIAL WAY FALLBROOK CA	HAZ SANDIEGO

Record ID:
Facility Name:
Facility Address:
Facility City:
Facility Zip Code:
Facility Latitude:
Facility Longitude:
GIS Record ID:
GIS Facility Name:
GIS Facility Address:
GIS Facility City:
GIS Facility Zip Code:
GIS Fac Latitude:
GIS Fac Longitude:
Tank Owner Name:

HMD Permits Map Data

GIS Facility ID:		**Parcel No:**	105-410-92-00
GIS CERS ID:		**Status:**	
GIS Record Type:	LUEG-DEH/HMD/UPFP/Facility	**Census Tract:**	
Per Type:		**Parcel Zip:**	92028
Per Sub Type:		**Community:**	
Per Cat:		**Jurisdiction:**	
Record Status:	Completed	**Basin No:**	
LRG QTY MW Gener:		**BOS Dist:**	
EPA ID No:		**Tbpg Grid:**	
RMP CAL ARP:		**Insp Dist:**	
Tank Owner:		**Feature ID:**	1054109200
SIC Code:		**Kiva Per Typ:**	HK07 137763
NAICS Code:		**Agency Name:**	COSD
Exp Date:		**Loc Name:**	
Own/Operate USTs :		**Score:**	
UST Facility:		**Side:**	
Total No USTs:		**User Fld:**	
No of Tanks:		**Addr Type:**	
Own Oper APS:	N	**Match Addr:**	
Tot AGP Cap:	0	**Match Type:**	
Capacity LR:		**Farm Nursery:**	
Hazmat EHS:		**Record Alias:**	Unified Program Facility Permit
Hazmat Rad:		**Hirt Flag:**	
Haz Waste G:	Yes	**Indian or Territry:**	
Haz Wst Coll Site:		**County ID:**	
Haz Waste Rad:		**Zip:**	
Haz Waste EHS:		**X Coord:**	6260112.934
Recycle100:		**Y Coord:**	2085642.396
RCRA LRG Qty:		**X Map Coord:**	
Accept Offs:		**Y Map Coord:**	
Univ Waste Gen Typ:		**Point X:**	6260112.93405
Universl Waste Han:		**Point Y:**	2085642.39596
Toxic Gas:		**Lat GS84:**	33.3863812
Email Perm:		**Lon GS84:**	-117.2379149
Phone Perm:			
Full Name:			
Site Address:			
Address:	560 INDUSTRIAL WAY		
Business Type:	Machine Shops/Metal Working Activities		
HW Tler:			

Map Key	Number of Records	Direction	Distance (mi/ft)	Elev/Diff (ft)	Site	DB

Disclose Qty Haz Mat:
Onsite Haz Waste Tre:
Bill Code:
Bill Code 2:
Bill Code 3:
ER Con Name:
ER Contact:
ER Con Title:
ER Con Work Ph:
ARC APN:
ARC Address:
ARC City:
ARC Zipcode:
ARC State:
Water Purv:
Fire Agency:
Geo SRC: Mapped to record APN/parcel center XY
Frhmbp Report Filename:
Frhmbp Sitemap Filename:

8	1 of6	NW	0.09 / 471.42	776.40 / 0	MONTHEI MECH 1238 E MISSION RD FALLBROOK CA	HAZ SANDIEGO

Record ID:
Facility Name:
Facility Address:
Facility City:
Facility Zip Code:
Facility Latitude:
Facility Longitude:
GIS Record ID:
GIS Facility Name:
GIS Facility Address:
GIS Facility City:
GIS Facility Zip Code:
GIS Fac Latitude:
GIS Fac Longitude:
Tank Owner Name:

HMD Permits Map Data

GIS Facility ID:		**Parcel No:**	105-590-05-00
GIS CERS ID:		**Status:**	
GIS Record Type:	LUEG-DEH/HMD/UPFP/Facility	**Census Tract:**	
Per Type:		**Parcel Zip:**	92028
Per Sub Type:		**Community:**	
Per Cat:		**Jurisdiction:**	
Record Status:	Completed	**Basin No:**	
LRG QTY MW Gener:		**BOS Dist:**	
EPA ID No:		**Tbpg Grid:**	
RMP CAL ARP:		**Insp Dist:**	
Tank Owner:		**Feature ID:**	1055900500
SIC Code:		**Kiva Per Typ:**	HK07 213624
NAICS Code:		**Agency Name:**	COSD
Exp Date:		**Loc Name:**	
Own/Operate USTs :		**Score:**	
UST Facility:		**Side:**	
Total No USTs:		**User Fld:**	
No of Tanks:		**Addr Type:**	
Own Oper APS:		**Match Addr:**	
Tot AGP Cap:	0	**Match Type:**	
Capacity LR:		**Farm Nursery:**	
Hazmat EHS:		**Record Alias:**	Unified Program Facility Permit
Hazmat Rad:		**Hirt Flag:**	
Haz Waste G:		**Indian or Territry:**	
Haz Wst Coll Site:		**County ID:**	

Map Key	Number of Records	Direction	Distance (mi/ft)	Elev/Diff (ft)	Site	DB

Haz Waste Rad:		**Zip:**	
Haz Waste EHS:		**X Coord:**	6260372.201
Recycle100:		**Y Coord:**	2086201.866
RCRA LRG Qty:		**X Map Coord:**	
Accept Offs:		**Y Map Coord:**	
Univ Waste Gen Typ:		**Point X:**	6260372.20092
Universl Waste Han:		**Point Y:**	2086201.86597
Toxic Gas:		**Lat GS84:**	33.3879254
Email Perm:		**Lon GS84:**	-117.2370829
Phone Perm:			
Full Name:			
Site Address:			
Address:	1238 E MISSION RD		
Business Type:			
HW Tler:			
Disclose Qty Haz Mat:			
Onsite Haz Waste Tre:			
Bill Code:			
Bill Code 2:			
Bill Code 3:			
ER Con Name:			
ER Contact:			
ER Con Title:			
ER Con Work Ph:			
ARC APN:			
ARC Address:			
ARC City:			
ARC Zipcode:			
ARC State:			
Water Purv:			
Fire Agency:			
Geo SRC:	Mapped to record APN/parcel center XY		
Frhmbp Report Filename:			
Frhmbp Sitemap Filename:			

8	2 of6	NW	0.09 / 471.42	776.40 / 0	ME MONTHEI 1238 E. MISSION ROAD FALLBROOK CA 92028	HHSS

County:	San Diego
Tank Details Microfiche:	http://geotracker.waterboards.ca.gov/ustpdfs/pdf/0002efb8.pdf

8	3 of6	NW	0.09 / 471.42	776.40 / 0	QUALITY CLUTCH & TRANSMISSION 1236 E MISSION RD FALLBROOK CA 92028	HAZ SANDIEGO

Record ID:	DEH2002-HUPFP-119117
Facility Name:	QUALITY CLUTCH & TRANSMISSION
Facility Address:	1236 E MISSION RD, FALLBROOK, CA 92028
Facility City:	FALLBROOK
Facility Zip Code:	92028
Facility Latitude:	2086201.86600001
Facility Longitude:	6260372.20100001
GIS Record ID:	DEH2002-HUPFP-119117
GIS Facility Name:	QUALITY CLUTCH & TRANSMISSION
GIS Facility Address:	1236 E MISSION RD
GIS Facility City:	FALLBROOK
GIS Facility Zip Code:	92028
GIS Fac Latitude:	
GIS Fac Longitude:	
Tank Owner Name:	

Hazardous Materials Facility Data

CERS ID:	10369510	**Haz Mat on Site:**	true
Facility ID No:	37-000-119117	**Haz Waste Generatr:**	true
EPA ID No:	CAR000096347	**Own/Oper Under:**	false
Active Permit:	true	**Own/Oper Above:**	false
Permit Status:	Permit Renewed	**Recycle:**	false
Bus Phone:	760-728-0909	**RCRA Large Qty Gen:**	false
Bus Fax:	7607280909	**HHW Collection:**	false
Last Updated:	08/02/2022 02:31:10 AM		
Mailing Address:	1236 E MISSION RD, FALLBROOK, CA 92028		
Onsite H Waste Treatment:	false		
New Georeferenced Column:			

Hazardous Waste and Materials

ID:	12755	**Permit Status:**	Permit Renewed
Child Record ID:	DEH2015-HWAST-0049256	**Active Permit:**	true
CAS No:		**Haz Material Type:**	
Last Updated:	09/10/2016 02:30:26 AM	**Trade Secret:**	false
Chemical Name:	Used Oil		
Common Name Inventory:	ATF		

ID:	80923	**Permit Status:**	Permit Renewed
Child Record ID:	DEH2017-HWAST-0115160	**Active Permit:**	true
CAS No:		**Haz Material Type:**	
Last Updated:	09/22/2018 04:49:20 AM	**Trade Secret:**	false
Chemical Name:	Used Oil		
Common Name Inventory:	Used Oil (ATF)		

ID:	195484	**Permit Status:**	Permit Renewed
Child Record ID:	DEH2018-HWAST-0172598	**Active Permit:**	true
CAS No:		**Haz Material Type:**	
Last Updated:	07/02/2019 02:33:37 AM	**Trade Secret:**	false
Chemical Name:	Used Oil		
Common Name Inventory:	Used Oil (ATF)		

ID:	388057	**Permit Status:**	Permit Renewed
Child Record ID:	DEH2020-HWAST-0231496	**Active Permit:**	true
CAS No:		**Haz Material Type:**	
Last Updated:	02/19/2022 01:00:30 AM	**Trade Secret:**	false
Chemical Name:	Used Oil		
Common Name Inventory:	Used Oil (ATF)		

ID:	474817	**Permit Status:**	Permit Renewed
Child Record ID:	DEH2022-HWAST-0287945	**Active Permit:**	true
CAS No:		**Haz Material Type:**	
Last Updated:	08/02/2022 02:31:10 AM	**Trade Secret:**	false
Chemical Name:	Used Oil		
Common Name Inventory:	Used Oil (ATF)		

ID:	12754	**Permit Status:**	Permit Renewed
Child Record ID:	DEH2015-HWAST-0049255	**Active Permit:**	true
CAS No:		**Haz Material Type:**	
Last Updated:	09/10/2016 02:30:26 AM	**Trade Secret:**	false
Chemical Name:	WASTE 132 AQUEOUS SOL'N WITH METALS		
Common Name Inventory:	H20 TRANS CLEANER		

ID:	80922	**Permit Status:**	Permit Renewed
Child Record ID:	DEH2017-HWAST-0115159	**Active Permit:**	true
CAS No:		**Haz Material Type:**	
Last Updated:	09/22/2018 04:49:20 AM	**Trade Secret:**	false
Chemical Name:	WASTE 132 AQUEOUS SOL'N WITH METALS		
Common Name Inventory:	H20 TRANS CLEANER		

ID:	195483	**Permit Status:**	Permit Renewed
Child Record ID:	DEH2018-HWAST-0172597	**Active Permit:**	true
CAS No:		**Haz Material Type:**	
Last Updated:	07/02/2019 02:33:37 AM	**Trade Secret:**	false
Chemical Name:	WASTE 132 AQUEOUS SOL'N WITH METALS		

Common Name Inventory: H20 TRANS CLEANER

ID: 388056 **Permit Status:** Permit Renewed
Child Record ID: DEH2020-HWAST-0231495 **Active Permit:** true
CAS No: **Haz Material Type:**
Last Updated: 02/19/2022 01:00:30 AM **Trade Secret:** false
Chemical Name: WASTE 132 AQUEOUS SOL'N WITH METALS
Common Name Inventory: H20 TRANS CLEANER

ID: 474816 **Permit Status:** Permit Renewed
Child Record ID: DEH2022-HWAST-0287944 **Active Permit:** true
CAS No: **Haz Material Type:**
Last Updated: 08/02/2022 02:31:10 AM **Trade Secret:** false
Chemical Name: WASTE 132 AQUEOUS SOL'N WITH METALS
Common Name Inventory: H20 TRANS CLEANER

ID: 12756 **Permit Status:** Permit Renewed
Child Record ID: DEH2015-HWAST-0049257 **Active Permit:** true
CAS No: **Haz Material Type:**
Last Updated: 09/10/2016 02:30:26 AM **Trade Secret:** false
Chemical Name: WASTE 213 HYDROCARBON SOLVENTS
Common Name Inventory: PARTS CLEANER (1)

ID: 80924 **Permit Status:** Permit Renewed
Child Record ID: DEH2017-HWAST-0115161 **Active Permit:** true
CAS No: **Haz Material Type:**
Last Updated: 09/22/2018 04:49:20 AM **Trade Secret:** false
Chemical Name: WASTE 213 HYDROCARBON SOLVENTS
Common Name Inventory: PARTS CLEANER (1)

ID: 195485 **Permit Status:** Permit Renewed
Child Record ID: DEH2018-HWAST-0172599 **Active Permit:** true
CAS No: **Haz Material Type:**
Last Updated: 07/02/2019 02:33:37 AM **Trade Secret:** false
Chemical Name: WASTE 213 HYDROCARBON SOLVENTS
Common Name Inventory: PARTS CLEANER (1)

ID: 388058 **Permit Status:** Permit Renewed
Child Record ID: DEH2020-HWAST-0231497 **Active Permit:** true
CAS No: **Haz Material Type:**
Last Updated: 02/19/2022 01:00:30 AM **Trade Secret:** false
Chemical Name: WASTE 213 HYDROCARBON SOLVENTS
Common Name Inventory: PARTS CLEANER (1)

ID: 474818 **Permit Status:** Permit Renewed
Child Record ID: DEH2022-HWAST-0287946 **Active Permit:** true
CAS No: **Haz Material Type:**
Last Updated: 08/02/2022 02:31:10 AM **Trade Secret:** false
Chemical Name: WASTE 213 HYDROCARBON SOLVENTS
Common Name Inventory: PARTS CLEANER (1)

Hazardous Materials Inspection Violations

Container Tank ID: **Inspection No:** 4088169
Facility ID No: 37-000-119117 **Inspection Type:** Routine
ID: 6591 **Inspection Date:** 03/16/2015 12:00:00 AM
UST ID: **Compliance Date:** 05/12/2015 12:00:00 AM
Permit Status: Permit Renewed **Last Updated:** 08/02/2022 12:00:00 AM
Active Permit: true **NOV:** false
Program Element: Hazardous Materials Release Response Plans
Violation Code: 1020002 Failure to provide initial and/or annual training to all employees in safety procedures in the event of a release or threatened release of a hazardous material or failure to document and maintain training records for a minimum of three years. HSC 6.95 25505(a)4
Violation Classification: Minor

Container Tank ID: **Inspection No:** 4088169
Facility ID No: 37-000-119117 **Inspection Type:** Routine
ID: 6589 **Inspection Date:** 03/16/2015 12:00:00 AM

UST ID:		**Compliance Date:**	05/12/2015 12:00:00 AM
Permit Status:	Permit Renewed	**Last Updated:**	08/02/2022 12:00:00 AM
Active Permit:	true	**NOV:**	false
Program Element:	Hazardous Materials Release Response Plans		
Violation Code:	1010003 Owner/Operator failed to complete and/or submit the Business Activities Page and/or Business Owner Operator Identification Page; 19 CCR 4 2729.2(a)(1).		
Violation Classification:	Minor		

Container Tank ID:		**Inspection No:**	4088169
Facility ID No:	37-000-119117	**Inspection Type:**	Routine
ID:	6590	**Inspection Date:**	03/16/2015 12:00:00 AM
UST ID:		**Compliance Date:**	05/12/2015 12:00:00 AM
Permit Status:	Permit Renewed	**Last Updated:**	08/02/2022 12:00:00 AM
Active Permit:	true	**NOV:**	false
Program Element:	Hazardous Materials Release Response Plans		
Violation Code:	1010001 Owner/Operator failed to establish and implement a Hazardous Materials Business Plan when storing hazardous materials at or above the thresholds quantities of 55 gallons/500 lbs/200 cubic feet; HSC 6.95 25507(a).		
Violation Classification:	Minor		

HMD Permits Map Data

GIS Facility ID:	37-000-119117	**Parcel No:**	105-590-05-00
GIS CERS ID:	10369510	**Status:**	
GIS Record Type:	LUEG-DEH/HMD/UPFP/Facility	**Census Tract:**	189.03
Per Type:		**Parcel Zip:**	92028
Per Sub Type:		**Community:**	Fallbrook
Per Cat:		**Jurisdiction:**	UNINCORPORATED
Record Status:	Permit Renewed	**Basin No:**	902.13
LRG QTY MW Gener:	No	**BOS Dist:**	5
EPA ID No:	CAR000096347	**Tbpg Grid:**	
RMP CAL ARP:	Not Applicable	**Insp Dist:**	HN004
Tank Owner:		**Feature ID:**	1055900500
SIC Code:	7532	**Kiva Per Typ:**	HK07 119117
NAICS Code:		**Agency Name:**	COSD
Exp Date:		**Loc Name:**	
Own/Operate USTs :		**Score:**	
UST Facility:		**Side:**	
Total No USTs:		**User Fld:**	
No of Tanks:		**Addr Type:**	
Own Oper APS:	N	**Match Addr:**	
Tot AGP Cap:	0	**Match Type:**	
Capacity LR:		**Farm Nursery:**	
Hazmat EHS:		**Record Alias:**	Unified Program Facility Permit
Hazmat Rad:		**Hirt Flag:**	No
Haz Waste G:	Y	**Indian or Territry:**	
Haz Wst Coll Site:	N	**County ID:**	
Haz Waste Rad:	N	**Zip:**	
Haz Waste EHS:	N	**X Coord:**	6260372.201
Recycle100:	N	**Y Coord:**	2086201.866
RCRA LRG Qty:	N	**X Map Coord:**	
Accept Offs:		**Y Map Coord:**	
Univ Waste Gen Typ:		**Point X:**	6260372.20100001
Universl Waste Han:		**Point Y:**	2086201.86600001
Toxic Gas:	No	**Lat GS84:**	33.3879254
Email Perm:		**Lon GS84:**	-117.2370829
Phone Perm:	760-695-7795		
Full Name:	HOWARD MICHAEL D&ELIZABETH D		
Site Address:	1236 E MISSION RD		
Address:	1236 E MISSION RD		
Business Type:	Auto Repair, General - Waste USTs Only		
HW Tler:	Not Applicable		
Disclose Qty Haz Mat:	Y		
Onsite Haz Waste Tre:	N		
Bill Code:	Not Applicable		
Bill Code 2:	Not Applicable		
Bill Code 3:	Not Applicable		
ER Con Name:	DIANE HOWARD		
ER Contact:	760-695-7795		

Map Key	Number of Records	Direction	Distance (mi/ft)	Elev/Diff (ft)	Site	DB

ER Con Title:	CO-OWNER
ER Con Work Ph:	760-728-0909
ARC APN:	
ARC Address:	
ARC City:	
ARC Zipcode:	
ARC State:	
Water Purv:	CWA FALLBROOK PUBLIC UTILITY
Fire Agency:	NORTH COUNTY FIRE PROT DIST
Geo SRC:	Mapped to record APN/Parcel XY center
Frhmbp Report Filename:	HMBP119117.pdf
Frhmbp Sitemap Filename:	MAP_119117.pdf

8	4 of6	NW	0.09 / 471.42	776.40 / 0	QUALITY CLUTCH & TRANSMISSION 1236 E MISSION RD FALLBROOK CA 92028	CERS HAZ

Site ID:	59373
Latitude:	32.882077
Longitude:	-117.113630

Regulated Programs

EI ID:	10369510	**EI Description:**	Chemical Storage Facilities
EI ID:	10369510	**EI Description:**	Hazardous Waste Generator

Evaluations

Eval Date:	03/16/2015
Violations Found:	No
Eval General Type:	Compliance Evaluation Inspection
Eval Type:	Routine done by local agency
Eval Division:	San Diego County Department of Env Health
Eval Program:	HW
Eval Source:	CERS
Eval Notes:	

Inspector: Walsh Todd Inspection ID:4088169; Note: data in [EVAL Notes] field for some records is truncated from the source.

Eval Date:	03/30/2017
Violations Found:	No
Eval General Type:	Compliance Evaluation Inspection
Eval Type:	Routine done by local agency
Eval Division:	San Diego County Department of Env Health
Eval Program:	HMRRP
Eval Source:	CERS
Eval Notes:	

Inspector: Calcagno Leonardo Inspection ID:5646156; Note: data in [EVAL Notes] field for some records is truncated from the source.

Eval Date:	03/30/2017
Violations Found:	No
Eval General Type:	Compliance Evaluation Inspection
Eval Type:	Routine done by local agency
Eval Division:	San Diego County Department of Env Health
Eval Program:	HW
Eval Source:	CERS
Eval Notes:	

Inspector: Calcagno Leonardo Inspection ID:5646156; Note: data in [EVAL Notes] field for some records is truncated from the source.

Eval Date: 04/12/2022
Violations Found: No
Eval General Type: Compliance Evaluation Inspection
Eval Type: Routine done by local agency
Eval Division: San Diego County Department of Env Health
Eval Program: HW
Eval Source: CERS
Eval Notes:

Inspector: Shoyeb Abida Inspection ID:6903538; Note: data in [EVAL Notes] field for some records is truncated from the source.

Eval Date: 04/12/2022
Violations Found: No
Eval General Type: Compliance Evaluation Inspection
Eval Type: Routine done by local agency
Eval Division: San Diego County Department of Env Health
Eval Program: HMRRP
Eval Source: CERS
Eval Notes:

Inspector: Shoyeb Abida Inspection ID:6903538; Note: data in [EVAL Notes] field for some records is truncated from the source.

Eval Date: 04/10/2019
Violations Found: No
Eval General Type: Compliance Evaluation Inspection
Eval Type: Routine done by local agency
Eval Division: San Diego County Department of Env Health
Eval Program: HMRRP
Eval Source: CERS
Eval Notes:

Inspector: Kieu Bridget Inspection ID:6137898; Note: data in [EVAL Notes] field for some records is truncated from the source.

Eval Date: 04/10/2019
Violations Found: No
Eval General Type: Compliance Evaluation Inspection
Eval Type: Routine done by local agency
Eval Division: San Diego County Department of Env Health
Eval Program: HW
Eval Source: CERS
Eval Notes:

Inspector: Kieu Bridget Inspection ID:6137898; Note: data in [EVAL Notes] field for some records is truncated from the source.

Affiliations

Affil Type Desc: Property Owner
Entity Name: HOWARD MICHAEL D&ELIZABETH D
Entity Title:
Address: 1236 E MISSION RD
City: FALLBROOK
State: CA
Country: United States
Zip Code: 92028
Phone: (760) 728-0909

Affil Type Desc: Document Preparer
Entity Name: MIKE HOWARD
Entity Title:
Address:
City:
State:
Country:
Zip Code:
Phone:

Affil Type Desc: Facility Mailing Address
Entity Name: Mailing Address
Entity Title:
Address: 1236 E MISSION RD
City: FALLBROOK
State: CA
Country:
Zip Code: 92028
Phone:

Affil Type Desc: Legal Owner
Entity Name: HOWARD MICHAEL D&ELIZABETH D
Entity Title:
Address: 1236 E MISSION RD
City: FALLBROOK
State: CA
Country: United States
Zip Code: 92028
Phone: (760) 695-7795

Affil Type Desc: CUPA District
Entity Name: San Diego County Env Health Qlty
Entity Title:
Address: PO Box 129261
City: San Diego
State: CA
Country:
Zip Code: 92112-9261
Phone: (858) 505-6880

Affil Type Desc: Identification Signer
Entity Name: Mike Howard
Entity Title: Owner
Address:
City:
State:
Country:
Zip Code:
Phone:

Affil Type Desc: Parent Corporation
Entity Name: QUALITY CLUTCH & TRANSMISSION
Entity Title:
Address:
City:
State:
Country:
Zip Code:
Phone:

Affil Type Desc: Operator
Entity Name: MIKE & DIANE HOWARD
Entity Title:
Address:
City:
State:
Country:
Zip Code:
Phone: (760) 695-7795

Affil Type Desc: Environmental Contact
Entity Name: DIANE HOWARD
Entity Title:
Address: 1236 E MISSION RD
City: FALLBROOK
State: CA
Country:
Zip Code: 92028

Phone:

Coordinates

Env Int Type Code:	HWG	**Longitude:**	-117.237083
Program ID:	10369510	**Coord Name:**	
Latitude:	33.387924	**Ref Point Type Desc:**	Unknown

Map Key	Number of Records	Direction	Distance (mi/ft)	Elev/Diff (ft)	Site	DB
8	5 of6	NW	0.09 / 471.42	776.40 / 0	M.E. MONTHEI 1238 E. MISSION ROAD FALLBROOK CA	HIST TANK

Owner Name:	M.E. MONTHEI	**No of Containers:**	1
Owner Street:	1238 E. MISSION ROAD	**County:**	SAN DIEGO
Owner City:	FALLBROOK	**Facility State:**	CA
Owner State:	CA	**Facility Zip:**	92028
Owner Zip:	92028		

Map Key	Number of Records	Direction	Distance (mi/ft)	Elev/Diff (ft)	Site	DB
8	6 of6	NW	0.09 / 471.42	776.40 / 0	QUALITY CLUTCH AND TRANSMISSION 1236 E MISSION RD FALLBROOK CA 92028	RCRA SQG

EPA Handler ID:	CAR000096347
Gen Status Universe:	Small Quantity Generator
Contact Name:	MIKE AND DIANE HOWARD
Contact Address:	1236 E MISSION RD , , FALLBROOK , CA, 92028 , US
Contact Phone No and Ext:	760-728-0909
Contact Email:	
Contact Country:	US
County Name:	SAN DIEGO
EPA Region:	09
Land Type:	Private
Receive Date:	20010508
Location Latitude:	33.3875
Location Longitude:	-117.237108

Violation/Evaluation Summary

Note: NO RECORDS: As of Jan 2024, there are no Compliance Monitoring and Enforcement (violation) records associated with this facility (EPA ID).

Handler Summary

Importer Activity:	No
Mixed Waste Generator:	No
Transporter Activity:	No
Transfer Facility:	No
Onsite Burner Exemption:	No
Furnace Exemption:	No
Underground Injection Activity:	No
Commercial TSD:	No
Used Oil Transporter:	No
Used Oil Transfer Facility:	No
Used Oil Processor:	No
Used Oil Refiner:	No
Used Oil Burner:	No
Used Oil Market Burner:	No
Used Oil Spec Marketer:	No

Hazardous Waste Handler Details

Map Key	Number of Records	Direction	Distance (mi/ft)	Elev/Diff (ft)	Site	DB

Sequence No: 1
Receive Date: 20010508
Handler Name: QUALITY CLUTCH AND TRANSMISSION
Federal Waste Generator Code: 2
Generator Code Description: Small Quantity Generator
Source Type: Notification

Waste Code Details

Hazardous Waste Code: D001
Waste Code Description: IGNITABLE WASTE

Hazardous Waste Code: D018
Waste Code Description: BENZENE

Hazardous Waste Code: D039
Waste Code Description: TETRACHLOROETHYLENE

Hazardous Waste Code: D040
Waste Code Description: TRICHLORETHYLENE

Owner/Operator Details

Owner/Operator Ind:	Current Owner	**Street No:**	
Type:	Private	**Street 1:**	808 MACKEY LN
Name:	MICHAEL DAVID HOWARD	**Street 2:**	
Date Became Current:		**City:**	FALLBROOK
Date Ended Current:		**State:**	CA
Phone:	760-723-9985	**Country:**	
Source Type:	Notification	**Zip Code:**	92028

9	1 of1	SSW	0.09 / 486.32	799.79 / 24	ISAIAH AND BEVERLY CASSIUS 1047 LA SOLANA DR FALLBROOK CA 92028	RCRA NON GEN

EPA Handler ID: CAC002991293
Gen Status Universe: No Report
Contact Name: ISAIAH AND BEVERLY CASSIUS
Contact Address: 1047 LA SOLANA DR , , FALLBROOK , CA, 92028 ,
Contact Phone No and Ext: 760-960-5578
Contact Email: AMARTINO@VIKINGENVIRO.COM
Contact Country:
County Name: SAN DIEGO
EPA Region: 09
Land Type:
Receive Date: 20181130
Location Latitude: 33.383444
Location Longitude: -117.236649

Violation/Evaluation Summary

Note: NO RECORDS: As of Jan 2024, there are no Compliance Monitoring and Enforcement (violation) records associated with this facility (EPA ID).

Handler Summary

Importer Activity: No
Mixed Waste Generator: No
Transporter Activity: No
Transfer Facility: No
Onsite Burner Exemption: No
Furnace Exemption: No
Underground Injection Activity: No

Commercial TSD:	No
Used Oil Transporter:	No
Used Oil Transfer Facility:	No
Used Oil Processor:	No
Used Oil Refiner:	No
Used Oil Burner:	No
Used Oil Market Burner:	No
Used Oil Spec Marketer:	No

Hazardous Waste Handler Details

Sequence No:	1
Receive Date:	20181130
Handler Name:	ISAIAH AND BEVERLY CASSIUS
Source Type:	Implementer
Federal Waste Generator Code:	N
Generator Code Description:	Not a Generator, Verified

Owner/Operator Details

Owner/Operator Ind:	Current Operator	**Street No:**	
Type:	Other	**Street 1:**	1047 LA SOLANA DR
Name:	ISAIAH AND BEVERLY CASSIUS	**Street 2:**	
Date Became Current:		**City:**	FALLBROOK
Date Ended Current:		**State:**	CA
Phone:	760-960-5578	**Country:**	
Source Type:	Implementer	**Zip Code:**	92028
Owner/Operator Ind:	Current Owner	**Street No:**	
Type:	Other	**Street 1:**	1047 LA SOLANA DR
Name:	ISAIAH AND BEVERLY CASSIUS	**Street 2:**	
Date Became Current:		**City:**	FALLBROOK
Date Ended Current:		**State:**	CA
Phone:	760-960-5578	**Country:**	
Source Type:	Implementer	**Zip Code:**	92028

10	1 of2	WNW	0.09 / 495.87	747.80 / -28	ADVANCED SAFETY PRODUCTS 550 INDUSTRIAL WAY CA	HAZ SANDIEGO

Record ID:	
Facility Name:	
Facility Address:	
Facility City:	
Facility Zip Code:	
Facility Latitude:	
Facility Longitude:	
GIS Record ID:	
GIS Facility Name:	
GIS Facility Address:	
GIS Facility City:	
GIS Facility Zip Code:	
GIS Fac Latitude:	
GIS Fac Longitude:	
Tank Owner Name:	

HMD Permits Map Data

GIS Facility ID:		**Parcel No:**	105-410-92-00
GIS CERS ID:		**Status:**	
GIS Record Type:	LUEG-DEH/HMD/UPFP/Facility	**Census Tract:**	
Per Type:		**Parcel Zip:**	0
Per Sub Type:		**Community:**	
Per Cat:		**Jurisdiction:**	
Record Status:	Completed	**Basin No:**	

Map Key	Number of Records	Direction	Distance (mi/ft)	Elev/Diff (ft)	Site	DB

LRG QTY MW Gener:		**BOS Dist:**	
EPA ID No:		**Tbpg Grid:**	
RMP CAL ARP:		**Insp Dist:**	
Tank Owner:		**Feature ID:**	1054109200
SIC Code:		**Kiva Per Typ:**	HK07 102404
NAICS Code:		**Agency Name:**	COSD
Exp Date:		**Loc Name:**	
Own/Operate USTs :		**Score:**	
UST Facility:		**Side:**	
Total No USTs:		**User Fld:**	
No of Tanks:		**Addr Type:**	
Own Oper APS:	N	**Match Addr:**	
Tot AGP Cap:	0	**Match Type:**	
Capacity LR:		**Farm Nursery:**	
Hazmat EHS:		**Record Alias:**	Unified Program Facility Permit
Hazmat Rad:		**Hirt Flag:**	
Haz Waste G:	Yes	**Indian or Territry:**	
Haz Wst Coll Site:		**County ID:**	
Haz Waste Rad:		**Zip:**	
Haz Waste EHS:		**X Coord:**	6260112.934
Recycle100:		**Y Coord:**	2085642.396
RCRA LRG Qty:		**X Map Coord:**	
Accept Offs:		**Y Map Coord:**	
Univ Waste Gen Typ:		**Point X:**	6260112.93405
Universl Waste Han:		**Point Y:**	2085642.39596
Toxic Gas:		**Lat GS84:**	33.3863812
Email Perm:		**Lon GS84:**	-117.2379149
Phone Perm:			
Full Name:			
Site Address:			
Address:	550 INDUSTRIAL WAY		
Business Type:	Machine Shops/Metal Working Activities		
HW Tler:			
Disclose Qty Haz Mat:			
Onsite Haz Waste Tre:			
Bill Code:			
Bill Code 2:			
Bill Code 3:			
ER Con Name:			
ER Contact:			
ER Con Title:			
ER Con Work Ph:			
ARC APN:			
ARC Address:			
ARC City:			
ARC Zipcode:			
ARC State:			
Water Purv:			
Fire Agency:			
Geo SRC:	Mapped to record APN/parcel center XY		
Frhmbp Report Filename:			
Frhmbp Sitemap Filename:			

10	***2 of2***	***WNW***	***0.09 / 495.87***	***747.80 / -28***	***CALIFORNIA PORSHCE RESTORATION 550 INDUSTRIAL WAY STE A FALLBROOK CA 92028***	***RCRA NON GEN***

EPA Handler ID:	CAL000384865
Gen Status Universe:	No Report
Contact Name:	ANDREA DOHERTY
Contact Address:	3192 CAMINITA CORTINA , , FALLBROOK , CA, 92028 ,
Contact Phone No and Ext:	760-723-8689
Contact Email:	MARY@CPRCLASSIC.COM
Contact Country:	
County Name:	SAN DIEGO
EPA Region:	09
Land Type:	

Receive Date: 20130423
Location Latitude: 33.386559
Location Longitude: -117.237435

Violation/Evaluation Summary

Note: NO RECORDS: As of Jan 2024, there are no Compliance Monitoring and Enforcement (violation) records associated with this facility (EPA ID).

Handler Summary

Importer Activity: No
Mixed Waste Generator: No
Transporter Activity: No
Transfer Facility: No
Onsite Burner Exemption: No
Furnace Exemption: No
Underground Injection Activity: No
Commercial TSD: No
Used Oil Transporter: No
Used Oil Transfer Facility: No
Used Oil Processor: No
Used Oil Refiner: No
Used Oil Burner: No
Used Oil Market Burner: No
Used Oil Spec Marketer: No

Hazardous Waste Handler Details

Sequence No: 1
Receive Date: 20130423
Handler Name: CALIFORNIA PORSHCE RESTORATION
Source Type: Implementer
Federal Waste Generator Code: N
Generator Code Description: Not a Generator, Verified

Owner/Operator Details

Owner/Operator Ind: Current Owner
Type: Other
Name: ANDREA DOHERTY
Date Became Current:
Date Ended Current:
Phone: 760-723-8680
Source Type: Implementer
Street No:
Street 1: 3192 CAMINITA CORTINA
Street 2:
City: FALLBROOK
State: CA
Country:
Zip Code: 92028-8598

Owner/Operator Ind: Current Operator
Type: Other
Name: ANDREA DOHERTY
Date Became Current:
Date Ended Current:
Phone: 760-723-8689
Source Type: Implementer
Street No:
Street 1: 3192 CAMINITA CORTINA
Street 2:
City: FALLBROOK
State: CA
Country:
Zip Code: 92028

11	1 of1	W	0.10 / 503.83	761.33 / -15	TOUCH CONTROLS INC 520 INDUSTRIAL WAY FALLBROOK CA	HAZ SANDIEGO

Record ID:
Facility Name:
Facility Address:
Facility City:
Facility Zip Code:

Facility Latitude:
Facility Longitude:
GIS Record ID:
GIS Facility Name:
GIS Facility Address:
GIS Facility City:
GIS Facility Zip Code:
GIS Fac Latitude:
GIS Fac Longitude:
Tank Owner Name:

HMD Permits Map Data

GIS Facility ID:		**Parcel No:**	105-410-93-00
GIS CERS ID:		**Status:**	
GIS Record Type:	LUEG-DEH/HMD/UPFP/Facility	**Census Tract:**	
Per Type:		**Parcel Zip:**	92028
Per Sub Type:		**Community:**	
Per Cat:		**Jurisdiction:**	
Record Status:	Completed	**Basin No:**	
LRG QTY MW Gener:		**BOS Dist:**	
EPA ID No:		**Tbpg Grid:**	
RMP CAL ARP:		**Insp Dist:**	
Tank Owner:		**Feature ID:**	1054109300
SIC Code:		**Kiva Per Typ:**	HK18 136545
NAICS Code:		**Agency Name:**	COSD
Exp Date:		**Loc Name:**	
Own/Operate USTs :		**Score:**	
UST Facility:		**Side:**	
Total No USTs:		**User Fld:**	
No of Tanks:		**Addr Type:**	
Own Oper APS:	N	**Match Addr:**	
Tot AGP Cap:	0	**Match Type:**	
Capacity LR:		**Farm Nursery:**	
Hazmat EHS:		**Record Alias:**	Unified Program Facility Permit
Hazmat Rad:		**Hirt Flag:**	
Haz Waste G:	Yes	**Indian or Territry:**	
Haz Wst Coll Site:		**County ID:**	
Haz Waste Rad:		**Zip:**	
Haz Waste EHS:		**X Coord:**	6260091.786
Recycle100:		**Y Coord:**	2085430.312
RCRA LRG Qty:		**X Map Coord:**	
Accept Offs:		**Y Map Coord:**	
Univ Waste Gen Typ:		**Point X:**	6260091.78612
Universl Waste Han:		**Point Y:**	2085430.31206
Toxic Gas:		**Lat GS84:**	33.385797
Email Perm:		**Lon GS84:**	-117.2379692
Phone Perm:			
Full Name:			
Site Address:			
Address:	520 INDUSTRIAL WAY		
Business Type:	One (1) Waste Item or One (1) Inventory		
HW Tler:			
Disclose Qty Haz Mat:			
Onsite Haz Waste Tre:			
Bill Code:			
Bill Code 2:			
Bill Code 3:			
ER Con Name:			
ER Contact:			
ER Con Title:			
ER Con Work Ph:			
ARC APN:			
ARC Address:			
ARC City:			
ARC Zipcode:			
ARC State:			
Water Purv:			

Map Key	Number of Records	Direction	Distance (mi/ft)	Elev/Diff (ft)	Site	DB
Fire Agency:						
Geo SRC:		Mapped to record APN/parcel center XY				
Frhmbp Report Filename:						
Frhmbp Sitemap Filename:						
12	1 of4	W	0.10 / 505.27	757.74 / -18	FALLBROOK RECEIVING STATION 1201 E MISSION RD FALLBROOK CA	HAZ SANDIEGO

Record ID:
Facility Name:
Facility Address:
Facility City:
Facility Zip Code:
Facility Latitude:
Facility Longitude:
GIS Record ID:
GIS Facility Name:
GIS Facility Address:
GIS Facility City:
GIS Facility Zip Code:
GIS Fac Latitude:
GIS Fac Longitude:
Tank Owner Name:

HMD Permits Map Data

GIS Facility ID:		**Parcel No:**	105-410-93-00
GIS CERS ID:		**Status:**	
GIS Record Type:	LUEG-DEH/HMD/UPFP/Facility	**Census Tract:**	
Per Type:		**Parcel Zip:**	92028
Per Sub Type:		**Community:**	
Per Cat:		**Jurisdiction:**	
Record Status:	Completed	**Basin No:**	
LRG QTY MW Gener:		**BOS Dist:**	
EPA ID No:		**Tbpg Grid:**	
RMP CAL ARP:		**Insp Dist:**	
Tank Owner:		**Feature ID:**	1054109300
SIC Code:		**Kiva Per Typ:**	HK07 120433
NAICS Code:		**Agency Name:**	COSD
Exp Date:		**Loc Name:**	
Own/Operate USTs :		**Score:**	
UST Facility:		**Side:**	
Total No USTs:		**User Fld:**	
No of Tanks:		**Addr Type:**	
Own Oper APS:	N	**Match Addr:**	
Tot AGP Cap:	0	**Match Type:**	
Capacity LR:		**Farm Nursery:**	
Hazmat EHS:		**Record Alias:**	Unified Program Facility Permit
Hazmat Rad:		**Hirt Flag:**	
Haz Waste G:	Yes	**Indian or Territry:**	
Haz Wst Coll Site:		**County ID:**	
Haz Waste Rad:		**Zip:**	
Haz Waste EHS:		**X Coord:**	6260091.786
Recycle100:		**Y Coord:**	2085430.312
RCRA LRG Qty:		**X Map Coord:**	
Accept Offs:		**Y Map Coord:**	
Univ Waste Gen Typ:		**Point X:**	6260091.78612
Universl Waste Han:		**Point Y:**	2085430.31206
Toxic Gas:		**Lat GS84:**	33.385797
Email Perm:		**Lon GS84:**	-117.2379692
Phone Perm:			
Full Name:			
Site Address:			
Address:	1201 E MISSION RD		
Business Type:			

Map Key	Number of Records	Direction	Distance (mi/ft)	Elev/Diff (ft)	Site	DB

HW Tier:
Disclose Qty Haz Mat:
Onsite Haz Waste Tre:
Bill Code:
Bill Code 2:
Bill Code 3:
ER Con Name:
ER Contact:
ER Con Title:
ER Con Work Ph:
ARC APN:
ARC Address:
ARC City:
ARC Zipcode:
ARC State:
Water Purv:
Fire Agency:
Geo SRC: Mapped to record APN/parcel center XY
Frhmbp Report Filename:
Frhmbp Sitemap Filename:

12	2 of4	W	0.10 / 505.27	757.74 / -18	FALLBROOK RECEIVING STATION 1201 E. MISSION RD. FALLBROOK CA 92028	HHSS

County: San Diego
Tank Details Microfiche: http://geotracker.waterboards.ca.gov/ustpdfs/pdf/0002b4ba.pdf

---

12	3 of4	W	0.10 / 505.27	757.74 / -18	FALLBROOK RECEIVING STATION 1201 E. MISSION RD. FALLBROOK CA	HIST TANK

Owner Name:	INDEX MUTUAL ASSOCIATION	**No of Containers:**	3
Owner Street:	401 S. BEACH BLVD.,	**County:**	SAN DIEGO
Owner City:	LA HABRA	**Facility State:**	CA
Owner State:	CA	**Facility Zip:**	92028
Owner Zip:	90631		

12	4 of4	W	0.10 / 505.27	757.74 / -18	FALLBROOK RECEIVING STATION 1201 E MISSION RD FALLBROOK CA	UST SWEEPS

C C:	I37-000-20433	**D Filename:**	NSITE1
BOE:		**Page No:**	297
Comp:	20433	**County:**	SAN DIEGO
Status:	INACTIVE	**State :**	CA
No of Tanks:	3	**Zip:**	92028
Jurisdict:	SAN DIEGO COUNTY	**Latitude:**	33.387415
Agency:	SAN DIEGO COUNTY - U.S.T.	**Longitude:**	-117.238449
Phone:	(619) 728-2180	**Georesult:**	S5HPNTSCZA

Tank Details

Tank ID:	000003	**S Contain:**	SINGLE & LINER
O Tank ID:		**Stg:**	
SWRCB No:	37-000-020433-000003	**Storage :**	PRODUCT
Removed:		**Storag Type:**	PRODUCT
Installed:	01-77-01	**P Contain:**	OTHER
A Date:		**Content:**	LEADED
Capac:	500	**ONA:**	

Map Key	Number of Records	Direction	Distance (mi/ft)	Elev/Diff (ft)	Site	DB

Tank Use:	M.V. FUEL	**D File Name:**	NTANK1

Tank Details

Tank ID:	000002	**S Contain:**	SINGLE & LINER
O Tank ID:		**Stg:**	
SWRCB No:	37-000-020433-000002	**Storage :**	PRODUCT
Removed:		**Storag Type:**	PRODUCT
Installed:	01-77-01	**P Contain:**	OTHER
A Date:		**Content:**	LEADED
Capac:	500	**ONA:**	
Tank Use:	M.V. FUEL	**D File Name:**	NTANK1

Tank Details

Tank ID:	000001	**S Contain:**	SINGLE & LINER
O Tank ID:		**Stg:**	
SWRCB No:	37-000-020433-000001	**Storage :**	PRODUCT
Removed:		**Storag Type:**	PRODUCT
Installed:	01-77-01	**P Contain:**	OTHER
A Date:		**Content:**	OTHER
Capac:	1000	**ONA:**	
Tank Use:	M.V. FUEL	**D File Name:**	NTANK1

13	1 of2	NW	0.10 / 511.50	769.37 / -7	CONKLIN EQUIPMENT CO 1249 E. MISSION ROAD FALLBROOK CA 92028	HHSS

County:	San Diego
Tank Details Microfiche:	http://geotracker.waterboards.ca.gov/ustpdfs/pdf/0002afda.pdf

---

13	2 of2	NW	0.10 / 511.50	769.37 / -7	CONKLIN EQUIPENT CO. 1249 E. MISSION ROAD FALLBROOK CA	HIST TANK

Owner Name:	CONKLIN EQUIPMENT CO., INC.	**No of Containers:**	1
Owner Street:	1249 E. MISSION ROAD	**County:**	SAN DIEGO
Owner City:	FALLBROOK	**Facility State:**	CA
Owner State:	CA	**Facility Zip:**	92028
Owner Zip:	92028		

14	1 of5	WSW	0.10 / 522.24	776.90 / 1	JIM'S SIGN SHOP 429 INDUSTRIAL WAY FALLBROOK CA	HAZ SANDIEGO

Record ID:	
Facility Name:	
Facility Address:	
Facility City:	
Facility Zip Code:	
Facility Latitude:	
Facility Longitude:	
GIS Record ID:	
GIS Facility Name:	
GIS Facility Address:	
GIS Facility City:	
GIS Facility Zip Code:	
GIS Fac Latitude:	
GIS Fac Longitude:	
Tank Owner Name:	

Map Key	Number of Records	Direction	Distance (mi/ft)	Elev/Diff (ft)	Site	DB

HMD Permits Map Data

GIS Facility ID:		***Parcel No:***	105-410-74-00
GIS CERS ID:		***Status:***	
GIS Record Type:	LUEG-DEH/HMD/UPFP/Facility	***Census Tract:***	
Per Type:		***Parcel Zip:***	0
Per Sub Type:		***Community:***	
Per Cat:		***Jurisdiction:***	
Record Status:	Permit Suspended	***Basin No:***	
LRG QTY MW Gener:	No	***BOS Dist:***	
EPA ID No:		***Tbpg Grid:***	
RMP CAL ARP:		***Insp Dist:***	
Tank Owner:		***Feature ID:***	1054107400
SIC Code:		***Kiva Per Typ:***	HK18 210994
NAICS Code:		***Agency Name:***	COSD
Exp Date:		***Loc Name:***	
Own/Operate USTs :		***Score:***	
UST Facility:		***Side:***	
Total No USTs:		***User Fld:***	
No of Tanks:		***Addr Type:***	
Own Oper APS:		***Match Addr:***	
Tot AGP Cap:	0	***Match Type:***	
Capacity LR:		***Farm Nursery:***	
Hazmat EHS:		***Record Alias:***	Unified Program Facility Permit
Hazmat Rad:		***Hirt Flag:***	
Haz Waste G:	Yes	***Indian or Territry:***	
Haz Wst Coll Site:		***County ID:***	
Haz Waste Rad:		***Zip:***	
Haz Waste EHS:		***X Coord:***	6260179.122
Recycle100:		***Y Coord:***	2084954.425
RCRA LRG Qty:		***X Map Coord:***	
Accept Offs:		***Y Map Coord:***	
Univ Waste Gen Typ:		***Point X:***	6260179.12191
Universl Waste Han:		***Point Y:***	2084954.42489
Toxic Gas:		***Lat GS84:***	0
Email Perm:		***Lon GS84:***	0
Phone Perm:			
Full Name:			
Site Address:			
Address:	429 INDUSTRIAL WAY		
Business Type:	Not Applicable		
HW Tler:			
Disclose Qty Haz Mat:			
Onsite Haz Waste Tre:			
Bill Code:			
Bill Code 2:			
Bill Code 3:			
ER Con Name:			
ER Contact:			
ER Con Title:			
ER Con Work Ph:			
ARC APN:			
ARC Address:			
ARC City:			
ARC Zipcode:			
ARC State:			
Water Purv:			
Fire Agency:			
Geo SRC:	Mapped to record APN/parcel center XY		
Frhmbp Report Filename:			
Frhmbp Sitemap Filename:			

14	*2 of5*	*WSW*	*0.10 / 522.24*	*776.90 / 1*	***JIM'S SIGN SHOP*** ***429 INDUSTRIAL WAY*** ***FALLBROOK CA***	***HAZ SANDIEGO***

Record ID:
Facility Name:

Facility Address:
Facility City:
Facility Zip Code:
Facility Latitude:
Facility Longitude:
GIS Record ID:
GIS Facility Name:
GIS Facility Address:
GIS Facility City:
GIS Facility Zip Code:
GIS Fac Latitude:
GIS Fac Longitude:
Tank Owner Name:

HMD Permits Map Data

GIS Facility ID:		***Parcel No:***	105-410-74-00
GIS CERS ID:		***Status:***	
GIS Record Type:	LUEG-DEH/HMD/UPFP/Facility	***Census Tract:***	
Per Type:		***Parcel Zip:***	92028
Per Sub Type:		***Community:***	
Per Cat:		***Jurisdiction:***	
Record Status:	Completed	***Basin No:***	
LRG QTY MW Gener:		***BOS Dist:***	
EPA ID No:		***Tbpg Grid:***	
RMP CAL ARP:		***Insp Dist:***	
Tank Owner:		***Feature ID:***	1054107400
SIC Code:		***Kiva Per Typ:***	HK18 138305
NAICS Code:		***Agency Name:***	COSD
Exp Date:		***Loc Name:***	
Own/Operate USTs :		***Score:***	
UST Facility:		***Side:***	
Total No USTs:		***User Fld:***	
No of Tanks:		***Addr Type:***	
Own Oper APS:	N	***Match Addr:***	
Tot AGP Cap:	0	***Match Type:***	
Capacity LR:		***Farm Nursery:***	
Hazmat EHS:		***Record Alias:***	Unified Program Facility Permit
Hazmat Rad:		***Hirt Flag:***	
Haz Waste G:	Yes	***Indian or Territry:***	
Haz Wst Coll Site:		***County ID:***	
Haz Waste Rad:		***Zip:***	
Haz Waste EHS:		***X Coord:***	6260179.122
Recycle100:		***Y Coord:***	2084954.425
RCRA LRG Qty:		***X Map Coord:***	
Accept Offs:		***Y Map Coord:***	
Univ Waste Gen Typ:		***Point X:***	6260179.12191
Universl Waste Han:		***Point Y:***	2084954.42489
Toxic Gas:		***Lat GS84:***	33.384459
Email Perm:		***Lon GS84:***	-117.2376735
Phone Perm:			
Full Name:			
Site Address:			
Address:	429 INDUSTRIAL WAY		
Business Type:	One (1) Waste Item or One (1) Inventory		
HW Tler:			
Disclose Qty Haz Mat:			
Onsite Haz Waste Tre:			
Bill Code:			
Bill Code 2:			
Bill Code 3:			
ER Con Name:			
ER Contact:			
ER Con Title:			
ER Con Work Ph:			
ARC APN:			
ARC Address:			
ARC City:			

Map Key	Number of Records	Direction	Distance (mi/ft)	Elev/Diff (ft)	Site	DB

ARC Zipcode:
ARC State:
Water Purv:
Fire Agency:
Geo SRC: Mapped to record APN/parcel center XY
Frhmbp Report Filename:
Frhmbp Sitemap Filename:

14	3 of5	WSW	0.10 / 522.24	776.90 / 1	CENTIGRADE INC 429 INDUSTRIAL WAY FALLBROOK CA	HAZ SANDIEGO

Record ID:
Facility Name:
Facility Address:
Facility City:
Facility Zip Code:
Facility Latitude:
Facility Longitude:
GIS Record ID:
GIS Facility Name:
GIS Facility Address:
GIS Facility City:
GIS Facility Zip Code:
GIS Fac Latitude:
GIS Fac Longitude:
Tank Owner Name:

HMD Permits Map Data

GIS Facility ID:		**Parcel No:**	105-410-74-00
GIS CERS ID:		**Status:**	
GIS Record Type:	LUEG-DEH/HMD/UPFP/Facility	**Census Tract:**	
Per Type:		**Parcel Zip:**	92028
Per Sub Type:		**Community:**	
Per Cat:		**Jurisdiction:**	
Record Status:	Completed	**Basin No:**	
LRG QTY MW Gener:		**BOS Dist:**	
EPA ID No:		**Tbpg Grid:**	
RMP CAL ARP:		**Insp Dist:**	
Tank Owner:		**Feature ID:**	1054107400
SIC Code:		**Kiva Per Typ:**	HK07 134074
NAICS Code:		**Agency Name:**	COSD
Exp Date:		**Loc Name:**	
Own/Operate USTs :		**Score:**	
UST Facility:		**Side:**	
Total No USTs:		**User Fld:**	
No of Tanks:		**Addr Type:**	
Own Oper APS:	N	**Match Addr:**	
Tot AGP Cap:	0	**Match Type:**	
Capacity LR:		**Farm Nursery:**	
Hazmat EHS:		**Record Alias:**	Unified Program Facility Permit
Hazmat Rad:		**Hirt Flag:**	
Haz Waste G:		**Indian or Territry:**	
Haz Wst Coll Site:		**County ID:**	
Haz Waste Rad:		**Zip:**	
Haz Waste EHS:		**X Coord:**	6260179.122
Recycle100:		**Y Coord:**	2084954.425
RCRA LRG Qty:		**X Map Coord:**	
Accept Offs:		**Y Map Coord:**	
Univ Waste Gen Typ:		**Point X:**	6260179.12191
Universl Waste Han:		**Point Y:**	2084954.42489
Toxic Gas:		**Lat GS84:**	33.384459
Email Perm:		**Lon GS84:**	-117.2376735
Phone Perm:			
Full Name:			
Site Address:			

Map Key	Number of Records	Direction	Distance (mi/ft)	Elev/Diff (ft)	Site	DB

Address:	429 INDUSTRIAL WAY
Business Type:	
HW Tler:	
Disclose Qty Haz Mat:	
Onsite Haz Waste Tre:	
Bill Code:	
Bill Code 2:	
Bill Code 3:	
ER Con Name:	
ER Contact:	
ER Con Title:	
ER Con Work Ph:	
ARC APN:	
ARC Address:	
ARC City:	
ARC Zipcode:	
ARC State:	
Water Purv:	
Fire Agency:	
Geo SRC:	Mapped to record APN/parcel center XY
Frhmbp Report Filename:	
Frhmbp Sitemap Filename:	

14	4 of5	WSW	0.10 / 522.24	776.90 / 1	JIM'S SIGN SHOP 429 INDUSTRIAL WAY STE D FALLBROOK CA 92028-2258	RCRA NON GEN

EPA Handler ID:	CAL000345562
Gen Status Universe:	No Report
Contact Name:	SEAN OLSON
Contact Address:	429 INDUSTRIAL WAY STE D , , FALLBROOK , CA, 92028 ,
Contact Phone No and Ext:	760-728-8761
Contact Email:	JIMSIGNS@SBCGLOBAL.NET
Contact Country:	
County Name:	SAN DIEGO
EPA Region:	09
Land Type:	
Receive Date:	20090806
Location Latitude:	33.384846
Location Longitude:	-117.237931

Violation/Evaluation Summary

Note: NO RECORDS: As of Jan 2024, there are no Compliance Monitoring and Enforcement (violation) records associated with this facility (EPA ID).

Handler Summary

Importer Activity:	No
Mixed Waste Generator:	No
Transporter Activity:	No
Transfer Facility:	No
Onsite Burner Exemption:	No
Furnace Exemption:	No
Underground Injection Activity:	No
Commercial TSD:	No
Used Oil Transporter:	No
Used Oil Transfer Facility:	No
Used Oil Processor:	No
Used Oil Refiner:	No
Used Oil Burner:	No
Used Oil Market Burner:	No
Used Oil Spec Marketer:	No

Hazardous Waste Handler Details

Sequence No: 1
Receive Date: 20090806
Handler Name: JIM'S SIGN SHOP
Source Type: Implementer
Federal Waste Generator Code: N
Generator Code Description: Not a Generator, Verified

Owner/Operator Details

Owner/Operator Ind:	Current Operator	**Street No:**	
Type:	Other	**Street 1:**	429 INDUSTRIAL WAY STE D
Name:	SEAN OLSON	**Street 2:**	
Date Became Current:		**City:**	FALLBROOK
Date Ended Current:		**State:**	CA
Phone:	760-728-8761	**Country:**	
Source Type:	Implementer	**Zip Code:**	92028
Owner/Operator Ind:	Current Owner	**Street No:**	
Type:	Other	**Street 1:**	429 INDUSTRIAL WAY STE D
Name:	SEAN D OLSON	**Street 2:**	
Date Became Current:		**City:**	FALLBROOK
Date Ended Current:		**State:**	CA
Phone:	760-728-8761	**Country:**	
Source Type:	Implementer	**Zip Code:**	92028-2258

14	5 of5	WSW	0.10 / 522.24	776.90 / 1	DECUIR MANUFACTURING 429 INDUSTRIAL WAY STE A FALLBROOK CA 92028	RCRA NON GEN

EPA Handler ID: CAL000458803
Gen Status Universe: No Report
Contact Name: KEITH DECUIR
Contact Address: 429 INDUSTRIAL WAY STE A , , FALLBROOK , CA, 92028 ,
Contact Phone No and Ext: 760-723-1377
Contact Email: DECUIRMFG@SBCGLOBAL.NET
Contact Country:
County Name: SAN DIEGO
EPA Region: 09
Land Type:
Receive Date: 20201215
Location Latitude:
Location Longitude:

Violation/Evaluation Summary

Note: NO RECORDS: As of Jan 2024, there are no Compliance Monitoring and Enforcement (violation) records associated with this facility (EPA ID).

Handler Summary

Importer Activity: No
Mixed Waste Generator: No
Transporter Activity: No
Transfer Facility: No
Onsite Burner Exemption: No
Furnace Exemption: No
Underground Injection Activity: No
Commercial TSD: No
Used Oil Transporter: No
Used Oil Transfer Facility: No
Used Oil Processor: No
Used Oil Refiner: No
Used Oil Burner: No
Used Oil Market Burner: No

Used Oil Spec Marketer: No

Hazardous Waste Handler Details

Sequence No: 1
Receive Date: 20201215
Handler Name: DECUIR MANUFACTURING
Source Type: Implementer
Federal Waste Generator Code: N
Generator Code Description: Not a Generator, Verified

Owner/Operator Details

Owner/Operator Ind: Current Owner
Type: Other
Name: HOLLY DECUIR
Date Became Current:
Date Ended Current:
Phone: 760-723-1377
Source Type: Implementer
Street No:
Street 1: 1321 S STAGECOACH LN
Street 2:
City: FALLBROOK
State: CA
Country:
Zip Code: 92028

Owner/Operator Ind: Current Operator
Type: Other
Name: KEITH DECUIR
Date Became Current:
Date Ended Current:
Phone: 760-723-1377
Source Type: Implementer
Street No:
Street 1: 429 INDUSTRIAL WAY STE A
Street 2:
City: FALLBROOK
State: CA
Country:
Zip Code: 92028

15	1 of2	NE	0.10 / 548.82	789.38 / 13	FLUENCE-FALLBROOK SPOWER LUNA BESS 1405 E. MISSION ROAD FALLBROOK CA 92028	RCRA NON GEN

EPA Handler ID: CAC003176585
Gen Status Universe: No Report
Contact Name: BARBARA LABARGE
Contact Address: 4601 N. FAIRFAX DRIVE, SUITE 600 , , ARLINGTON , VA, 22203 ,
Contact Phone No and Ext: 571-317-0148
Contact Email: BARBARA.LABARGE@FLUENCEENERGY.COM
Contact Country:
County Name: SAN DIEGO
EPA Region: 09
Land Type:
Receive Date: 20220517
Location Latitude:
Location Longitude:

Violation/Evaluation Summary

Note: NO RECORDS: As of Jan 2024, there are no Compliance Monitoring and Enforcement (violation) records associated with this facility (EPA ID).

Handler Summary

Importer Activity: No
Mixed Waste Generator: No
Transporter Activity: No
Transfer Facility: No
Onsite Burner Exemption: No
Furnace Exemption: No
Underground Injection Activity: No
Commercial TSD: No

Used Oil Transporter:	No
Used Oil Transfer Facility:	No
Used Oil Processor:	No
Used Oil Refiner:	No
Used Oil Burner:	No
Used Oil Market Burner:	No
Used Oil Spec Marketer:	No

Hazardous Waste Handler Details

Sequence No:	1
Receive Date:	20220517
Handler Name:	FLUENCE-FALLBROOK SPOWER LUNA BESS
Source Type:	Implementer
Federal Waste Generator Code:	N
Generator Code Description:	Not a Generator, Verified

Owner/Operator Details

Owner/Operator Ind:	Current Owner	**Street No:**	
Type:	Other	**Street 1:**	1725 WINDWARD CONCOURSE, SUITE 420
Name:	FLUENCE ENERGY LLC	**Street 2:**	
Date Became Current:		**City:**	ALPHARETTA
Date Ended Current:		**State:**	GA
Phone:	916-237-2896	**Country:**	
Source Type:	Implementer	**Zip Code:**	30005
Owner/Operator Ind:	Current Operator	**Street No:**	
Type:	Other	**Street 1:**	4601 N. FAIRFAX DRIVE, SUITE 600
Name:	BARBARA LABARGE	**Street 2:**	
Date Became Current:		**City:**	ARLINGTON
Date Ended Current:		**State:**	VA
Phone:	571-317-0148	**Country:**	
Source Type:	Implementer	**Zip Code:**	22203

15	2 of2	NE	0.10 / 548.82	789.38 / 13	SDG&E - FALLBROOK BESS 1405 E MISSION RD FALLBROOK CA 92028	CERS HAZ

Site ID:	699562
Latitude:	33.386910
Longitude:	-117.233820

Regulated Programs

EI ID:	10924354	**EI Description:**	Chemical Storage Facilities

Evaluations

Eval Date:	05/25/2023
Violations Found:	No
Eval General Type:	Compliance Evaluation Inspection
Eval Type:	Routine done by local agency
Eval Division:	San Diego County Department of Env Health
Eval Program:	HMRRP
Eval Source:	CERS
Eval Notes:	

Inspector: Valdez Kevin Inspection ID:7232019; Note: data in [EVAL Notes] field for some records is truncated from the source.

Affiliations

Affil Type Desc: CUPA District
Entity Name: San Diego County Env Health Qlty
Entity Title:
Address: PO Box 129261
City: San Diego
State: CA
Country:
Zip Code: 92112-9261
Phone: (858) 505-6880

Affil Type Desc: Operator
Entity Name: SDG&E
Entity Title:
Address:
City:
State:
Country:
Zip Code:
Phone: (760) 432-2512

Affil Type Desc: Parent Corporation
Entity Name: SDG&E
Entity Title:
Address:
City:
State:
Country:
Zip Code:
Phone:

Affil Type Desc: Legal Owner
Entity Name: SDG&E
Entity Title:
Address: 8315 CENTURY PARK COURT - CP21L
City: SAN DIEGO
State: CA
Country: United States
Zip Code: 92123
Phone: (619) 676-7013

Affil Type Desc: Identification Signer
Entity Name: JENNIFER DAVIS
Entity Title: SR. ENVTL. SPEC.
Address:
City:
State:
Country:
Zip Code:
Phone:

Affil Type Desc: Property Owner
Entity Name: SDG&E
Entity Title:
Address: 8315 CENTURY PARK COURT - CP21L
City: SAN DIEGO
State: CA
Country: United States
Zip Code: 92123
Phone: (619) 676-7013

Affil Type Desc: Facility Mailing Address
Entity Name: Mailing Address
Entity Title:
Address: 1405 E. MISSION ROAD
City: FALLBROOK
State: CA
Country:
Zip Code: 92028

Phone:

Affil Type Desc: Environmental Contact
Entity Name: Oscar Garzon
Entity Title:
Address: 8315 CENTURY PARK COURT - CP21L
City: SAN DIEGO
State: CA
Country:
Zip Code: 92123
Phone:

16	1 of3	NW	0.11 / 583.72	769.31 / -7	DRAZIL AUTO REPAIR & SALES INC 1223 E MISSION RD FALLBROOK CA 92028	HAZ SANDIEGO

Record ID: DEH2002-HUPFP-112590
Facility Name: DRAZIL AUTO REPAIR & SALES INC
Facility Address: 1223 E MISSION RD, FALLBROOK, CA 92028
Facility City: FALLBROOK
Facility Zip Code: 92028
Facility Latitude: 2085948.86700001
Facility Longitude: 6260078.778
GIS Record ID: DEH2002-HUPFP-112590
GIS Facility Name: DRAZIL AUTO REPAIR & SALES INC
GIS Facility Address: 1223 E MISSION RD
GIS Facility City: FALLBROOK
GIS Facility Zip Code: 92028
GIS Fac Latitude:
GIS Fac Longitude:
Tank Owner Name:

Hazardous Materials Facility Data

CERS ID: 10369618
Facility ID No: 37-000-112590
EPA ID No: CAD982335457
Active Permit: true
Permit Status: Permit Renewed
Bus Phone: 760-728-0474
Bus Fax: 0
Last Updated: 11/01/2022 02:31:29 AM
Haz Mat on Site: true
Haz Waste Generatr: true
Own/Oper Under: false
Own/Oper Above: false
Recycle: false
RCRA Large Qty Gen: false
HHW Collection: false
Mailing Address: 1223 E MISSION RD, FALLBROOK, CA 92028-2204
Onsite H Waste Treatment: false
New Georeferenced Column:

Hazardous Waste and Materials

ID: 9383
Child Record ID: DEH2016-HCHEM-0115199
CAS No: 124-38-9
Last Updated: 11/01/2017 02:33:08 AM
Chemical Name: Carbon Dioxide
Common Name Inventory: Carbon Dioxide
Permit Status: Permit Renewed
Active Permit: true
Haz Material Type: Pure
Trade Secret: false

ID: 432617
Child Record ID: DEH2021-HWAST-0272172
CAS No:
Last Updated: 11/01/2022 02:31:29 AM
Chemical Name: OILY SLUDGE
Common Name Inventory: OILY SLUDGE
Permit Status: Permit Renewed
Active Permit: true
Haz Material Type:
Trade Secret: false

ID: 370409
Child Record ID: DEH2020-HWAST-0235029
CAS No:
Permit Status: Permit Renewed
Active Permit: true
Haz Material Type:

Last Updated: 06/30/2021 01:58:30 AM **Trade Secret:** false
Chemical Name: OILY SOLID
Common Name Inventory: OILY SOLID

ID: 432616 **Permit Status:** Permit Renewed
Child Record ID: DEH2021-HWAST-0272171 **Active Permit:** true
CAS No: **Haz Material Type:**
Last Updated: 11/01/2022 02:31:29 AM **Trade Secret:** false
Chemical Name: OILY SOLID
Common Name Inventory: OILY SOLIDS-PAPER FILTERS/ABSORBENT

ID: 9386 **Permit Status:** Permit Renewed
Child Record ID: DEH2016-HWAST-0096633 **Active Permit:** true
CAS No: **Haz Material Type:**
Last Updated: 11/01/2017 02:33:08 AM **Trade Secret:** false
Chemical Name: WASTE 132 AQUEOUS SOL'N WITH METALS
Common Name Inventory: COOLANT/EAP

ID: 173305 **Permit Status:** Permit Renewed
Child Record ID: DEH2018-HWAST-0165066 **Active Permit:** true
CAS No: **Haz Material Type:**
Last Updated: 11/01/2019 02:32:33 AM **Trade Secret:** false
Chemical Name: WASTE 132 AQUEOUS SOL'N WITH METALS
Common Name Inventory: COOLANT/EAP

ID: 370408 **Permit Status:** Permit Renewed
Child Record ID: DEH2020-HWAST-0235028 **Active Permit:** true
CAS No: **Haz Material Type:**
Last Updated: 06/30/2021 01:58:30 AM **Trade Secret:** false
Chemical Name: WASTE 132 AQUEOUS SOL'N WITH METALS
Common Name Inventory: COOLANT/EAP

ID: 432615 **Permit Status:** Permit Renewed
Child Record ID: DEH2021-HWAST-0272170 **Active Permit:** true
CAS No: **Haz Material Type:**
Last Updated: 11/01/2022 02:31:29 AM **Trade Secret:** false
Chemical Name: WASTE 132 AQUEOUS SOL'N WITH METALS
Common Name Inventory: WASTE COOLANT

ID: 9385 **Permit Status:** Permit Renewed
Child Record ID: DEH2016-HWAST-0096632 **Active Permit:** true
CAS No: **Haz Material Type:**
Last Updated: 11/01/2017 02:33:08 AM **Trade Secret:** false
Chemical Name: WASTE 135 UNSPECIFIED AQUEOUS SOL'N
Common Name Inventory: PARTS WASHER

ID: 173304 **Permit Status:** Permit Renewed
Child Record ID: DEH2018-HWAST-0165065 **Active Permit:** true
CAS No: **Haz Material Type:**
Last Updated: 11/01/2019 02:32:33 AM **Trade Secret:** false
Chemical Name: WASTE 135 UNSPECIFIED AQUEOUS SOL'N
Common Name Inventory: PARTS WASHER

ID: 370407 **Permit Status:** Permit Renewed
Child Record ID: DEH2020-HWAST-0235027 **Active Permit:** true
CAS No: **Haz Material Type:**
Last Updated: 06/30/2021 01:58:30 AM **Trade Secret:** false
Chemical Name: WASTE 135 UNSPECIFIED AQUEOUS SOL'N
Common Name Inventory: PARTS WASHER

ID: 432614 **Permit Status:** Permit Renewed
Child Record ID: DEH2021-HWAST-0272169 **Active Permit:** true
CAS No: **Haz Material Type:**
Last Updated: 11/01/2022 02:31:29 AM **Trade Secret:** false
Chemical Name: WASTE 135 UNSPECIFIED AQUEOUS SOL'N
Common Name Inventory: PARTS WASHER

ID: 9384 **Permit Status:** Permit Renewed
Child Record ID: DEH2016-HWAST-0096631 **Active Permit:** true

CAS No: **Haz Material Type:**
Last Updated: 11/01/2017 02:33:08 AM **Trade Secret:** false
Chemical Name: WASTE 221 WASTE OIL & MIXED OIL
Common Name Inventory: WASTE OIL

ID: 173303 **Permit Status:** Permit Renewed
Child Record ID: DEH2018-HWAST-0165064 **Active Permit:** true
CAS No: **Haz Material Type:**
Last Updated: 11/01/2019 02:32:33 AM **Trade Secret:** false
Chemical Name: WASTE 221 WASTE OIL & MIXED OIL
Common Name Inventory: WASTE OIL

ID: 370406 **Permit Status:** Permit Renewed
Child Record ID: DEH2020-HWAST-0235026 **Active Permit:** true
CAS No: **Haz Material Type:**
Last Updated: 06/30/2021 01:58:30 AM **Trade Secret:** false
Chemical Name: WASTE 221 WASTE OIL & MIXED OIL
Common Name Inventory: WASTE OIL

ID: 432613 **Permit Status:** Permit Renewed
Child Record ID: DEH2021-HWAST-0272168 **Active Permit:** true
CAS No: **Haz Material Type:**
Last Updated: 11/01/2022 02:31:29 AM **Trade Secret:** false
Chemical Name: WASTE 221 WASTE OIL & MIXED OIL
Common Name Inventory: WASTE OIL

ID: 9387 **Permit Status:** Permit Renewed
Child Record ID: DEH2016-HWAST-0096634 **Active Permit:** true
CAS No: **Haz Material Type:**
Last Updated: 11/01/2017 02:33:08 AM **Trade Secret:** false
Chemical Name: WASTE 222 OIL/WATER SEPARATION SLUDGE
Common Name Inventory: OILY SLUDGE

ID: 173306 **Permit Status:** Permit Renewed
Child Record ID: DEH2018-HWAST-0165067 **Active Permit:** true
CAS No: **Haz Material Type:**
Last Updated: 11/01/2019 02:32:33 AM **Trade Secret:** false
Chemical Name: WASTE 222 OIL/WATER SEPARATION SLUDGE
Common Name Inventory: OILY SLUDGE

ID: 370405 **Permit Status:** Permit Renewed
Child Record ID: DEH2020-HCHEM-0264393 **Active Permit:** true
CAS No: **Haz Material Type:** Pure
Last Updated: 06/30/2021 01:58:30 AM **Trade Secret:** false
Chemical Name: new coolant
Common Name Inventory: new coolant

ID: 432612 **Permit Status:** Permit Renewed
Child Record ID: DEH2021-HCHEM-0304476 **Active Permit:** true
CAS No: **Haz Material Type:** Pure
Last Updated: 11/01/2022 02:31:29 AM **Trade Secret:** false
Chemical Name: new coolant
Common Name Inventory: new coolant

ID: 173307 **Permit Status:** Permit Renewed
Child Record ID: DEH2018-HWAST-0165068 **Active Permit:** true
CAS No: **Haz Material Type:**
Last Updated: 11/01/2019 02:32:33 AM **Trade Secret:** false
Chemical Name:
Common Name Inventory: non metal oil filter

ID: 370410 **Permit Status:** Permit Renewed
Child Record ID: DEH2020-HWAST-0235030 **Active Permit:** true
CAS No: **Haz Material Type:**
Last Updated: 06/30/2021 01:58:30 AM **Trade Secret:** false
Chemical Name:
Common Name Inventory: non metal oil filter

Hazardous Materials Inspection Violations

Container Tank ID:		***Inspection No:***	4113326
Facility ID No:	37-000-112590	***Inspection Type:***	Routine
ID:	4497	***Inspection Date:***	02/17/2015 12:00:00 AM
UST ID:		***Compliance Date:***	10/04/2016 12:00:00 AM
Permit Status:	Permit Renewed	***Last Updated:***	11/01/2022 12:00:00 AM
Active Permit:	true	***NOV:***	false
Program Element:	Hazardous Materials Release Response Plans		
Violation Code:	1010002 Owner/Operator failed to complete and/or submit a Hazardous Materials Business Plan when storing hazardous materials at or above the thresholds quantities of 55 gallons/500 lbs/200 cubic feet; HSC 6.95 25508(a) 1A		
Violation Classification:	Minor		

Container Tank ID:		***Inspection No:***	4113326
Facility ID No:	37-000-112590	***Inspection Type:***	Routine
ID:	4491	***Inspection Date:***	02/17/2015 12:00:00 AM
UST ID:		***Compliance Date:***	10/04/2016 12:00:00 AM
Permit Status:	Permit Renewed	***Last Updated:***	11/01/2022 12:00:00 AM
Active Permit:	true	***NOV:***	false
Program Element:	Hazardous Waste Generator		
Violation Code:	3020001 Failure to ensure employees are familiar with the handling and compliance of hazardous waste regulations and emergency response. 22 CCR 12 66262.34(d)(2); 40 CFR 1 262.34(d)(5)(iii)		
Violation Classification:	Minor		

Container Tank ID:		***Inspection No:***	4113326
Facility ID No:	37-000-112590	***Inspection Type:***	Routine
ID:	4492	***Inspection Date:***	02/17/2015 12:00:00 AM
UST ID:		***Compliance Date:***	10/04/2016 12:00:00 AM
Permit Status:	Permit Renewed	***Last Updated:***	11/01/2022 12:00:00 AM
Active Permit:	true	***NOV:***	false
Program Element:	Hazardous Waste Generator		
Violation Code:	3030007 Failure to properly label hazardous waste accumulation containers with the following requirements: "Hazardous Waste", name and address of the generator, physical and chemical characteristics of the Hazardous Waste, and starting accumulation date.; 22 CCR 12 66262.34(f).		
Violation Classification:	Class II		

Container Tank ID:		***Inspection No:***	4113326
Facility ID No:	37-000-112590	***Inspection Type:***	Routine
ID:	4496	***Inspection Date:***	02/17/2015 12:00:00 AM
UST ID:		***Compliance Date:***	10/04/2016 12:00:00 AM
Permit Status:	Permit Renewed	***Last Updated:***	11/01/2022 12:00:00 AM
Active Permit:	true	***NOV:***	false
Program Element:	Hazardous Materials Release Response Plans		
Violation Code:	1010003 Owner/Operator failed to complete and/or submit the Business Activities Page and/or Business Owner Operator Identification Page; 19 CCR 4 2729.2(a)(1).		
Violation Classification:	Minor		

Container Tank ID:		***Inspection No:***	5579654
Facility ID No:	37-000-112590	***Inspection Type:***	Re-inspection
ID:	4494	***Inspection Date:***	10/04/2016 05:18:00 PM
UST ID:		***Compliance Date:***	10/04/2016 12:00:00 AM
Permit Status:	Permit Renewed	***Last Updated:***	11/01/2022 12:00:00 AM
Active Permit:	true	***NOV:***	false
Program Element:	Hazardous Waste Generator		
Violation Code:	3030007 Failed to properly label/date hazardous waste container and/or tank. 22 CCR 66262.34(f)		
Violation Classification:	Class II		

Container Tank ID:		***Inspection No:***	5579654
Facility ID No:	37-000-112590	***Inspection Type:***	Re-inspection
ID:	4493	***Inspection Date:***	10/04/2016 05:18:00 PM
UST ID:		***Compliance Date:***	10/18/2016 12:00:00 AM
Permit Status:	Permit Renewed	***Last Updated:***	11/01/2022 12:00:00 AM
Active Permit:	true	***NOV:***	false
Program Element:	Hazardous Waste Generator		
Violation Code:	3010002 Failed to obtain and/or maintain an active EPA ID. 22 CCR 66262.12		
Violation Classification:	Minor		

Container Tank ID:		***Inspection No:***	5579654

Facility ID No: 37-000-112590 **Inspection Type:** Re-inspection
ID: 4498 **Inspection Date:** 10/04/2016 05:18:00 PM
UST ID: **Compliance Date:** 12/02/2016 12:00:00 AM
Permit Status: Permit Renewed **Last Updated:** 11/01/2022 12:00:00 AM
Active Permit: true **NOV:** true
Program Element: Hazardous Materials Release Response Plans
Violation Code: HMD1001 Unified Program Facility permit not obtained for hazardous materials. SDCC 68.905
Violation Classification: Class I

Container Tank ID: **Inspection No:** 5579654
Facility ID No: 37-000-112590 **Inspection Type:** Re-inspection
ID: 4495 **Inspection Date:** 10/04/2016 05:18:00 PM
UST ID: **Compliance Date:** 12/02/2016 12:00:00 AM
Permit Status: Permit Renewed **Last Updated:** 11/01/2022 12:00:00 AM
Active Permit: true **NOV:** true
Program Element: Hazardous Waste Generator
Violation Code: HMD0131 Unified Program Facility Permit not obtained &/or maintained for the generation of hazardous waste. HSC 25404.1; SDCC 68.905; 68.906, 68.907
Violation Classification: Class I

Container Tank ID: **Inspection No:** 6491948
Facility ID No: 37-000-112590 **Inspection Type:** Routine
ID: 55474 **Inspection Date:** 06/29/2021 12:00:00 AM
UST ID: **Compliance Date:** 06/29/2021 12:00:00 AM
Permit Status: Permit Renewed **Last Updated:** 11/01/2022 12:00:00 AM
Active Permit: true **NOV:** false
Program Element: Hazardous Waste Generator
Violation Code: HMD0152 Failed to report &/or update the required inventory information for hazardous waste(s) generated at the facility in CERS. SDCC 68.904(a)(2)
Violation Classification: Class II

Container Tank ID: **Inspection No:** 6491948
Facility ID No: 37-000-112590 **Inspection Type:** Routine
ID: 55477 **Inspection Date:** 06/29/2021 12:00:00 AM
UST ID: **Compliance Date:** 06/29/2021 12:00:00 AM
Permit Status: Permit Renewed **Last Updated:** 11/01/2022 12:00:00 AM
Active Permit: true **NOV:** false
Program Element: Hazardous Materials Release Response Plans
Violation Code: 1020002 Initial &/or annual employee training not conducted in safety procedures for a hazardous material release or threatened release &/or employee training records not available or not maintained for 3 years. HSC 25505(a)(4); 19 CCR 2659(b)
Violation Classification: Minor

Container Tank ID: **Inspection No:** 6491948
Facility ID No: 37-000-112590 **Inspection Type:** Routine
ID: 55476 **Inspection Date:** 06/29/2021 12:00:00 AM
UST ID: **Compliance Date:** 06/29/2021 12:00:00 AM
Permit Status: Permit Renewed **Last Updated:** 11/01/2022 12:00:00 AM
Active Permit: true **NOV:** false
Program Element: Hazardous Materials Release Response Plans
Violation Code: 1010004 Chemical inventory incomplete or not submitted in CERS. HSC 25505(a)(1); 25507(a); 25508.1(a-b); 19 CCR 2654 (a) or (d)
Violation Classification: Class II

Container Tank ID: **Inspection No:** 6491948
Facility ID No: 37-000-112590 **Inspection Type:** Routine
ID: 55475 **Inspection Date:** 06/29/2021 12:00:00 AM
UST ID: **Compliance Date:** 07/07/2021 12:00:00 AM
Permit Status: Permit Renewed **Last Updated:** 11/01/2022 12:00:00 AM
Active Permit: true **NOV:** false
Program Element: Hazardous Waste Generator
Violation Code: 3030010 Accumulated waste too long (>180 or 270 days) or (>90 days). HSC 25201(a), 25123.3(h)(1); 22 CCR 66262.34 (b), 66262.34(d); 40 CFR 262.34(e) and/or (f)
Violation Classification: Class II

Container Tank ID: **Inspection No:** 6491948
Facility ID No: 37-000-112590 **Inspection Type:** Routine
ID: 55473 **Inspection Date:** 06/29/2021 12:00:00 AM
UST ID: **Compliance Date:** 07/14/2021 12:00:00 AM

Permit Status:	Permit Renewed	**Last Updated:**	11/01/2022 12:00:00 AM
Active Permit:	true	**NOV:**	false
Program Element:	Hazardous Waste Generator		
Violation Code:	3030004 Failure to properly manage used oil filters and/or fuel filters in accordance with the requirements. HSC 25250.22; 22 CCR 66266.130		
Violation Classification:	Class II		

Container Tank ID:		**Inspection No:**	6491948
Facility ID No:	37-000-112590	**Inspection Type:**	Routine
ID:	55470	**Inspection Date:**	06/29/2021 12:00:00 AM
UST ID:		**Compliance Date:**	07/24/2021 12:00:00 AM
Permit Status:	Permit Renewed	**Last Updated:**	11/01/2022 12:00:00 AM
Active Permit:	true	**NOV:**	false
Program Element:	Hazardous Waste Generator		
Violation Code:	3030007 Failed to properly label/date hazardous waste container &/or tank. 22 CCR 66262.34(f)		
Violation Classification:	Minor		

Container Tank ID:		**Inspection No:**	6491948
Facility ID No:	37-000-112590	**Inspection Type:**	Routine
ID:	55471	**Inspection Date:**	06/29/2021 12:00:00 AM
UST ID:		**Compliance Date:**	07/24/2021 12:00:00 AM
Permit Status:	Permit Renewed	**Last Updated:**	11/01/2022 12:00:00 AM
Active Permit:	true	**NOV:**	false
Program Element:	Hazardous Waste Generator		
Violation Code:	3030036 Failed to maintain adequate aisle space. 22 CCR 66262.34(d)(2); 40 CFR 262.34(d)(4), 265.35		
Violation Classification:	Minor		

Container Tank ID:		**Inspection No:**	6491948
Facility ID No:	37-000-112590	**Inspection Type:**	Routine
ID:	55472	**Inspection Date:**	06/29/2021 12:00:00 AM
UST ID:		**Compliance Date:**	07/24/2021 12:00:00 AM
Permit Status:	Permit Renewed	**Last Updated:**	11/01/2022 12:00:00 AM
Active Permit:	true	**NOV:**	false
Program Element:	Hazardous Waste Generator		
Violation Code:	3030019 Failed to inspect hazardous waste storage area at least weekly. 22 CCR 66262.34(d)(2); 40 CFR 262.34 (d)(2), 265.174		
Violation Classification:	Minor		

HMD Permits Map Data

GIS Facility ID:	37-000-112590	**Parcel No:**	105-410-21-00
GIS CERS ID:	10369618	**Status:**	
GIS Record Type:	LUEG-DEH/HMD/UPFP/Facility	**Census Tract:**	189.04
Per Type:		**Parcel Zip:**	92028
Per Sub Type:		**Community:**	Fallbrook
Per Cat:		**Jurisdiction:**	UNINCORPORATED
Record Status:	Permit Renewed	**Basin No:**	902.13
LRG QTY MW Gener:	No	**BOS Dist:**	5
EPA ID No:	CAD982335457	**Tbpg Grid:**	
RMP CAL ARP:	Not Applicable	**Insp Dist:**	HN004
Tank Owner:		**Feature ID:**	1054102100
SIC Code:	7538	**Kiva Per Typ:**	HK07 112590
NAICS Code:		**Agency Name:**	COSD
Exp Date:		**Loc Name:**	
Own/Operate USTs :		**Score:**	
UST Facility:		**Side:**	
Total No USTs:		**User Fld:**	
No of Tanks:		**Addr Type:**	
Own Oper APS:	N	**Match Addr:**	
Tot AGP Cap:	0	**Match Type:**	
Capacity LR:		**Farm Nursery:**	
Hazmat EHS:	N	**Record Alias:**	Unified Program Facility Permit
Hazmat Rad:	No	**Hirt Flag:**	No
Haz Waste G:	Y	**Indian or Territry:**	
Haz Wst Coll Site:	N	**County ID:**	
Haz Waste Rad:	N	**Zip:**	
Haz Waste EHS:	N	**X Coord:**	6260078.778
Recycle100:	N	**Y Coord:**	2085948.867

Map Key	Number of Records	Direction	Distance (mi/ft)	Elev/Diff (ft)	Site	DB

RCRA LRG Qty:	N	**X Map Coord:**	
Accept Offs:		**Y Map Coord:**	
Univ Waste Gen Typ:		**Point X:**	6260078.778
Universl Waste Han:		**Point Y:**	2085948.86700001
Toxic Gas:		**Lat GS84:**	33.3872225
Email Perm:		**Lon GS84:**	-117.2380363
Phone Perm:	760-728-0474		
Full Name:	DAVID DRAZIL		
Site Address:	1223 E MISSION RD		
Address:	1223 E MISSION RD		
Business Type:	Auto Repair, General - Waste USTs Only		
HW Tler:	Not Applicable		
Disclose Qty Haz Mat:	Y		
Onsite Haz Waste Tre:	N		
Bill Code:	Not Applicable		
Bill Code 2:	Not Applicable		
Bill Code 3:	Not Applicable		
ER Con Name:	DAVID DRAZIL		
ER Contact:	760-723-3709		
ER Con Title:	OWNER		
ER Con Work Ph:	760-728-0474		
ARC APN:			
ARC Address:			
ARC City:			
ARC Zipcode:			
ARC State:			
Water Purv:	CWA FALLBROOK PUBLIC UTILITY		
Fire Agency:	NORTH COUNTY FIRE PROT DIST		
Geo SRC:	Mapped to record APN/Parcel XY center		
Frhmbp Report Filename:	HMBP112590.pdf		
Frhmbp Sitemap Filename:	MAP_112590.pdf		

16	2 of3	NW	0.11 / 583.72	769.31 / -7	DRAZIL AUTO REPAIR & SALES INC 1223 E MISSION RD FALLBROOK CA 92028	CERS HAZ

Site ID:	26474
Latitude:	33.387222
Longitude:	-117.238037

Regulated Programs

EI ID:	10369618	**EI Description:**	Hazardous Waste Generator
EI ID:	10369618	**EI Description:**	Chemical Storage Facilities

Violations

Violation Date:	10/04/2016	**Violation Source:**	CERS
Violation Program:	HW	**Violation Division:**	San Diego County Department of Env Health
Citation:	22 CCR 12 66262.34(f) - California Code of Regulations, Title 22, Chapter 12, Section(s) 66262.34(f)		

Violation Notes:

Returned to compliance on 10/04/2016. Inspection Sequence ID:5579654

Violation Description:

Failure to properly label hazardous waste accumulation containers and portable tanks with the following requirements: "Hazardous Waste", name and address of the generator, physical and chemical characteristics of the Hazardous Waste, and starting accumulation date.

Violations

Violation Date:	06/29/2021	**Violation Source:**	CERS

Violation Program: HW ***Violation Division:*** San Diego County Department of Env Health
Citation: HSC 6.5 25123.3(h)(1) - California Health and Safety Code, Chapter 6.5, Section(s) 25123.3(h)(1)
Violation Notes:

Returned to compliance on 07/07/2021. Inspection Sequence ID:6491948

Violation Description:

Failure to send hazardous waste offsite for treatment, storage, or disposal within 180 days (or 270 days if waste is transported over 200 miles) for a generator who generates less than 1000 kilogram per month if all of the following conditions are met:
(1) The quantity of hazardous waste accumulated onsite never exceeds 6,000 kilograms.

(2) The generator complies with the requirements of 40 Code of Federal Regulations section 262.34(d), (e) and (f).

(3) The generator does not hold acutely hazardous waste or extremely hazardous waste in an amount greater than one kilogram for more than 90 days.

Violations

Violation Date: 02/17/2015 ***Violation Source:*** CERS
Violation Program: HW ***Violation Division:*** San Diego County Department of Env Health
Citation: 22 CCR 12 66262.34(f) - California Code of Regulations, Title 22, Chapter 12, Section(s) 66262.34(f)
Violation Notes:

Returned to compliance on 10/04/2016.

Violation Description:

Failure to properly label hazardous waste accumulation containers with the following requirements: "Hazardous Waste", name and address of the generator, physical and chemical characteristics of the Hazardous Waste, and starting accumulation date.

Violations

Violation Date: 06/29/2021 ***Violation Source:*** CERS
Violation Program: HW ***Violation Division:*** San Diego County Department of Env Health
Citation: HSC 6.5 Multiple - California Health and Safety Code, Chapter 6.5, Section(s) Multiple
Violation Notes:

Returned to compliance on 06/29/2021. Inspection Sequence ID:6491948;Violation:HMD0152 Failed to report &/or update the required inventory information for hazardous waste(s) generated at the facility in CERS. SDCC 68.904(a)(2)

Violation Description:

Hazardous Waste Generator Program - Operations/Maintenance - General

Violations

Violation Date: 06/29/2021 ***Violation Source:*** CERS
Violation Program: HW ***Violation Division:*** San Diego County Department of Env Health
Citation: HSC 6.5 25250.22 - California Health and Safety Code, Chapter 6.5, Section(s) 25250.22
Violation Notes:

Returned to compliance on 07/14/2021. Inspection Sequence ID:6491948

Violation Description:

Failure to properly manage used oil and/or fuel filters in accordance with the requirements.

Violations

Violation Date: 06/29/2021 ***Violation Source:*** CERS
Violation Program: HW ***Violation Division:*** San Diego County Department of Env Health
Citation: 22 CCR 12 66262.34(f) - California Code of Regulations, Title 22, Chapter 12, Section(s) 66262.34(f)

Violation Notes:

Returned to compliance on 07/24/2021. Inspection Sequence ID:6491948

Violation Description:

Failure to properly label hazardous waste accumulation containers and portable tanks with the following requirements: "Hazardous Waste", name and address of the generator, physical and chemical characteristics of the Hazardous Waste, and starting accumulation date.

Violations

Violation Date: 10/04/2016 ***Violation Source:*** CERS
Violation Program: HW ***Violation Division:*** San Diego County Department of Env Health
Citation: 22 CCR 12 66262.12 - California Code of Regulations, Title 22, Chapter 12, Section(s) 66262.12
Violation Notes:

Returned to compliance on 10/18/2016. Inspection Sequence ID:5579654

Violation Description:

Failure to obtain an Identification Number prior to treating, storing, disposing of, transporting or offering for transportation any hazardous waste.

Violations

Violation Date: 10/04/2016 ***Violation Source:*** CERS
Violation Program: HW ***Violation Division:*** San Diego County Department of Env Health
Citation: HSC 6.5 Multiple - California Health and Safety Code, Chapter 6.5, Section(s) Multiple
Violation Notes:

Returned to compliance on 12/02/2016. Inspection Sequence ID:5579654;Violation:HMD0131 Unified Program Facility Permit not obtained &/or maintained for the generation of hazardous waste. HSC 25404.1; SDCC 68.905; 68.906, 68.907

Violation Description:

Hazardous Waste Generator Program - Administration/Documentation - General

Violations

Violation Date: 06/29/2021 ***Violation Source:*** CERS
Violation Program: HW ***Violation Division:*** San Diego County Department of Env Health
Citation: 40 CFR 1 265.35 - U.S. Code of Federal Regulations, Title 40, Chapter 1, Section(s) 265.35
Violation Notes:

Returned to compliance on 07/24/2021. Inspection Sequence ID:6491948

Violation Description:

Failure to maintain aisle space to allow the unobstructed movement of personnel, fire protection equipment, spill control equipment, and decontamination equipment to any area of facility operation in an emergency, unless aisle space is not needed for any of these purposes.

Violations

Violation Date: 06/29/2021 ***Violation Source:*** CERS
Violation Program: HMRRP ***Violation Division:*** San Diego County Department of Env Health
Citation: HSC 6.95 25505(a)(4) - California Health and Safety Code, Chapter 6.95, Section(s) 25505(a)(4)
Violation Notes:

Returned to compliance on 06/29/2021. Inspection Sequence ID:6491948

Violation Description:

Failure to provide initial and annual training to all employees in safety procedures in the event of a release or threatened release of a hazardous material

or failure to document and maintain training records for a minimum of three years.

Violations

Violation Date: 06/29/2021 ***Violation Source:*** CERS
Violation Program: HMRRP ***Violation Division:*** San Diego County Department of Env Health
Citation: HSC 6.95 25508(a)(3) - California Health and Safety Code, Chapter 6.95, Section(s) 25508(a)(3)
Violation Notes:

Returned to compliance on 06/29/2021. Inspection Sequence ID:6491948

Violation Description:

Failure to complete and electronically submit hazardous material inventory information for all reportable hazardous materials on site at or above reportable quantities.

Violations

Violation Date: 06/29/2021 ***Violation Source:*** CERS
Violation Program: HW ***Violation Division:*** San Diego County Department of Env Health
Citation: 40 CFR 1 265.174 - U.S. Code of Federal Regulations, Title 40, Chapter 1, Section(s) 265.174
Violation Notes:

Returned to compliance on 07/24/2021. Inspection Sequence ID:6491948

Violation Description:

Failure to inspect hazardous waste storage areas at least weekly and look for leaking and deteriorating containers.

Violations

Violation Date: 10/04/2016 ***Violation Source:*** CERS
Violation Program: HMRRP ***Violation Division:*** San Diego County Department of Env Health
Citation: HSC 6.95 Multiple - California Health and Safety Code, Chapter 6.95, Section(s) Multiple
Violation Notes:

Returned to compliance on 12/02/2016. Inspection Sequence ID:5579654;Violation:HMD1001 Unified Program Facility permit not obtained for hazardous materials. SDCC 68.905

Violation Description:

Business Plan Program - Administration/Documentation - General

Evaluations

Eval Date: 06/29/2021
Violations Found: Yes
Eval General Type: Compliance Evaluation Inspection
Eval Type: Routine done by local agency
Eval Division: San Diego County Department of Env Health
Eval Program: HMRRP
Eval Source: CERS
Eval Notes:

Inspector: Valdez Kevin Inspection ID:6491948; Note: data in [EVAL Notes] field for some records is truncated from the source.

Eval Date: 08/07/2018
Violations Found: No
Eval General Type: Compliance Evaluation Inspection
Eval Type: Routine done by local agency
Eval Division: San Diego County Department of Env Health

Eval Program: HMRRP
Eval Source: CERS
Eval Notes:

Inspector: Kieu Bridget Inspection ID:6011490; Note: data in [EVAL Notes] field for some records is truncated from the source.

Eval Date: 10/04/2016
Violations Found: Yes
Eval General Type: Other/Unknown
Eval Type: Other, not routine, done by local agency
Eval Division: San Diego County Department of Env Health
Eval Program: HMRRP
Eval Source: CERS
Eval Notes:

Inspector: Calcagno Leonardo Inspection ID:5579654; Note: data in [EVAL Notes] field for some records is truncated from the source.

Eval Date: 02/17/2015
Violations Found: Yes
Eval General Type: Compliance Evaluation Inspection
Eval Type: Routine done by local agency
Eval Division: San Diego County Department of Env Health
Eval Program: HW
Eval Source: CERS
Eval Notes:

Inspector: Walsh Todd Inspection ID:4113326; Note: data in [EVAL Notes] field for some records is truncated from the source.

Eval Date: 08/07/2018
Violations Found: No
Eval General Type: Compliance Evaluation Inspection
Eval Type: Routine done by local agency
Eval Division: San Diego County Department of Env Health
Eval Program: HW
Eval Source: CERS
Eval Notes:

Inspector: Kieu Bridget Inspection ID:6011490; Note: data in [EVAL Notes] field for some records is truncated from the source.

Eval Date: 06/29/2021
Violations Found: Yes
Eval General Type: Compliance Evaluation Inspection
Eval Type: Routine done by local agency
Eval Division: San Diego County Department of Env Health
Eval Program: HW
Eval Source: CERS
Eval Notes:

Inspector: Valdez Kevin Inspection ID:6491948; Note: data in [EVAL Notes] field for some records is truncated from the source.

Eval Date: 10/04/2016
Violations Found: Yes
Eval General Type: Other/Unknown
Eval Type: Other, not routine, done by local agency
Eval Division: San Diego County Department of Env Health
Eval Program: HW
Eval Source: CERS
Eval Notes:

Inspector: Calcagno Leonardo Inspection ID:5579654; Note: data in [EVAL Notes] field for some records is truncated from the source.

Affiliations

Affil Type Desc:	Legal Owner
Entity Name:	David Drazil
Entity Title:	
Address:	1223 E MISSION RD
City:	FALLBROOK
State:	CA
Country:	United States
Zip Code:	92028
Phone:	(760) 728-0474

Affil Type Desc:	Document Preparer
Entity Name:	DAVID DRAZIL
Entity Title:	
Address:	
City:	
State:	
Country:	
Zip Code:	
Phone:	

Affil Type Desc:	Facility Mailing Address
Entity Name:	Mailing Address
Entity Title:	
Address:	1223 E MISSION RD
City:	FALLBROOK
State:	CA
Country:	
Zip Code:	92028
Phone:	

Affil Type Desc:	Identification Signer
Entity Name:	DAVID DRAZIL
Entity Title:	OWNER
Address:	
City:	
State:	
Country:	
Zip Code:	
Phone:	

Affil Type Desc:	Parent Corporation
Entity Name:	DRAZIL AUTO REPAIR & SALES INC
Entity Title:	
Address:	
City:	
State:	
Country:	
Zip Code:	
Phone:	

Affil Type Desc:	Environmental Contact
Entity Name:	David Drazil
Entity Title:	
Address:	1223 E MISSION RD
City:	FALLBROOK
State:	CA
Country:	
Zip Code:	92028
Phone:	

Affil Type Desc:	CUPA District
Entity Name:	San Diego County Env Health Qlty
Entity Title:	
Address:	PO Box 129261
City:	San Diego
State:	CA
Country:	
Zip Code:	92112-9261
Phone:	(858) 505-6880

Affil Type Desc: Operator
Entity Name: David Drazil
Entity Title:
Address:
City:
State:
Country:
Zip Code:
Phone: (760) 728-0474

Coordinates

Env Int Type Code:	HWG	**Longitude:**	-117.238040
Program ID:	10369618	**Coord Name:**	
Latitude:	33.387220	**Ref Point Type Desc:**	Center of a facility or station.

16	3 of3	NW	0.11 / 583.72	769.31 / -7	DRAZIL AUTO REPAIR 1223 E MISSION AVE FALLBROOK CA 92028-0000	RCRA NON GEN

EPA Handler ID: CAD982335457
Gen Status Universe: No Report
Contact Name: DAVID DRAZIL
Contact Address: 1223 E MISSION AVE , , FALLBROOK , CA, 92028-0000 ,
Contact Phone No and Ext: 760-728-0474
Contact Email: DRAZILAUTO@YAHOO.COM
Contact Country:
County Name: SAN DIEGO
EPA Region: 09
Land Type:
Receive Date: 19880617
Location Latitude: 33.38745
Location Longitude: -117.238032

Violation/Evaluation Summary

Note: NO RECORDS: As of Jan 2024, there are no Compliance Monitoring and Enforcement (violation) records associated with this facility (EPA ID).

Handler Summary

Importer Activity: No
Mixed Waste Generator: No
Transporter Activity: No
Transfer Facility: No
Onsite Burner Exemption: No
Furnace Exemption: No
Underground Injection Activity: No
Commercial TSD: No
Used Oil Transporter: No
Used Oil Transfer Facility: No
Used Oil Processor: No
Used Oil Refiner: No
Used Oil Burner: No
Used Oil Market Burner: No
Used Oil Spec Marketer: No

Hazardous Waste Handler Details

Sequence No: 1
Receive Date: 19880617
Handler Name: DRAZIL AUTO REPAIR

Source Type: Implementer
Federal Waste Generator Code: N
Generator Code Description: Not a Generator, Verified

Owner/Operator Details

Owner/Operator Ind:	Current Operator	**Street No:**	
Type:	Other	**Street 1:**	1223 E MISSION AVE
Name:	DAVID DRAZIL	**Street 2:**	
Date Became Current:		**City:**	FALLBROOK
Date Ended Current:		**State:**	CA
Phone:	760-728-0474	**Country:**	
Source Type:	Implementer	**Zip Code:**	92028-0000

Owner/Operator Ind:	Current Owner	**Street No:**	
Type:	Other	**Street 1:**	1223 MISSION AVE E
Name:	DAVID DRAZIL	**Street 2:**	
Date Became Current:		**City:**	FALLBROOK
Date Ended Current:		**State:**	CA
Phone:	760-728-0474	**Country:**	
Source Type:	Implementer	**Zip Code:**	92028-0000

17	1 of3	WNW	0.11 / 593.06	764.63 / -11	CONKLIN EQUIPMENT COMPANY 584 INDUSTRIAL WAY FALLBROOK CA	HAZ SANDIEGO

Record ID:
Facility Name:
Facility Address:
Facility City:
Facility Zip Code:
Facility Latitude:
Facility Longitude:
GIS Record ID:
GIS Facility Name:
GIS Facility Address:
GIS Facility City:
GIS Facility Zip Code:
GIS Fac Latitude:
GIS Fac Longitude:
Tank Owner Name:

HMD Permits Map Data

GIS Facility ID:		**Parcel No:**	105-410-91-00
GIS CERS ID:		**Status:**	
GIS Record Type:	LUEG-DEH/HMD/UPFP/Facility	**Census Tract:**	
Per Type:		**Parcel Zip:**	0
Per Sub Type:		**Community:**	
Per Cat:		**Jurisdiction:**	
Record Status:	Permit Suspended	**Basin No:**	
LRG QTY MW Gener:		**BOS Dist:**	
EPA ID No:		**Tbpg Grid:**	
RMP CAL ARP:		**Insp Dist:**	
Tank Owner:		**Feature ID:**	1054109100
SIC Code:		**Kiva Per Typ:**	HK07 108738
NAICS Code:		**Agency Name:**	COSD
Exp Date:		**Loc Name:**	
Own/Operate USTs :		**Score:**	
UST Facility:		**Side:**	
Total No USTs:		**User Fld:**	
No of Tanks:		**Addr Type:**	
Own Oper APS:		**Match Addr:**	
Tot AGP Cap:	0	**Match Type:**	
Capacity LR:		**Farm Nursery:**	
Hazmat EHS:		**Record Alias:**	Unified Program Facility Permit

Map Key	Number of Records	Direction	Distance (mi/ft)	Elev/Diff (ft)	Site	DB

Hazmat Rad:		**Hirt Flag:**	
Haz Waste G:	Yes	**Indian or Territry:**	
Haz Wst Coll Site:		**County ID:**	
Haz Waste Rad:		**Zip:**	
Haz Waste EHS:		**X Coord:**	6260034.695
Recycle100:		**Y Coord:**	2085807.837
RCRA LRG Qty:		**X Map Coord:**	
Accept Offs:		**Y Map Coord:**	
Univ Waste Gen Typ:		**Point X:**	6260034.69503
Universl Waste Han:		**Point Y:**	2085807.8369
Toxic Gas:		**Lat GS84:**	0
Email Perm:		**Lon GS84:**	0
Phone Perm:			
Full Name:			
Site Address:			
Address:	584 INDUSTRIAL WAY		
Business Type:	Machine Shops/Metal Working Activities		
HW Tler:			
Disclose Qty Haz Mat:			
Onsite Haz Waste Tre:			
Bill Code:			
Bill Code 2:			
Bill Code 3:			
ER Con Name:			
ER Contact:			
ER Con Title:			
ER Con Work Ph:			
ARC APN:			
ARC Address:			
ARC City:			
ARC Zipcode:			
ARC State:			
Water Purv:			
Fire Agency:			
Geo SRC:	Mapped to record APN/parcel center XY		
Frhmbp Report Filename:			
Frhmbp Sitemap Filename:			

17	2 of3	WNW	0.11 / 593.06	764.63 / -11	CONKLIN EQUIPMENT COMPANY 584 INDUSTRIAL WAY FALLBROOK CA	UST SWEEPS

C C:	I37-000-8738	**D Filename:**	NSITE1
BOE:		**Page No:**	295
Comp:	8738	**County:**	SAN DIEGO
Status:	INACTIVE	**State :**	CA
No of Tanks:	1	**Zip:**	92028
Jurisdict:	SAN DIEGO COUNTY	**Latitude:**	33.38724
Agency:	SAN DIEGO COUNTY - U.S.T.	**Longitude:**	-117.237539
Phone:	( ) 728-6146	**Georesult:**	S5HPNTSCZA

Tank Details

Tank ID:	000001	**S Contain:**	NONE
O Tank ID:		**Stg:**	
SWRCB No:	37-000-008738-000001	**Storage :**	PRODUCT
Removed:		**Storag Type:**	PRODUCT
Installed:	01-78-01	**P Contain:**	OTHER
A Date:		**Content:**	REG UNLEADED
Capac:	500	**ONA:**	
Tank Use:	M.V. FUEL	**D File Name:**	NTANK1

17	3 of3	WNW	0.11 / 593.06	764.63 / -11	CONKLIN EQUIPMENT COMPANY 584 INDUSTRIAL WAY FALLBROOK CA	UST SWEEPS

Map Key	Number of Records	Direction	Distance (mi/ft)	Elev/Diff (ft)	Site	DB

C C:	A37-000-8738	**D Filename:**	SITE02A
BOE:		**Page No:**	129
Comp:	8738	**County:**	SAN DIEGO
Status:	ACTIVE	**State :**	CA
No of Tanks:		**Zip:**	92028
Jurisdict:	SAN DIEGO COUNTY	**Latitude:**	33.38724
Agency:	SAN DIEGO COUNTY - U.S.T.	**Longitude:**	-117.237539
Phone:		**Georesult:**	S5HPNTSCZA

18	1 of5	W	0.12 / 613.24	765.03 / -11	ANTRIN MINIATURE SPECIALITIES 488 INDUSTRIAL WAY FALLBROOK CA	HAZ SANDIEGO

Record ID:
Facility Name:
Facility Address:
Facility City:
Facility Zip Code:
Facility Latitude:
Facility Longitude:
GIS Record ID:
GIS Facility Name:
GIS Facility Address:
GIS Facility City:
GIS Facility Zip Code:
GIS Fac Latitude:
GIS Fac Longitude:
Tank Owner Name:

HMD Permits Map Data

GIS Facility ID:		**Parcel No:**	105-410-62-00
GIS CERS ID:		**Status:**	
GIS Record Type:	LUEG-DEH/HMD/UPFP/Facility	**Census Tract:**	
Per Type:		**Parcel Zip:**	92028
Per Sub Type:		**Community:**	
Per Cat:		**Jurisdiction:**	
Record Status:	Completed	**Basin No:**	
LRG QTY MW Gener:		**BOS Dist:**	
EPA ID No:		**Tbpg Grid:**	
RMP CAL ARP:		**Insp Dist:**	
Tank Owner:		**Feature ID:**	1054106200
SIC Code:		**Kiva Per Typ:**	HK07 119374
NAICS Code:		**Agency Name:**	COSD
Exp Date:		**Loc Name:**	
Own/Operate USTs :		**Score:**	
UST Facility:		**Side:**	
Total No USTs:		**User Fld:**	
No of Tanks:		**Addr Type:**	
Own Oper APS:	N	**Match Addr:**	
Tot AGP Cap:	0	**Match Type:**	
Capacity LR:		**Farm Nursery:**	
Hazmat EHS:		**Record Alias:**	Unified Program Facility Permit
Hazmat Rad:		**Hirt Flag:**	
Haz Waste G:	Yes	**Indian or Territry:**	
Haz Wst Coll Site:		**County ID:**	
Haz Waste Rad:		**Zip:**	
Haz Waste EHS:		**X Coord:**	6259761.307
Recycle100:		**Y Coord:**	2085284.121
RCRA LRG Qty:		**X Map Coord:**	
Accept Offs:		**Y Map Coord:**	
Univ Waste Gen Typ:		**Point X:**	6259761.30713
Universl Waste Han:		**Point Y:**	2085284.12108
Toxic Gas:		**Lat GS84:**	33.3853867
Email Perm:		**Lon GS84:**	-117.2390545
Phone Perm:			

Map Key	Number of Records	Direction	Distance (mi/ft)	Elev/Diff (ft)	Site	DB

Full Name:
Site Address:
Address: 488 INDUSTRIAL WAY
Business Type: Machine Shops/Metal Working Activities
HW Tler:
Disclose Qty Haz Mat:
Onsite Haz Waste Tre:
Bill Code:
Bill Code 2:
Bill Code 3:
ER Con Name:
ER Contact:
ER Con Title:
ER Con Work Ph:
ARC APN:
ARC Address:
ARC City:
ARC Zipcode:
ARC State:
Water Purv:
Fire Agency:
Geo SRC: Mapped to record APN/parcel center XY
Frhmbp Report Filename:
Frhmbp Sitemap Filename:

18	2 of5	W	0.12 / 613.24	765.03 / -11	ANTRIN MINIATURE SPECIALTIES 488 INDUSTRIAL WAY 488 INDUSTRIAL WAY FALLBROOK CA 92028	HAZ SANDIEGO

Record ID: DEH2009-HUPFP-210917
Facility Name: ANTRIN MINIATURE SPECIALTIES
Facility Address: 488 INDUSTRIAL WAY, FALLBROOK, CA 92028
Facility City: FALLBROOK
Facility Zip Code: 92028
Facility Latitude: 2085284.12100002
Facility Longitude: 6259761.30700001
GIS Record ID:
GIS Facility Name:
GIS Facility Address:
GIS Facility City:
GIS Facility Zip Code:
GIS Fac Latitude:
GIS Fac Longitude:
Tank Owner Name:

Hazardous Waste and Materials

ID: 50682
Child Record ID: DEH2015-HWAST-0059338
CAS No:
Last Updated: 06/10/2016 01:56:05 AM
Chemical Name: ABSORBANT WASTE PADS
Common Name Inventory: ABSORBANT WASTE PADS
Permit Status: Permit Renewed
Active Permit: true
Haz Material Type:
Trade Secret: false

ID: 100441
Child Record ID: DEH2017-HWAST-0131914
CAS No:
Last Updated: 01/11/2020 02:56:56 AM
Chemical Name: ABSORBANT WASTE PADS
Common Name Inventory: ABSORBANT WASTE PADS
Permit Status: Permit Renewed
Active Permit: true
Haz Material Type:
Trade Secret: false

ID: 50679
Child Record ID: DEH2015-HCHEM-0075506
CAS No: 67-41-1
Last Updated: 06/10/2016 01:56:05 AM
Chemical Name: ACETONE
Permit Status: Permit Renewed
Active Permit: true
Haz Material Type: Pure
Trade Secret: false

Common Name Inventory: ACETONE

ID: 100438
Child Record ID: DEH2017-HCHEM-0153598
CAS No: 67-41-1
Last Updated: 01/11/2020 02:56:56 AM
Chemical Name: ACETONE
Common Name Inventory: ACETONE
Permit Status: Permit Renewed
Active Permit: true
Haz Material Type: Pure
Trade Secret: false

ID: 50678
Child Record ID: DEH2015-HCHEM-0075505
CAS No: 8002-05-9
Last Updated: 06/10/2016 01:56:05 AM
Chemical Name: OILS, LUBRICATING
Common Name Inventory: OILS, LUBRICATING
Permit Status: Permit Renewed
Active Permit: true
Haz Material Type: Pure
Trade Secret: false

ID: 100437
Child Record ID: DEH2017-HCHEM-0153597
CAS No: 8002-05-9
Last Updated: 01/11/2020 02:56:56 AM
Chemical Name: OILS, LUBRICATING
Common Name Inventory: OILS, LUBRICATING
Permit Status: Permit Renewed
Active Permit: true
Haz Material Type: Pure
Trade Secret: false

ID: 50681
Child Record ID: DEH2015-HWAST-0059337
CAS No:
Last Updated: 06/10/2016 01:56:05 AM
Chemical Name: WASTE 135 UNSPECIFIED AQUEOUS SOL'N
Common Name Inventory: PARTS WASHER
Permit Status: Permit Renewed
Active Permit: true
Haz Material Type:
Trade Secret: false

ID: 100440
Child Record ID: DEH2017-HWAST-0131913
CAS No:
Last Updated: 01/11/2020 02:56:56 AM
Chemical Name: WASTE 135 UNSPECIFIED AQUEOUS SOL'N
Common Name Inventory: PARTS WASHER
Permit Status: Permit Renewed
Active Permit: true
Haz Material Type:
Trade Secret: false

ID: 50680
Child Record ID: DEH2015-HWAST-0059336
CAS No:
Last Updated: 06/10/2016 01:56:05 AM
Chemical Name: WASTE 221 WASTE OIL & MIXED OIL
Common Name Inventory: CUTTING OIL & OILY MORHEADS
Permit Status: Permit Renewed
Active Permit: true
Haz Material Type:
Trade Secret: false

ID: 100439
Child Record ID: DEH2017-HWAST-0131912
CAS No:
Last Updated: 01/11/2020 02:56:56 AM
Chemical Name: WASTE 221 WASTE OIL & MIXED OIL
Common Name Inventory: CUTTING OIL & OILY MORHEADS
Permit Status: Permit Renewed
Active Permit: true
Haz Material Type:
Trade Secret: false

Hazardous Materials Inspection Violations

Container Tank ID:
Facility ID No: 37-000-210917
ID: 28080
UST ID:
Permit Status: Permit Suspended
Active Permit: false
Program Element: Hazardous Materials Release Response Plans
Violation Code: 1020002 Initial &/or annual employee training not conducted for hazardous materials management &/or employee training records not available or not maintained for 3 years. HSC 25505(a)(4); 19 CCR 2659(b)
Violation Classification: Minor
Inspection No: 5718067
Inspection Type: Routine
Inspection Date: 08/02/2017 11:35:00 AM
Compliance Date: 08/21/2017 12:00:00 AM
Last Updated: 02/12/2022 12:46:49 AM
NOV: false

Container Tank ID:
Facility ID No: 37-000-210917
ID: 28077
UST ID:
Inspection No: 5718067
Inspection Type: Routine
Inspection Date: 08/02/2017 11:35:00 AM
Compliance Date: 09/11/2017 12:00:00 AM

Permit Status: Permit Suspended **Last Updated:** 02/12/2022 12:46:49 AM
Active Permit: false **NOV:** false
Program Element: Hazardous Waste Generator
Violation Code: 3010010 Failed to maintain copies of Uniform Hazardous Waste Manifest, consolidated manifest, or Bills of Lading for 3 years. HSC 25160.2(b)(3), 25185(a)(4); 22 CCR 66262.40(a), 66262.23(a)(3)
Violation Classification: Minor

Container Tank ID: **Inspection No:** 5718067
Facility ID No: 37-000-210917 **Inspection Type:** Routine
ID: 28078 **Inspection Date:** 08/02/2017 11:35:00 AM
UST ID: **Compliance Date:** 09/11/2017 12:00:00 AM
Permit Status: Permit Suspended **Last Updated:** 02/12/2022 12:46:49 AM
Active Permit: false **NOV:** false
Program Element: Hazardous Materials Release Response Plans
Violation Code: 1010008 HMBP not certified annually as complete and accurate in CERS. HSC 25508(a)(1)(A), 25508.2, 19 CCR 2654(b)
Violation Classification: Minor

Container Tank ID: **Inspection No:** 5718067
Facility ID No: 37-000-210917 **Inspection Type:** Routine
ID: 28079 **Inspection Date:** 08/02/2017 11:35:00 AM
UST ID: **Compliance Date:** 09/11/2017 12:00:00 AM
Permit Status: Permit Suspended **Last Updated:** 02/12/2022 12:46:49 AM
Active Permit: false **NOV:** false
Program Element: Hazardous Materials Release Response Plans
Violation Code: 1010005 Site map not submitted in CERS or not sufficient. HSC 25505(a)(2); 25508(a)(1)(A); 25508.1(f); 19 CCR 2652(a)(3)
Violation Classification: Minor

Container Tank ID: **Inspection No:** 6230348
Facility ID No: 37-000-210917 **Inspection Type:** Routine
ID: 50695 **Inspection Date:** 12/10/2019 12:00:00 AM
UST ID: **Compliance Date:** 12/10/2019 12:00:00 AM
Permit Status: Permit Suspended **Last Updated:** 02/12/2022 12:46:49 AM
Active Permit: false **NOV:** false
Program Element: Hazardous Materials Release Response Plans
Violation Code: 1010008 HMBP not certified annually as complete and accurate in CERS. HSC 25508(a)(1)(A), 25508.2, 19 CCR 2654(b)
Violation Classification: Class II

Container Tank ID: **Inspection No:** 6230348
Facility ID No: 37-000-210917 **Inspection Type:** Routine
ID: 50693 **Inspection Date:** 12/10/2019 12:00:00 AM
UST ID: **Compliance Date:** 12/18/2019 12:00:00 AM
Permit Status: Permit Suspended **Last Updated:** 02/12/2022 12:46:49 AM
Active Permit: false **NOV:** false
Program Element: Hazardous Waste Generator
Violation Code: 3030019 Failed to inspect hazardous waste storage area at least weekly. 22 CCR 66262.34(d)(2); 40 CFR 262.34 (d)(2), 265.174
Violation Classification: Minor

Container Tank ID: **Inspection No:** 6230348
Facility ID No: 37-000-210917 **Inspection Type:** Routine
ID: 50694 **Inspection Date:** 12/10/2019 12:00:00 AM
UST ID: **Compliance Date:** 12/18/2019 12:00:00 AM
Permit Status: Permit Suspended **Last Updated:** 02/12/2022 12:46:49 AM
Active Permit: false **NOV:** false
Program Element: Hazardous Waste Generator
Violation Code: 3030010 Accumulated waste too long (>180 or 270 days) or (>90 days). HSC 25201(a), 25123.3(h)(1); 22 CCR 66262.34(d); 40 CFR 262.34(e) and/or (f)
Violation Classification: Class II

HMD Permits Map Data

GIS Facility ID: 37-000-210917 **Parcel No:** 105-410-62-00
GIS CERS ID: 10369852 **Status:**
GIS Record Type: LUEG-DEH/HMD/UPFP/Facility **Census Tract:** 189.04
Per Type: **Parcel Zip:** 92028

Map Key	Number of Records	Direction	Distance (mi/ft)	Elev/Diff (ft)	Site	DB

Per Sub Type:		**Community:**	Fallbrook
Per Cat:		**Jurisdiction:**	UNINCORPORATED
Record Status:	Permit Renewed	**Basin No:**	902.13
LRG QTY MW Gener:	No	**BOS Dist:**	5
EPA ID No:	CAL000354142	**Tbpg Grid:**	
RMP CAL ARP:	Not Applicable	**Insp Dist:**	HN004
Tank Owner:		**Feature ID:**	1054106200
SIC Code:	3451	**Kiva Per Typ:**	HK07 210917
NAICS Code:	332721	**Agency Name:**	COSD
Exp Date:		**Loc Name:**	
Own/Operate USTs :		**Score:**	
UST Facility:		**Side:**	
Total No USTs:		**User Fld:**	
No of Tanks:		**Addr Type:**	
Own Oper APS:	N	**Match Addr:**	
Tot AGP Cap:	0	**Match Type:**	
Capacity LR:		**Farm Nursery:**	
Hazmat EHS:	N	**Record Alias:**	Unified Program Facility Permit
Hazmat Rad:	No	**Hirt Flag:**	No
Haz Waste G:	Y	**Indian or Territry:**	
Haz Wst Coll Site:	N	**County ID:**	
Haz Waste Rad:	N	**Zip:**	
Haz Waste EHS:	N	**X Coord:**	6259761.307
Recycle100:	N	**Y Coord:**	2085284.121
RCRA LRG Qty:	N	**X Map Coord:**	
Accept Offs:		**Y Map Coord:**	
Univ Waste Gen Typ:		**Point X:**	6259761.30700001
Universl Waste Han:		**Point Y:**	2085284.12100002
Toxic Gas:	No	**Lat GS84:**	33.3853867
Email Perm:		**Lon GS84:**	-117.2390545
Phone Perm:	760-723-7605		

Full Name:	ANNE ODERMATT & OSCAR LOMELI
Site Address:	488 INDUSTRIAL WAY
Address:	488 INDUSTRIAL WAY
Business Type:	Machine Shops/Metal Working Activities
HW Tler:	Not Applicable
Disclose Qty Haz Mat:	Y
Onsite Haz Waste Tre:	N
Bill Code:	Not Applicable
Bill Code 2:	Not Applicable
Bill Code 3:	Not Applicable
ER Con Name:	ANNE ODERMATT
ER Contact:	760-731-0393
ER Con Title:	CO-OWNER/VP
ER Con Work Ph:	760-723-7605
ARC APN:	
ARC Address:	
ARC City:	
ARC Zipcode:	
ARC State:	
Water Purv:	CWA FALLBROOK PUBLIC UTILITY
Fire Agency:	NORTH COUNTY FIRE PROT DIST
Geo SRC:	Mapped to record APN/Parcel XY center
Frhmbp Report Filename:	HMBP210917.pdf
Frhmbp Sitemap Filename:	MAP_210917.pdf

Map Key	Number of Records	Direction	Distance (mi/ft)	Elev/Diff (ft)	Site	DB
18	3 of5	W	0.12 / 613.24	765.03 / -11	CALVARY CHAPEL 488 N INDUSTRIAL WAY FALLBROOK CA	HAZ SANDIEGO

Record ID:	
Facility Name:	
Facility Address:	
Facility City:	
Facility Zip Code:	
Facility Latitude:	
Facility Longitude:	
GIS Record ID:	

GIS Facility Name:
GIS Facility Address:
GIS Facility City:
GIS Facility Zip Code:
GIS Fac Latitude:
GIS Fac Longitude:
Tank Owner Name:

HMD Permits Map Data

GIS Facility ID:		**Parcel No:**	105-410-62-00
GIS CERS ID:		**Status:**	
GIS Record Type:	LUEG-DEH/HMD/UPFP/Facility	**Census Tract:**	
Per Type:		**Parcel Zip:**	92028
Per Sub Type:		**Community:**	
Per Cat:		**Jurisdiction:**	
Record Status:	Completed	**Basin No:**	
LRG QTY MW Gener:		**BOS Dist:**	
EPA ID No:		**Tbpg Grid:**	
RMP CAL ARP:		**Insp Dist:**	
Tank Owner:		**Feature ID:**	1054106200
SIC Code:		**Kiva Per Typ:**	HK07 213791
NAICS Code:		**Agency Name:**	COSD
Exp Date:		**Loc Name:**	
Own/Operate USTs :		**Score:**	
UST Facility:		**Side:**	
Total No USTs:		**User Fld:**	
No of Tanks:		**Addr Type:**	
Own Oper APS:		**Match Addr:**	
Tot AGP Cap:	0	**Match Type:**	
Capacity LR:		**Farm Nursery:**	
Hazmat EHS:		**Record Alias:**	Unified Program Facility Permit
Hazmat Rad:		**Hirt Flag:**	
Haz Waste G:		**Indian or Territry:**	
Haz Wst Coll Site:		**County ID:**	
Haz Waste Rad:		**Zip:**	
Haz Waste EHS:		**X Coord:**	6259761.307
Recycle100:		**Y Coord:**	2085284.121
RCRA LRG Qty:		**X Map Coord:**	
Accept Offs:		**Y Map Coord:**	
Univ Waste Gen Typ:		**Point X:**	6259761.30713
Universl Waste Han:		**Point Y:**	2085284.12108
Toxic Gas:		**Lat GS84:**	33.3853867
Email Perm:		**Lon GS84:**	-117.2390545
Phone Perm:			
Full Name:			
Site Address:			
Address:	488 N INDUSTRIAL WAY		
Business Type:			
HW Tler:			
Disclose Qty Haz Mat:			
Onsite Haz Waste Tre:			
Bill Code:			
Bill Code 2:			
Bill Code 3:			
ER Con Name:			
ER Contact:			
ER Con Title:			
ER Con Work Ph:			
ARC APN:			
ARC Address:			
ARC City:			
ARC Zipcode:			
ARC State:			
Water Purv:			
Fire Agency:			
Geo SRC:	Mapped to record APN/parcel center XY		
Frhmbp Report Filename:			

Map Key	Number of Records	Direction	Distance (mi/ft)	Elev/Diff (ft)	Site	DB
Frhmbp Sitemap Filename:						
18	4 of5	W	0.12 / 613.24	765.03 / -11	BOB'S AUTOMOTIVE SERVICE 488 N INDUSTRIAL WAY FALLBROOK CA	HAZ SANDIEGO

Record ID:
Facility Name:
Facility Address:
Facility City:
Facility Zip Code:
Facility Latitude:
Facility Longitude:
GIS Record ID:
GIS Facility Name:
GIS Facility Address:
GIS Facility City:
GIS Facility Zip Code:
GIS Fac Latitude:
GIS Fac Longitude:
Tank Owner Name:

HMD Permits Map Data

GIS Facility ID:		Parcel No:	105-410-62-00
GIS CERS ID:		Status:	
GIS Record Type:	LUEG-DEH/HMD/UPFP/Facility	Census Tract:	
Per Type:		Parcel Zip:	92028
Per Sub Type:		Community:	
Per Cat:		Jurisdiction:	
Record Status:	Completed	Basin No:	
LRG QTY MW Gener:		BOS Dist:	
EPA ID No:		Tbpg Grid:	
RMP CAL ARP:		Insp Dist:	
Tank Owner:		Feature ID:	1054106200
SIC Code:		Kiva Per Typ:	HK07 113225
NAICS Code:		Agency Name:	COSD
Exp Date:		Loc Name:	
Own/Operate USTs :		Score:	
UST Facility:		Side:	
Total No USTs:		User Fld:	
No of Tanks:		Addr Type:	
Own Oper APS:	N	Match Addr:	
Tot AGP Cap:	0	Match Type:	
Capacity LR:		Farm Nursery:	
Hazmat EHS:		Record Alias:	Unified Program Facility Permit
Hazmat Rad:		Hirt Flag:	
Haz Waste G:	Yes	Indian or Territry:	
Haz Wst Coll Site:		County ID:	
Haz Waste Rad:		Zip:	
Haz Waste EHS:		X Coord:	6259761.307
Recycle100:		Y Coord:	2085284.121
RCRA LRG Qty:		X Map Coord:	
Accept Offs:		Y Map Coord:	
Univ Waste Gen Typ:		Point X:	6259761.30713
Universl Waste Han:		Point Y:	2085284.12108
Toxic Gas:		Lat GS84:	33.3853867
Email Perm:		Lon GS84:	-117.2390545
Phone Perm:			
Full Name:			
Site Address:			
Address:	488 N INDUSTRIAL WAY		
Business Type:	Auto Repair, General - Waste USTs Only		
HW Tler:			
Disclose Qty Haz Mat:			
Onsite Haz Waste Tre:			
Bill Code:			

Map Key	Number of Records	Direction	Distance (mi/ft)	Elev/Diff (ft)	Site	DB

Bill Code 2:
Bill Code 3:
ER Con Name:
ER Contact:
ER Con Title:
ER Con Work Ph:
ARC APN:
ARC Address:
ARC City:
ARC Zipcode:
ARC State:
Water Purv:
Fire Agency:
Geo SRC: Mapped to record APN/parcel center XY
Frhmbp Report Filename:
Frhmbp Sitemap Filename:

18	5 of5	W	0.12 / 613.24	765.03 / -11	ANTRIN MINIATURE SPECIALTIES INC 488 INDUSTRIAL WAY STE B4 FALLBROOK CA 92028-2250	RCRA NON GEN

EPA Handler ID: CAL000354142
Gen Status Universe: No Report
Contact Name: ANNE ODERMATT/OSCAR LOMELI
Contact Address: 488 INDUSTRIAL WAY STE B4 , , FALLBROOK , CA, 92028 ,
Contact Phone No and Ext: 760-723-7605
Contact Email: ANNE@ANTRINONLINE.COM
Contact Country:
County Name: SAN DIEGO
EPA Region: 09
Land Type:
Receive Date: 20100629
Location Latitude: 33.384788
Location Longitude: -117.238087

Violation/Evaluation Summary

Note: NO RECORDS: As of Jan 2024, there are no Compliance Monitoring and Enforcement (violation) records associated with this facility (EPA ID).

Handler Summary

Importer Activity: No
Mixed Waste Generator: No
Transporter Activity: No
Transfer Facility: No
Onsite Burner Exemption: No
Furnace Exemption: No
Underground Injection Activity: No
Commercial TSD: No
Used Oil Transporter: No
Used Oil Transfer Facility: No
Used Oil Processor: No
Used Oil Refiner: No
Used Oil Burner: No
Used Oil Market Burner: No
Used Oil Spec Marketer: No

Hazardous Waste Handler Details

Sequence No: 1
Receive Date: 20100629
Handler Name: ANTRIN MINIATURE SPECIALTIES INC
Source Type: Implementer

Federal Waste Generator Code: N
Generator Code Description: Not a Generator, Verified

Owner/Operator Details

Owner/Operator Ind:	Current Owner	**Street No:**	
Type:	Other	**Street 1:**	488 INDUSTRIAL WAY STE B4
Name:	ANTRIN MINIATURE SPECIALTIES INC	**Street 2:**	
Date Became Current:		**City:**	FALLBROOK
Date Ended Current:		**State:**	CA
Phone:	760-723-7605	**Country:**	
Source Type:	Implementer	**Zip Code:**	92028-2250

Owner/Operator Ind:	Current Operator	**Street No:**	
Type:	Other	**Street 1:**	488 INDUSTRIAL WAY STE B4
Name:	ANNE ODERMATT/OSCAR LOMELI	**Street 2:**	
Date Became Current:		**City:**	FALLBROOK
Date Ended Current:		**State:**	CA
Phone:	760-723-7605	**Country:**	
Source Type:	Implementer	**Zip Code:**	92028

19	1 of5	SW	0.12 / 629.75	800.86 / 25	URBAN STONE INC 411 INDUSTRIAL WAY FALLBROOK CA 92028	HAZ SANDIEGO

Record ID: DEH2002-HUPFP-136975
Facility Name: URBAN STONE INC
Facility Address: 411 INDUSTRIAL WAY, FALLBROOK, CA 92028
Facility City: FALLBROOK
Facility Zip Code: 92028
Facility Latitude: 2084763.043
Facility Longitude: 6259996.57800001
GIS Record ID: DEH2002-HUPFP-136975
GIS Facility Name: URBAN STONE INC
GIS Facility Address: 411 INDUSTRIAL WAY
GIS Facility City: FALLBROOK
GIS Facility Zip Code: 92028
GIS Fac Latitude: -117.23821928996487
GIS Fac Longitude: 33.38458173449914
Tank Owner Name:

Hazardous Materials Facility Data

CERS ID:	10369522	**Haz Mat on Site:**	true
Facility ID No:	37-000-136975	**Haz Waste Generatr:**	false
EPA ID No:	CAL000172295	**Own/Oper Under:**	false
Active Permit:	true	**Own/Oper Above:**	false
Permit Status:	Permit Renewed	**Recycle:**	false
Bus Phone:	(760) 451-8940	**RCRA Large Qty Gen:**	false
Bus Fax:	0	**HHW Collection:**	false
Last Updated:	01/10/2023 02:31:38 AM		

Mailing Address: 411 INDUSTRIAL WAY, FALLBROOK, CA 92028
Onsite H Waste Treatment: false
New Georeferenced Column: (33.38458173449914, -117.23821928996487)

Hazardous Waste and Materials

ID:	468178	**Permit Status:**	Permit Renewed
Child Record ID:	DEH2022-HWAST-0285301	**Active Permit:**	true
CAS No:		**Haz Material Type:**	
Last Updated:	01/10/2023 02:31:38 AM	**Trade Secret:**	false

Chemical Name: Oily Water
Common Name Inventory: Oily Water

ID:	22876	**Permit Status:**	Permit Renewed

Child Record ID: DEH2016-HCHEM-0118498 **Active Permit:** true
CAS No: 74-98-6 **Haz Material Type:** Pure
Last Updated: 12/27/2017 02:33:26 AM **Trade Secret:** false
Chemical Name: Propane
Common Name Inventory: Liquefied Petroleum Gas (lpg)

ID: 179742 **Permit Status:** Permit Renewed
Child Record ID: DEH2018-HCHEM-0193708 **Active Permit:** true
CAS No: 74-98-6 **Haz Material Type:** Pure
Last Updated: 12/18/2021 02:34:03 AM **Trade Secret:** false
Chemical Name: Propane
Common Name Inventory: Liquefied Petroleum Gas (lpg)

ID: 468177 **Permit Status:** Permit Renewed
Child Record ID: DEH2022-HCHEM-0318331 **Active Permit:** true
CAS No: 74-98-6 **Haz Material Type:** Pure
Last Updated: 01/10/2023 02:31:38 AM **Trade Secret:** false
Chemical Name: Propane
Common Name Inventory: Liquefied Petroleum Gas (lpg)

Hazardous Materials Inspection Violations

Container Tank ID: **Inspection No:** 4093401
Facility ID No: 37-000-136975 **Inspection Type:** Routine
ID: 12516 **Inspection Date:** 09/28/2015 04:20:00 PM
UST ID: **Compliance Date:** 03/08/2016 12:00:00 AM
Permit Status: Permit Renewed **Last Updated:** 01/10/2023 12:00:00 AM
Active Permit: true **NOV:** false
Program Element: Hazardous Materials Release Response Plans
Violation Code: 1020002 Initial and/or annual employee training not conducted for hazardous materials management and/or employee training records not available or not maintained for 3 years. HSC 25505(a)(4)
Violation Classification: CLASS II

Container Tank ID: **Inspection No:** 4093401
Facility ID No: 37-000-136975 **Inspection Type:** Routine
ID: 12515 **Inspection Date:** 09/28/2015 04:20:00 PM
UST ID: **Compliance Date:** 03/08/2016 12:00:00 AM
Permit Status: Permit Renewed **Last Updated:** 01/10/2023 12:00:00 AM
Active Permit: true **NOV:** false
Program Element: Hazardous Materials Release Response Plans
Violation Code: 1010002 HMBP not submitted to the CUPA in CERS. HSC 25508(a)(1)(A); HSC 25404(e)(4); 27 CCR 15188(a), (d)
Violation Classification: Minor

Container Tank ID: **Inspection No:** 5599054
Facility ID No: 37-000-136975 **Inspection Type:** Routine
ID: 12517 **Inspection Date:** 11/01/2016 06:17:00 PM
UST ID: **Compliance Date:** 02/01/2017 12:00:00 AM
Permit Status: Permit Renewed **Last Updated:** 01/10/2023 12:00:00 AM
Active Permit: true **NOV:** false
Program Element: Hazardous Materials Release Response Plans
Violation Code: HMD1001 Unified Program Facility permit not obtained for hazardous materials. SDCC 68.905
Violation Classification: Class II

Container Tank ID: **Inspection No:** 6032979
Facility ID No: 37-000-136975 **Inspection Type:** Routine
ID: 12518 **Inspection Date:** 08/22/2018 04:51:00 PM
UST ID: **Compliance Date:** 01/02/2019 12:00:00 AM
Permit Status: Permit Renewed **Last Updated:** 01/10/2023 12:00:00 AM
Active Permit: true **NOV:** false
Program Element: Hazardous Materials Release Response Plans
Violation Code: 1020002 Initial &/or annual employee training not conducted in safety procedures for a hazardous material release or threatened release &/or employee training records not available or not maintained for 3 years. HSC 25505(a)(4); 19 CCR 2659(b)
Violation Classification: Minor

Container Tank ID: **Inspection No:** 6503969
Facility ID No: 37-000-136975 **Inspection Type:** Routine

ID:	56395	***Inspection Date:***	08/17/2021 12:00:00 AM
UST ID:		***Compliance Date:***	08/17/2021 12:00:00 AM
Permit Status:	Permit Renewed	***Last Updated:***	01/10/2023 12:00:00 AM
Active Permit:	true	***NOV:***	false
Program Element:	Hazardous Materials Release Response Plans		
Violation Code:	1010006 Failed to update HMBP in CERS within 30 days of a substantial change to any portion of the HMBP, including inventory changes or facility information. HSC 25508.1(a-f); 19 CCR 2654(d); SDCC 68.904(c)(6)		
Violation Classification:	Class II		

Container Tank ID:		***Inspection No:***	6503969
Facility ID No:	37-000-136975	***Inspection Type:***	Routine
ID:	56393	***Inspection Date:***	08/17/2021 12:00:00 AM
UST ID:		***Compliance Date:***	08/17/2021 12:00:00 AM
Permit Status:	Permit Renewed	***Last Updated:***	01/10/2023 12:00:00 AM
Active Permit:	true	***NOV:***	false
Program Element:	Hazardous Waste Generator		
Violation Code:	HMD0152 Failed to report &/or update the required inventory information for hazardous waste(s) generated at the facility in CERS. SDCC 68.904(a)(2)		
Violation Classification:	Class II		

Container Tank ID:		***Inspection No:***	6503969
Facility ID No:	37-000-136975	***Inspection Type:***	Routine
ID:	56394	***Inspection Date:***	08/17/2021 12:00:00 AM
UST ID:		***Compliance Date:***	08/17/2021 12:00:00 AM
Permit Status:	Permit Renewed	***Last Updated:***	01/10/2023 12:00:00 AM
Active Permit:	true	***NOV:***	false
Program Element:	Hazardous Materials Release Response Plans		
Violation Code:	1010008 HMBP not certified as complete and accurate in CERS by the required due date. HSC 25508.2, 19 CCR 2654(b)		
Violation Classification:	Class II		

Container Tank ID:		***Inspection No:***	6503969
Facility ID No:	37-000-136975	***Inspection Type:***	Routine
ID:	56392	***Inspection Date:***	08/17/2021 12:00:00 AM
UST ID:		***Compliance Date:***	08/26/2021 12:00:00 AM
Permit Status:	Permit Renewed	***Last Updated:***	01/10/2023 12:00:00 AM
Active Permit:	true	***NOV:***	false
Program Element:	Hazardous Waste Generator		
Violation Code:	3030007 Failed to properly label/date hazardous waste container &/or tank. 22 CCR 66262.34(f)		
Violation Classification:	Minor		

Container Tank ID:		***Inspection No:***	6503969
Facility ID No:	37-000-136975	***Inspection Type:***	Routine
ID:	56391	***Inspection Date:***	08/17/2021 12:00:00 AM
UST ID:		***Compliance Date:***	08/30/2021 12:00:00 AM
Permit Status:	Permit Renewed	***Last Updated:***	01/10/2023 12:00:00 AM
Active Permit:	true	***NOV:***	false
Program Element:	Hazardous Waste Generator		
Violation Code:	3010002 Failed to obtain &/or maintain an active EPA ID Number. 22 CCR 66262.12(a)		
Violation Classification:	Minor		

HMD Permits Map Data

GIS Facility ID:	37-000-136975	***Parcel No:***	105-410-33-00
GIS CERS ID:	10369522	***Status:***	
GIS Record Type:	LUEG-DEH/HMD/UPFP/Facility	***Census Tract:***	189.04
Per Type:		***Parcel Zip:***	92028
Per Sub Type:		***Community:***	Fallbrook
Per Cat:		***Jurisdiction:***	UNINCORPORATED
Record Status:	Permit Renewed	***Basin No:***	902.13
LRG QTY MW Gener:	No	***BOS Dist:***	5
EPA ID No:	CAL000172295	***Tbpg Grid:***	
RMP CAL ARP:	Not Applicable	***Insp Dist:***	HN004
Tank Owner:		***Feature ID:***	1054103300
SIC Code:		***Kiva Per Typ:***	HK07 136975
NAICS Code:		***Agency Name:***	COSD
Exp Date:		***Loc Name:***	
Own/Operate USTs :		***Score:***	

Map Key	Number of Records	Direction	Distance (mi/ft)	Elev/Diff (ft)	Site	DB

UST Facility:		**Side:**	
Total No USTs:		**User Fld:**	
No of Tanks:		**Addr Type:**	
Own Oper APS:	N	**Match Addr:**	
Tot AGP Cap:	0	**Match Type:**	
Capacity LR:		**Farm Nursery:**	
Hazmat EHS:	N	**Record Alias:**	Unified Program Facility Permit
Hazmat Rad:	No	**Hirt Flag:**	No
Haz Waste G:	N	**Indian or Territry:**	No
Haz Wst Coll Site:	N	**County ID:**	
Haz Waste Rad:		**Zip:**	
Haz Waste EHS:		**X Coord:**	6259996.578
Recycle100:	N	**Y Coord:**	2084763.043
RCRA LRG Qty:	N	**X Map Coord:**	
Accept Offs:	N	**Y Map Coord:**	
Univ Waste Gen Typ:		**Point X:**	6259996.57800001
Universl Waste Han:	N	**Point Y:**	2084763.043
Toxic Gas:		**Lat GS84:**	33.3839615
Email Perm:		**Lon GS84:**	-117.2382688
Phone Perm:	(760) 451-8940		
Full Name:	Eric Lindskog		
Site Address:	411 INDUSTRIAL WAY		
Address:	411 INDUSTRIAL WAY		
Business Type:	Construct. Mat. Suppliers-Not Fleet Fuel		
HW Tler:	Not Applicable		
Disclose Qty Haz Mat:	Y		
Onsite Haz Waste Tre:	N		
Bill Code:	Not Applicable		
Bill Code 2:	Not Applicable		
Bill Code 3:	Not Applicable		
ER Con Name:	Eric Lindskog		
ER Contact:	(760) 451-8940		
ER Con Title:	President		
ER Con Work Ph:	(760) 451-8940		
ARC APN:			
ARC Address:			
ARC City:			
ARC Zipcode:			
ARC State:			
Water Purv:	CWA FALLBROOK PUBLIC UTILITY		
Fire Agency:	NORTH COUNTY FIRE PROT DIST		
Geo SRC:	Mapped to record APN/Parcel XY center		
Frhmbp Report Filename:	HMBP136975.pdf		
Frhmbp Sitemap Filename:	MAP_136975.pdf		

19	2 of5	SW	0.12 / 629.75	800.86 / 25	URBAN STONE INC 411 INDUSTRIAL WAY FALLBROOK CA 92028	CERS HAZ

Site ID:	412583
Latitude:	33.383961
Longitude:	-117.238266

Regulated Programs

EI ID:	10369522	**EI Description:**	Chemical Storage Facilities

Violations

Violation Date:	08/17/2021	**Violation Source:**	CERS
Violation Program:	HW	**Violation Division:**	San Diego County Department of Env Health
Citation:	HSC 6.5 Multiple - California Health and Safety Code, Chapter 6.5, Section(s) Multiple		
Violation Notes:			

Returned to compliance on 08/17/2021. Inspection Sequence ID:6503969;Violation:HMD0152 Failed to report &/or update the required inventory information for hazardous waste(s) generated at the facility in CERS. SDCC 68.904(a)(2)

Violation Description:

Hazardous Waste Generator Program - Operations/Maintenance - General

Violations

Violation Date: 08/17/2021 ***Violation Source:*** CERS
Violation Program: HMRRP ***Violation Division:*** San Diego County Department of Env Health
Citation: HSC 6.95 25508.2 - California Health and Safety Code, Chapter 6.95, Section(s) 25508.2
Violation Notes:

Returned to compliance on 08/17/2021. Inspection Sequence ID:6503969

Violation Description:

Failure to annually review and electronically certify that the business plan is complete and accurate on or before the annual due date.

Violations

Violation Date: 08/17/2021 ***Violation Source:*** CERS
Violation Program: HW ***Violation Division:*** San Diego County Department of Env Health
Citation: 22 CCR 12 66262.34(f) - California Code of Regulations, Title 22, Chapter 12, Section(s) 66262.34(f)
Violation Notes:

Returned to compliance on 08/26/2021. Inspection Sequence ID:6503969

Violation Description:

Failure to properly label hazardous waste accumulation containers and portable tanks with the following requirements: "Hazardous Waste", name and address of the generator, physical and chemical characteristics of the Hazardous Waste, and starting accumulation date.

Violations

Violation Date: 08/17/2021 ***Violation Source:*** CERS
Violation Program: HMRRP ***Violation Division:*** San Diego County Department of Env Health
Citation: HSC 6.95 25508.1(a)-(f) - California Health and Safety Code, Chapter 6.95, Section(s) 25508.1(a)-(f)
Violation Notes:

Returned to compliance on 08/17/2021. Inspection Sequence ID:6503969

Violation Description:

Failure to electronically update business plan within 30 days of any one of the following events:
A 100 percent or more increase in the quantity of a previously disclosed material.
Any handling of a previously undisclosed hazardous materials at or above reportable quantities.
A change of business address, business ownership, or business name.
A substantial change in the handler's operations that requires modification to any portion of the business plan.

Violations

Violation Date: 08/22/2018 ***Violation Source:*** CERS
Violation Program: HMRRP ***Violation Division:*** San Diego County Department of Env Health
Citation: HSC 6.95 25505(a)(4) - California Health and Safety Code, Chapter 6.95, Section(s) 25505(a)(4)
Violation Notes:

Returned to compliance on 01/02/2019. Inspection Sequence ID:6032979

Violation Description:

Failure to provide initial and annual training to all employees in safety procedures in the event of a release or threatened release of a hazardous material or failure to document and maintain training records for a minimum of three years.

Violations

Violation Date: 09/28/2015 ***Violation Source:*** CERS
Violation Program: HMRRP ***Violation Division:*** San Diego County Department of Env Health
Citation: HSC 6.95 25508(d) - California Health and Safety Code, Chapter 6.95, Section(s) 25508(d)
Violation Notes:

Returned to compliance on 03/08/2016.

Violation Description:

Failure to complete and/or electronically submit a business plan when storing/handling a hazardous material at or above reportable quantities.

Violations

Violation Date: 08/17/2021 ***Violation Source:*** CERS
Violation Program: HW ***Violation Division:*** San Diego County Department of Env Health
Citation: 22 CCR 12 66262.12 - California Code of Regulations, Title 22, Chapter 12, Section(s) 66262.12
Violation Notes:

Returned to compliance on 08/30/2021. Inspection Sequence ID:6503969

Violation Description:

Failure to obtain an Identification Number prior to treating, storing, disposing of, transporting or offering for transportation any hazardous waste.

Violations

Violation Date: 11/01/2016 ***Violation Source:*** CERS
Violation Program: HMRRP ***Violation Division:*** San Diego County Department of Env Health
Citation: HSC 6.95 Multiple - California Health and Safety Code, Chapter 6.95, Section(s) Multiple
Violation Notes:

Returned to compliance on 02/01/2017. Inspection Sequence ID:5599054;Violation:HMD1001 Unified Program Facility permit not obtained for hazardous materials. SDCC 68.905

Violation Description:

Business Plan Program - Administration/Documentation - General

Violations

Violation Date: 09/28/2015 ***Violation Source:*** CERS
Violation Program: HMRRP ***Violation Division:*** San Diego County Department of Env Health
Citation: HSC 6.95 25505(a)(4) - California Health and Safety Code, Chapter 6.95, Section(s) 25505(a)(4)
Violation Notes:

Returned to compliance on 03/08/2016.

Violation Description:

Failure to provide initial and annual training to all employees in safety procedures in the event of a release or threatened release of a hazardous material or failure to document and maintain training records for a minimum of three years.

Evaluations

Eval Date: 08/22/2018
Violations Found: Yes
Eval General Type: Compliance Evaluation Inspection
Eval Type: Routine done by local agency

Eval Division: San Diego County Department of Env Health
Eval Program: HMRRP
Eval Source: CERS
Eval Notes:

Inspector: Kieu Bridget Inspection ID:6032979; Note: data in [EVAL Notes] field for some records is truncated from the source.

Eval Date: 11/01/2016
Violations Found: Yes
Eval General Type: Compliance Evaluation Inspection
Eval Type: Routine done by local agency
Eval Division: San Diego County Department of Env Health
Eval Program: HMRRP
Eval Source: CERS
Eval Notes:

Inspector: Calcagno Leonardo Inspection ID:5599054; Note: data in [EVAL Notes] field for some records is truncated from the source.

Eval Date: 08/17/2021
Violations Found: Yes
Eval General Type: Compliance Evaluation Inspection
Eval Type: Routine done by local agency
Eval Division: San Diego County Department of Env Health
Eval Program: HMRRP
Eval Source: CERS
Eval Notes:

Inspector: Valdez Kevin Inspection ID:6503969; Note: data in [EVAL Notes] field for some records is truncated from the source.

Eval Date: 09/28/2015
Violations Found: No
Eval General Type: Compliance Evaluation Inspection
Eval Type: Routine done by local agency
Eval Division: San Diego County Department of Env Health
Eval Program: HW
Eval Source: CERS
Eval Notes:

Inspector: Walsh Todd Inspection ID:4093401; Note: data in [EVAL Notes] field for some records is truncated from the source.

Eval Date: 08/17/2021
Violations Found: Yes
Eval General Type: Compliance Evaluation Inspection
Eval Type: Routine done by local agency
Eval Division: San Diego County Department of Env Health
Eval Program: HW
Eval Source: CERS
Eval Notes:

Inspector: Valdez Kevin Inspection ID:6503969; Note: data in [EVAL Notes] field for some records is truncated from the source.

Eval Date: 09/28/2015
Violations Found: Yes
Eval General Type: Compliance Evaluation Inspection
Eval Type: Routine done by local agency
Eval Division: San Diego County Department of Env Health
Eval Program: HMRRP
Eval Source: CERS
Eval Notes:

Inspector: Walsh Todd Inspection ID:4093401; Note: data in [EVAL Notes] field for some records is truncated from the source.

Affiliations

Affil Type Desc: Identification Signer
Entity Name: Kelsey Maston
Entity Title: Office Manager
Address:
City:
State:
Country:
Zip Code:
Phone:

Affil Type Desc: Environmental Contact
Entity Name: Kelsey Maston
Entity Title:
Address: 411 INDUSTRIAL WAY
City: FALLBROOK
State: CA
Country:
Zip Code: 92028
Phone:

Affil Type Desc: CUPA District
Entity Name: San Diego County Env Health Qlty
Entity Title:
Address: PO Box 129261
City: San Diego
State: CA
Country:
Zip Code: 92112-9261
Phone: (858) 505-6880

Affil Type Desc: Parent Corporation
Entity Name: Urban Stone, Inc
Entity Title:
Address:
City:
State:
Country:
Zip Code:
Phone:

Affil Type Desc: Operator
Entity Name: Eric Lindskog
Entity Title:
Address:
City:
State:
Country:
Zip Code:
Phone: (760) 451-8940

Affil Type Desc: Document Preparer
Entity Name: Kelsey Maston
Entity Title:
Address:
City:
State:
Country:
Zip Code:
Phone:

Affil Type Desc: Facility Mailing Address
Entity Name: Mailing Address
Entity Title:
Address: 411 INDUSTRIAL WAY
City: FALLBROOK
State: CA
Country:
Zip Code: 92028

Phone:

Affil Type Desc: Legal Owner
Entity Name: Eric Lindskog
Entity Title:
Address: 411 INDUSTRIAL WAY
City: FALLBROOK
State: CA
Country: United States
Zip Code: 92028
Phone: (760) 451-8940

Coordinates

Env Int Type Code: HMBP
Program ID: 10369522
Latitude: 33.383960
Longitude: -117.238270
Coord Name:
Ref Point Type Desc: Center of a facility or station.

19	3 of5	SW	0.12 / 629.75	800.86 / 25	URBAN STONE INC 411 INDUSTRIAL WAY FALLBROOK CA 92028	RCRA NON GEN

EPA Handler ID: CAL000441793
Gen Status Universe: No Report
Contact Name: CHLOE CURNUTT
Contact Address: 411 INDUSTRIAL WAY , , FALLBROOK , CA, 92028 ,
Contact Phone No and Ext: 760-451-8940
Contact Email: ADMIN@URBANSTONE.COMPANY.COM
Contact Country:
County Name: SAN DIEGO
EPA Region: 09
Land Type:
Receive Date: 20181213
Location Latitude: 33.384512
Location Longitude: -117.238391

Violation/Evaluation Summary

Note: NO RECORDS: As of Jan 2024, there are no Compliance Monitoring and Enforcement (violation) records associated with this facility (EPA ID).

Handler Summary

Importer Activity: No
Mixed Waste Generator: No
Transporter Activity: No
Transfer Facility: No
Onsite Burner Exemption: No
Furnace Exemption: No
Underground Injection Activity: No
Commercial TSD: No
Used Oil Transporter: No
Used Oil Transfer Facility: No
Used Oil Processor: No
Used Oil Refiner: No
Used Oil Burner: No
Used Oil Market Burner: No
Used Oil Spec Marketer: No

Hazardous Waste Handler Details

Sequence No: 1
Receive Date: 20181213

Handler Name:	URBAN STONE INC
Source Type:	Implementer
Federal Waste Generator Code:	N
Generator Code Description:	Not a Generator, Verified

Owner/Operator Details

Owner/Operator Ind:	Current Owner	**Street No:**	
Type:	Other	**Street 1:**	411 INDUSTRIAL WAY
Name:	ERIC LINDSKOG	**Street 2:**	
Date Became Current:		**City:**	FALLBROOK
Date Ended Current:		**State:**	CA
Phone:	951-445-3105	**Country:**	
Source Type:	Implementer	**Zip Code:**	92028

Owner/Operator Ind:	Current Operator	**Street No:**	
Type:	Other	**Street 1:**	411 INDUSTRIAL WAY
Name:	CHLOE CURNUTT	**Street 2:**	
Date Became Current:		**City:**	FALLBROOK
Date Ended Current:		**State:**	CA
Phone:	760-451-8940	**Country:**	
Source Type:	Implementer	**Zip Code:**	92028

19	4 of5	SW	0.12 / 629.75	800.86 / 25	URBAN STONE INC 411 INDUSTRIAL WAY FALLBROOK CA 92028	RCRA NON GEN

EPA Handler ID:	CAC003100071
Gen Status Universe:	No Report
Contact Name:	ERICA LINDSKOG
Contact Address:	411 INDUSTRIAL WAY , , FALLBROOK , CA, 92028 ,
Contact Phone No and Ext:	760-451-8940
Contact Email:	ROBERT@HAYWARDENVIRONMENTAL.COM
Contact Country:	
County Name:	SAN DIEGO
EPA Region:	09
Land Type:	
Receive Date:	20210108
Location Latitude:	
Location Longitude:	

Violation/Evaluation Summary

Note: NO RECORDS: As of Jan 2024, there are no Compliance Monitoring and Enforcement (violation) records associated with this facility (EPA ID).

Handler Summary

Importer Activity:	No
Mixed Waste Generator:	No
Transporter Activity:	No
Transfer Facility:	No
Onsite Burner Exemption:	No
Furnace Exemption:	No
Underground Injection Activity:	No
Commercial TSD:	No
Used Oil Transporter:	No
Used Oil Transfer Facility:	No
Used Oil Processor:	No
Used Oil Refiner:	No
Used Oil Burner:	No
Used Oil Market Burner:	No
Used Oil Spec Marketer:	No

Map Key	Number of Records	Direction	Distance (mi/ft)	Elev/Diff (ft)	Site	DB

Hazardous Waste Handler Details

Sequence No:	1
Receive Date:	20210108
Handler Name:	URBAN STONE INC
Source Type:	Implementer
Federal Waste Generator Code:	N
Generator Code Description:	Not a Generator, Verified

Owner/Operator Details

Owner/Operator Ind:	Current Owner	***Street No:***	
Type:	Other	***Street 1:***	411 INDUSTRIAL WAY
Name:	ERICA LINDSKOG	***Street 2:***	
Date Became Current:		***City:***	FALLBROOK
Date Ended Current:		***State:***	CA
Phone:	760-451-8940	***Country:***	
Source Type:	Implementer	***Zip Code:***	92028

Owner/Operator Ind:	Current Operator	***Street No:***	
Type:	Other	***Street 1:***	411 INDUSTRIAL WAY
Name:	ERICA LINDSKOG	***Street 2:***	
Date Became Current:		***City:***	FALLBROOK
Date Ended Current:		***State:***	CA
Phone:	760-451-8940	***Country:***	
Source Type:	Implementer	***Zip Code:***	92028

19	***5 of5***	***SW***	***0.12 / 629.75***	***800.86 / 25***	***URBAN STONE 411 INDUSTRIAL WAY FALLBROOK CA 92028***	***RCRA NON GEN***

EPA Handler ID:	CAC003136689
Gen Status Universe:	No Report
Contact Name:	KELSEY MASTON
Contact Address:	411 INDUSTRIAL WAY , , FALLBROOK , CA, 92028 ,
Contact Phone No and Ext:	760-451-8940
Contact Email:	ROBERT@HAYWARDENVIRONMENTAL.COM
Contact Country:	
County Name:	SAN DIEGO
EPA Region:	09
Land Type:	
Receive Date:	20210830
Location Latitude:	
Location Longitude:	

Violation/Evaluation Summary

Note: NO RECORDS: As of Jan 2024, there are no Compliance Monitoring and Enforcement (violation) records associated with this facility (EPA ID).

Handler Summary

Importer Activity:	No
Mixed Waste Generator:	No
Transporter Activity:	No
Transfer Facility:	No
Onsite Burner Exemption:	No
Furnace Exemption:	No
Underground Injection Activity:	No
Commercial TSD:	No
Used Oil Transporter:	No
Used Oil Transfer Facility:	No
Used Oil Processor:	No
Used Oil Refiner:	No

Used Oil Burner: No
Used Oil Market Burner: No
Used Oil Spec Marketer: No

Hazardous Waste Handler Details

Sequence No: 1
Receive Date: 20210830
Handler Name: URBAN STONE
Source Type: Implementer
Federal Waste Generator Code: N
Generator Code Description: Not a Generator, Verified

Owner/Operator Details

Owner/Operator Ind:	Current Owner	**Street No:**	
Type:	Other	**Street 1:**	411 INDUSTRIAL WAY
Name:	URBAN STONE	**Street 2:**	
Date Became Current:		**City:**	FALLBROOK
Date Ended Current:		**State:**	CA
Phone:	760-451-8940	**Country:**	
Source Type:	Implementer	**Zip Code:**	92028

Owner/Operator Ind:	Current Operator	**Street No:**	
Type:	Other	**Street 1:**	411 INDUSTRIAL WAY
Name:	KELSEY MASTON	**Street 2:**	
Date Became Current:		**City:**	FALLBROOK
Date Ended Current:		**State:**	CA
Phone:	760-451-8940	**Country:**	
Source Type:	Implementer	**Zip Code:**	92028

20	1 of1	S	0.12 / 646.96	785.47 / 9	HOLLY TREXLER 1111 BELAIR DR FALLBROOK CA 92028	RCRA NON GEN

EPA Handler ID: CAC003168570
Gen Status Universe: No Report
Contact Name: HOLLY TREXLER
Contact Address: 1111 BELAIR DR , , FALLBROOK , CA, 92028 ,
Contact Phone No and Ext: 760-533-4714
Contact Email: HMTREXLER@GMAIL.COM
Contact Country:
County Name: SAN DIEGO
EPA Region: 09
Land Type:
Receive Date: 20220329
Location Latitude:
Location Longitude:

Violation/Evaluation Summary

Note: NO RECORDS: As of Jan 2024, there are no Compliance Monitoring and Enforcement (violation) records associated with this facility (EPA ID).

Handler Summary

Importer Activity: No
Mixed Waste Generator: No
Transporter Activity: No
Transfer Facility: No
Onsite Burner Exemption: No
Furnace Exemption: No
Underground Injection Activity: No

Commercial TSD:	No
Used Oil Transporter:	No
Used Oil Transfer Facility:	No
Used Oil Processor:	No
Used Oil Refiner:	No
Used Oil Burner:	No
Used Oil Market Burner:	No
Used Oil Spec Marketer:	No

Hazardous Waste Handler Details

Sequence No:	1
Receive Date:	20220329
Handler Name:	HOLLY TREXLER
Source Type:	Implementer
Federal Waste Generator Code:	N
Generator Code Description:	Not a Generator, Verified

Owner/Operator Details

Owner/Operator Ind:	Current Owner	**Street No:**	
Type:	Other	**Street 1:**	1111 BELAIR DR
Name:	HOLLY TREXLER	**Street 2:**	
Date Became Current:		**City:**	FALLBROOK
Date Ended Current:		**State:**	CA
Phone:	760-533-4714	**Country:**	
Source Type:	Implementer	**Zip Code:**	92028
Owner/Operator Ind:	Current Operator	**Street No:**	
Type:	Other	**Street 1:**	1111 BELAIR DR
Name:	HOLLY TREXLER	**Street 2:**	
Date Became Current:		**City:**	FALLBROOK
Date Ended Current:		**State:**	CA
Phone:	760-533-4714	**Country:**	
Source Type:	Implementer	**Zip Code:**	92028

21	1 of1	NW	0.13 / 694.49	772.46 / -4	KRISTINA FRINTROP 1211 EAST MISSION ROAD FALLBROOK CA 92028	RCRA NON GEN

EPA Handler ID:	CAC003217728
Gen Status Universe:	No Report
Contact Name:	KRISTINA FRINTROP
Contact Address:	1211 EAST MISSION ROAD , , FALLBROOK , CA, 92028 ,
Contact Phone No and Ext:	619-929-5986
Contact Email:	KDIZON@HSABATEMENT.COM
Contact Country:	
County Name:	SAN DIEGO
EPA Region:	09
Land Type:	
Receive Date:	20230214
Location Latitude:	
Location Longitude:	

Violation/Evaluation Summary

Note: NO RECORDS: As of Jan 2024, there are no Compliance Monitoring and Enforcement (violation) records associated with this facility (EPA ID).

Handler Summary

Importer Activity:	No
Mixed Waste Generator:	No

Map Key	Number of Records	Direction	Distance (mi/ft)	Elev/Diff (ft)	Site	DB

Transporter Activity:	No
Transfer Facility:	No
Onsite Burner Exemption:	No
Furnace Exemption:	No
Underground Injection Activity:	No
Commercial TSD:	No
Used Oil Transporter:	No
Used Oil Transfer Facility:	No
Used Oil Processor:	No
Used Oil Refiner:	No
Used Oil Burner:	No
Used Oil Market Burner:	No
Used Oil Spec Marketer:	No

Hazardous Waste Handler Details

Sequence No:	1
Receive Date:	20230214
Handler Name:	KRISTINA FRINTROP
Source Type:	Implementer
Federal Waste Generator Code:	N
Generator Code Description:	Not a Generator, Verified

Owner/Operator Details

Owner/Operator Ind:	Current Operator	***Street No:***	
Type:	Other	***Street 1:***	1211 EAST MISSION ROAD
Name:	KRISTINA FRINTROP	***Street 2:***	
Date Became Current:		***City:***	FALLBROOK
Date Ended Current:		***State:***	CA
Phone:	619-929-5986	***Country:***	
Source Type:	Implementer	***Zip Code:***	92028

Owner/Operator Ind:	Current Owner	***Street No:***	
Type:	Other	***Street 1:***	1211 EAST MISSION ROAD
Name:	KRISTINA FRINTROP	***Street 2:***	
Date Became Current:		***City:***	FALLBROOK
Date Ended Current:		***State:***	CA
Phone:	619-929-5986	***Country:***	
Source Type:	Implementer	***Zip Code:***	92028

22	*1 of4*	*WNW*	*0.15 / 774.40*	*762.76 / -13*	***RUSS'S COLLISION & AUTO REPAIR CNTR 1183 E MISSION RD FALLBROOK CA***	***HAZ SANDIEGO***

Record ID:	
Facility Name:	
Facility Address:	
Facility City:	
Facility Zip Code:	
Facility Latitude:	
Facility Longitude:	
GIS Record ID:	
GIS Facility Name:	
GIS Facility Address:	
GIS Facility City:	
GIS Facility Zip Code:	
GIS Fac Latitude:	
GIS Fac Longitude:	
Tank Owner Name:	

HMD Permits Map Data

GIS Facility ID:		***Parcel No:***	105-540-70-00

Map Key	Number of Records	Direction	Distance (mi/ft)	Elev/Diff (ft)	Site	DB

GIS CERS ID:		**Status:**	
GIS Record Type:	LUEG-DEH/HMD/UPFP/Facility	**Census Tract:**	
Per Type:		**Parcel Zip:**	92028
Per Sub Type:		**Community:**	
Per Cat:		**Jurisdiction:**	
Record Status:	Completed	**Basin No:**	
LRG QTY MW Gener:		**BOS Dist:**	
EPA ID No:		**Tbpg Grid:**	
RMP CAL ARP:		**Insp Dist:**	
Tank Owner:		**Feature ID:**	1055407000
SIC Code:		**Kiva Per Typ:**	HK07 211865
NAICS Code:		**Agency Name:**	COSD
Exp Date:		**Loc Name:**	
Own/Operate USTs :		**Score:**	
UST Facility:		**Side:**	
Total No USTs:		**User Fld:**	
No of Tanks:		**Addr Type:**	
Own Oper APS:	N	**Match Addr:**	
Tot AGP Cap:	0	**Match Type:**	
Capacity LR:		**Farm Nursery:**	
Hazmat EHS:		**Record Alias:**	Unified Program Facility Permit
Hazmat Rad:		**Hirt Flag:**	
Haz Waste G:	Yes	**Indian or Territry:**	
Haz Wst Coll Site:		**County ID:**	
Haz Waste Rad:		**Zip:**	
Haz Waste EHS:		**X Coord:**	6259764.087
Recycle100:		**Y Coord:**	2085667.29
RCRA LRG Qty:		**X Map Coord:**	
Accept Offs:		**Y Map Coord:**	
Univ Waste Gen Typ:		**Point X:**	6259764.08698
Universl Waste Han:		**Point Y:**	2085667.28994
Toxic Gas:		**Lat GS84:**	33.3864446
Email Perm:		**Lon GS84:**	-117.2390553
Phone Perm:			
Full Name:			
Site Address:			
Address:	1183 E MISSION RD		
Business Type:	Auto/Truck Body Repair		
HW Tler:			
Disclose Qty Haz Mat:			
Onsite Haz Waste Tre:			
Bill Code:			
Bill Code 2:			
Bill Code 3:			
ER Con Name:			
ER Contact:			
ER Con Title:			
ER Con Work Ph:			
ARC APN:			
ARC Address:			
ARC City:			
ARC Zipcode:			
ARC State:			
Water Purv:			
Fire Agency:			
Geo SRC:	Mapped to record APN/parcel center XY		
Frhmbp Report Filename:			
Frhmbp Sitemap Filename:			

22	*2 of4*	*WNW*	*0.15 / 774.40*	*762.76 / -13*	***Russ Collision & Automotive Repair Center*** ***1183 E MISSION RD 1183 E Mission Rd*** ***FALLBROOK CA***	***HAZ SANDIEGO***

Record ID:
Facility Name:
Facility Address:

Facility City:
Facility Zip Code:
Facility Latitude:
Facility Longitude:
GIS Record ID:
GIS Facility Name:
GIS Facility Address:
GIS Facility City:
GIS Facility Zip Code:
GIS Fac Latitude:
GIS Fac Longitude:
Tank Owner Name:

HMD Permits Map Data

GIS Facility ID:		**Parcel No:**	105-540-70-00
GIS CERS ID:	10642369	**Status:**	
GIS Record Type:	LUEG-DEH/HMD/UPFP/Facility	**Census Tract:**	
Per Type:		**Parcel Zip:**	0
Per Sub Type:		**Community:**	
Per Cat:		**Jurisdiction:**	
Record Status:	Permit Suspended	**Basin No:**	
LRG QTY MW Gener:	No	**BOS Dist:**	
EPA ID No:		**Tbpg Grid:**	
RMP CAL ARP:		**Insp Dist:**	
Tank Owner:		**Feature ID:**	1055407000
SIC Code:		**Kiva Per Typ:**	
NAICS Code:		**Agency Name:**	COSD
Exp Date:		**Loc Name:**	
Own/Operate USTs :		**Score:**	
UST Facility:		**Side:**	
Total No USTs:		**User Fld:**	
No of Tanks:		**Addr Type:**	
Own Oper APS:		**Match Addr:**	
Tot AGP Cap:	0	**Match Type:**	
Capacity LR:		**Farm Nursery:**	
Hazmat EHS:		**Record Alias:**	Unified Program Facility Permit
Hazmat Rad:		**Hirt Flag:**	
Haz Waste G:	Y	**Indian or Territry:**	
Haz Wst Coll Site:		**County ID:**	
Haz Waste Rad:		**Zip:**	
Haz Waste EHS:		**X Coord:**	6259764.087
Recycle100:		**Y Coord:**	2085667.29
RCRA LRG Qty:	N	**X Map Coord:**	
Accept Offs:		**Y Map Coord:**	
Univ Waste Gen Typ:		**Point X:**	6259764.08698
Universl Waste Han:		**Point Y:**	2085667.28994
Toxic Gas:		**Lat GS84:**	0
Email Perm:		**Lon GS84:**	0
Phone Perm:			
Full Name:			
Site Address:	1183 E Mission Rd		
Address:	1183 E MISSION RD		
Business Type:	Auto/Truck Body Repair		
HW Tler:			
Disclose Qty Haz Mat:			
Onsite Haz Waste Tre:	N		
Bill Code:			
Bill Code 2:			
Bill Code 3:			
ER Con Name:			
ER Contact:			
ER Con Title:			
ER Con Work Ph:			
ARC APN:			
ARC Address:			
ARC City:			
ARC Zipcode:			

Map Key	Number of Records	Direction	Distance (mi/ft)	Elev/Diff (ft)	Site	DB

ARC State:
Water Purv:
Fire Agency:
Geo SRC: Mapped to record APN/parcel center XY
Frhmbp Report Filename:
Frhmbp Sitemap Filename:

22	3 of4	WNW	0.15 / 774.40	762.76 / -13	Russ Collision & Automotive Repair Center 1183 E MISSION RD FALLBROOK CA 92028	DELISTED HAZ

Siteid: 363557
Latitude: 33.387435
Longitude: -117.238250
Original Source: CHAZ
Record Date: 22-MAR-2018

22	4 of4	WNW	0.15 / 774.40	762.76 / -13	WICKED CONCEPTS RACING LLC 1183 E MISSION RD UNIT B FALLBROOK CA 92028	RCRA NON GEN

EPA Handler ID: CAL000439480
Gen Status Universe: No Report
Contact Name: ELSA WIGLE
Contact Address: 1183 E MISSION RD UNIT B , , FALLBROOK , CA, 92028 ,
Contact Phone No and Ext: 760-990-9170
Contact Email: WICKEDCONCEPTSRACING@GMAIL.COM
Contact Country:
County Name: SAN DIEGO
EPA Region: 09
Land Type:
Receive Date: 20180927
Location Latitude: 33.387448
Location Longitude: -117.239045

Violation/Evaluation Summary

Note: NO RECORDS: As of Jan 2024, there are no Compliance Monitoring and Enforcement (violation) records associated with this facility (EPA ID).

Handler Summary

Importer Activity: No
Mixed Waste Generator: No
Transporter Activity: No
Transfer Facility: No
Onsite Burner Exemption: No
Furnace Exemption: No
Underground Injection Activity: No
Commercial TSD: No
Used Oil Transporter: No
Used Oil Transfer Facility: No
Used Oil Processor: No
Used Oil Refiner: No
Used Oil Burner: No
Used Oil Market Burner: No
Used Oil Spec Marketer: No

Hazardous Waste Handler Details

Sequence No: 1
Receive Date: 20180927

Handler Name: WICKED CONCEPTS RACING LLC
Source Type: Implementer
Federal Waste Generator Code: N
Generator Code Description: Not a Generator, Verified

Owner/Operator Details

Owner/Operator Ind:	Current Owner	**Street No:**	
Type:	Other	**Street 1:**	131 ELLIS LN
Name:	WICKED CONCEPTS RACING LLC	**Street 2:**	
Date Became Current:		**City:**	FALLBROOK
Date Ended Current:		**State:**	CA
Phone:	760-450-7757	**Country:**	
Source Type:	Implementer	**Zip Code:**	92028

Owner/Operator Ind:	Current Operator	**Street No:**	
Type:	Other	**Street 1:**	1183 E MISSION RD UNIT B
Name:	ELSA WIGLE	**Street 2:**	
Date Became Current:		**City:**	FALLBROOK
Date Ended Current:		**State:**	CA
Phone:	760-990-9170	**Country:**	
Source Type:	Implementer	**Zip Code:**	92028

23	1 of1	WNW	0.15 / 776.66	765.89 / -10	California Porsche Restoration (J's Shop) 1191 E MISSION RD, SUITE# B 1191 E Mission Rd Ste B FALLBROOK CA	HAZ SANDIEGO

Record ID:
Facility Name:
Facility Address:
Facility City:
Facility Zip Code:
Facility Latitude:
Facility Longitude:
GIS Record ID:
GIS Facility Name:
GIS Facility Address:
GIS Facility City:
GIS Facility Zip Code:
GIS Fac Latitude:
GIS Fac Longitude:
Tank Owner Name:

Hazardous Materials Inspection Violations

Container Tank ID:		**Inspection No:**	5832336
Facility ID No:	37-000-003961	**Inspection Type:**	Initial Inspection
ID:	42357	**Inspection Date:**	10/20/2017 10:18:00 AM
UST ID:		**Compliance Date:**	10/20/2017 12:00:00 AM
Permit Status:	Permit Suspended	**Last Updated:**	01/10/2020 12:00:00 AM
Active Permit:	false	**NOV:**	false

Program Element: Hazardous Waste Generator
Violation Code: HMD0150 Failed to submit complete and accurate Facility Information in CERS. HSC 25404(e)(4); 27 CCR 15188 (b-c); SDCC 68.904(b)
Violation Classification: Class II

Container Tank ID:		**Inspection No:**	5832336
Facility ID No:	37-000-003961	**Inspection Type:**	Initial Inspection
ID:	42358	**Inspection Date:**	10/20/2017 10:18:00 AM
UST ID:		**Compliance Date:**	01/25/2018 12:00:00 AM
Permit Status:	Permit Suspended	**Last Updated:**	01/10/2020 12:00:00 AM
Active Permit:	false	**NOV:**	true

Program Element: Hazardous Waste Generator
Violation Code: HMD0131 Unified Program Facility Permit not obtained &/or maintained for the generation of hazardous waste.

Violation Classification: HSC 25404.1; SDCC 68.905
Class I

HMD Permits Map Data

GIS Facility ID:		**Parcel No:**	105-590-09-00
GIS CERS ID:	10748365	**Status:**	
GIS Record Type:	LUEG-DEH/HMD/UPFP/Facility	**Census Tract:**	
Per Type:		**Parcel Zip:**	0
Per Sub Type:		**Community:**	
Per Cat:		**Jurisdiction:**	
Record Status:	Permit Suspended	**Basin No:**	
LRG QTY MW Gener:	No	**BOS Dist:**	
EPA ID No:		**Tbpg Grid:**	
RMP CAL ARP:		**Insp Dist:**	
Tank Owner:		**Feature ID:**	1055900900
SIC Code:		**Kiva Per Typ:**	
NAICS Code:		**Agency Name:**	COSD
Exp Date:		**Loc Name:**	
Own/Operate USTs :		**Score:**	
UST Facility:		**Side:**	
Total No USTs:		**User Fld:**	
No of Tanks:		**Addr Type:**	
Own Oper APS:		**Match Addr:**	
Tot AGP Cap:	0	**Match Type:**	
Capacity LR:		**Farm Nursery:**	
Hazmat EHS:		**Record Alias:**	Unified Program Facility Permit
Hazmat Rad:		**Hirt Flag:**	
Haz Waste G:	Y	**Indian or Territry:**	
Haz Wst Coll Site:		**County ID:**	
Haz Waste Rad:		**Zip:**	
Haz Waste EHS:		**X Coord:**	6259797.135
Recycle100:		**Y Coord:**	2086393.922
RCRA LRG Qty:	N	**X Map Coord:**	
Accept Offs:		**Y Map Coord:**	
Univ Waste Gen Typ:		**Point X:**	6259797.13514
Universl Waste Han:		**Point Y:**	2086393.92201
Toxic Gas:		**Lat GS84:**	0
Email Perm:		**Lon GS84:**	0
Phone Perm:			
Full Name:			
Site Address:	1191 E Mission Rd Ste B		
Address:	1191 E MISSION RD, SUITE# B		
Business Type:	Auto Repair, General - Waste USTs Only		
HW Tler:			
Disclose Qty Haz Mat:			
Onsite Haz Waste Tre:	N		
Bill Code:			
Bill Code 2:			
Bill Code 3:			
ER Con Name:			
ER Contact:			
ER Con Title:			
ER Con Work Ph:			
ARC APN:			
ARC Address:			
ARC City:			
ARC Zipcode:			
ARC State:			
Water Purv:			
Fire Agency:			
Geo SRC:	Mapped to record APN/parcel center XY		
Frhmbp Report Filename:			
Frhmbp Sitemap Filename:			

24	1 of2	WNW	0.15 / 781.21	772.45 / -4	C & J PRECISION PRODUCTS, INC 1151 E MISSION RD	HAZ SANDIEGO

Record ID:
Facility Name:
Facility Address:
Facility City:
Facility Zip Code:
Facility Latitude:
Facility Longitude:
GIS Record ID:
GIS Facility Name:
GIS Facility Address:
GIS Facility City:
GIS Facility Zip Code:
GIS Fac Latitude:
GIS Fac Longitude:
Tank Owner Name:

HMD Permits Map Data

GIS Facility ID:		**Parcel No:**	105-540-70-00
GIS CERS ID:		**Status:**	
GIS Record Type:	LUEG-DEH/HMD/UPFP/Facility	**Census Tract:**	
Per Type:		**Parcel Zip:**	92028
Per Sub Type:		**Community:**	
Per Cat:		**Jurisdiction:**	
Record Status:	Completed	**Basin No:**	
LRG QTY MW Gener:		**BOS Dist:**	
EPA ID No:		**Tbpg Grid:**	
RMP CAL ARP:		**Insp Dist:**	
Tank Owner:		**Feature ID:**	1055407000
SIC Code:		**Kiva Per Typ:**	HK07 138405
NAICS Code:		**Agency Name:**	COSD
Exp Date:		**Loc Name:**	
Own/Operate USTs :		**Score:**	
UST Facility:		**Side:**	
Total No USTs:		**User Fld:**	
No of Tanks:		**Addr Type:**	
Own Oper APS:	N	**Match Addr:**	
Tot AGP Cap:	0	**Match Type:**	
Capacity LR:		**Farm Nursery:**	
Hazmat EHS:		**Record Alias:**	Unified Program Facility Permit
Hazmat Rad:		**Hirt Flag:**	
Haz Waste G:		**Indian or Territry:**	
Haz Wst Coll Site:		**County ID:**	
Haz Waste Rad:		**Zip:**	
Haz Waste EHS:		**X Coord:**	6259764.087
Recycle100:		**Y Coord:**	2085667.29
RCRA LRG Qty:		**X Map Coord:**	
Accept Offs:		**Y Map Coord:**	
Univ Waste Gen Typ:		**Point X:**	6259764.08698
Universl Waste Han:		**Point Y:**	2085667.28994
Toxic Gas:		**Lat GS84:**	33.3864446
Email Perm:		**Lon GS84:**	-117.2390553
Phone Perm:			
Full Name:			
Site Address:			
Address:	1151 E MISSION RD		
Business Type:	Machine Shops/Metal Working Activities		
HW Tler:			
Disclose Qty Haz Mat:			
Onsite Haz Waste Tre:			
Bill Code:			
Bill Code 2:			
Bill Code 3:			
ER Con Name:			
ER Contact:			

Map Key	Number of Records	Direction	Distance (mi/ft)	Elev/Diff (ft)	Site	DB

ER Con Title:
ER Con Work Ph:
ARC APN:
ARC Address:
ARC City:
ARC Zipcode:
ARC State:
Water Purv:
Fire Agency:
Geo SRC: Mapped to record APN/parcel center XY
Frhmbp Report Filename:
Frhmbp Sitemap Filename:

24	2 of2	WNW	0.15 / 781.21	772.45 / -4	C & J PRECISION PRODUCTS, INC 1151 E MISSION RD FALLBROOK CA	HAZ SANDIEGO

Record ID:
Facility Name:
Facility Address:
Facility City:
Facility Zip Code:
Facility Latitude:
Facility Longitude:
GIS Record ID:
GIS Facility Name:
GIS Facility Address:
GIS Facility City:
GIS Facility Zip Code:
GIS Fac Latitude:
GIS Fac Longitude:
Tank Owner Name:

HMD Permits Map Data

GIS Facility ID:		**Parcel No:**	105-540-70-00
GIS CERS ID:		**Status:**	
GIS Record Type:	LUEG-DEH/HMD/UPFP/Facility	**Census Tract:**	
Per Type:		**Parcel Zip:**	92028
Per Sub Type:		**Community:**	
Per Cat:		**Jurisdiction:**	
Record Status:	Completed	**Basin No:**	
LRG QTY MW Gener:		**BOS Dist:**	
EPA ID No:		**Tbpg Grid:**	
RMP CAL ARP:		**Insp Dist:**	
Tank Owner:		**Feature ID:**	1055407000
SIC Code:		**Kiva Per Typ:**	HK18 201760
NAICS Code:		**Agency Name:**	COSD
Exp Date:		**Loc Name:**	
Own/Operate USTs :		**Score:**	
UST Facility:		**Side:**	
Total No USTs:		**User Fld:**	
No of Tanks:		**Addr Type:**	
Own Oper APS:	N	**Match Addr:**	
Tot AGP Cap:	0	**Match Type:**	
Capacity LR:		**Farm Nursery:**	
Hazmat EHS:		**Record Alias:**	Unified Program Facility Permit
Hazmat Rad:		**Hirt Flag:**	
Haz Waste G:		**Indian or Territry:**	
Haz Wst Coll Site:		**County ID:**	
Haz Waste Rad:		**Zip:**	
Haz Waste EHS:		**X Coord:**	6259764.087
Recycle100:		**Y Coord:**	2085667.29
RCRA LRG Qty:		**X Map Coord:**	
Accept Offs:		**Y Map Coord:**	
Univ Waste Gen Typ:		**Point X:**	6259764.08698
Universl Waste Han:		**Point Y:**	2085667.28994

Map Key	Number of Records	Direction	Distance (mi/ft)	Elev/Diff (ft)	Site	DB

Toxic Gas:		**Lat GS84:**	33.3864446
Email Perm:		**Lon GS84:**	-117.2390553
Phone Perm:			
Full Name:			
Site Address:			
Address:	1151 E MISSION RD		
Business Type:	One (1) Waste Item or One (1) Inventory		
HW Tler:			
Disclose Qty Haz Mat:			
Onsite Haz Waste Tre:			
Bill Code:			
Bill Code 2:			
Bill Code 3:			
ER Con Name:			
ER Contact:			
ER Con Title:			
ER Con Work Ph:			
ARC APN:			
ARC Address:			
ARC City:			
ARC Zipcode:			
ARC State:			
Water Purv:			
Fire Agency:			
Geo SRC:	Mapped to record APN/parcel center XY		
Frhmbp Report Filename:			
Frhmbp Sitemap Filename:			

25	1 of1	WNW	0.15 / 789.35	769.42 / -7	RUSS' COLLISION & AUTOMOTIVE REPAIR 1171 E MISSION RD FALLBROOK CA	HAZ SANDIEGO

Record ID:	
Facility Name:	
Facility Address:	
Facility City:	
Facility Zip Code:	
Facility Latitude:	
Facility Longitude:	
GIS Record ID:	
GIS Facility Name:	
GIS Facility Address:	
GIS Facility City:	
GIS Facility Zip Code:	
GIS Fac Latitude:	
GIS Fac Longitude:	
Tank Owner Name:	

HMD Permits Map Data

GIS Facility ID:		**Parcel No:**	
GIS CERS ID:		**Status:**	
GIS Record Type:	LUEG-DEH/HMD/UPFP/Facility	**Census Tract:**	
Per Type:		**Parcel Zip:**	0
Per Sub Type:		**Community:**	
Per Cat:		**Jurisdiction:**	
Record Status:	Permit Suspended	**Basin No:**	
LRG QTY MW Gener:		**BOS Dist:**	
EPA ID No:		**Tbpg Grid:**	
RMP CAL ARP:		**Insp Dist:**	
Tank Owner:		**Feature ID:**	0
SIC Code:		**Kiva Per Typ:**	HK07 216709
NAICS Code:		**Agency Name:**	COSD
Exp Date:		**Loc Name:**	
Own/Operate USTs :		**Score:**	
UST Facility:		**Side:**	

Map Key	Number of Records	Direction	Distance (mi/ft)	Elev/Diff (ft)	Site	DB

Total No USTs:		**User Fld:**	
No of Tanks:		**Addr Type:**	
Own Oper APS:		**Match Addr:**	
Tot AGP Cap:	0	**Match Type:**	
Capacity LR:		**Farm Nursery:**	
Hazmat EHS:		**Record Alias:**	Unified Program Facility Permit
Hazmat Rad:		**Hirt Flag:**	
Haz Waste G:	Yes	**Indian or Territry:**	
Haz Wst Coll Site:		**County ID:**	
Haz Waste Rad:		**Zip:**	
Haz Waste EHS:		**X Coord:**	0
Recycle100:		**Y Coord:**	0
RCRA LRG Qty:		**X Map Coord:**	
Accept Offs:		**Y Map Coord:**	
Univ Waste Gen Typ:		**Point X:**	6259969.58263
Universl Waste Han:		**Point Y:**	2086018.70098
Toxic Gas:		**Lat GS84:**	0
Email Perm:		**Lon GS84:**	0
Phone Perm:			
Full Name:			
Site Address:			
Address:	1171 E MISSION RD		
Business Type:	Auto Repair, General - Waste USTs Only		
HW Tler:			
Disclose Qty Haz Mat:			
Onsite Haz Waste Tre:			
Bill Code:			
Bill Code 2:			
Bill Code 3:			
ER Con Name:			
ER Contact:			
ER Con Title:			
ER Con Work Ph:			
ARC APN:			
ARC Address:			
ARC City:			
ARC Zipcode:			
ARC State:			
Water Purv:			
Fire Agency:			
Geo SRC:	Mapped to record address		
Frhmbp Report Filename:			
Frhmbp Sitemap Filename:			

26	1 of3	WNW	0.17 / 899.38	771.66 / -4	FALLBROOK GARAGE & QUICK LUBE 1119 E MISSION RD FALLBROOK CA 92028	HAZ SANDIEGO

Record ID:	DEH2012-HUPFP-216668
Facility Name:	FALLBROOK GARAGE & QUICK LUBE
Facility Address:	1119 E MISSION RD, FALLBROOK, CA 92028
Facility City:	FALLBROOK
Facility Zip Code:	92028
Facility Latitude:	2080636.68800001
Facility Longitude:	6254747.587
GIS Record ID:	DEH2012-HUPFP-216668
GIS Facility Name:	FALLBROOK GARAGE & QUICK LUBE
GIS Facility Address:	1119 E MISSION RD
GIS Facility City:	FALLBROOK
GIS Facility Zip Code:	92028
GIS Fac Latitude:	
GIS Fac Longitude:	
Tank Owner Name:	

Hazardous Materials Facility Data

CERS ID:	10369948	**Haz Mat on Site:**	true
Facility ID No:	37-000-216668	**Haz Waste Generatr:**	true
EPA ID No:	CAL000374174	**Own/Oper Under:**	false
Active Permit:	true	**Own/Oper Above:**	false
Permit Status:	Permit Renewed	**Recycle:**	false
Bus Phone:	760-723-2360	**RCRA Large Qty Gen:**	false
Bus Fax:	0	**HHW Collection:**	false
Last Updated:	12/15/2022 02:31:14 AM		
Mailing Address:	1119 E Mission Rd, Fallbrook, CA 92028		
Onsite H Waste Treatment:	false		
New Georeferenced Column:			

Hazardous Waste and Materials

ID:	106093	**Permit Status:**	Permit Renewed
Child Record ID:	DEH2017-HCHEM-0150652	**Active Permit:**	true
CAS No:		**Haz Material Type:**	Pure
Last Updated:	01/28/2020 03:26:23 AM	**Trade Secret:**	false
Chemical Name:	MOTOR OIL		
Common Name Inventory:	MOTOR OIL		

ID:	455738	**Permit Status:**	Permit Renewed
Child Record ID:	DEH2020-HCHEM-0253619	**Active Permit:**	true
CAS No:		**Haz Material Type:**	Pure
Last Updated:	11/13/2021 02:31:09 AM	**Trade Secret:**	false
Chemical Name:	MOTOR OIL		
Common Name Inventory:	MOTOR OIL		

ID:	510694	**Permit Status:**	Permit Renewed
Child Record ID:	DEH2022-HCHEM-0331346	**Active Permit:**	true
CAS No:		**Haz Material Type:**	Pure
Last Updated:	12/15/2022 02:31:14 AM	**Trade Secret:**	false
Chemical Name:	MOTOR OIL		
Common Name Inventory:	MOTOR OIL		

ID:	61632	**Permit Status:**	Permit Renewed
Child Record ID:	DEH2015-HWAST-0060829	**Active Permit:**	true
CAS No:		**Haz Material Type:**	
Last Updated:	12/31/2016 02:34:34 AM	**Trade Secret:**	false
Chemical Name:	WASTE 135 UNSPECIFIED AQUEOUS SOL'N		
Common Name Inventory:	PARTS WASHER		

ID:	106095	**Permit Status:**	Permit Renewed
Child Record ID:	DEH2017-HWAST-0129140	**Active Permit:**	true
CAS No:		**Haz Material Type:**	
Last Updated:	01/28/2020 03:26:24 AM	**Trade Secret:**	false
Chemical Name:	WASTE 135 UNSPECIFIED AQUEOUS SOL'N		
Common Name Inventory:	PARTS WASHER		

ID:	455740	**Permit Status:**	Permit Renewed
Child Record ID:	DEH2020-HWAST-0223150	**Active Permit:**	true
CAS No:		**Haz Material Type:**	
Last Updated:	11/13/2021 02:31:09 AM	**Trade Secret:**	false
Chemical Name:	WASTE 135 UNSPECIFIED AQUEOUS SOL'N		
Common Name Inventory:	PARTS WASHER		

ID:	510696	**Permit Status:**	Permit Renewed
Child Record ID:	DEH2022-HWAST-0298051	**Active Permit:**	true
CAS No:		**Haz Material Type:**	
Last Updated:	12/15/2022 02:31:14 AM	**Trade Secret:**	false
Chemical Name:	WASTE 135 UNSPECIFIED AQUEOUS SOL'N		
Common Name Inventory:	PARTS WASHER		

ID:	61631	**Permit Status:**	Permit Renewed
Child Record ID:	DEH2015-HWAST-0060828	**Active Permit:**	true
CAS No:		**Haz Material Type:**	
Last Updated:	12/31/2016 02:34:34 AM	**Trade Secret:**	false
Chemical Name:	WASTE 221 WASTE OIL & MIXED OIL		

Common Name Inventory: USED OIL

ID: 106094 **Permit Status:** Permit Renewed
Child Record ID: DEH2017-HWAST-0129139 **Active Permit:** true
CAS No: **Haz Material Type:**
Last Updated: 01/28/2020 03:26:24 AM **Trade Secret:** false
Chemical Name: WASTE 221 WASTE OIL & MIXED OIL
Common Name Inventory: USED OIL

ID: 455739 **Permit Status:** Permit Renewed
Child Record ID: DEH2020-HWAST-0223149 **Active Permit:** true
CAS No: **Haz Material Type:**
Last Updated: 11/13/2021 02:31:09 AM **Trade Secret:** false
Chemical Name: WASTE 221 WASTE OIL & MIXED OIL
Common Name Inventory: USED OIL

ID: 510695 **Permit Status:** Permit Renewed
Child Record ID: DEH2022-HWAST-0298050 **Active Permit:** true
CAS No: **Haz Material Type:**
Last Updated: 12/15/2022 02:31:14 AM **Trade Secret:** false
Chemical Name: WASTE 221 WASTE OIL & MIXED OIL
Common Name Inventory: USED OIL

ID: 61633 **Permit Status:** Permit Renewed
Child Record ID: DEH2015-HWAST-0060830 **Active Permit:** true
CAS No: **Haz Material Type:**
Last Updated: 12/31/2016 02:34:34 AM **Trade Secret:** false
Chemical Name: WASTE 223 UNSPEC OIL CONTAINING WASTE
Common Name Inventory: OILY ABSORBENT

ID: 106096 **Permit Status:** Permit Renewed
Child Record ID: DEH2017-HWAST-0129141 **Active Permit:** true
CAS No: **Haz Material Type:**
Last Updated: 01/28/2020 03:26:24 AM **Trade Secret:** false
Chemical Name: WASTE 223 UNSPEC OIL CONTAINING WASTE
Common Name Inventory: OILY ABSORBENT MATERIAL/USED OIL PAPER FILTERS

ID: 455741 **Permit Status:** Permit Renewed
Child Record ID: DEH2020-HWAST-0223151 **Active Permit:** true
CAS No: **Haz Material Type:**
Last Updated: 11/13/2021 02:31:09 AM **Trade Secret:** false
Chemical Name: WASTE 223 UNSPEC OIL CONTAINING WASTE
Common Name Inventory: OILY ABSORBENT MATERIAL/USED OIL PAPER FILTERS

ID: 510697 **Permit Status:** Permit Renewed
Child Record ID: DEH2022-HWAST-0298052 **Active Permit:** true
CAS No: **Haz Material Type:**
Last Updated: 12/15/2022 02:31:14 AM **Trade Secret:** false
Chemical Name: WASTE 223 UNSPEC OIL CONTAINING WASTE
Common Name Inventory: OILY ABSORBENT MATERIAL/USED OIL PAPER FILTERS

ID: 61634 **Permit Status:** Permit Renewed
Child Record ID: DEH2015-HWAST-0060831 **Active Permit:** true
CAS No: **Haz Material Type:**
Last Updated: 12/31/2016 02:34:34 AM **Trade Secret:** false
Chemical Name: WASTE 342 ORGANIC LIQUIDS W/METALS
Common Name Inventory: USED ANTIFREEZE

ID: 106097 **Permit Status:** Permit Renewed
Child Record ID: DEH2017-HWAST-0129142 **Active Permit:** true
CAS No: **Haz Material Type:**
Last Updated: 01/28/2020 03:26:24 AM **Trade Secret:** false
Chemical Name: WASTE 342 ORGANIC LIQUIDS W/METALS
Common Name Inventory: USED ANTIFREEZE

ID: 455742 **Permit Status:** Permit Renewed
Child Record ID: DEH2020-HWAST-0223152 **Active Permit:** true
CAS No: **Haz Material Type:**
Last Updated: 11/13/2021 02:31:09 AM **Trade Secret:** false

Chemical Name: WASTE 342 ORGANIC LIQUIDS W/METALS
Common Name Inventory: USED ANTIFREEZE

ID: 510698 **Permit Status:** Permit Renewed
Child Record ID: DEH2022-HWAST-0298053 **Active Permit:** true
CAS No: **Haz Material Type:**
Last Updated: 12/15/2022 02:31:14 AM **Trade Secret:** false
Chemical Name: WASTE 342 ORGANIC LIQUIDS W/METALS
Common Name Inventory: USED ANTIFREEZE

ID: 61630 **Permit Status:** Permit Renewed
Child Record ID: DEH2015-HCHEM-0077794 **Active Permit:** true
CAS No: **Haz Material Type:** Pure
Last Updated: 12/31/2016 02:34:34 AM **Trade Secret:** false
Chemical Name: motor oil
Common Name Inventory: Motor Oil

Hazardous Materials Inspection Violations

Container Tank ID: **Inspection No:** 4213179
Facility ID No: 37-000-216668 **Inspection Type:** Routine
ID: 35587 **Inspection Date:** 09/10/2015 02:27:00 PM
UST ID: **Compliance Date:** 09/14/2015 12:00:00 AM
Permit Status: Permit Renewed **Last Updated:** 12/15/2022 12:00:00 AM
Active Permit: true **NOV:** false
Program Element: Hazardous Waste Generator
Violation Code: 3030017 Failed to properly close hazardous waste container(s). (40 CFR 262.34(d)(2); 265.173.) 22 CCR 66262.34(d)(2)
Violation Classification: Minor

Container Tank ID: **Inspection No:** 4213179
Facility ID No: 37-000-216668 **Inspection Type:** Routine
ID: 35589 **Inspection Date:** 09/10/2015 02:27:00 PM
UST ID: **Compliance Date:** 10/08/2015 12:00:00 AM
Permit Status: Permit Renewed **Last Updated:** 12/15/2022 12:00:00 AM
Active Permit: true **NOV:** false
Program Element: Hazardous Materials Release Response Plans
Violation Code: 1010004 Chemical inventory incomplete or not submitted in CERS. HSC 25505(a)(1); 25506; 25507; and 25508(a)(1)(A)
Violation Classification: CLASS II

Container Tank ID: **Inspection No:** 4213179
Facility ID No: 37-000-216668 **Inspection Type:** Routine
ID: 35588 **Inspection Date:** 09/10/2015 02:27:00 PM
UST ID: **Compliance Date:** 10/16/2015 12:00:00 AM
Permit Status: Permit Renewed **Last Updated:** 12/15/2022 12:00:00 AM
Active Permit: true **NOV:** false
Program Element: Hazardous Materials Release Response Plans
Violation Code: 1010002 HMBP not submitted to the CUPA in CERS. HSC 25508(a)(1)(A); HSC 25404(e)(4); 27 CCR 15188(a), (d)
Violation Classification: Minor

Container Tank ID: **Inspection No:** 4213179
Facility ID No: 37-000-216668 **Inspection Type:** Routine
ID: 35586 **Inspection Date:** 09/10/2015 02:27:00 PM
UST ID: **Compliance Date:** 10/16/2015 12:00:00 AM
Permit Status: Permit Renewed **Last Updated:** 12/15/2022 12:00:00 AM
Active Permit: true **NOV:** false
Program Element: Hazardous Waste Generator
Violation Code: 3010002 Failed to obtain and/or maintain an active EPA ID. 22 CCR 66262.12
Violation Classification: Minor

HMD Permits Map Data

GIS Facility ID: 37-000-216668 **Parcel No:** 104-390-02-00
GIS CERS ID: 10369948 **Status:**
GIS Record Type: LUEG-DEH/HMD/UPFP/Facility **Census Tract:** 189.05

Map Key	Number of Records	Direction	Distance (mi/ft)	Elev/Diff (ft)	Site	DB

Per Type:		**Parcel Zip:**	92028
Per Sub Type:		**Community:**	Fallbrook
Per Cat:		**Jurisdiction:**	UNINCORPORATED
Record Status:	Permit Renewed	**Basin No:**	902.13
LRG QTY MW Gener:	No	**BOS Dist:**	5
EPA ID No:	CAL000374174	**Tbpg Grid:**	
RMP CAL ARP:	Not Applicable	**Insp Dist:**	HN004
Tank Owner:		**Feature ID:**	1043900200
SIC Code:	0000	**Kiva Per Typ:**	HK07 216668
NAICS Code:		**Agency Name:**	COSD
Exp Date:		**Loc Name:**	
Own/Operate USTs :		**Score:**	
UST Facility:		**Side:**	
Total No USTs:		**User Fld:**	
No of Tanks:		**Addr Type:**	
Own Oper APS:	N	**Match Addr:**	
Tot AGP Cap:	0	**Match Type:**	
Capacity LR:		**Farm Nursery:**	
Hazmat EHS:	N	**Record Alias:**	Unified Program Facility Permit
Hazmat Rad:	No	**Hirt Flag:**	No
Haz Waste G:	Y	**Indian or Territry:**	
Haz Wst Coll Site:	N	**County ID:**	
Haz Waste Rad:	N	**Zip:**	
Haz Waste EHS:	N	**X Coord:**	6254747.587
Recycle100:	N	**Y Coord:**	2080636.688
RCRA LRG Qty:	N	**X Map Coord:**	
Accept Offs:	N	**Y Map Coord:**	
Univ Waste Gen Typ:		**Point X:**	6254747.587
Universl Waste Han:	N	**Point Y:**	2080636.68800001
Toxic Gas:		**Lat GS84:**	33.3724677
Email Perm:		**Lon GS84:**	-117.2553327
Phone Perm:	760 723-2360		

Full Name:	STEVE THOMPSON
Site Address:	1119 E Mission Rd
Address:	1119 E MISSION RD
Business Type:	Auto Repair, General - Waste USTs Only
HW Tler:	Not Applicable
Disclose Qty Haz Mat:	Y
Onsite Haz Waste Tre:	N
Bill Code:	Not Applicable
Bill Code 2:	Not Applicable
Bill Code 3:	Not Applicable
ER Con Name:	STEVE THOMPSON
ER Contact:	760-2710862
ER Con Title:	OWNER
ER Con Work Ph:	760-723-2360
ARC APN:	
ARC Address:	
ARC City:	
ARC Zipcode:	
ARC State:	
Water Purv:	CWA FALLBROOK PUBLIC UTILITY
Fire Agency:	NORTH COUNTY FIRE PROT DIST
Geo SRC:	Mapped to record APN/Parcel XY center
Frhmbp Report Filename:	HMBP216668.pdf
Frhmbp Sitemap Filename:	MAP_216668.pdf

Map Key	Number of Records	Direction	Distance (mi/ft)	Elev/Diff (ft)	Site	DB
26	2 of3	WNW	0.17 / 899.38	771.66 / -4	SOUTHERN CALIFORNIA SMOG/AUTO 1123 E MISSION RD FALLBROOK CA	HAZ SANDIEGO

Record ID:	
Facility Name:	
Facility Address:	
Facility City:	
Facility Zip Code:	
Facility Latitude:	

Facility Longitude:
GIS Record ID:
GIS Facility Name:
GIS Facility Address:
GIS Facility City:
GIS Facility Zip Code:
GIS Fac Latitude:
GIS Fac Longitude:
Tank Owner Name:

HMD Permits Map Data

GIS Facility ID:		**Parcel No:**	104-390-02-00
GIS CERS ID:		**Status:**	
GIS Record Type:	LUEG-DEH/HMD/UPFP/Facility	**Census Tract:**	
Per Type:		**Parcel Zip:**	92028
Per Sub Type:		**Community:**	
Per Cat:		**Jurisdiction:**	
Record Status:	Completed	**Basin No:**	
LRG QTY MW Gener:		**BOS Dist:**	
EPA ID No:		**Tbpg Grid:**	
RMP CAL ARP:		**Insp Dist:**	
Tank Owner:		**Feature ID:**	1043900200
SIC Code:		**Kiva Per Typ:**	HK07 108078
NAICS Code:		**Agency Name:**	COSD
Exp Date:		**Loc Name:**	
Own/Operate USTs :		**Score:**	
UST Facility:		**Side:**	
Total No USTs:		**User Fld:**	
No of Tanks:		**Addr Type:**	
Own Oper APS:	N	**Match Addr:**	
Tot AGP Cap:	0	**Match Type:**	
Capacity LR:		**Farm Nursery:**	
Hazmat EHS:		**Record Alias:**	Unified Program Facility Permit
Hazmat Rad:		**Hirt Flag:**	
Haz Waste G:	Yes	**Indian or Territry:**	
Haz Wst Coll Site:		**County ID:**	
Haz Waste Rad:		**Zip:**	
Haz Waste EHS:		**X Coord:**	6254747.587
Recycle100:		**Y Coord:**	2080636.688
RCRA LRG Qty:		**X Map Coord:**	
Accept Offs:		**Y Map Coord:**	
Univ Waste Gen Typ:		**Point X:**	6254747.58684
Universl Waste Han:		**Point Y:**	2080636.68812
Toxic Gas:		**Lat GS84:**	33.3724677
Email Perm:		**Lon GS84:**	-117.2553327
Phone Perm:			
Full Name:			
Site Address:			
Address:	1123 E MISSION RD		
Business Type:	Auto Repair, General - Waste USTs Only		
HW Tler:			
Disclose Qty Haz Mat:			
Onsite Haz Waste Tre:			
Bill Code:			
Bill Code 2:			
Bill Code 3:			
ER Con Name:			
ER Contact:			
ER Con Title:			
ER Con Work Ph:			
ARC APN:			
ARC Address:			
ARC City:			
ARC Zipcode:			
ARC State:			
Water Purv:			
Fire Agency:			

Map Key	Number of Records	Direction	Distance (mi/ft)	Elev/Diff (ft)	Site	DB

Geo SRC: Mapped to record APN/parcel center XY
Frhmbp Report Filename:
Frhmbp Sitemap Filename:

26	3 of3	WNW	0.17 / 899.38	771.66 / -4	FALLBROOK GARAGE & QUIK LUBE 1119 E MISSION RD FALLBROOK CA 92028	RCRA NON GEN

EPA Handler ID: CAL000374174
Gen Status Universe: No Report
Contact Name: STEVE THOMPSON
Contact Address: 773 N STAGE COACH LN , , FALLBROOK , CA, 92028-0000 ,
Contact Phone No and Ext: 760-645-3571
Contact Email: SEECARMAN@SBCGLOBAL.NET
Contact Country:
County Name: SAN DIEGO
EPA Region: 09
Land Type:
Receive Date: 20120502
Location Latitude: 33.387448
Location Longitude: -117.239045

Violation/Evaluation Summary

Note: NO RECORDS: As of Jan 2024, there are no Compliance Monitoring and Enforcement (violation) records associated with this facility (EPA ID).

Handler Summary

Importer Activity: No
Mixed Waste Generator: No
Transporter Activity: No
Transfer Facility: No
Onsite Burner Exemption: No
Furnace Exemption: No
Underground Injection Activity: No
Commercial TSD: No
Used Oil Transporter: No
Used Oil Transfer Facility: No
Used Oil Processor: No
Used Oil Refiner: No
Used Oil Burner: No
Used Oil Market Burner: No
Used Oil Spec Marketer: No

Hazardous Waste Handler Details

Sequence No: 1
Receive Date: 20120502
Handler Name: FALLBROOK GARAGE & QUIK LUBE
Source Type: Implementer
Federal Waste Generator Code: N
Generator Code Description: Not a Generator, Verified

Owner/Operator Details

Owner/Operator Ind: Current Owner
Type: Other
Name: STEVEN THOMPSON
Date Became Current:
Date Ended Current:
Phone: 760-723-2360
Street No:
Street 1: 1119 E MISSION RD
Street 2:
City: FALLBROOK
State: CA
Country:

Source Type:	Implementer	**Zip Code:**	92028-0000
Owner/Operator Ind:	Current Operator	**Street No:**	
Type:	Other	**Street 1:**	773 N STAGE COACH LN
Name:	STEVE THOMPSON	**Street 2:**	
Date Became Current:		**City:**	FALLBROOK
Date Ended Current:		**State:**	CA
Phone:	760-645-3571	**Country:**	
Source Type:	Implementer	**Zip Code:**	92028-0000

27	1 of4	WNW	0.17 / 900.86	759.00 / -17	FALLBROOK AUTO BODY & PAINT 1127 E MISSION RD FALLBROOK CA 92028	HAZ SANDIEGO

Record ID:	DEH2002-HUPFP-112644
Facility Name:	FALLBROOK AUTO BODY & PAINT
Facility Address:	1127 E MISSION RD, FALLBROOK, CA 92028
Facility City:	FALLBROOK
Facility Zip Code:	92028
Facility Latitude:	2080636.68800001
Facility Longitude:	6254747.587
GIS Record ID:	DEH2002-HUPFP-112644
GIS Facility Name:	FALLBROOK AUTO BODY & PAINT
GIS Facility Address:	1127 E MISSION RD
GIS Facility City:	FALLBROOK
GIS Facility Zip Code:	92028
GIS Fac Latitude:	
GIS Fac Longitude:	
Tank Owner Name:	

Hazardous Materials Facility Data

CERS ID:	10369585	**Haz Mat on Site:**	true
Facility ID No:	37-000-112644	**Haz Waste Generatr:**	true
EPA ID No:	CAD980891402	**Own/Oper Under:**	false
Active Permit:	true	**Own/Oper Above:**	false
Permit Status:	Permit Renewed	**Recycle:**	false
Bus Phone:	760-728-2997	**RCRA Large Qty Gen:**	false
Bus Fax:	0	**HHW Collection:**	false
Last Updated:	10/29/2022 02:31:40 AM		
Mailing Address:	1127 E MISSION RD, FALLBROOK, CA 92028		
Onsite H Waste Treatment:	false		
New Georeferenced Column:			

Hazardous Waste and Materials

ID:	9456	**Permit Status:**	Permit Renewed
Child Record ID:	DEH2017-HWAST-0110784	**Active Permit:**	true
CAS No:		**Haz Material Type:**	
Last Updated:	10/29/2022 02:31:40 AM	**Trade Secret:**	false
Chemical Name:	PAINT/ACETONE/XYLENE WASTE		
Common Name Inventory:	PAINT/ACETONE/XYLENE WASTE		

ID:	9455	**Permit Status:**	Permit Renewed
Child Record ID:	DEH2017-HWAST-0110783	**Active Permit:**	true
CAS No:		**Haz Material Type:**	
Last Updated:	10/29/2022 02:31:40 AM	**Trade Secret:**	false
Chemical Name:	WATERBORNE CLEANING SOLUTION		
Common Name Inventory:	WATERBORNE CLEANING SOLUTION (WASTE)		

Hazardous Materials Inspection Violations

Container Tank ID:		**Inspection No:**	4621710
Facility ID No:	37-000-112644	**Inspection Type:**	Routine

ID:	4564	**Inspection Date:**	03/02/2015 12:00:00 AM
UST ID:		**Compliance Date:**	04/14/2015 12:00:00 AM
Permit Status:	Permit Renewed	**Last Updated:**	10/29/2022 12:00:00 AM
Active Permit:	true	**NOV:**	false
Program Element:	Hazardous Materials Release Response Plans		
Violation Code:	1010002 Owner/Operator failed to complete and/or submit a Hazardous Materials Business Plan when storing hazardous materials at or above the thresholds quantities of 55 gallons/500 lbs/200 cubic feet; HSC 6.95 25508(a) 1A		
Violation Classification:	Minor		

Container Tank ID:		**Inspection No:**	4621710
Facility ID No:	37-000-112644	**Inspection Type:**	Routine
ID:	4563	**Inspection Date:**	03/02/2015 12:00:00 AM
UST ID:		**Compliance Date:**	04/14/2015 12:00:00 AM
Permit Status:	Permit Renewed	**Last Updated:**	10/29/2022 12:00:00 AM
Active Permit:	true	**NOV:**	false
Program Element:	Hazardous Materials Release Response Plans		
Violation Code:	1010003 Owner/Operator failed to complete and/or submit the Business Activities Page and/or Business Owner Operator Identification Page; 19 CCR 4 2729.2(a)(1).		
Violation Classification:	Minor		

Container Tank ID:		**Inspection No:**	5645957
Facility ID No:	37-000-112644	**Inspection Type:**	Routine
ID:	4562	**Inspection Date:**	03/02/2017 03:05:00 PM
UST ID:		**Compliance Date:**	03/02/2017 12:00:00 AM
Permit Status:	Permit Renewed	**Last Updated:**	10/29/2022 12:00:00 AM
Active Permit:	true	**NOV:**	false
Program Element:	Hazardous Waste Generator		
Violation Code:	HMD0150 Failed to submit complete and accurate Facility Information in CERS. HSC 25404(e)(4); 27 CCR 15188 (b-c); SDCC 68.904(b)		
Violation Classification:	Class II		

Container Tank ID:		**Inspection No:**	5645957
Facility ID No:	37-000-112644	**Inspection Type:**	Routine
ID:	4561	**Inspection Date:**	03/02/2017 03:05:00 PM
UST ID:		**Compliance Date:**	
Permit Status:	Permit Renewed	**Last Updated:**	10/29/2022 12:00:00 AM
Active Permit:	true	**NOV:**	
Program Element:	Hazardous Waste Generator		
Violation Code:	HMD0000 HAZARDOUS WASTE REQUIREMENTS FOR SQGS AND LQGS		
Violation Classification:			

Container Tank ID:		**Inspection No:**	5645957
Facility ID No:	37-000-112644	**Inspection Type:**	Routine
ID:	4560	**Inspection Date:**	03/02/2017 03:05:00 PM
UST ID:		**Compliance Date:**	
Permit Status:	Permit Renewed	**Last Updated:**	10/29/2022 12:00:00 AM
Active Permit:	true	**NOV:**	
Program Element:	Hazardous Waste Generator		
Violation Code:	HMD0001 RECORD KEEPING/OPERATIONAL REQUIREMENTS		
Violation Classification:			

HMD Permits Map Data

GIS Facility ID:	37-000-112644	**Parcel No:**	104-390-02-00
GIS CERS ID:	10369585	**Status:**	
GIS Record Type:	LUEG-DEH/HMD/UPFP/Facility	**Census Tract:**	189.05
Per Type:		**Parcel Zip:**	92028
Per Sub Type:		**Community:**	Fallbrook
Per Cat:		**Jurisdiction:**	UNINCORPORATED
Record Status:	Permit Renewed	**Basin No:**	902.13
LRG QTY MW Gener:	No	**BOS Dist:**	5
EPA ID No:	CAD980891402	**Tbpg Grid:**	
RMP CAL ARP:	Not Applicable	**Insp Dist:**	HN004
Tank Owner:		**Feature ID:**	1043900200
SIC Code:	7532	**Kiva Per Typ:**	HK07 112644
NAICS Code:		**Agency Name:**	COSD
Exp Date:		**Loc Name:**	

Map Key	Number of Records	Direction	Distance (mi/ft)	Elev/Diff (ft)	Site	DB

Own/Operate USTs :		**Score:**	
UST Facility:		**Side:**	
Total No USTs:		**User Fld:**	
No of Tanks:		**Addr Type:**	
Own Oper APS:	N	**Match Addr:**	
Tot AGP Cap:	0	**Match Type:**	
Capacity LR:		**Farm Nursery:**	
Hazmat EHS:		**Record Alias:**	Unified Program Facility Permit
Hazmat Rad:		**Hirt Flag:**	No
Haz Waste G:	Y	**Indian or Territry:**	
Haz Wst Coll Site:	N	**County ID:**	
Haz Waste Rad:	N	**Zip:**	
Haz Waste EHS:	N	**X Coord:**	6254747.587
Recycle100:	N	**Y Coord:**	2080636.688
RCRA LRG Qty:	N	**X Map Coord:**	
Accept Offs:		**Y Map Coord:**	
Univ Waste Gen Typ:		**Point X:**	6254747.587
Universl Waste Han:		**Point Y:**	2080636.68800001
Toxic Gas:	No	**Lat GS84:**	33.3724677
Email Perm:		**Lon GS84:**	-117.2553327
Phone Perm:	760-451-9642		
Full Name:	CAROL MORRISON		
Site Address:	1127 E MISSION RD		
Address:	1127 E MISSION RD		
Business Type:	Auto/Truck Body Repair		
HW Tler:	Not Applicable		
Disclose Qty Haz Mat:	Y		
Onsite Haz Waste Tre:	N		
Bill Code:	Not Applicable		
Bill Code 2:	Not Applicable		
Bill Code 3:	Not Applicable		
ER Con Name:	CAROL MORRISON		
ER Contact:	951-696-4191		
ER Con Title:	OWNER		
ER Con Work Ph:	760-728-2997		
ARC APN:			
ARC Address:			
ARC City:			
ARC Zipcode:			
ARC State:			
Water Purv:	CWA FALLBROOK PUBLIC UTILITY		
Fire Agency:	NORTH COUNTY FIRE PROT DIST		
Geo SRC:	Mapped to record APN/Parcel XY center		
Frhmbp Report Filename:	HMBP112644.pdf		
Frhmbp Sitemap Filename:	MAP_112644.pdf		

27	2 of4	WNW	0.17 / 900.86	759.00 / -17	FALLBROOK AUTO BODY & PAINT 1127 MISSION RD E FALLBROOK CA 92028	EMISSIONS

1999 Criteria Data

Facility ID:	91291	**CERR Code:**	
Facility SIC Code:	7532	**TOGT:**	.16123251375
CO:	37	**ROGT:**	.148704747431625
Air Basin:	SD	**COT:**	
District:	SD	**NOXT:**	
COID:	SD	**SOXT:**	
DISN:	SAN DIEGO COUNTY APCD	**PMT:**	
CHAPIS:		**PM10T:**	

1999 Toxic Data

Facility ID:	91291	**COID:**	SD

Facility SIC Code:	7532	***DISN:***	SAN DIEGO COUNTY APCD
CO:	37	***CHAPIS:***	
Air Basin:	SD	***CERR Code:***	
District:	SD		
TS:			
Health Risk Asmt:			
Non-Cancer Chronic Haz Ind:			
Non-Cancer Acute Haz Ind:			

2000 Criteria Data

Facility ID:	91291	***CERR Code:***	
Facility SIC Code:	7532	***TOGT:***	.445588038
CO:	37	***ROGT:***	.4109658474474
Air Basin:	SD	***COT:***	
District:	SD	***NOXT:***	
COID:	SD	***SOXT:***	
DISN:	SAN DIEGO COUNTY APCD	***PMT:***	
CHAPIS:		***PM10T:***	

2000 Toxic Data

Facility ID:	91291	***COID:***	SD
Facility SIC Code:	7532	***DISN:***	SAN DIEGO COUNTY APCD
CO:	37	***CHAPIS:***	
Air Basin:	SD	***CERR Code:***	
District:	SD		
TS:			
Health Risk Asmt:			
Non-Cancer Chronic Haz Ind:			
Non-Cancer Acute Haz Ind:			

2001 Criteria Data

Facility ID:	91291	***CERR Code:***	
Facility SIC Code:	7532	***TOGT:***	.45
CO:	37	***ROGT:***	.41
Air Basin:	SD	***COT:***	
District:	SD	***NOXT:***	
COID:	SD	***SOXT:***	
DISN:	SAN DIEGO COUNTY APCD	***PMT:***	
CHAPIS:		***PM10T:***	

2001 Toxic Data

Facility ID:	91291	***COID:***	SD
Facility SIC Code:	7532	***DISN:***	SAN DIEGO COUNTY APCD
CO:	37	***CHAPIS:***	
Air Basin:	SD	***CERR Code:***	
District:	SD		
TS:			
Health Risk Asmt:			
Non-Cancer Chronic Haz Ind:			
Non-Cancer Acute Haz Ind:			

2002 Criteria Data

Facility ID:	91291	***CERR Code:***	
Facility SIC Code:	7532	***TOGT:***	.445588038
CO:	37	***ROGT:***	.410970008794
Air Basin:	SD	***COT:***	
District:	SD	***NOXT:***	
COID:	SD	***SOXT:***	

DISN:	SAN DIEGO COUNTY APCD	***PMT:***	
CHAPIS:		***PM10T:***	

2002 Toxic Data

Facility ID:	91291	***COID:***	SD
Facility SIC Code:	7532	***DISN:***	SAN DIEGO COUNTY APCD
CO:	37	***CHAPIS:***	
Air Basin:	SD	***CERR Code:***	
District:	SD		
TS:			
Health Risk Asmt:			
Non-Cancer Chronic Haz Ind:			
Non-Cancer Acute Haz Ind:			

2003 Criteria Data

Facility ID:	91291	***CERR Code:***	
Facility SIC Code:	7532	***TOGT:***	.445588038
CO:	37	***ROGT:***	.41097
Air Basin:	SD	***COT:***	
District:	SD	***NOXT:***	
COID:	SD	***SOXT:***	
DISN:	SAN DIEGO COUNTY APCD	***PMT:***	
CHAPIS:		***PM10T:***	

2003 Toxic Data

Facility ID:	91291	***COID:***	SD
Facility SIC Code:	7532	***DISN:***	SAN DIEGO COUNTY APCD
CO:	37	***CHAPIS:***	
Air Basin:	SD	***CERR Code:***	
District:	SD		
TS:			
Health Risk Asmt:			
Non-Cancer Chronic Haz Ind:			
Non-Cancer Acute Haz Ind:			

2004 Criteria Data

Facility ID:	91291	***CERR Code:***	
Facility SIC Code:	7532	***TOGT:***	.445588038
CO:	37	***ROGT:***	.41097
Air Basin:	SD	***COT:***	
District:	SD	***NOXT:***	
COID:	SD	***SOXT:***	
DISN:	SAN DIEGO COUNTY APCD	***PMT:***	
CHAPIS:		***PM10T:***	

2004 Toxic Data

Facility ID:	91291	***COID:***	SD
Facility SIC Code:	7532	***DISN:***	SAN DIEGO COUNTY APCD
CO:	37	***CHAPIS:***	
Air Basin:	SD	***CERR Code:***	
District:	SD		
TS:			
Health Risk Asmt:			
Non-Cancer Chronic Haz Ind:			
Non-Cancer Acute Haz Ind:			

2005 Criteria Data

Facility ID:	91291	***CERR Code:***	
Facility SIC Code:	7532	***TOGT:***	.49
CO:	37	***ROGT:***	.46
Air Basin:	SD	***COT:***	
District:	SD	***NOXT:***	
COID:	SD	***SOXT:***	
DISN:	SAN DIEGO COUNTY APCD	***PMT:***	
CHAPIS:		***PM10T:***	

2005 Toxic Data

Facility ID:	91291	***COID:***	SD
Facility SIC Code:	7532	***DISN:***	SAN DIEGO COUNTY APCD
CO:	37	***CHAPIS:***	
Air Basin:	SD	***CERR Code:***	
District:	SD		
TS:			
Health Risk Asmt:			
Non-Cancer Chronic Haz Ind:			
Non-Cancer Acute Haz Ind:			

2006 Criteria Data

Facility ID:	91291	***CERR Code:***	
Facility SIC Code:	7532	***TOGT:***	.49
CO:	37	***ROGT:***	.46
Air Basin:	SD	***COT:***	
District:	SD	***NOXT:***	
COID:	SD	***SOXT:***	
DISN:	SAN DIEGO COUNTY APCD	***PMT:***	
CHAPIS:		***PM10T:***	

2006 Toxic Data

Facility ID:	91291	***COID:***	SD
Facility SIC Code:	7532	***DISN:***	SAN DIEGO COUNTY APCD
CO:	37	***CHAPIS:***	
Air Basin:	SD	***CERR Code:***	
District:	SD		
TS:			
Health Risk Asmt:			
Non-Cancer Chronic Haz Ind:			
Non-Cancer Acute Haz Ind:			

2007 Criteria Data

Facility ID:	91291	***CERR Code:***	
Facility SIC Code:	7532	***TOGT:***	.49
CO:	37	***ROGT:***	.46
Air Basin:	SD	***COT:***	
District:	SD	***NOXT:***	
COID:	SD	***SOXT:***	
DISN:	SAN DIEGO COUNTY APCD	***PMT:***	
CHAPIS:		***PM10T:***	

2007 Toxic Data

Facility ID:	91291	***COID:***	SD
Facility SIC Code:	7532	***DISN:***	SAN DIEGO COUNTY APCD
CO:	37	***CHAPIS:***	
Air Basin:	SD	***CERR Code:***	
District:	SD		

TS:
Health Risk Asmt:
Non-Cancer Chronic Haz Ind:
Non-Cancer Acute Haz Ind:

2008 Criteria Data

Facility ID:	91291	***CERR Code:***	
Facility SIC Code:	7532	***TOGT:***	.49
CO:	37	***ROGT:***	.46
Air Basin:	SD	***COT:***	
District:	SD	***NOXT:***	
COID:	SD	***SOXT:***	
DISN:	SAN DIEGO COUNTY APCD	***PMT:***	
CHAPIS:		***PM10T:***	

2008 Toxic Data

Facility ID:	91291	***COID:***	SD
Facility SIC Code:	7532	***DISN:***	SAN DIEGO COUNTY APCD
CO:	37	***CHAPIS:***	
Air Basin:	SD	***CERR Code:***	
District:	SD		

TS:
Health Risk Asmt:
Non-Cancer Chronic Haz Ind:
Non-Cancer Acute Haz Ind:

2009 Criteria Data

Facility ID:	91291	***CERR Code:***	
Facility SIC Code:	7532	***TOGT:***	.49
CO:	37	***ROGT:***	.46
Air Basin:	SD	***COT:***	
District:	SD	***NOXT:***	
COID:	SD	***SOXT:***	
DISN:	SAN DIEGO COUNTY APCD	***PMT:***	
CHAPIS:		***PM10T:***	

2009 Toxic Data

Facility ID:	91291	***COID:***	SD
Facility SIC Code:	7532	***DISN:***	SAN DIEGO COUNTY APCD
CO:	37	***CHAPIS:***	
Air Basin:	SD	***CERR Code:***	
District:	SD		

TS:
Health Risk Asmt:
Non-Cancer Chronic Haz Ind:
Non-Cancer Acute Haz Ind:

2010 Toxic Data

Facility ID:	91291	***COID:***	SD
Facility SIC Code:	7532	***DISN:***	SAN DIEGO COUNTY APCD
CO:	37	***CHAPIS:***	
Air Basin:	SD	***CERR Code:***	
District:	SD		

TS:
Health Risk Asmt:
Non-Cancer Chronic Haz Ind:
Non-Cancer Acute Haz Ind:

2011 Criteria Data

Facility ID:	91291	***CERR Code:***	
Facility SIC Code:	7532	***TOGT:***	.49
CO:	37	***ROGT:***	.46
Air Basin:	SD	***COT:***	
District:	SD	***NOXT:***	
COID:	SD	***SOXT:***	
DISN:	SAN DIEGO COUNTY APCD	***PMT:***	
CHAPIS:		***PM10T:***	

2011 Toxic Data

Facility ID:	91291	***COID:***	SD
Facility SIC Code:	7532	***DISN:***	SAN DIEGO COUNTY APCD
CO:	37	***CHAPIS:***	
Air Basin:	SD	***CERR Code:***	
District:	SD		
TS:			
Health Risk Asmt:			
Non-Cancer Chronic Haz Ind:			
Non-Cancer Acute Haz Ind:			

2012 Criteria Data

Facility ID:	91291	***CERR Code:***	
Facility SIC Code:	7532	***TOGT:***	.49
CO:	37	***ROGT:***	.46
Air Basin:	SD	***COT:***	
District:	SD	***NOXT:***	
COID:	SD	***SOXT:***	
DISN:	SAN DIEGO COUNTY APCD	***PMT:***	
CHAPIS:		***PM10T:***	

2012 Toxic Data

Facility ID:	91291	***COID:***	SD
Facility SIC Code:	7532	***DISN:***	SAN DIEGO COUNTY APCD
CO:	37	***CHAPIS:***	
Air Basin:	SD	***CERR Code:***	
District:	SD		
TS:			
Health Risk Asmt:			
Non-Cancer Chronic Haz Ind:			
Non-Cancer Acute Haz Ind:			

2013 Criteria Data

Facility ID:	91291	***CERR Code:***	
Facility SIC Code:	7532	***TOGT:***	.49
CO:	37	***ROGT:***	.46
Air Basin:	SD	***COT:***	
District:	SD	***NOXT:***	
COID:	SD	***SOXT:***	
DISN:	SAN DIEGO COUNTY APCD	***PMT:***	
CHAPIS:		***PM10T:***	

2013 Toxic Data

Facility ID:	91291	***COID:***	SD
Facility SIC Code:	7532	***DISN:***	SAN DIEGO COUNTY APCD
CO:	37	***CHAPIS:***	

Air Basin:	SD	***CERR Code:***	
District:	SD		
TS:			
Health Risk Asmt:			
Non-Cancer Chronic Haz Ind:			
Non-Cancer Acute Haz Ind:			

2014 Criteria Data

Facility ID:	91291	***CERR Code:***	
Facility SIC Code:	7532	***TOGT:***	.49
CO:	37	***ROGT:***	.46
Air Basin:	SD	***COT:***	
District:	SD	***NOXT:***	
COID:	SD	***SOXT:***	
DISN:	SAN DIEGO COUNTY APCD	***PMT:***	
CHAPIS:		***PM10T:***	

2014 Toxic Data

Facility ID:	91291	***COID:***	SD
Facility SIC Code:	7532	***DISN:***	SAN DIEGO COUNTY APCD
CO:	37	***CHAPIS:***	
Air Basin:	SD	***CERR Code:***	
District:	SD		
TS:			
Health Risk Asmt:			
Non-Cancer Chronic Haz Ind:			
Non-Cancer Acute Haz Ind:			

2015 Criteria Data

Facility ID:	91291	***CERR Code:***	
Facility SIC Code:	7532	***TOGT:***	.49
CO:	37	***ROGT:***	.46
Air Basin:	SD	***COT:***	
District:	SD	***NOXT:***	
COID:	SD	***SOXT:***	
DISN:	SAN DIEGO COUNTY APCD	***PMT:***	
CHAPIS:		***PM10T:***	

2015 Toxic Data

Facility ID:	91291	***COID:***	SD
Facility SIC Code:	7532	***DISN:***	SAN DIEGO COUNTY APCD
CO:	37	***CHAPIS:***	
Air Basin:	SD	***CERR Code:***	
District:	SD		
TS:			
Health Risk Asmt:			
Non-Cancer Chronic Haz Ind:			
Non-Cancer Acute Haz Ind:			

2016 Criteria Data

Facility ID:	91291	***CERR CODE:***	
Facility SIC Code:	7532	***TOGT:***	.49
CO:	37	***ROGT:***	.46
Air Basin:	SD	***COT:***	
District:	SD	***NOXT:***	
COID:	SD	***SOXT:***	
DISN:	SAN DIEGO COUNTY APCD	***PMT:***	
CHAPIS:		***PM10T:***	

2016 Toxic Data

Facility ID:	91291	***TS:***	
Facility SIC Code:	7532	***HRA:***	
CERR CODE:		***CH Index:***	
COID:	SD	***AH Index:***	
CO:	37	***Air Basin:***	SD
DISN:	SAN DIEGO COUNTY APCD	***District:***	SD
CHAPIS:			

2017 Criteria Data

Facility ID:	91291	***CERR Code:***	
Facility SIC Code:	7532	***TOGT:***	.49
CO:	37	***ROGT:***	.46
Air Basin:	SD	***COT:***	
District:	SD	***NOXT:***	
COID:	SD	***SOXT:***	
DISN:	SAN DIEGO COUNTY APCD	***PMT:***	
CHAPIS:		***PM10T:***	

2017 Toxic Data

Facility ID:	91291	***COID:***	SD
Facility SIC Code:	7532	***DISN:***	SAN DIEGO COUNTY APCD
CO:	37	***CHAPIS:***	
Air Basin:	SD	***CERR Code:***	
District:	SD		
TS:			
Health Risk Asmt:			
Non-Cancer Chronic Haz Ind:			
Non-Cancer Acute Haz Ind:			

2018 Criteria Data

Facility ID:	91291	***CERR Code:***	
Facility SIC Code:	7532	***TOGT:***	.49
CO:	37	***ROGT:***	.46
Air Basin:	SD	***COT:***	
District:	SD	***NOXT:***	
COID:	SD	***SOXT:***	
DISN:	SAN DIEGO COUNTY APCD	***PMT:***	
CHAPIS:		***PM10T:***	

2018 Toxic Data

Facility ID:	91291	***COID:***	SD
Facility SIC Code:	7532	***DISN:***	SAN DIEGO COUNTY APCD
CO:	37	***CHAPIS:***	
Air Basin:	SD	***CERR Code:***	
District:	SD		
TS:			
Health Risk Asmt:			
Non-Cancer Chronic Haz Ind:			
Non-Cancer Acute Haz Ind:			

2019 Criteria Data

CO:	37	***CHAPIS:***	
Air Basin:	SD	***CERR Code:***	
Facility ID:	91291	***ROGT:***	.46

Map Key	Number of Records	Direction	Distance (mi/ft)	Elev/Diff (ft)	Site	DB

District:	SD	**COT:**	
Facility SIC Code:	7532	**NOXT:**	
CO ID:	SD	**SOXT:**	
DISN:	SAN DIEGO COUNTY APCD		
PM10T:			
TOGT:	.49		
PMT:			

2019 Toxic Data

CO:	37	**DISN:**	SAN DIEGO COUNTY APCD
Air Basin:	SD	**CHAPIS:**	
Faccility ID:	91291	**CERR Code:**	
District:	SD	**TS:**	
Facility SIC Code:	7532	**Health Risk Asmt:**	
COID:	SD		
Non-Cancer Chronic Haz Ind:			
Non-Cancer Acute Haz Ind:			

27	3 of4	WNW	0.17 / 900.86	759.00 / -17	FALLBROOK AUTOBODY & PAINT 1127 EAST MISSION RD FALLBROOK CA 92028	RCRA LQG

EPA Handler ID:	CAD980891402
Gen Status Universe:	Large Quantity Generator
Contact Name:	ENVIRONMENTAL MANAGER
Contact Address:	1127 EAST MISSION RD , , FALLBROOK , CA, 92028 , US
Contact Phone No and Ext:	619-728-2997
Contact Email:	
Contact Country:	US
County Name:	SAN DIEGO
EPA Region:	09
Land Type:	Other
Receive Date:	19851001
Location Latitude:	33.387448
Location Longitude:	-117.239045

Violation/Evaluation Summary

Note: NO RECORDS: As of Jan 2024, there are no Compliance Monitoring and Enforcement (violation) records associated with this facility (EPA ID).

Handler Summary

Importer Activity:	No
Mixed Waste Generator:	No
Transporter Activity:	No
Transfer Facility:	No
Onsite Burner Exemption:	No
Furnace Exemption:	No
Underground Injection Activity:	No
Commercial TSD:	No
Used Oil Transporter:	No
Used Oil Transfer Facility:	No
Used Oil Processor:	No
Used Oil Refiner:	No
Used Oil Burner:	No
Used Oil Market Burner:	No
Used Oil Spec Marketer:	No

Hazardous Waste Handler Details

Sequence No: 1

Map Key	Number of Records	Direction	Distance (mi/ft)	Elev/Diff (ft)	Site	DB

Receive Date: 19851001
Handler Name: FALLBROOK AUTOBODY & PAINT
Federal Waste Generator Code: 1
Generator Code Description: Large Quantity Generator
Source Type: Notification

Owner/Operator Details

Owner/Operator Ind:	Current Owner	**Street No:**	
Type:	Private	**Street 1:**	NOT REQUIRED
Name:	NOT REQUIRED	**Street 2:**	
Dt Became Current:		**City:**	NOT REQUIRED
Dt Ended Current:		**State:**	ME
Phone:	415-555-1212	**Country:**	
Source Type:	Notification	**Zip Code:**	99999

27	4 of4	WNW	0.17 / 900.86	759.00 / -17	FALLBROOK AUTOBODY & PAINT 1127 EAST MISSION RD FALLBROOK CA 920280000	HAZ TSD

EPA ID:	CAD980891402	**Facility County:**	37
Facility Street2:		**County:**	San Diego

Details DTSC HWTS: The Department of Toxic Substances Control (DTSC) makes available a Waste Code Matrix showing each Waste Code, its description, and annual amounts in its Hazardous Waste Tracking System: https://hwts.dtsc.ca.gov/search
Handler Profile URL: https://hwts.dtsc.ca.gov/facility/CAD980891402

28	1 of5	WSW	0.18 / 925.50	787.11 / 11	Andlex Inc dba Southland Fabrication 353 INDUSTRIAL WAY FALLBROOK CA 92028	HAZ SANDIEGO

Record ID: DEH2011-HUPFP-215379
Facility Name: Andlex Inc dba Southland Fabrication
Facility Address: 353 INDUSTRIAL WAY, FALLBROOK, CA 92028
Facility City: FALLBROOK
Facility Zip Code: 92028
Facility Latitude: 2084815.91300002
Facility Longitude: 6259690.98700002
GIS Record ID: DEH2011-HUPFP-215379
GIS Facility Name: Andlex Inc dba Southland Fabrication
GIS Facility Address: 353 INDUSTRIAL WAY
GIS Facility City: FALLBROOK
GIS Facility Zip Code: 92028
GIS Fac Latitude:
GIS Fac Longitude:
Tank Owner Name:

Hazardous Materials Facility Data

CERS ID:	10369924	**Haz Mat on Site:**	true
Facility ID No:	37-000-215379	**Haz Waste Generatr:**	true
EPA ID No:	CAL000413382	**Own/Oper Under:**	false
Active Permit:	true	**Own/Oper Above:**	false
Permit Status:	Permit Renewed	**Recycle:**	false
Bus Phone:	760-723-4006	**RCRA Large Qty Gen:**	false
Bus Fax:	7607234604	**HHW Collection:**	false
Last Updated:	06/10/2022 02:05:17 AM		

Mailing Address: 353 Industrial Way, Fallbrook, CA 92028
Onsite H Waste Treatment: false
New Georeferenced Column:

Hazardous Waste and Materials

ID: 57991
Child Record ID: DEH2016-HCHEM-0098530
CAS No: 70343-43-0
Last Updated: 06/16/2017 02:32:03 AM
Chemical Name: Argon, mixt. with carbon dioxide
Common Name Inventory: Argon, Carbon Dioxide
Permit Status: Permit Renewed
Active Permit: true
Haz Material Type: Pure
Trade Secret: false

ID: 129061
Child Record ID: DEH2018-HCHEM-0166449
CAS No: 70343-43-0
Last Updated: 02/14/2020 05:00:27 AM
Chemical Name: Argon, mixt. with carbon dioxide
Common Name Inventory: Argon, Carbon Dioxide
Permit Status: Permit Renewed
Active Permit: true
Haz Material Type: Pure
Trade Secret: false

ID: 353809
Child Record ID: DEH2020-HCHEM-0249663
CAS No: 70343-43-0
Last Updated: 10/31/2020 12:47:06 AM
Chemical Name: Argon, mixt. with carbon dioxide
Common Name Inventory: Argon, Carbon Dioxide
Permit Status: Permit Renewed
Active Permit: true
Haz Material Type: Pure
Trade Secret: false

ID: 360930
Child Record ID: DEH2020-HCHEM-0280029
CAS No: 70343-43-0
Last Updated: 11/24/2020 01:14:13 AM
Chemical Name: Argon, mixt. with carbon dioxide
Common Name Inventory: Argon, Carbon Dioxide
Permit Status: Permit Renewed
Active Permit: true
Haz Material Type: Pure
Trade Secret: false

ID: 434202
Child Record ID: DEH2021-HCHEM-0302611
CAS No: 70343-43-0
Last Updated: 07/22/2021 02:32:34 AM
Chemical Name: Argon, mixt. with carbon dioxide
Common Name Inventory: Argon, Carbon Dioxide
Permit Status: Permit Renewed
Active Permit: true
Haz Material Type: Pure
Trade Secret: false

ID: 509794
Child Record ID: DEH2022-HCHEM-0332090
CAS No: 70343-43-0
Last Updated: 06/10/2022 02:05:18 AM
Chemical Name: Argon, mixt. with carbon dioxide
Common Name Inventory: Argon, Carbon Dioxide
Permit Status: Permit Renewed
Active Permit: true
Haz Material Type: Pure
Trade Secret: false

ID: 129063
Child Record ID: DEH2018-HCHEM-0166451
CAS No: 7727-37-9
Last Updated: 02/14/2020 05:00:27 AM
Chemical Name: Nitrogen
Common Name Inventory: Nitrogen
Permit Status: Permit Renewed
Active Permit: true
Haz Material Type: Pure
Trade Secret: false

ID: 353808
Child Record ID: DEH2020-HCHEM-0249662
CAS No: 7727-37-9
Last Updated: 10/31/2020 12:47:06 AM
Chemical Name: Nitrogen
Common Name Inventory: Nitrogen
Permit Status: Permit Renewed
Active Permit: true
Haz Material Type: Pure
Trade Secret: false

ID: 360931
Child Record ID: DEH2020-HCHEM-0280030
CAS No: 7727-37-9
Last Updated: 11/24/2020 01:14:13 AM
Chemical Name: Nitrogen
Common Name Inventory: Nitrogen
Permit Status: Permit Renewed
Active Permit: true
Haz Material Type: Pure
Trade Secret: false

ID: 434203
Child Record ID: DEH2021-HCHEM-0302612
CAS No: 7727-37-9
Last Updated: 07/22/2021 02:32:34 AM
Chemical Name: Nitrogen
Common Name Inventory: Nitrogen
Permit Status: Permit Renewed
Active Permit: true
Haz Material Type: Pure
Trade Secret: false

ID: 509795 **Permit Status:** Permit Renewed
Child Record ID: DEH2022-HCHEM-0332091 **Active Permit:** true
CAS No: 7727-37-9 **Haz Material Type:** Pure
Last Updated: 06/10/2022 02:05:18 AM **Trade Secret:** false
Chemical Name: Nitrogen
Common Name Inventory: Nitrogen

ID: 360936 **Permit Status:** Permit Renewed
Child Record ID: DEH2020-HWAST-0247692 **Active Permit:** true
CAS No: **Haz Material Type:**
Last Updated: 11/24/2020 01:14:13 AM **Trade Secret:** false
Chemical Name: Non Rcra Solid Dust Waste (chromium, nickel)
Common Name Inventory: Non Rcra Solid Dust Waste (chromium, nickel)

ID: 434207 **Permit Status:** Permit Renewed
Child Record ID: DEH2021-HWAST-0270299 **Active Permit:** true
CAS No: **Haz Material Type:**
Last Updated: 07/22/2021 02:32:34 AM **Trade Secret:** false
Chemical Name: Non Rcra Solid Dust Waste (chromium, nickel)
Common Name Inventory: Non Rcra Solid Dust Waste (chromium, nickel)

ID: 509799 **Permit Status:** Permit Renewed
Child Record ID: DEH2022-HWAST-0299106 **Active Permit:** true
CAS No: **Haz Material Type:**
Last Updated: 06/10/2022 02:05:18 AM **Trade Secret:** false
Chemical Name: Non Rcra Solid Dust Waste (chromium, nickel)
Common Name Inventory: Non Rcra Solid Dust Waste (chromium, nickel)

ID: 129064 **Permit Status:** Permit Renewed
Child Record ID: DEH2018-HCHEM-0166452 **Active Permit:** true
CAS No: 7782-44-7 **Haz Material Type:** Pure
Last Updated: 02/14/2020 05:00:27 AM **Trade Secret:** false
Chemical Name: Oxygen
Common Name Inventory: Oxygen

ID: 353806 **Permit Status:** Permit Renewed
Child Record ID: DEH2020-HCHEM-0249660 **Active Permit:** true
CAS No: 7782-44-7 **Haz Material Type:** Pure
Last Updated: 10/31/2020 12:47:06 AM **Trade Secret:** false
Chemical Name: Oxygen
Common Name Inventory: Oxygen

ID: 360933 **Permit Status:** Permit Renewed
Child Record ID: DEH2020-HCHEM-0280032 **Active Permit:** true
CAS No: 7782-44-7 **Haz Material Type:** Pure
Last Updated: 11/24/2020 01:14:13 AM **Trade Secret:** false
Chemical Name: Oxygen
Common Name Inventory: Oxygen

ID: 434205 **Permit Status:** Permit Renewed
Child Record ID: DEH2021-HCHEM-0302614 **Active Permit:** true
CAS No: 7782-44-7 **Haz Material Type:** Pure
Last Updated: 07/22/2021 02:32:34 AM **Trade Secret:** false
Chemical Name: Oxygen
Common Name Inventory: Oxygen

ID: 509797 **Permit Status:** Permit Renewed
Child Record ID: DEH2022-HCHEM-0332093 **Active Permit:** true
CAS No: 7782-44-7 **Haz Material Type:** Pure
Last Updated: 06/10/2022 02:05:18 AM **Trade Secret:** false
Chemical Name: Oxygen
Common Name Inventory: Oxygen

ID: 57993 **Permit Status:** Permit Renewed
Child Record ID: DEH2016-HWAST-0080174 **Active Permit:** true
CAS No: **Haz Material Type:**
Last Updated: 06/16/2017 02:32:03 AM **Trade Secret:** false
Chemical Name: Phosphate Sludge & Water (Non-RCRA Hazardous Waste Liquid)

Common Name Inventory: Phosphate Sludge & Water (Non-RCRA Hazardous Waste Liquid)

ID: 129065 **Permit Status:** Permit Renewed
Child Record ID: DEH2018-HWAST-0141345 **Active Permit:** true
CAS No: **Haz Material Type:**
Last Updated: 02/14/2020 05:00:28 AM **Trade Secret:** false
Chemical Name: Phosphate Sludge & Water (Non-RCRA Hazardous Waste Liquid)
Common Name Inventory: Phosphate Sludge & Water (Non-RCRA Hazardous Waste Liquid)

ID: 353812 **Permit Status:** Permit Renewed
Child Record ID: DEH2020-HWAST-0220721 **Active Permit:** true
CAS No: **Haz Material Type:**
Last Updated: 10/31/2020 12:47:06 AM **Trade Secret:** false
Chemical Name: Phosphate Sludge & Water (Non-RCRA Hazardous Waste Liquid)
Common Name Inventory: Phosphate Sludge & Water (Non-RCRA Hazardous Waste Liquid)

ID: 360934 **Permit Status:** Permit Renewed
Child Record ID: DEH2020-HWAST-0247690 **Active Permit:** true
CAS No: **Haz Material Type:**
Last Updated: 11/24/2020 01:14:13 AM **Trade Secret:** false
Chemical Name: Phosphate Sludge & Water (Non-RCRA Hazardous Waste Liquid)
Common Name Inventory: Phosphate Sludge & Water (Non-RCRA Hazardous Waste Liquid)

ID: 434206 **Permit Status:** Permit Renewed
Child Record ID: DEH2021-HWAST-0270298 **Active Permit:** true
CAS No: **Haz Material Type:**
Last Updated: 07/22/2021 02:32:34 AM **Trade Secret:** false
Chemical Name: Phosphate Sludge & Water (Non-RCRA Hazardous Waste Liquid)
Common Name Inventory: Phosphate Sludge & Water (Non-RCRA Hazardous Waste Liquid)

ID: 509798 **Permit Status:** Permit Renewed
Child Record ID: DEH2022-HWAST-0299105 **Active Permit:** true
CAS No: **Haz Material Type:**
Last Updated: 06/10/2022 02:05:18 AM **Trade Secret:** false
Chemical Name: Phosphate Sludge & Water (Non-RCRA Hazardous Waste Liquid)
Common Name Inventory: Phosphate Sludge & Water (Non-RCRA Hazardous Waste Liquid)

ID: 57992 **Permit Status:** Permit Renewed
Child Record ID: DEH2016-HCHEM-0098531 **Active Permit:** true
CAS No: 74-98-6 **Haz Material Type:** Pure
Last Updated: 06/16/2017 02:32:03 AM **Trade Secret:** false
Chemical Name: Propane
Common Name Inventory: Liquefied Petroleum Gas (lpg)

ID: 129062 **Permit Status:** Permit Renewed
Child Record ID: DEH2018-HCHEM-0166450 **Active Permit:** true
CAS No: 74-98-6 **Haz Material Type:** Pure
Last Updated: 02/14/2020 05:00:27 AM **Trade Secret:** false
Chemical Name: Propane
Common Name Inventory: Liquefied Petroleum Gas (lpg)

ID: 353807 **Permit Status:** Permit Renewed
Child Record ID: DEH2020-HCHEM-0249661 **Active Permit:** true
CAS No: 74-98-6 **Haz Material Type:** Pure
Last Updated: 10/31/2020 12:47:06 AM **Trade Secret:** false
Chemical Name: Propane
Common Name Inventory: Liquefied Petroleum Gas (lpg)

ID: 360932 **Permit Status:** Permit Renewed
Child Record ID: DEH2020-HCHEM-0280031 **Active Permit:** true
CAS No: 74-98-6 **Haz Material Type:** Pure
Last Updated: 11/24/2020 01:14:13 AM **Trade Secret:** false
Chemical Name: Propane
Common Name Inventory: Liquefied Petroleum Gas (lpg)

ID: 434204 **Permit Status:** Permit Renewed
Child Record ID: DEH2021-HCHEM-0302613 **Active Permit:** true
CAS No: 74-98-6 **Haz Material Type:** Pure
Last Updated: 07/22/2021 02:32:34 AM **Trade Secret:** false

Chemical Name: Propane
Common Name Inventory: Liquefied Petroleum Gas (lpg)

ID: 509796 **Permit Status:** Permit Renewed
Child Record ID: DEH2022-HCHEM-0332092 **Active Permit:** true
CAS No: 74-98-6 **Haz Material Type:** Pure
Last Updated: 06/10/2022 02:05:18 AM **Trade Secret:** false
Chemical Name: Propane
Common Name Inventory: Liquefied Petroleum Gas (lpg)

ID: 57990 **Permit Status:** Permit Renewed
Child Record ID: DEH2016-HCHEM-0098529 **Active Permit:** true
CAS No: **Haz Material Type:** Pure
Last Updated: 06/16/2017 02:32:03 AM **Trade Secret:** false
Chemical Name: UN1805 Phosphoric Acid Solution 8 PG III
Common Name Inventory: CC 50L

ID: 129060 **Permit Status:** Permit Renewed
Child Record ID: DEH2018-HCHEM-0166448 **Active Permit:** true
CAS No: **Haz Material Type:** Pure
Last Updated: 02/14/2020 05:00:27 AM **Trade Secret:** false
Chemical Name: UN1805 Phosphoric Acid Solution 8 PG III
Common Name Inventory: CC 50L

ID: 353810 **Permit Status:** Permit Renewed
Child Record ID: DEH2020-HCHEM-0249664 **Active Permit:** true
CAS No: **Haz Material Type:** Pure
Last Updated: 10/31/2020 12:47:06 AM **Trade Secret:** false
Chemical Name: UN1805 Phosphoric Acid Solution 8 PG III
Common Name Inventory: CC 50L

ID: 360929 **Permit Status:** Permit Renewed
Child Record ID: DEH2020-HCHEM-0280028 **Active Permit:** true
CAS No: **Haz Material Type:** Pure
Last Updated: 11/24/2020 01:14:13 AM **Trade Secret:** false
Chemical Name: UN1805 Phosphoric Acid Solution 8 PG III
Common Name Inventory: CC 50L

ID: 434201 **Permit Status:** Permit Renewed
Child Record ID: DEH2021-HCHEM-0302610 **Active Permit:** true
CAS No: **Haz Material Type:** Pure
Last Updated: 07/22/2021 02:32:34 AM **Trade Secret:** false
Chemical Name: UN1805 Phosphoric Acid Solution 8 PG III
Common Name Inventory: CC 50L

ID: 509793 **Permit Status:** Permit Renewed
Child Record ID: DEH2022-HCHEM-0332089 **Active Permit:** true
CAS No: **Haz Material Type:** Pure
Last Updated: 06/10/2022 02:05:18 AM **Trade Secret:** false
Chemical Name: UN1805 Phosphoric Acid Solution 8 PG III
Common Name Inventory: CC 50L

ID: 353811 **Permit Status:** Permit Renewed
Child Record ID: DEH2020-HWAST-0220720 **Active Permit:** true
CAS No: **Haz Material Type:**
Last Updated: 10/31/2020 12:47:06 AM **Trade Secret:** false
Chemical Name: Used Hydraulic Oil
Common Name Inventory: Used Hydraulic Oil

ID: 360935 **Permit Status:** Permit Renewed
Child Record ID: DEH2020-HWAST-0247691 **Active Permit:** true
CAS No: **Haz Material Type:**
Last Updated: 11/24/2020 01:14:13 AM **Trade Secret:** false
Chemical Name: Used Hydraulic Oil
Common Name Inventory: Used Hydraulic Oil

ID: 434208 **Permit Status:** Permit Renewed
Child Record ID: DEH2021-HWAST-0270300 **Active Permit:** true
CAS No: **Haz Material Type:**

Last Updated: 07/22/2021 02:32:34 AM **Trade Secret:** false
Chemical Name:
Common Name Inventory: Oily Water With Lead Waste

ID: 509800 **Permit Status:** Permit Renewed
Child Record ID: DEH2022-HWAST-0299107 **Active Permit:** true
CAS No: **Haz Material Type:**
Last Updated: 06/10/2022 02:05:18 AM **Trade Secret:** false
Chemical Name:
Common Name Inventory: Oily Water With Lead Waste

Hazardous Materials Inspection Violations

Container Tank ID: **Inspection No:** 5449961
Facility ID No: 37-000-215379 **Inspection Type:** Routine
ID: 32827 **Inspection Date:** 03/07/2016 05:13:00 PM
UST ID: **Compliance Date:** 04/06/2016 12:00:00 AM
Permit Status: Permit Renewed **Last Updated:** 06/10/2022 02:05:15 AM
Active Permit: true **NOV:** false
Program Element: Hazardous Waste Generator
Violation Code: 3030005 Failed to make a proper waste determination. 22 CCR 66262.11, 66262.40(c)
Violation Classification: Class II

Container Tank ID: **Inspection No:** 5449961
Facility ID No: 37-000-215379 **Inspection Type:** Routine
ID: 32828 **Inspection Date:** 03/07/2016 05:13:00 PM
UST ID: **Compliance Date:** 04/11/2016 12:00:00 AM
Permit Status: Permit Renewed **Last Updated:** 06/10/2022 02:05:15 AM
Active Permit: true **NOV:** false
Program Element: Hazardous Materials Release Response Plans
Violation Code: 1010004 Chemical inventory incomplete or not submitted in CERS. HSC 25505(a)(1); 25506; 25507; and 25508(a)(1)(A)
Violation Classification: Minor

Container Tank ID: **Inspection No:** 5863044
Facility ID No: 37-000-215379 **Inspection Type:** Routine
ID: 32829 **Inspection Date:** 01/16/2018 12:30:00 PM
UST ID: **Compliance Date:** 01/16/2018 12:00:00 AM
Permit Status: Permit Renewed **Last Updated:** 06/10/2022 02:05:15 AM
Active Permit: true **NOV:** false
Program Element: Hazardous Materials Release Response Plans
Violation Code: 1010008 HMBP not certified annually as complete and accurate in CERS. HSC 25508(a)(1)(A), 25508.2, 19 CCR 2654(b)
Violation Classification: Class II

Container Tank ID: **Inspection No:** 5863044
Facility ID No: 37-000-215379 **Inspection Type:** Routine
ID: 32830 **Inspection Date:** 01/16/2018 12:30:00 PM
UST ID: **Compliance Date:** 02/13/2018 12:00:00 AM
Permit Status: Permit Renewed **Last Updated:** 06/10/2022 02:05:15 AM
Active Permit: true **NOV:** false
Program Element: Hazardous Materials Release Response Plans
Violation Code: 1020002 Initial &/or annual employee training not conducted in safety procedures for a hazardous material release or threatened release &/or employee training records not available or not maintained for 3 years. HSC 25505(a)(4); 19 CCR 2659(b)
Violation Classification: Class II

Container Tank ID: **Inspection No:** 6360948
Facility ID No: 37-000-215379 **Inspection Type:** Routine
ID: 51992 **Inspection Date:** 02/12/2020 04:27:38 PM
UST ID: **Compliance Date:** 02/12/2020 12:00:00 AM
Permit Status: Permit Renewed **Last Updated:** 06/10/2022 02:05:15 AM
Active Permit: true **NOV:** false
Program Element: Hazardous Materials Release Response Plans
Violation Code: 1010008 HMBP not certified annually as complete and accurate in CERS. HSC 25508(a)(1)(A), 25508.2, 19 CCR 2654(b)
Violation Classification: Class II

Container Tank ID:		**Inspection No:**	6360948
Facility ID No:	37-000-215379	**Inspection Type:**	Routine
ID:	51991	**Inspection Date:**	02/12/2020 04:27:38 PM
UST ID:		**Compliance Date:**	02/12/2020 12:00:00 AM
Permit Status:	Permit Renewed	**Last Updated:**	06/10/2022 02:05:15 AM
Active Permit:	true	**NOV:**	false
Program Element:	Hazardous Waste Generator		
Violation Code:	HMD0152 Failed to report &/or update the required inventory information for hazardous waste(s) generated at the facility in CERS. SDCC 68.904(a)(2)		
Violation Classification:	Class II		

HMD Permits Map Data

GIS Facility ID:	37-000-215379	**Parcel No:**	105-410-70-00
GIS CERS ID:	10369924	**Status:**	
GIS Record Type:	LUEG-DEH/HMD/UPFP/Facility	**Census Tract:**	189.04
Per Type:		**Parcel Zip:**	92028
Per Sub Type:		**Community:**	Fallbrook
Per Cat:		**Jurisdiction:**	UNINCORPORATED
Record Status:	Permit Renewed	**Basin No:**	902.13
LRG QTY MW Gener:	No	**BOS Dist:**	5
EPA ID No:	CAL000413382	**Tbpg Grid:**	
RMP CAL ARP:	Not Applicable	**Insp Dist:**	HN004
Tank Owner:		**Feature ID:**	1054107000
SIC Code:	3542	**Kiva Per Typ:**	HK07 215379
NAICS Code:		**Agency Name:**	COSD
Exp Date:		**Loc Name:**	
Own/Operate USTs :		**Score:**	
UST Facility:		**Side:**	
Total No USTs:		**User Fld:**	
No of Tanks:		**Addr Type:**	
Own Oper APS:	N	**Match Addr:**	
Tot AGP Cap:	0	**Match Type:**	
Capacity LR:		**Farm Nursery:**	
Hazmat EHS:	N	**Record Alias:**	Unified Program Facility Permit
Hazmat Rad:	No	**Hirt Flag:**	No
Haz Waste G:	Y	**Indian or Territry:**	
Haz Wst Coll Site:	N	**County ID:**	
Haz Waste Rad:	N	**Zip:**	
Haz Waste EHS:	N	**X Coord:**	6259690.987
Recycle100:	N	**Y Coord:**	2084815.913
RCRA LRG Qty:	N	**X Map Coord:**	
Accept Offs:		**Y Map Coord:**	
Univ Waste Gen Typ:		**Point X:**	6259690.98700002
Universl Waste Han:		**Point Y:**	2084815.91300002
Toxic Gas:		**Lat GS84:**	33.3840988
Email Perm:		**Lon GS84:**	-117.2392715
Phone Perm:	760-723-4006		
Full Name:	Ron Wood		
Site Address:	353 Industrial Way		
Address:	353 INDUSTRIAL WAY		
Business Type:	Machine Shops/Metal Working Activities		
HW Tler:	Not Applicable		
Disclose Qty Haz Mat:	Y		
Onsite Haz Waste Tre:	N		
Bill Code:	Not Applicable		
Bill Code 2:	Not Applicable		
Bill Code 3:	Not Applicable		
ER Con Name:	Ron Wood		
ER Contact:	760-445-2061		
ER Con Title:	Owner/President		
ER Con Work Ph:	760-723-4006		
ARC APN:			
ARC Address:			
ARC City:			
ARC Zipcode:			
ARC State:			
Water Purv:	CWA FALLBROOK PUBLIC UTILITY		

Map Key	Number of Records	Direction	Distance (mi/ft)	Elev/Diff (ft)	Site	DB

Fire Agency: NORTH COUNTY FIRE PROT DIST
Geo SRC: Mapped to record APN/Parcel XY center
Frhmbp Report Filename: HMBP215379.pdf
Frhmbp Sitemap Filename: MAP_215379.pdf

28	2 of5	WSW	0.18 / 925.50	787.11 / 11	SOUTHWEST GREENE INTERNATIONAL, INC 353 INDUSTRIAL WAY FALLBROOK CA	HAZ SANDIEGO

Record ID:
Facility Name:
Facility Address:
Facility City:
Facility Zip Code:
Facility Latitude:
Facility Longitude:
GIS Record ID:
GIS Facility Name:
GIS Facility Address:
GIS Facility City:
GIS Facility Zip Code:
GIS Fac Latitude:
GIS Fac Longitude:
Tank Owner Name:

HMD Permits Map Data

GIS Facility ID:		**Parcel No:**	105-410-70-00
GIS CERS ID:		**Status:**	
GIS Record Type:	LUEG-DEH/HMD/UPFP/Facility	**Census Tract:**	
Per Type:		**Parcel Zip:**	92028
Per Sub Type:		**Community:**	
Per Cat:		**Jurisdiction:**	
Record Status:	Completed	**Basin No:**	
LRG QTY MW Gener:		**BOS Dist:**	
EPA ID No:		**Tbpg Grid:**	
RMP CAL ARP:		**Insp Dist:**	
Tank Owner:		**Feature ID:**	1054107000
SIC Code:		**Kiva Per Typ:**	HK07 212926
NAICS Code:		**Agency Name:**	COSD
Exp Date:		**Loc Name:**	
Own/Operate USTs :		**Score:**	
UST Facility:		**Side:**	
Total No USTs:		**User Fld:**	
No of Tanks:		**Addr Type:**	
Own Oper APS:	N	**Match Addr:**	
Tot AGP Cap:	0	**Match Type:**	
Capacity LR:		**Farm Nursery:**	
Hazmat EHS:		**Record Alias:**	Unified Program Facility Permit
Hazmat Rad:		**Hirt Flag:**	
Haz Waste G:	Yes	**Indian or Territry:**	
Haz Wst Coll Site:		**County ID:**	
Haz Waste Rad:		**Zip:**	
Haz Waste EHS:		**X Coord:**	6259690.987
Recycle100:		**Y Coord:**	2084815.913
RCRA LRG Qty:		**X Map Coord:**	
Accept Offs:		**Y Map Coord:**	
Univ Waste Gen Typ:		**Point X:**	6259690.98706
Universl Waste Han:		**Point Y:**	2084815.91303
Toxic Gas:		**Lat GS84:**	33.3840988
Email Perm:		**Lon GS84:**	-117.2392715
Phone Perm:			
Full Name:			
Site Address:			
Address:	353 INDUSTRIAL WAY		
Business Type:	Machine Shops/Metal Working Activities		

Map Key	Number of Records	Direction	Distance (mi/ft)	Elev/Diff (ft)	Site	DB

HW Tier:
Disclose Qty Haz Mat:
Onsite Haz Waste Tre:
Bill Code:
Bill Code 2:
Bill Code 3:
ER Con Name:
ER Contact:
ER Con Title:
ER Con Work Ph:
ARC APN:
ARC Address:
ARC City:
ARC Zipcode:
ARC State:
Water Purv:
Fire Agency:
Geo SRC: Mapped to record APN/parcel center XY
Frhmbp Report Filename:
Frhmbp Sitemap Filename:

28	3 of5	WSW	0.18 / 925.50	787.11 / 11	MILLER MACHINE 353 INDUSTRIAL WAY FALLBROOK CA	HAZ SANDIEGO

Record ID:
Facility Name:
Facility Address:
Facility City:
Facility Zip Code:
Facility Latitude:
Facility Longitude:
GIS Record ID:
GIS Facility Name:
GIS Facility Address:
GIS Facility City:
GIS Facility Zip Code:
GIS Fac Latitude:
GIS Fac Longitude:
Tank Owner Name:

HMD Permits Map Data

GIS Facility ID:		**Parcel No:**	105-410-70-00
GIS CERS ID:		**Status:**	
GIS Record Type:	LUEG-DEH/HMD/UPFP/Facility	**Census Tract:**	
Per Type:		**Parcel Zip:**	92028
Per Sub Type:		**Community:**	
Per Cat:		**Jurisdiction:**	
Record Status:	Completed	**Basin No:**	
LRG QTY MW Gener:		**BOS Dist:**	
EPA ID No:		**Tbpg Grid:**	
RMP CAL ARP:		**Insp Dist:**	
Tank Owner:		**Feature ID:**	1054107000
SIC Code:		**Kiva Per Typ:**	HK07 203547
NAICS Code:		**Agency Name:**	COSD
Exp Date:		**Loc Name:**	
Own/Operate USTs :		**Score:**	
UST Facility:		**Side:**	
Total No USTs:		**User Fld:**	
No of Tanks:		**Addr Type:**	
Own Oper APS:	N	**Match Addr:**	
Tot AGP Cap:	0	**Match Type:**	
Capacity LR:		**Farm Nursery:**	
Hazmat EHS:		**Record Alias:**	Unified Program Facility Permit
Hazmat Rad:		**Hirt Flag:**	
Haz Waste G:	Yes	**Indian or Territry:**	

Map Key	Number of Records	Direction	Distance (mi/ft)	Elev/Diff (ft)	Site	DB

Haz Wst Coll Site:		**County ID:**	
Haz Waste Rad:		**Zip:**	
Haz Waste EHS:		**X Coord:**	6259690.987
Recycle100:		**Y Coord:**	2084815.913
RCRA LRG Qty:		**X Map Coord:**	
Accept Offs:		**Y Map Coord:**	
Univ Waste Gen Typ:		**Point X:**	6259690.98706
Universl Waste Han:		**Point Y:**	2084815.91303
Toxic Gas:		**Lat GS84:**	33.3840988
Email Perm:		**Lon GS84:**	-117.2392715
Phone Perm:			
Full Name:			
Site Address:			
Address:	353 INDUSTRIAL WAY		
Business Type:	Machine Shops/Metal Working Activities		
HW Tler:			
Disclose Qty Haz Mat:			
Onsite Haz Waste Tre:			
Bill Code:			
Bill Code 2:			
Bill Code 3:			
ER Con Name:			
ER Contact:			
ER Con Title:			
ER Con Work Ph:			
ARC APN:			
ARC Address:			
ARC City:			
ARC Zipcode:			
ARC State:			
Water Purv:			
Fire Agency:			
Geo SRC:	Mapped to record APN/parcel center XY		
Frhmbp Report Filename:			
Frhmbp Sitemap Filename:			

28	4 of5	WSW	0.18 / 925.50	787.11 / 11	MILLER MACHINE 353 INDUSTRIAL WAY FALLBROOK CA	HAZ SANDIEGO

Record ID:	
Facility Name:	
Facility Address:	
Facility City:	
Facility Zip Code:	
Facility Latitude:	
Facility Longitude:	
GIS Record ID:	
GIS Facility Name:	
GIS Facility Address:	
GIS Facility City:	
GIS Facility Zip Code:	
GIS Fac Latitude:	
GIS Fac Longitude:	
Tank Owner Name:	

HMD Permits Map Data

GIS Facility ID:		**Parcel No:**	105-410-70-00
GIS CERS ID:		**Status:**	
GIS Record Type:	LUEG-DEH/HMD/UPFP/Facility	**Census Tract:**	
Per Type:		**Parcel Zip:**	92028
Per Sub Type:		**Community:**	
Per Cat:		**Jurisdiction:**	
Record Status:	Completed	**Basin No:**	
LRG QTY MW Gener:		**BOS Dist:**	
EPA ID No:		**Tbpg Grid:**	

Map Key	Number of Records	Direction	Distance (mi/ft)	Elev/Diff (ft)	Site	DB

RMP CAL ARP:		**Insp Dist:**	
Tank Owner:		**Feature ID:**	1054107000
SIC Code:		**Kiva Per Typ:**	HK18 137112
NAICS Code:		**Agency Name:**	COSD
Exp Date:		**Loc Name:**	
Own/Operate USTs :		**Score:**	
UST Facility:		**Side:**	
Total No USTs:		**User Fld:**	
No of Tanks:		**Addr Type:**	
Own Oper APS:		**Match Addr:**	
Tot AGP Cap:	0	**Match Type:**	
Capacity LR:		**Farm Nursery:**	
Hazmat EHS:		**Record Alias:**	Unified Program Facility Permit
Hazmat Rad:		**Hirt Flag:**	
Haz Waste G:		**Indian or Territry:**	
Haz Wst Coll Site:		**County ID:**	
Haz Waste Rad:		**Zip:**	
Haz Waste EHS:		**X Coord:**	6259690.987
Recycle100:		**Y Coord:**	2084815.913
RCRA LRG Qty:		**X Map Coord:**	
Accept Offs:		**Y Map Coord:**	
Univ Waste Gen Typ:		**Point X:**	6259690.98706
Universl Waste Han:		**Point Y:**	2084815.91303
Toxic Gas:		**Lat GS84:**	33.3840988
Email Perm:		**Lon GS84:**	-117.2392715
Phone Perm:			
Full Name:			
Site Address:			
Address:	353 INDUSTRIAL WAY		
Business Type:	One (1) Waste Item or One (1) Inventory		
HW Tler:			
Disclose Qty Haz Mat:			
Onsite Haz Waste Tre:			
Bill Code:			
Bill Code 2:			
Bill Code 3:			
ER Con Name:			
ER Contact:			
ER Con Title:			
ER Con Work Ph:			
ARC APN:			
ARC Address:			
ARC City:			
ARC Zipcode:			
ARC State:			
Water Purv:			
Fire Agency:			
Geo SRC:	Mapped to record APN/parcel center XY		
Frhmbp Report Filename:			
Frhmbp Sitemap Filename:			

28	5 of5	WSW	0.18 / 925.50	787.11 / 11	ANDLEX INC DBA SOUTHLAND FABRICATION 353 INDUSTRIAL WAY FALLBROOK CA 92028	RCRA NON GEN

EPA Handler ID:	CAL000413382
Gen Status Universe:	No Report
Contact Name:	RON WOOD
Contact Address:	353 INDUSTRIAL WAY , , FALLBROOK , CA, 92028 ,
Contact Phone No and Ext:	760-723-4006
Contact Email:	SOUTHLANDDONNA@SBCGLOBAL.NET
Contact Country:	
County Name:	SAN DIEGO
EPA Region:	09
Land Type:	
Receive Date:	20151221
Location Latitude:	33.38447

Map Key	Number of Records	Direction	Distance (mi/ft)	Elev/Diff (ft)	Site	DB

Location Longitude: -117.239271

Violation/Evaluation Summary

Note: NO RECORDS: As of Jan 2024, there are no Compliance Monitoring and Enforcement (violation) records associated with this facility (EPA ID).

Handler Summary

Importer Activity: No
Mixed Waste Generator: No
Transporter Activity: No
Transfer Facility: No
Onsite Burner Exemption: No
Furnace Exemption: No
Underground Injection Activity: No
Commercial TSD: No
Used Oil Transporter: No
Used Oil Transfer Facility: No
Used Oil Processor: No
Used Oil Refiner: No
Used Oil Burner: No
Used Oil Market Burner: No
Used Oil Spec Marketer: No

Hazardous Waste Handler Details

Sequence No: 1
Receive Date: 20151221
Handler Name: ANDLEX INC DBA SOUTHLAND FABRICATION
Source Type: Implementer
Federal Waste Generator Code: N
Generator Code Description: Not a Generator, Verified

Owner/Operator Details

Owner/Operator Ind:	Current Owner	**Street No:**	
Type:	Other	**Street 1:**	353 INDUSTRIAL WAY
Name:	ANDLEX INC SOUTHLAND FABRICATION	**Street 2:**	
Date Became Current:		**City:**	FALLBROOK
Date Ended Current:		**State:**	CA
Phone:	760-723-4006	**Country:**	
Source Type:	Implementer	**Zip Code:**	92028

Owner/Operator Ind:	Current Operator	**Street No:**	
Type:	Other	**Street 1:**	353 INDUSTRIAL WAY
Name:	RON WOOD	**Street 2:**	
Date Became Current:		**City:**	FALLBROOK
Date Ended Current:		**State:**	CA
Phone:	760-723-4006	**Country:**	
Source Type:	Implementer	**Zip Code:**	92028

29	1 of3	WNW	0.18 / 950.21	770.83 / -5	AVOCADO ANIMAL HOSPITAL 1111 E MISSION RD FALLBROOK CA 92028	HAZ SANDIEGO

Record ID: DEH2011-HUPFP-215706
Facility Name: AVOCADO ANIMAL HOSPITAL
Facility Address: 1111 E MISSION RD, FALLBROOK, CA 92028
Facility City: FALLBROOK
Facility Zip Code: 92028
Facility Latitude: 2085667.29000004
Facility Longitude: 6259764.087

GIS Record ID: DEH2011-HUPFP-215706
GIS Facility Name: AVOCADO ANIMAL HOSPITAL
GIS Facility Address: 1111 E MISSION RD
GIS Facility City: FALLBROOK
GIS Facility Zip Code: 92028
GIS Fac Latitude:
GIS Fac Longitude:
Tank Owner Name:

Hazardous Materials Facility Data

CERS ID: 10369930
Facility ID No: 37-000-215706
EPA ID No: CAL000375592
Active Permit: true
Permit Status: Permit Renewed
Bus Phone: 760-728-5771
Bus Fax: 0
Last Updated: 05/27/2022 02:31:50 AM
Haz Mat on Site: true
Haz Waste Generatr: true
Own/Oper Under: false
Own/Oper Above: false
Recycle: false
RCRA Large Qty Gen: false
HHW Collection: false
Mailing Address: 1111 E MISSION RD, FALLBROOK, CA 92028
Onsite H Waste Treatment: false
New Georeferenced Column:

Hazardous Waste and Materials

ID: 59043
Child Record ID: DEH2016-HWAST-0088760
CAS No:
Last Updated: 07/06/2018 02:31:07 AM
Permit Status: Permit Renewed
Active Permit: true
Haz Material Type:
Trade Secret: false
Chemical Name: INFECTIOUS WASTE, RED BIOHAZARD BAG
Common Name Inventory: INFECTIOUS WASTE, RED BIOHAZARD BAG

ID: 347565
Child Record ID: DEH2019-HWAST-0203732
CAS No:
Last Updated: 10/27/2021 01:25:59 AM
Permit Status: Permit Renewed
Active Permit: true
Haz Material Type:
Trade Secret: false
Chemical Name: INFECTIOUS WASTE, RED BIOHAZARD BAG
Common Name Inventory: INFECTIOUS WASTE, RED BIOHAZARD BAG

ID: 465653
Child Record ID: DEH2022-HWAST-0283865
CAS No:
Last Updated: 05/27/2022 02:31:50 AM
Permit Status: Permit Renewed
Active Permit: true
Haz Material Type:
Trade Secret: false
Chemical Name: INFECTIOUS WASTE, RED BIOHAZARD BAG
Common Name Inventory: INFECTIOUS WASTE, RED BIOHAZARD BAG

ID: 465654
Child Record ID: DEH2022-HWAST-0283866
CAS No:
Last Updated: 05/27/2022 02:31:50 AM
Permit Status: Permit Renewed
Active Permit: true
Haz Material Type:
Trade Secret: false
Chemical Name: Methanol
Common Name Inventory: Methyl Alcohol

ID: 59041
Child Record ID: DEH2016-HWAST-0088758
CAS No:
Last Updated: 07/06/2018 02:31:07 AM
Permit Status: Permit Renewed
Active Permit: true
Haz Material Type:
Trade Secret: false
Chemical Name: WASTE 311 PHARMACEUTICAL WASTE
Common Name Inventory: WASTE 311 PHARMACEUTICAL WASTE

ID: 347563
Child Record ID: DEH2019-HWAST-0203730
CAS No:
Last Updated: 10/27/2021 01:25:59 AM
Permit Status: Permit Renewed
Active Permit: true
Haz Material Type:
Trade Secret: false
Chemical Name: WASTE 311 PHARMACEUTICAL WASTE
Common Name Inventory: WASTE 311 PHARMACEUTICAL WASTE

ID:	465651	**Permit Status:**	Permit Renewed
Child Record ID:	DEH2022-HWAST-0283863	**Active Permit:**	true
CAS No:		**Haz Material Type:**	
Last Updated:	05/27/2022 02:31:50 AM	**Trade Secret:**	false
Chemical Name:	WASTE 311 PHARMACEUTICAL WASTE		
Common Name Inventory:	WASTE 311 PHARMACEUTICAL WASTE		

ID:	59042	**Permit Status:**	Permit Renewed
Child Record ID:	DEH2016-HWAST-0088759	**Active Permit:**	true
CAS No:		**Haz Material Type:**	
Last Updated:	07/06/2018 02:31:07 AM	**Trade Secret:**	false
Chemical Name:	WASTE 902 INFECTIOUS WASTE, SHARPS		
Common Name Inventory:	WASTE 902 INFECTIOUS WASTE, SHARPS		

ID:	347564	**Permit Status:**	Permit Renewed
Child Record ID:	DEH2019-HWAST-0203731	**Active Permit:**	true
CAS No:		**Haz Material Type:**	
Last Updated:	10/27/2021 01:25:59 AM	**Trade Secret:**	false
Chemical Name:	WASTE 902 INFECTIOUS WASTE, SHARPS		
Common Name Inventory:	WASTE 902 INFECTIOUS WASTE, SHARPS		

ID:	465652	**Permit Status:**	Permit Renewed
Child Record ID:	DEH2022-HWAST-0283864	**Active Permit:**	true
CAS No:		**Haz Material Type:**	
Last Updated:	05/27/2022 02:31:50 AM	**Trade Secret:**	false
Chemical Name:	WASTE 902 INFECTIOUS WASTE, SHARPS		
Common Name Inventory:	WASTE 902 INFECTIOUS WASTE, SHARPS		

Hazardous Materials Inspection Violations

Container Tank ID:		**Inspection No:**	6210432
Facility ID No:	37-000-215706	**Inspection Type:**	Routine
ID:	54709	**Inspection Date:**	05/18/2021 12:00:00 AM
UST ID:		**Compliance Date:**	07/26/2021 12:00:00 AM
Permit Status:	Permit Renewed	**Last Updated:**	05/27/2022 12:00:00 AM
Active Permit:	true	**NOV:**	false
Program Element:	Hazardous Waste Generator		
Violation Code:	3030005 Failed to make a proper waste determination. 22 CCR 66262.11, 66262.40(c)		
Violation Classification:	Class II		

HMD Permits Map Data

GIS Facility ID:	37-000-215706	**Parcel No:**	105-540-70-00
GIS CERS ID:	10369930	**Status:**	
GIS Record Type:	LUEG-DEH/HMD/UPFP/Facility	**Census Tract:**	189.04
Per Type:		**Parcel Zip:**	92028
Per Sub Type:		**Community:**	Fallbrook
Per Cat:		**Jurisdiction:**	UNINCORPORATED
Record Status:	Permit Renewed	**Basin No:**	902.13
LRG QTY MW Gener:	No	**BOS Dist:**	5
EPA ID No:		**Tbpg Grid:**	
RMP CAL ARP:	Not Applicable	**Insp Dist:**	HN004
Tank Owner:		**Feature ID:**	1055407000
SIC Code:	8900	**Kiva Per Typ:**	HK10 215706
NAICS Code:		**Agency Name:**	COSD
Exp Date:		**Loc Name:**	
Own/Operate USTs :		**Score:**	
UST Facility:		**Side:**	
Total No USTs:		**User Fld:**	
No of Tanks:		**Addr Type:**	
Own Oper APS:	N	**Match Addr:**	
Tot AGP Cap:	0	**Match Type:**	
Capacity LR:		**Farm Nursery:**	
Hazmat EHS:		**Record Alias:**	Unified Program Facility Permit
Hazmat Rad:		**Hirt Flag:**	No
Haz Waste G:	N	**Indian or Territry:**	
Haz Wst Coll Site:	N	**County ID:**	

Map Key	Number of Records	Direction	Distance (mi/ft)	Elev/Diff (ft)	Site	DB

Haz Waste Rad:	N	**Zip:**	
Haz Waste EHS:	N	**X Coord:**	6259764.087
Recycle100:	N	**Y Coord:**	2085667.29
RCRA LRG Qty:	N	**X Map Coord:**	
Accept Offs:	N	**Y Map Coord:**	
Univ Waste Gen Typ:		**Point X:**	6259764.087
Universl Waste Han:	N	**Point Y:**	2085667.29000004
Toxic Gas:		**Lat GS84:**	33.3864446
Email Perm:		**Lon GS84:**	-117.2390553
Phone Perm:	760-728-5771		

Full Name:	Najdat Nissan
Site Address:	1111 E MISSION RD
Address:	1111 E MISSION RD
Business Type:	Medical Waste, Small Qty - No Treatment
HW Tler:	Not Applicable
Disclose Qty Haz Mat:	Y
Onsite Haz Waste Tre:	N
Bill Code:	Small Quantity Medical Waste Generators
Bill Code 2:	Not Applicable
Bill Code 3:	Not Applicable
ER Con Name:	Najdat Nissan
ER Contact:	760-728-5771
ER Con Title:	Owner
ER Con Work Ph:	760-728-5771
ARC APN:	
ARC Address:	
ARC City:	
ARC Zipcode:	
ARC State:	
Water Purv:	CWA FALLBROOK PUBLIC UTILITY
Fire Agency:	NORTH COUNTY FIRE PROT DIST
Geo SRC:	Mapped to record APN/Parcel XY center
Frhmbp Report Filename:	HMBP215706.pdf
Frhmbp Sitemap Filename:	

29	2 of3	WNW	0.18 / 950.21	770.83 / -5	AVOCADO ANIMAL HOSP FALLBROOK 1111 E MISSION RD FALLBROOK CA	HAZ SANDIEGO

Record ID:	
Facility Name:	
Facility Address:	
Facility City:	
Facility Zip Code:	
Facility Latitude:	
Facility Longitude:	
GIS Record ID:	
GIS Facility Name:	
GIS Facility Address:	
GIS Facility City:	
GIS Facility Zip Code:	
GIS Fac Latitude:	
GIS Fac Longitude:	
Tank Owner Name:	

HMD Permits Map Data

GIS Facility ID:		**Parcel No:**	105-540-70-00
GIS CERS ID:		**Status:**	
GIS Record Type:	LUEG-DEH/HMD/UPFP/Facility	**Census Tract:**	
Per Type:		**Parcel Zip:**	92028
Per Sub Type:		**Community:**	
Per Cat:		**Jurisdiction:**	
Record Status:	Completed	**Basin No:**	
LRG QTY MW Gener:		**BOS Dist:**	
EPA ID No:		**Tbpg Grid:**	

Map Key	Number of Records	Direction	Distance (mi/ft)	Elev/Diff (ft)	Site	DB

RMP CAL ARP:		Insp Dist:	
Tank Owner:		Feature ID:	1055407000
SIC Code:		Kiva Per Typ:	HK10 150346
NAICS Code:		Agency Name:	COSD
Exp Date:		Loc Name:	
Own/Operate USTs :		Score:	
UST Facility:		Side:	
Total No USTs:		User Fld:	
No of Tanks:		Addr Type:	
Own Oper APS:	N	Match Addr:	
Tot AGP Cap:	0	Match Type:	
Capacity LR:		Farm Nursery:	
Hazmat EHS:		Record Alias:	Unified Program Facility Permit
Hazmat Rad:		Hirt Flag:	
Haz Waste G:	Yes	Indian or Territry:	
Haz Wst Coll Site:		County ID:	
Haz Waste Rad:		Zip:	
Haz Waste EHS:		X Coord:	6259764.087
Recycle100:		Y Coord:	2085667.29
RCRA LRG Qty:		X Map Coord:	
Accept Offs:		Y Map Coord:	
Univ Waste Gen Typ:		Point X:	6259764.08698
Universl Waste Han:		Point Y:	2085667.28994
Toxic Gas:		Lat GS84:	33.3864446
Email Perm:		Lon GS84:	-117.2390553
Phone Perm:			
Full Name:			
Site Address:			
Address:	1111 E MISSION RD		
Business Type:	Medical Waste, Small Qty - No Treatment		
HW Tler:			
Disclose Qty Haz Mat:			
Onsite Haz Waste Tre:			
Bill Code:			
Bill Code 2:			
Bill Code 3:			
ER Con Name:			
ER Contact:			
ER Con Title:			
ER Con Work Ph:			
ARC APN:			
ARC Address:			
ARC City:			
ARC Zipcode:			
ARC State:			
Water Purv:			
Fire Agency:			
Geo SRC:	Mapped to record APN/parcel center XY		
Frhmbp Report Filename:			
Frhmbp Sitemap Filename:			

29	3 of3	WNW	0.18 / 950.21	770.83 / -5	AVOCADO ANIMAL HOSPITAL 1111 E MISSION RD FALLBROOK CA 92028	RCRA NON GEN

EPA Handler ID:	CAL000375592
Gen Status Universe:	No Report
Contact Name:	NAJDAT NISSAN
Contact Address:	715 , SUNGOLD WAY , , ESCONDIDO , CA, 92027 , US
Contact Phone No and Ext:	760-685-0506
Contact Email:	
Contact Country:	US
County Name:	SAN DIEGO
EPA Region:	09
Land Type:	
Receive Date:	20210621
Location Latitude:	
Location Longitude:	

Violation/Evaluation Summary

Note: NO RECORDS: As of Jan 2024, there are no Compliance Monitoring and Enforcement (violation) records associated with this facility (EPA ID).

Handler Summary

Importer Activity:	No
Mixed Waste Generator:	No
Transporter Activity:	No
Transfer Facility:	No
Onsite Burner Exemption:	No
Furnace Exemption:	No
Underground Injection Activity:	No
Commercial TSD:	No
Used Oil Transporter:	No
Used Oil Transfer Facility:	No
Used Oil Processor:	No
Used Oil Refiner:	No
Used Oil Burner:	No
Used Oil Market Burner:	No
Used Oil Spec Marketer:	No

Hazardous Waste Handler Details

Sequence No:	1
Receive Date:	20210621
Handler Name:	AVOCADO ANIMAL HOSPITAL
Source Type:	Implementer
Federal Waste Generator Code:	N
Generator Code Description:	Not a Generator, Verified

Owner/Operator Details

Owner/Operator Ind:	Current Operator	***Street No:***	715
Type:	Other	***Street 1:***	SUNGOLD WAY
Name:	CHARLEY STEINER/NAJDAT NISSAN	***Street 2:***	
Date Became Current:		***City:***	ESCONDIDO
Date Ended Current:		***State:***	CA
Phone:	760-685-0506	***Country:***	US
Source Type:	Implementer	***Zip Code:***	92027

30	*1 of2*	*WSW*	*0.20 / 1,036.04*	*764.30 / -12*	***ANTRIN MINIATURE SPECIALTIES INC*** ***342 INDUSTRIAL WAY BLDG 200*** ***FALLBROOK CA 92028***	***RCRA NON GEN***

EPA Handler ID:	CAL000457139
Gen Status Universe:	No Report
Contact Name:	ANNE ODERMATT
Contact Address:	342 INDUSTRIAL WAY , , FALLBROOK , CA, 92028 ,
Contact Phone No and Ext:	760-723-7605
Contact Email:	ANNE@ANTRINONLINE.COM
Contact Country:	
County Name:	SAN DIEGO
EPA Region:	09
Land Type:	
Receive Date:	20200928
Location Latitude:	
Location Longitude:	

Violation/Evaluation Summary

Note: NO RECORDS: As of Jan 2024, there are no Compliance Monitoring and Enforcement (violation) records associated with this facility (EPA ID).

Handler Summary

Importer Activity:	No
Mixed Waste Generator:	No
Transporter Activity:	No
Transfer Facility:	No
Onsite Burner Exemption:	No
Furnace Exemption:	No
Underground Injection Activity:	No
Commercial TSD:	No
Used Oil Transporter:	No
Used Oil Transfer Facility:	No
Used Oil Processor:	No
Used Oil Refiner:	No
Used Oil Burner:	No
Used Oil Market Burner:	No
Used Oil Spec Marketer:	No

Hazardous Waste Handler Details

Sequence No:	1
Receive Date:	20200928
Handler Name:	ANTRIN MINIATURE SPECIALTIES INC
Source Type:	Implementer
Federal Waste Generator Code:	N
Generator Code Description:	Not a Generator, Verified

Owner/Operator Details

Owner/Operator Ind:	Current Owner	***Street No:***	
Type:	Other	***Street 1:***	342 INDUSTRIAL WAY STE 201
Name:	ANTRIN MINIATURE SPECIALTIES INC	***Street 2:***	
Date Became Current:		***City:***	FALLBROOK
Date Ended Current:		***State:***	CA
Phone:	760-723-7605	***Country:***	
Source Type:	Implementer	***Zip Code:***	92028
Owner/Operator Ind:	Current Operator	***Street No:***	
Type:	Other	***Street 1:***	342 INDUSTRIAL WAY
Name:	ANNE ODERMATT	***Street 2:***	
Date Became Current:		***City:***	FALLBROOK
Date Ended Current:		***State:***	CA
Phone:	760-723-7605	***Country:***	
Source Type:	Implementer	***Zip Code:***	92028

30	*2 of2*	*WSW*	*0.20 / 1,036.04*	*764.30 / -12*	***Antrin Miniature Specialties, Inc.*** ***342 INDUSTRIAL WAY 201*** ***FALLBROOK CA 92028***	***HAZ SANDIEGO***

Record ID:	DEH2020-HUPFP-006794
Facility Name:	
Facility Address:	
Facility City:	
Facility Zip Code:	
Facility Latitude:	
Facility Longitude:	
GIS Record ID:	DEH2020-HUPFP-006794
GIS Facility Name:	Antrin Miniature Specialties, Inc.
GIS Facility Address:	342 INDUSTRIAL WAY 201

GIS Facility City: FALLBROOK
GIS Facility Zip Code: 92028
GIS Fac Latitude:
GIS Fac Longitude:
Tank Owner Name:

Hazardous Materials Facility Data

CERS ID: 10853077
Facility ID No: 37-000-006794
EPA ID No: CAL000457139
Active Permit: true
Permit Status: Permit Renewed
Bus Phone: 7607237605
Bus Fax: 0
Last Updated: 06/14/2022 02:32:34 AM
Haz Mat on Site: true
Haz Waste Generatr: true
Own/Oper Under: false
Own/Oper Above: false
Recycle: false
RCRA Large Qty Gen: false
HHW Collection: false
Mailing Address: 342 Industrial Way Ste 201, Fallbrook, CA 92028
Onsite H Waste Treatment: false
New Georeferenced Column:

Hazardous Waste and Materials

ID: 425772
Child Record ID: DEH2021-HCHEM-0301377
CAS No: 67-64-1
Last Updated: 06/14/2022 02:32:34 AM
Chemical Name: 2-Propanone
Common Name Inventory: Acetone
Permit Status: Permit Renewed
Active Permit: true
Haz Material Type: Pure
Trade Secret: false

ID: 425774
Child Record ID: DEH2021-HWAST-0269116
CAS No:
Last Updated: 06/14/2022 02:32:34 AM
Chemical Name: ABSORBANT WASTE PADS
Common Name Inventory: ABSORBANT WASTE PADS
Permit Status: Permit Renewed
Active Permit: true
Haz Material Type:
Trade Secret: false

ID: 425773
Child Record ID: DEH2021-HCHEM-0301378
CAS No: 8002-05-9
Last Updated: 06/14/2022 02:32:34 AM
Chemical Name: CUTTING OIL
Common Name Inventory: CUTTING OIL
Permit Status: Permit Renewed
Active Permit: true
Haz Material Type: Mixture
Trade Secret: false

ID: 425776
Child Record ID: DEH2021-HWAST-0269118
CAS No:
Last Updated: 06/14/2022 02:32:34 AM
Chemical Name: PARTS WASHER
Common Name Inventory: PARTS WASHER
Permit Status: Permit Renewed
Active Permit: true
Haz Material Type:
Trade Secret: false

ID: 425775
Child Record ID: DEH2021-HWAST-0269117
CAS No:
Last Updated: 06/14/2022 02:32:34 AM
Chemical Name: USED OIL
Common Name Inventory: USED OIL
Permit Status: Permit Renewed
Active Permit: true
Haz Material Type:
Trade Secret: false

Hazardous Materials Inspection Violations

Container Tank ID:
Facility ID No: 37-000-006794
ID: 55147
UST ID:
Permit Status: Permit Renewed
Active Permit: true
Inspection No: 6588281
Inspection Type: Initial Inspection
Inspection Date: 06/09/2021 03:15:15 PM
Compliance Date: 06/09/2021 12:00:00 AM
Last Updated: 06/14/2022 12:00:00 AM
NOV: false

Program Element: Hazardous Waste Generator
Violation Code: HMD0152 Failed to report &/or update the required inventory information for hazardous waste(s) generated at the facility in CERS. SDCC 68.904(a)(2)
Violation Classification: Class II

Container Tank ID:
Facility ID No: 37-000-006794
ID: 55148
UST ID:
Permit Status: Permit Renewed
Active Permit: true
Inspection No: 6588281
Inspection Type: Initial Inspection
Inspection Date: 06/09/2021 03:15:15 PM
Compliance Date: 06/09/2021 12:00:00 AM
Last Updated: 06/14/2022 12:00:00 AM
NOV: false
Program Element: Hazardous Materials Release Response Plans
Violation Code: 1010001 Failed to establish and implement a HMBP. HSC 25505(a) and 25507(a)
Violation Classification: Class II

31	1 of1	SW	0.20 / 1,046.45	804.71 / 29	JESSICA ORTIZ 155 DEL SURENO FALLBROOK CA 92028	RCRA NON GEN

EPA Handler ID: CAC003199925
Gen Status Universe: No Report
Contact Name: JESSICA ORTIZ
Contact Address: 155 DEL SURENO , , FALLBROOK , CA, 92028 ,
Contact Phone No and Ext: 760-691-6311
Contact Email: JESSICAORTIZ419@GMAIL.COM
Contact Country:
County Name: SAN DIEGO
EPA Region: 09
Land Type:
Receive Date: 20221017
Location Latitude:
Location Longitude:

Violation/Evaluation Summary

Note: NO RECORDS: As of Jan 2024, there are no Compliance Monitoring and Enforcement (violation) records associated with this facility (EPA ID).

Handler Summary

Importer Activity: No
Mixed Waste Generator: No
Transporter Activity: No
Transfer Facility: No
Onsite Burner Exemption: No
Furnace Exemption: No
Underground Injection Activity: No
Commercial TSD: No
Used Oil Transporter: No
Used Oil Transfer Facility: No
Used Oil Processor: No
Used Oil Refiner: No
Used Oil Burner: No
Used Oil Market Burner: No
Used Oil Spec Marketer: No

Hazardous Waste Handler Details

Sequence No: 1
Receive Date: 20221017
Handler Name: JESSICA ORTIZ
Source Type: Implementer
Federal Waste Generator Code: N
Generator Code Description: Not a Generator, Verified

Map Key	Number of Records	Direction	Distance (mi/ft)	Elev/Diff (ft)	Site	DB

Owner/Operator Details

Owner/Operator Ind:	Current Operator	***Street No:***	
Type:	Other	***Street 1:***	155 DEL SURENO
Name:	JESSICA ORTIZ	***Street 2:***	
Date Became Current:		***City:***	FALLBROOK
Date Ended Current:		***State:***	CA
Phone:	760-691-6311	***Country:***	
Source Type:	Implementer	***Zip Code:***	92028

Owner/Operator Ind:	Current Owner	***Street No:***	
Type:	Other	***Street 1:***	155 DEL SURENO
Name:	JESSICA ORTIZ	***Street 2:***	
Date Became Current:		***City:***	FALLBROOK
Date Ended Current:		***State:***	CA
Phone:	760-691-6311	***Country:***	
Source Type:	Implementer	***Zip Code:***	92028

32	*1 of2*	*WSW*	*0.20 / 1,056.37*	*770.57 / -6*	***MARBLE CREATIONS & DESIGN 341 INDUSTRIAL WAY, SUITE# A FALLBROOK CA***	***HAZ SANDIEGO***

Record ID:
Facility Name:
Facility Address:
Facility City:
Facility Zip Code:
Facility Latitude:
Facility Longitude:
GIS Record ID:
GIS Facility Name:
GIS Facility Address:
GIS Facility City:
GIS Facility Zip Code:
GIS Fac Latitude:
GIS Fac Longitude:
Tank Owner Name:

HMD Permits Map Data

GIS Facility ID:		***Parcel No:***	105-410-69-00
GIS CERS ID:		***Status:***	
GIS Record Type:	LUEG-DEH/HMD/UPFP/Facility	***Census Tract:***	
Per Type:		***Parcel Zip:***	0
Per Sub Type:		***Community:***	
Per Cat:		***Jurisdiction:***	
Record Status:	Permit Suspended	***Basin No:***	
LRG QTY MW Gener:		***BOS Dist:***	
EPA ID No:		***Tbpg Grid:***	
RMP CAL ARP:		***Insp Dist:***	
Tank Owner:		***Feature ID:***	1054106900
SIC Code:		***Kiva Per Typ:***	HK07 210399
NAICS Code:		***Agency Name:***	COSD
Exp Date:		***Loc Name:***	
Own/Operate USTs :		***Score:***	
UST Facility:		***Side:***	
Total No USTs:		***User Fld:***	
No of Tanks:		***Addr Type:***	
Own Oper APS:		***Match Addr:***	
Tot AGP Cap:	0	***Match Type:***	
Capacity LR:		***Farm Nursery:***	
Hazmat EHS:		***Record Alias:***	Unified Program Facility Permit
Hazmat Rad:		***Hirt Flag:***	
Haz Waste G:	Yes	***Indian or Territry:***	
Haz Wst Coll Site:		***County ID:***	
Haz Waste Rad:		***Zip:***	

Map Key	Number of Records	Direction	Distance (mi/ft)	Elev/Diff (ft)	Site	DB

Haz Waste EHS:		**X Coord:**	6259547.017
Recycle100:		**Y Coord:**	2084815.494
RCRA LRG Qty:		**X Map Coord:**	
Accept Offs:		**Y Map Coord:**	
Univ Waste Gen Typ:		**Point X:**	6259547.01687
Universl Waste Han:		**Point Y:**	2084815.49407
Toxic Gas:		**Lat GS84:**	0
Email Perm:		**Lon GS84:**	0
Phone Perm:			
Full Name:			
Site Address:			
Address:	341 INDUSTRIAL WAY, SUITE# A		
Business Type:	Resin Manufacturer/User		
HW Tler:			
Disclose Qty Haz Mat:			
Onsite Haz Waste Tre:			
Bill Code:			
Bill Code 2:			
Bill Code 3:			
ER Con Name:			
ER Contact:			
ER Con Title:			
ER Con Work Ph:			
ARC APN:			
ARC Address:			
ARC City:			
ARC Zipcode:			
ARC State:			
Water Purv:			
Fire Agency:			
Geo SRC:	Mapped to record APN/parcel center XY		
Frhmbp Report Filename:			
Frhmbp Sitemap Filename:			

32	2 of2	WSW	0.20 / 1,056.37	770.57 / -6	ANTRIM MINIATURES SPECIALTIES 341 INDUSTRIAL WAY FALLBROOK CA	HAZ SANDIEGO

Record ID:	
Facility Name:	
Facility Address:	
Facility City:	
Facility Zip Code:	
Facility Latitude:	
Facility Longitude:	
GIS Record ID:	
GIS Facility Name:	
GIS Facility Address:	
GIS Facility City:	
GIS Facility Zip Code:	
GIS Fac Latitude:	
GIS Fac Longitude:	
Tank Owner Name:	

HMD Permits Map Data

GIS Facility ID:		**Parcel No:**	105-410-69-00
GIS CERS ID:		**Status:**	
GIS Record Type:	LUEG-DEH/HMD/UPFP/Facility	**Census Tract:**	
Per Type:		**Parcel Zip:**	92028
Per Sub Type:		**Community:**	
Per Cat:		**Jurisdiction:**	
Record Status:	Completed	**Basin No:**	
LRG QTY MW Gener:		**BOS Dist:**	
EPA ID No:		**Tbpg Grid:**	
RMP CAL ARP:		**Insp Dist:**	

Map Key	Number of Records	Direction	Distance (mi/ft)	Elev/Diff (ft)	Site	DB

Tank Owner:		**Feature ID:**	1054106900
SIC Code:		**Kiva Per Typ:**	HK07 202230
NAICS Code:		**Agency Name:**	COSD
Exp Date:		**Loc Name:**	
Own/Operate USTs :		**Score:**	
UST Facility:		**Side:**	
Total No USTs:		**User Fld:**	
No of Tanks:		**Addr Type:**	
Own Oper APS:		**Match Addr:**	
Tot AGP Cap:	0	**Match Type:**	
Capacity LR:		**Farm Nursery:**	
Hazmat EHS:		**Record Alias:**	Unified Program Facility Permit
Hazmat Rad:		**Hirt Flag:**	
Haz Waste G:		**Indian or Territry:**	
Haz Wst Coll Site:		**County ID:**	
Haz Waste Rad:		**Zip:**	
Haz Waste EHS:		**X Coord:**	6259547.017
Recycle100:		**Y Coord:**	2084815.494
RCRA LRG Qty:		**X Map Coord:**	
Accept Offs:		**Y Map Coord:**	
Univ Waste Gen Typ:		**Point X:**	6259547.01687
Universl Waste Han:		**Point Y:**	2084815.49407
Toxic Gas:		**Lat GS84:**	33.3840939
Email Perm:		**Lon GS84:**	-117.2397431
Phone Perm:			
Full Name:			
Site Address:			
Address:	341 INDUSTRIAL WAY		
Business Type:			
HW Tler:			
Disclose Qty Haz Mat:			
Onsite Haz Waste Tre:			
Bill Code:			
Bill Code 2:			
Bill Code 3:			
ER Con Name:			
ER Contact:			
ER Con Title:			
ER Con Work Ph:			
ARC APN:			
ARC Address:			
ARC City:			
ARC Zipcode:			
ARC State:			
Water Purv:			
Fire Agency:			
Geo SRC:	Mapped to record APN/parcel center XY		
Frhmbp Report Filename:			
Frhmbp Sitemap Filename:			

33	1 of1	SSW	0.20 / 1,057.26	795.03 / 19	CATHERINE HEILKER 1030 EAST ALVARADO STREET FALLBROOK CA 92028	RCRA NON GEN

EPA Handler ID:	CAC003174832
Gen Status Universe:	No Report
Contact Name:	CATHERINE HEILKER
Contact Address:	1030 EAST ALVARADO STREET , , FALLBROOK , CA, 92028 ,
Contact Phone No and Ext:	816-703-8770
Contact Email:	WILDPONY1996@AOL.COM
Contact Country:	
County Name:	SAN DIEGO
EPA Region:	09
Land Type:	
Receive Date:	20220505
Location Latitude:	
Location Longitude:	

Violation/Evaluation Summary

Note: NO RECORDS: As of Jan 2024, there are no Compliance Monitoring and Enforcement (violation) records associated with this facility (EPA ID).

Handler Summary

Importer Activity:	No
Mixed Waste Generator:	No
Transporter Activity:	No
Transfer Facility:	No
Onsite Burner Exemption:	No
Furnace Exemption:	No
Underground Injection Activity:	No
Commercial TSD:	No
Used Oil Transporter:	No
Used Oil Transfer Facility:	No
Used Oil Processor:	No
Used Oil Refiner:	No
Used Oil Burner:	No
Used Oil Market Burner:	No
Used Oil Spec Marketer:	No

Hazardous Waste Handler Details

Sequence No:	1
Receive Date:	20220505
Handler Name:	CATHERINE HEILKER
Source Type:	Implementer
Federal Waste Generator Code:	N
Generator Code Description:	Not a Generator, Verified

Owner/Operator Details

Owner/Operator Ind:	Current Operator	***Street No:***	
Type:	Other	***Street 1:***	1030 EAST ALVARADO STREET
Name:	CATHERINE HEILKER	***Street 2:***	
Date Became Current:		***City:***	FALLBROOK
Date Ended Current:		***State:***	CA
Phone:	816-703-8770	***Country:***	
Source Type:	Implementer	***Zip Code:***	92028

Owner/Operator Ind:	Current Owner	***Street No:***	
Type:	Other	***Street 1:***	1030 EAST ALVARADO STREET
Name:	CATHERINE HEILKER	***Street 2:***	
Date Became Current:		***City:***	FALLBROOK
Date Ended Current:		***State:***	CA
Phone:	816-703-8770	***Country:***	
Source Type:	Implementer	***Zip Code:***	92028

34	***1 of9***	***WNW***	***0.20 / 1,057.79***	***760.24 / -16***	***L & M FERTILIZER INC 1043 EAST MISSION FALLBROOK CA 92028***	***RCRA SQG***

EPA Handler ID:	CAD028155588
Gen Status Universe:	Small Quantity Generator
Contact Name:	
Contact Address:	US
Contact Phone No and Ext:	
Contact Email:	
Contact Country:	US
County Name:	SAN DIEGO
EPA Region:	09

Land Type:
Receive Date: 19960901
Location Latitude: 33.387448
Location Longitude: -117.239715

Violation/Evaluation Summary

Note: NO RECORDS: As of Jan 2024, there are no Compliance Monitoring and Enforcement (violation) records associated with this facility (EPA ID).

Handler Summary

Importer Activity: No
Mixed Waste Generator: No
Transporter Activity: No
Transfer Facility: No
Onsite Burner Exemption: No
Furnace Exemption: No
Underground Injection Activity: No
Commercial TSD: No
Used Oil Transporter: No
Used Oil Transfer Facility: No
Used Oil Processor: No
Used Oil Refiner: No
Used Oil Burner: No
Used Oil Market Burner: No
Used Oil Spec Marketer: No

Hazardous Waste Handler Details

Sequence No: 1
Receive Date: 19800818
Handler Name: L & M FERTILIZER INC
Federal Waste Generator Code: 1
Generator Code Description: Large Quantity Generator
Source Type: Notification

Hazardous Waste Handler Details

Sequence No: 1
Receive Date: 19960901
Handler Name: L & M FERTILIZER INC
Federal Waste Generator Code: 2
Generator Code Description: Small Quantity Generator
Source Type: Implementer

Owner/Operator Details

Owner/Operator Ind: Current Operator
Type: Private
Name: NOT REQUIRED
Date Became Current:
Date Ended Current:
Phone: 415-555-1212
Source Type: Implementer

Street No:
Street 1: NOT REQUIRED
Street 2:
City: NOT REQUIRED
State: ME
Country:
Zip Code: 99999

Owner/Operator Ind: Current Owner
Type: Private
Name: L&M FERTILIZER INC
Date Became Current:
Date Ended Current:
Phone: 415-555-1212
Source Type: Notification

Street No:
Street 1: NOT REQUIRED
Street 2:
City: NOT REQUIRED
State: ME
Country:
Zip Code: 99999

Map Key	Number of Records	Direction	Distance (mi/ft)	Elev/Diff (ft)	Site	DB

Historical Handler Details

Receive Dt: 19800818
Generator Code Description: Large Quantity Generator
Handler Name: L & M FERTILIZER INC

34	2 of9	WNW	0.20 / 1,057.79	760.24 / -16	L & M FERTILIZER INC 1043 E MISSION AV, FALLBROOK, 92028-2213 CA	AST

Total Capacity(Gal): 2800
CUPA: San Diego
Owner Name: L & M FERTILIZER INC
County: San Diego

34	3 of9	WNW	0.20 / 1,057.79	760.24 / -16	Cully Repair 1043 E MISSION RD B FALLBROOK CA 92028	HAZ SANDIEGO

Record ID: DEH2009-HUPFP-211592
Facility Name: Cully Repair
Facility Address: 1043 E MISSION RD, SUITE# B, FALLBROOK, CA 92028
Facility City: FALLBROOK
Facility Zip Code: 92028
Facility Latitude: 2085784.595
Facility Longitude: 6259433.27800001
GIS Record ID: DEH2009-HUPFP-211592
GIS Facility Name: Cully Repair
GIS Facility Address: 1043 E MISSION RD B
GIS Facility City: FALLBROOK
GIS Facility Zip Code: 92028
GIS Fac Latitude:
GIS Fac Longitude:
Tank Owner Name:

Hazardous Materials Facility Data

CERS ID: 10369882
Facility ID No: 37-000-211592
EPA ID No: cal000457040
Active Permit: true
Permit Status: Permit Renewed
Bus Phone: 760-728-1498
Bus Fax: 0
Last Updated: 12/24/2022 03:35:29 AM
Mailing Address: 1043 E Mission Rd, Fallbrook, CA 92028
Onsite H Waste Treatment: false
New Georeferenced Column:
Haz Mat on Site: true
Haz Waste Generatr: true
Own/Oper Under: false
Own/Oper Above: false
Recycle: false
RCRA Large Qty Gen: false
HHW Collection: false

Hazardous Waste and Materials

ID: 363912
Child Record ID: DEH2020-HWAST-0244114
CAS No:
Last Updated: 06/25/2021 02:34:12 AM
Chemical Name: Lubricating oils, used
Common Name Inventory: Used lubricating oils
Permit Status: Permit Renewed
Active Permit: true
Haz Material Type:
Trade Secret: false

ID: 483856
Child Record ID: DEH2022-HWAST-0292259
CAS No:
Last Updated: 12/24/2022 03:35:29 AM
Chemical Name: Lubricating oils, used
Permit Status: Permit Renewed
Active Permit: true
Haz Material Type:
Trade Secret: false

Common Name Inventory: Used lubricating oils

ID: 483855
Child Record ID: DEH2022-HCHEM-0325368
CAS No:
Last Updated: 12/24/2022 03:35:29 AM
Chemical Name: New Lubricating Fluid / Oil
Common Name Inventory: New Lubricating Fluid / Oil
Permit Status: Permit Renewed
Active Permit: true
Haz Material Type: Pure
Trade Secret: false

ID: 483857
Child Record ID: DEH2022-HWAST-0292260
CAS No:
Last Updated: 12/24/2022 03:35:29 AM
Chemical Name: Used oily solids
Common Name Inventory: Used oily solids
Permit Status: Permit Renewed
Active Permit: true
Haz Material Type:
Trade Secret: false

Hazardous Materials Inspection Violations

Container Tank ID:
Facility ID No: 37-000-211592
ID: 29244
UST ID:
Permit Status: Permit Renewed
Active Permit: true
Program Element: Hazardous Waste Generator
Violation Code: 3010002 Failed to obtain and/or maintain an active EPA ID. 22 CCR 66262.12
Violation Classification: Minor
Inspection No: 5322220
Inspection Type: Routine
Inspection Date: 11/05/2015 02:18:20 PM
Compliance Date:
Last Updated: 12/24/2022 03:35:29 AM
NOV: false

Container Tank ID:
Facility ID No: 37-000-211592
ID: 29245
UST ID:
Permit Status: Permit Renewed
Active Permit: true
Program Element: Hazardous Waste Generator
Violation Code: 3030007 Failed to properly label/date hazardous waste container and/or tank. 22 CCR 66262.34(f)
Violation Classification: Minor
Inspection No: 5322220
Inspection Type: Routine
Inspection Date: 11/05/2015 02:18:20 PM
Compliance Date:
Last Updated: 12/24/2022 03:35:29 AM
NOV: false

Container Tank ID:
Facility ID No: 37-000-211592
ID: 29249
UST ID:
Permit Status: Permit Renewed
Active Permit: true
Program Element: Hazardous Waste Generator
Violation Code: 3010010 Failed to maintain uniform hazardous waste manifest, consolidated manifest, or bills of lading copies for 3 years. HSC 25160.2(b)(3), 25185(a)(4); 22 CCR 66262.40(a)
Violation Classification: CLASS II
Inspection No: 5322220
Inspection Type: Routine
Inspection Date: 11/05/2015 02:18:20 PM
Compliance Date:
Last Updated: 12/24/2022 03:35:29 AM
NOV: false

Container Tank ID:
Facility ID No: 37-000-211592
ID: 29247
UST ID:
Permit Status: Permit Renewed
Active Permit: true
Program Element: Hazardous Waste Generator
Violation Code: 3030017 Failed to properly close hazardous waste container(s). (40 CFR 262.34(d)(2); 265.173.) 22 CCR 66262.34(d)(2)
Violation Classification: Minor
Inspection No: 5322220
Inspection Type: Routine
Inspection Date: 11/05/2015 02:18:20 PM
Compliance Date:
Last Updated: 12/24/2022 03:35:29 AM
NOV: false

Container Tank ID:
Facility ID No: 37-000-211592
ID: 29248
UST ID:
Permit Status: Permit Renewed
Active Permit: true
Program Element: Hazardous Waste Generator
Violation Code: HMD0219 Failed to properly segregate used oil &/or fuel drained from filters. HSC 25250.22(b)(4); 22 CCR
Inspection No: 5322220
Inspection Type: Routine
Inspection Date: 11/05/2015 02:18:20 PM
Compliance Date:
Last Updated: 12/24/2022 03:35:29 AM
NOV: false

66266.130(c)(6)
Violation Classification: Minor

Container Tank ID:
Facility ID No: 37-000-211592
ID: 29251
UST ID:
Permit Status: Permit Renewed
Active Permit: true
Inspection No: 5322220
Inspection Type: Routine
Inspection Date: 11/05/2015 02:18:20 PM
Compliance Date:
Last Updated: 12/24/2022 03:35:29 AM
NOV: false
Program Element: Hazardous Materials Release Response Plans
Violation Code: 1010001 HMBP not established/ implemented. HSC 25505(a) and 25507(a)
Violation Classification: CLASS II

Container Tank ID:
Facility ID No: 37-000-211592
ID: 29253
UST ID:
Permit Status: Permit Renewed
Active Permit: true
Inspection No: 5322220
Inspection Type: Routine
Inspection Date: 11/05/2015 02:18:20 PM
Compliance Date:
Last Updated: 12/24/2022 03:35:29 AM
NOV: false
Program Element: Hazardous Materials Release Response Plans
Violation Code: 1020002 Initial and/or annual employee training not conducted for hazardous materials management and/or employee training records not available or not maintained for 3 years. HSC 25505(a)(4)
Violation Classification: CLASS II

Container Tank ID:
Facility ID No: 37-000-211592
ID: 29246
UST ID:
Permit Status: Permit Renewed
Active Permit: true
Inspection No: 5322220
Inspection Type: Routine
Inspection Date: 11/05/2015 02:18:20 PM
Compliance Date:
Last Updated: 12/24/2022 03:35:29 AM
NOV: false
Program Element: Hazardous Waste Generator
Violation Code: HMD0226 Did not accumulate waste in a container or tank. (40 CFR 262.34(d)(2).) 22 CCR 66262.34(d)(2)
Violation Classification: CLASS II

Container Tank ID:
Facility ID No: 37-000-211592
ID: 29252
UST ID:
Permit Status: Permit Renewed
Active Permit: true
Inspection No: 5322220
Inspection Type: Routine
Inspection Date: 11/05/2015 02:18:20 PM
Compliance Date:
Last Updated: 12/24/2022 03:35:29 AM
NOV: false
Program Element: Hazardous Materials Release Response Plans
Violation Code: 1010002 HMBP not submitted to the CUPA in CERS. HSC 25508(a)(1)(A); HSC 25404(e)(4); 27 CCR 15188(a), (d)
Violation Classification: Minor

Container Tank ID:
Facility ID No: 37-000-211592
ID: 29254
UST ID:
Permit Status: Permit Renewed
Active Permit: true
Inspection No: 5966383
Inspection Type: Initial Inspection
Inspection Date: 05/10/2018 03:20:00 PM
Compliance Date: 06/01/2018 12:00:00 AM
Last Updated: 12/24/2022 03:35:29 AM
NOV: false
Program Element: Hazardous Materials Release Response Plans
Violation Code: HMD1001 Unified Program Facility permit not obtained for hazardous materials. SDCC 68.905; 68.906, 68.907
Violation Classification: Class II

Container Tank ID:
Facility ID No: 37-000-211592
ID: 29250
UST ID:
Permit Status: Permit Renewed
Active Permit: true
Inspection No: 5966383
Inspection Type: Initial Inspection
Inspection Date: 05/10/2018 03:20:00 PM
Compliance Date: 06/01/2018 12:00:00 AM
Last Updated: 12/24/2022 03:35:29 AM
NOV: false
Program Element: Hazardous Waste Generator
Violation Code: HMD0131 Unified Program Facility Permit not obtained &/or maintained for the generation of hazardous waste. SDCC 68.905
Violation Classification: Class II

Container Tank ID:
Facility ID No: 37-000-211592
ID: 53783
Inspection No: 6439556
Inspection Type: Routine
Inspection Date: 02/26/2021 12:00:00 AM

UST ID: **Compliance Date:** 02/26/2021 12:00:00 AM
Permit Status: Permit Renewed **Last Updated:** 12/24/2022 03:35:29 AM
Active Permit: true **NOV:** false
Program Element: Hazardous Materials Release Response Plans
Violation Code: 1020002 Initial &/or annual employee training not conducted in safety procedures for a hazardous material release or threatened release &/or employee training records not available or not maintained for 3 years. HSC 25505(a)(4); 19 CCR 2659(b)
Violation Classification: Minor

Container Tank ID: **Inspection No:** 6439556
Facility ID No: 37-000-211592 **Inspection Type:** Routine
ID: 53779 **Inspection Date:** 02/26/2021 12:00:00 AM
UST ID: **Compliance Date:** 09/26/2021 12:00:00 AM
Permit Status: Permit Renewed **Last Updated:** 12/24/2022 03:35:29 AM
Active Permit: true **NOV:** false
Program Element: Hazardous Waste Generator
Violation Code: 3020001 Failure to ensure employees are thoroughly familiar with proper waste handling and emergency procedures during normal facility operations and emergencies. 22 CCR 66262.34(d)(2); 40 CFR 262.34(d)(5)(iii)
Violation Classification: Minor

Container Tank ID: **Inspection No:** 6439556
Facility ID No: 37-000-211592 **Inspection Type:** Routine
ID: 53777 **Inspection Date:** 02/26/2021 12:00:00 AM
UST ID: **Compliance Date:** 03/28/2022 12:00:00 AM
Permit Status: Permit Renewed **Last Updated:** 12/24/2022 03:35:29 AM
Active Permit: true **NOV:** false
Program Element: Hazardous Waste Generator
Violation Code: HMD0152 Failed to report &/or update the required inventory information for hazardous waste(s) generated at the facility in CERS. SDCC 68.904(a)(2)
Violation Classification: Class II

Container Tank ID: **Inspection No:** 6439556
Facility ID No: 37-000-211592 **Inspection Type:** Routine
ID: 53782 **Inspection Date:** 02/26/2021 12:00:00 AM
UST ID: **Compliance Date:** 03/28/2022 12:00:00 AM
Permit Status: Permit Renewed **Last Updated:** 12/24/2022 03:35:29 AM
Active Permit: true **NOV:** false
Program Element: Hazardous Materials Release Response Plans
Violation Code: 1010004 Chemical inventory incomplete or not submitted in CERS. HSC 25505(a)(1); 25507(a); 25508.1(a-b); 19 CCR 2654 (a) or (d)
Violation Classification: Class II

Container Tank ID: **Inspection No:** 6439556
Facility ID No: 37-000-211592 **Inspection Type:** Routine
ID: 53781 **Inspection Date:** 02/26/2021 12:00:00 AM
UST ID: **Compliance Date:** 03/28/2022 12:00:00 AM
Permit Status: Permit Renewed **Last Updated:** 12/24/2022 03:35:29 AM
Active Permit: true **NOV:** false
Program Element: Hazardous Materials Release Response Plans
Violation Code: 1010005 Site map not submitted in CERS or not sufficient. HSC 25505(a)(2); 25508.1(f); 19 CCR 2652(a)(3)
Violation Classification: Minor

Container Tank ID: **Inspection No:** 6439556
Facility ID No: 37-000-211592 **Inspection Type:** Routine
ID: 53778 **Inspection Date:** 02/26/2021 12:00:00 AM
UST ID: **Compliance Date:** 08/30/2022 12:00:00 AM
Permit Status: Permit Renewed **Last Updated:** 12/24/2022 03:35:29 AM
Active Permit: true **NOV:** false
Program Element: Hazardous Waste Generator
Violation Code: 3030010 Accumulated waste too long (>180 or 270 days) or (>90 days). HSC 25201(a), 25123.3(h)(1); 22 CCR 66262.34 (b), 66262.34(d); 40 CFR 262.34(e) and/or (f)
Violation Classification: Class II

Container Tank ID: **Inspection No:** 6439556
Facility ID No: 37-000-211592 **Inspection Type:** Routine
ID: 53776 **Inspection Date:** 02/26/2021 12:00:00 AM
UST ID: **Compliance Date:** 12/19/2022 12:00:00 AM
Permit Status: Permit Renewed **Last Updated:** 12/24/2022 03:35:29 AM
Active Permit: true **NOV:** false

Program Element: Hazardous Waste Generator
Violation Code: 3030004 Failure to properly manage used oil filters and/or fuel filters in accordance with the requirements. HSC 25250.22; 22 CCR 66266.130
Violation Classification: Minor

Container Tank ID:
Facility ID No: 37-000-211592
ID: 53775
UST ID:
Permit Status: Permit Renewed
Active Permit: true
Inspection No: 6439556
Inspection Type: Routine
Inspection Date: 02/26/2021 12:00:00 AM
Compliance Date: 12/19/2022 12:00:00 AM
Last Updated: 12/24/2022 03:35:29 AM
NOV: false
Program Element: Hazardous Waste Generator
Violation Code: 3030013 Failed to accumulate hazardous waste in a container that is in good condition. 22 CCR 66262.34(d)(2); 40 CFR 262.34(d)(2), 265.171
Violation Classification: Minor

Container Tank ID:
Facility ID No: 37-000-211592
ID: 53773
UST ID:
Permit Status: Permit Renewed
Active Permit: true
Inspection No: 6439556
Inspection Type: Routine
Inspection Date: 02/26/2021 12:00:00 AM
Compliance Date: 12/19/2022 12:00:00 AM
Last Updated: 12/24/2022 03:35:29 AM
NOV: false
Program Element: Hazardous Waste Generator
Violation Code: 3030007 Failed to properly label/date hazardous waste container &/or tank. 22 CCR 66262.34(f)
Violation Classification: Minor

Container Tank ID:
Facility ID No: 37-000-211592
ID: 53774
UST ID:
Permit Status: Permit Renewed
Active Permit: true
Inspection No: 6439556
Inspection Type: Routine
Inspection Date: 02/26/2021 12:00:00 AM
Compliance Date: 12/19/2022 12:00:00 AM
Last Updated: 12/24/2022 03:35:29 AM
NOV: false
Program Element: Hazardous Waste Generator
Violation Code: 3030017 Failed to properly close hazardous waste container(s). 22 CCR 66262.34(d)(2); 40 CFR 262.34(d)(2), 265.173
Violation Classification: Minor

Container Tank ID:
Facility ID No: 37-000-211592
ID: 53780
UST ID:
Permit Status: Permit Renewed
Active Permit: true
Inspection No: 6439556
Inspection Type: Routine
Inspection Date: 02/26/2021 12:00:00 AM
Compliance Date: 12/19/2022 12:00:00 AM
Last Updated: 12/24/2022 03:35:29 AM
NOV: false
Program Element: Hazardous Waste Generator
Violation Code: 3030030 Failed to maintain &/or operate facility to minimize the possibility of a fire, explosion, or any unplanned sudden or non-sudden release of hazardous waste or hazardous waste constituents. 22 CCR 66262.34(d)(2); 40 CFR 262.34(d)(4), 265.31
Violation Classification: Minor

HMD Permits Map Data

GIS Facility ID: 37-000-211592
GIS CERS ID: 10369882
GIS Record Type: LUEG-DEH/HMD/UPFP/Facility
Per Type:
Per Sub Type:
Per Cat:
Record Status: Permit Renewed
LRG QTY MW Gener: No
EPA ID No: Pending
RMP CAL ARP: Not Applicable
Tank Owner:
SIC Code:
NAICS Code:
Exp Date:
Own/Operate USTs :
UST Facility:
Total No USTs:
Parcel No: 105-540-64-00
Status:
Census Tract: 189.04
Parcel Zip: 92028
Community: Fallbrook
Jurisdiction: UNINCORPORATED
Basin No: 902.13
BOS Dist: 5
Tbpg Grid:
Insp Dist: HN004
Feature ID: 1055406400
Kiva Per Typ: HK07 211592
Agency Name: COSD
Loc Name:
Score:
Side:
User Fld:

Map Key	Number of Records	Direction	Distance (mi/ft)	Elev/Diff (ft)	Site	DB

No of Tanks:		**Addr Type:**	
Own Oper APS:	N	**Match Addr:**	
Tot AGP Cap:	0	**Match Type:**	
Capacity LR:		**Farm Nursery:**	
Hazmat EHS:		**Record Alias:**	Unified Program Facility Permit
Hazmat Rad:		**Hirt Flag:**	No
Haz Waste G:	Y	**Indian or Territry:**	
Haz Wst Coll Site:	N	**County ID:**	
Haz Waste Rad:	N	**Zip:**	
Haz Waste EHS:	N	**X Coord:**	6259433.278
Recycle100:	N	**Y Coord:**	2085784.595
RCRA LRG Qty:	N	**X Map Coord:**	
Accept Offs:	N	**Y Map Coord:**	
Univ Waste Gen Typ:		**Point X:**	6259433.27800001
Universl Waste Han:	N	**Point Y:**	2085784.595
Toxic Gas:		**Lat GS84:**	33.3867542
Email Perm:		**Lon GS84:**	-117.2401458
Phone Perm:	760-728-1498		

Full Name:	Brian Cully
Site Address:	1043 E Mission Rd
Address:	1043 E MISSION RD, SUITE# B
Business Type:	Auto Repair, General - Waste USTs Only
HW Tler:	Not Applicable
Disclose Qty Haz Mat:	Y
Onsite Haz Waste Tre:	N
Bill Code:	Not Applicable
Bill Code 2:	Not Applicable
Bill Code 3:	Not Applicable
ER Con Name:	Brian Cully
ER Contact:	760-473-0678
ER Con Title:	Owner
ER Con Work Ph:	760-728-1498
ARC APN:	
ARC Address:	
ARC City:	
ARC Zipcode:	
ARC State:	
Water Purv:	CWA FALLBROOK PUBLIC UTILITY
Fire Agency:	NORTH COUNTY FIRE PROT DIST
Geo SRC:	Mapped to record APN/Parcel XY center
Frhmbp Report Filename:	HMBP211592.pdf
Frhmbp Sitemap Filename:	MAP_211592.pdf

34	*4 of9*	*WNW*	*0.20 / 1,057.79*	*760.24 / -16*	***LANDM FERTILIZER INC 1043 MISSION SANTA MARGARITA FALLBROOK CA 92028***	***HHSS***

County:	San Diego
Tank Details Microfiche:	http://geotracker.waterboards.ca.gov/ustpdfs/pdf/0002b623.pdf

---

34	*5 of9*	*WNW*	*0.20 / 1,057.79*	*760.24 / -16*	***Nutrien Ag Solutions 1043 E MISSION RD A FALLBROOK CA 92028***	***HAZ SANDIEGO***

Record ID:	DEH2002-HUPFP-113937
Facility Name:	Nutrien Ag Solutions
Facility Address:	1043 E MISSION RD, SUITE# A, FALLBROOK, CA 92028
Facility City:	FALLBROOK
Facility Zip Code:	92028
Facility Latitude:	2085736.97200002
Facility Longitude:	6259565.608
GIS Record ID:	DEH2002-HUPFP-113937
GIS Facility Name:	Nutrien Ag Solutions
GIS Facility Address:	1043 E MISSION RD A
GIS Facility City:	FALLBROOK

GIS Facility Zip Code: 92028
GIS Fac Latitude:
GIS Fac Longitude:
Tank Owner Name:

Hazardous Materials Facility Data

CERS ID: 10369594
Facility ID No: 37-000-113937
EPA ID No: CAD028155588
Active Permit: true
Permit Status: Permit Renewed
Bus Phone: 760-728-1400
Bus Fax: 0
Last Updated: 10/05/2022 02:31:18 AM
Mailing Address: 1043 E Mission Rd, Fallbrook, CA 92028
Onsite H Waste Treatment: false
New Georeferenced Column:

Haz Mat on Site: true
Haz Waste Generatr: false
Own/Oper Under: false
Own/Oper Above: false
Recycle: false
RCRA Large Qty Gen: false
HHW Collection: false

Hazardous Waste and Materials

ID: 10301
Child Record ID: DEH2016-HCHEM-0108152
CAS No: 82-66-6
Last Updated: 08/18/2016 02:31:36 AM
Chemical Name: 2-Diphenylacetyl-1,3-Indandione
Common Name Inventory: Ramik Green Bait
Permit Status: Permit Renewed
Active Permit: true
Haz Material Type: Mixture
Trade Secret: false

ID: 79666
Child Record ID: DEH2017-HCHEM-0144865
CAS No: 82-66-6
Last Updated: 11/23/2017 02:30:28 AM
Chemical Name: 2-Diphenylacetyl-1,3-Indandione
Common Name Inventory: Ramik Green Bait
Permit Status: Permit Renewed
Active Permit: true
Haz Material Type: Mixture
Trade Secret: false

ID: 173551
Child Record ID: DEH2018-HCHEM-0188382
CAS No: 82-66-6
Last Updated: 10/24/2018 07:20:56 PM
Chemical Name: 2-Diphenylacetyl-1,3-Indandione
Common Name Inventory: Ramik Green Bait
Permit Status: Permit Renewed
Active Permit: true
Haz Material Type: Mixture
Trade Secret: false

ID: 231041
Child Record ID: DEH2019-HCHEM-0225898
CAS No: 82-66-6
Last Updated: 09/05/2019 02:36:52 AM
Chemical Name: 2-Diphenylacetyl-1,3-Indandione
Common Name Inventory: Ramik Green Bait
Permit Status: Permit Renewed
Active Permit: true
Haz Material Type: Mixture
Trade Secret: false

ID: 362945
Child Record ID: DEH2020-HCHEM-0264055
CAS No: 82-66-6
Last Updated: 10/06/2021 02:31:35 AM
Chemical Name: 2-Diphenylacetyl-1,3-Indandione
Common Name Inventory: Ramik Green Bait
Permit Status: Permit Renewed
Active Permit: true
Haz Material Type: Mixture
Trade Secret: false

ID: 517859
Child Record ID: DEH2022-HCHEM-0336100
CAS No: 82-66-6
Last Updated: 10/05/2022 02:31:18 AM
Chemical Name: 2-Diphenylacetyl-1,3-Indandione
Common Name Inventory: Ramik Green Bait
Permit Status: Permit Renewed
Active Permit: true
Haz Material Type: Mixture
Trade Secret: false

ID: 517827
Child Record ID: DEH2022-HCHEM-0336068
CAS No: 64366-70-7
Last Updated: 10/05/2022 02:31:18 AM
Permit Status: Permit Renewed
Active Permit: true
Haz Material Type: Mixture
Trade Secret: false

Chemical Name: 2-ethylhaxanol EO-Po nonionic
Common Name Inventory: Brandt No Foam B

ID: 10307
Child Record ID: DEH2016-HCHEM-0108158
CAS No: 20859-73-8
Last Updated: 08/18/2016 02:31:36 AM
Chemical Name: ALUMINUM PHOSPHIDE
Common Name Inventory: WEEVIL-CIDE TABLETS
Permit Status: Permit Renewed
Active Permit: true
Haz Material Type: Mixture
Trade Secret: false

ID: 79672
Child Record ID: DEH2017-HCHEM-0144871
CAS No: 20859-73-8
Last Updated: 11/23/2017 02:30:28 AM
Chemical Name: ALUMINUM PHOSPHIDE
Common Name Inventory: WEEVIL-CIDE TABLETS
Permit Status: Permit Renewed
Active Permit: true
Haz Material Type: Mixture
Trade Secret: false

ID: 173557
Child Record ID: DEH2018-HCHEM-0188388
CAS No: 20859-73-8
Last Updated: 10/24/2018 07:20:56 PM
Chemical Name: ALUMINUM PHOSPHIDE
Common Name Inventory: WEEVIL-CIDE TABLETS
Permit Status: Permit Renewed
Active Permit: true
Haz Material Type: Mixture
Trade Secret: false

ID: 231047
Child Record ID: DEH2019-HCHEM-0225904
CAS No: 20859-73-8
Last Updated: 09/05/2019 02:36:52 AM
Chemical Name: ALUMINUM PHOSPHIDE
Common Name Inventory: WEEVIL-CIDE TABLETS
Permit Status: Permit Renewed
Active Permit: true
Haz Material Type: Mixture
Trade Secret: false

ID: 362975
Child Record ID: DEH2020-HCHEM-0264085
CAS No: 20859-73-8
Last Updated: 10/06/2021 02:31:35 AM
Chemical Name: ALUMINUM PHOSPHIDE
Common Name Inventory: WEEVIL-CIDE TABLETS
Permit Status: Permit Renewed
Active Permit: true
Haz Material Type: Mixture
Trade Secret: false

ID: 517868
Child Record ID: DEH2022-HCHEM-0336109
CAS No: 20859-73-8
Last Updated: 10/05/2022 02:31:18 AM
Chemical Name: ALUMINUM PHOSPHIDE
Common Name Inventory: WEEVIL-CIDE TABLETS
Permit Status: Permit Renewed
Active Permit: true
Haz Material Type: Mixture
Trade Secret: false

ID: 517829
Child Record ID: DEH2022-HCHEM-0336070
CAS No: MIXTURE
Last Updated: 10/05/2022 02:31:18 AM
Chemical Name: AQUEOUS MIXTURE OF SALTS
Common Name Inventory: CHOICE TRIO
Permit Status: Permit Renewed
Active Permit: true
Haz Material Type: Mixture
Trade Secret: false

ID: 10279
Child Record ID: DEH2016-HCHEM-0108129
CAS No: 6484-52-2
Last Updated: 08/18/2016 02:31:36 AM
Chemical Name: Ammonium Nitrate
Common Name Inventory: Calcium Ammonium Nitrate 17-0-0
Permit Status: Permit Renewed
Active Permit: true
Haz Material Type: Mixture
Trade Secret: false

ID: 79644
Child Record ID: DEH2017-HCHEM-0144842
CAS No: 6484-52-2
Last Updated: 11/23/2017 02:30:28 AM
Chemical Name: Ammonium Nitrate
Common Name Inventory: Calcium Ammonium Nitrate 17-0-0
Permit Status: Permit Renewed
Active Permit: true
Haz Material Type: Mixture
Trade Secret: false

ID: 173530
Child Record ID: DEH2018-HCHEM-0188359
CAS No: 6484-52-2
Permit Status: Permit Renewed
Active Permit: true
Haz Material Type: Mixture

Last Updated: 10/24/2018 07:20:56 PM **Trade Secret:** false
Chemical Name: Ammonium Nitrate
Common Name Inventory: Calcium Ammonium Nitrate 17-0-0

ID: 231018 **Permit Status:** Permit Renewed
Child Record ID: DEH2019-HCHEM-0225875 **Active Permit:** true
CAS No: 6484-52-2 **Haz Material Type:** Mixture
Last Updated: 09/05/2019 02:36:52 AM **Trade Secret:** false
Chemical Name: Ammonium Nitrate
Common Name Inventory: Calcium Ammonium Nitrate 17-0-0

ID: 362922 **Permit Status:** Permit Renewed
Child Record ID: DEH2020-HCHEM-0264032 **Active Permit:** true
CAS No: 6484-52-2 **Haz Material Type:** Mixture
Last Updated: 10/06/2021 02:31:35 AM **Trade Secret:** false
Chemical Name: Ammonium Nitrate
Common Name Inventory: Calcium Ammonium Nitrate 17-0-0

ID: 517821 **Permit Status:** Permit Renewed
Child Record ID: DEH2022-HCHEM-0336062 **Active Permit:** true
CAS No: 6484-52-2 **Haz Material Type:** Mixture
Last Updated: 10/05/2022 02:31:18 AM **Trade Secret:** false
Chemical Name: Ammonium Nitrate
Common Name Inventory: Calcium Ammonium Nitrate 17-0-0

ID: 10265 **Permit Status:** Permit Renewed
Child Record ID: DEH2016-HCHEM-0108112 **Active Permit:** true
CAS No: 7783-20-2 **Haz Material Type:** Pure
Last Updated: 08/18/2016 02:31:36 AM **Trade Secret:** false
Chemical Name: Amonium sulfate
Common Name Inventory: 21-0-0-24S AM SUL 50# PROLINE

ID: 79630 **Permit Status:** Permit Renewed
Child Record ID: DEH2017-HCHEM-0144825 **Active Permit:** true
CAS No: 7783-20-2 **Haz Material Type:** Pure
Last Updated: 11/23/2017 02:30:28 AM **Trade Secret:** false
Chemical Name: Amonium sulfate
Common Name Inventory: 21-0-0-24S AM SUL 50# PROLINE

ID: 173516 **Permit Status:** Permit Renewed
Child Record ID: DEH2018-HCHEM-0188342 **Active Permit:** true
CAS No: 7783-20-2 **Haz Material Type:** Pure
Last Updated: 10/24/2018 07:20:56 PM **Trade Secret:** false
Chemical Name: Amonium sulfate
Common Name Inventory: 21-0-0-24S AM SUL 50# PROLINE

ID: 231001 **Permit Status:** Permit Renewed
Child Record ID: DEH2019-HCHEM-0225858 **Active Permit:** true
CAS No: 7783-20-2 **Haz Material Type:** Pure
Last Updated: 09/05/2019 02:36:52 AM **Trade Secret:** false
Chemical Name: Amonium sulfate
Common Name Inventory: 21-0-0-24S AM SUL 50# PROLINE

ID: 362961 **Permit Status:** Permit Renewed
Child Record ID: DEH2020-HCHEM-0264071 **Active Permit:** true
CAS No: 7783-20-2 **Haz Material Type:** Pure
Last Updated: 10/06/2021 02:31:35 AM **Trade Secret:** false
Chemical Name: Amonium sulfate
Common Name Inventory: 21-0-0-24S AM SUL 50# PROLINE

ID: 517804 **Permit Status:** Permit Renewed
Child Record ID: DEH2022-HCHEM-0336045 **Active Permit:** true
CAS No: 7783-20-2 **Haz Material Type:** Pure
Last Updated: 10/05/2022 02:31:18 AM **Trade Secret:** false
Chemical Name: Amonium sulfate
Common Name Inventory: 21-0-0-24S AM SUL 50# PROLINE

ID: 517826 **Permit Status:** Permit Renewed
Child Record ID: DEH2022-HCHEM-0336067 **Active Permit:** true

CAS No: 82657-04-3
Haz Material Type: Mixture
Last Updated: 10/05/2022 02:31:18 AM
Trade Secret: false
Chemical Name: Bifenthrin
Common Name Inventory: Bisect L

ID: 10291
Permit Status: Permit Renewed
Child Record ID: DEH2016-HCHEM-0108142
Active Permit: true
CAS No: 2921-88-2
Haz Material Type: Mixture
Last Updated: 08/18/2016 02:31:36 AM
Trade Secret: false
Chemical Name: CHLORPYRIFOS
Common Name Inventory: LORSBAN 15G

ID: 79656
Permit Status: Permit Renewed
Child Record ID: DEH2017-HCHEM-0144855
Active Permit: true
CAS No: 2921-88-2
Haz Material Type: Mixture
Last Updated: 11/23/2017 02:30:28 AM
Trade Secret: false
Chemical Name: CHLORPYRIFOS
Common Name Inventory: LORSBAN 15G

ID: 173542
Permit Status: Permit Renewed
Child Record ID: DEH2018-HCHEM-0188372
Active Permit: true
CAS No: 2921-88-2
Haz Material Type: Mixture
Last Updated: 10/24/2018 07:20:56 PM
Trade Secret: false
Chemical Name: CHLORPYRIFOS
Common Name Inventory: LORSBAN 15G

ID: 231031
Permit Status: Permit Renewed
Child Record ID: DEH2019-HCHEM-0225888
Active Permit: true
CAS No: 2921-88-2
Haz Material Type: Mixture
Last Updated: 09/05/2019 02:36:52 AM
Trade Secret: false
Chemical Name: CHLORPYRIFOS
Common Name Inventory: LORSBAN 15G

ID: 362935
Permit Status: Permit Renewed
Child Record ID: DEH2020-HCHEM-0264045
Active Permit: true
CAS No: 2921-88-2
Haz Material Type: Mixture
Last Updated: 10/06/2021 02:31:35 AM
Trade Secret: false
Chemical Name: CHLORPYRIFOS
Common Name Inventory: LORSBAN 15G

ID: 517842
Permit Status: Permit Renewed
Child Record ID: DEH2022-HCHEM-0336083
Active Permit: true
CAS No: 20427-59-2
Haz Material Type: Mixture
Last Updated: 10/05/2022 02:31:18 AM
Trade Secret: false
Chemical Name: COPPER HYDROXIDE
Common Name Inventory: KOCIDE 3000

ID: 10263
Permit Status: Permit Renewed
Child Record ID: DEH2016-HCHEM-0108105
Active Permit: true
CAS No: 10124-37-5
Haz Material Type: Mixture
Last Updated: 08/18/2016 02:31:36 AM
Trade Secret: false
Chemical Name: Calcium Nitrate
Common Name Inventory: 15.5-0-0 Calcium Nitrate / Solution Grade

ID: 79628
Permit Status: Permit Renewed
Child Record ID: DEH2017-HCHEM-0144818
Active Permit: true
CAS No: 10124-37-5
Haz Material Type: Mixture
Last Updated: 11/23/2017 02:30:28 AM
Trade Secret: false
Chemical Name: Calcium Nitrate
Common Name Inventory: 15.5-0-0 Calcium Nitrate / Solution Grade

ID: 173514
Permit Status: Permit Renewed
Child Record ID: DEH2018-HCHEM-0188335
Active Permit: true
CAS No: 10124-37-5
Haz Material Type: Mixture
Last Updated: 10/24/2018 07:20:56 PM
Trade Secret: false
Chemical Name: Calcium Nitrate
Common Name Inventory: 15.5-0-0 Calcium Nitrate / Solution Grade

ID: 230994
Permit Status: Permit Renewed

Child Record ID: DEH2019-HCHEM-0225851 **Active Permit:** true
CAS No: 10124-37-5 **Haz Material Type:** Mixture
Last Updated: 09/05/2019 02:36:52 AM **Trade Secret:** false
Chemical Name: Calcium Nitrate
Common Name Inventory: 15.5-0-0 Calcium Nitrate / Solution Grade

ID: 362968 **Permit Status:** Permit Renewed
Child Record ID: DEH2020-HCHEM-0264078 **Active Permit:** true
CAS No: 10124-37-5 **Haz Material Type:** Mixture
Last Updated: 10/06/2021 02:31:35 AM **Trade Secret:** false
Chemical Name: Calcium Nitrate
Common Name Inventory: 15.5-0-0 Calcium Nitrate / Solution Grade

ID: 517797 **Permit Status:** Permit Renewed
Child Record ID: DEH2022-HCHEM-0336038 **Active Permit:** true
CAS No: 10124-37-5 **Haz Material Type:** Mixture
Last Updated: 10/05/2022 02:31:18 AM **Trade Secret:** false
Chemical Name: Calcium Nitrate
Common Name Inventory: 15.5-0-0 Calcium Nitrate / Solution Grade

ID: 517828 **Permit Status:** Permit Renewed
Child Record ID: DEH2022-HCHEM-0336069 **Active Permit:** true
CAS No: 20427-59-2 **Haz Material Type:** Pure
Last Updated: 10/05/2022 02:31:18 AM **Trade Secret:** false
Chemical Name: Copper Hydroxide
Common Name Inventory: Champ Formula 2 Flowable

ID: 10284 **Permit Status:** Permit Renewed
Child Record ID: DEH2016-HCHEM-0108134 **Active Permit:** true
CAS No: 7758-99-8 **Haz Material Type:** Pure
Last Updated: 08/18/2016 02:31:36 AM **Trade Secret:** false
Chemical Name: Copper Sulfate Pentahydrate
Common Name Inventory: Copper Sulfate

ID: 79649 **Permit Status:** Permit Renewed
Child Record ID: DEH2017-HCHEM-0144847 **Active Permit:** true
CAS No: 7758-99-8 **Haz Material Type:** Pure
Last Updated: 11/23/2017 02:30:28 AM **Trade Secret:** false
Chemical Name: Copper Sulfate Pentahydrate
Common Name Inventory: Copper Sulfate

ID: 173535 **Permit Status:** Permit Renewed
Child Record ID: DEH2018-HCHEM-0188364 **Active Permit:** true
CAS No: 7758-99-8 **Haz Material Type:** Pure
Last Updated: 10/24/2018 07:20:56 PM **Trade Secret:** false
Chemical Name: Copper Sulfate Pentahydrate
Common Name Inventory: Copper Sulfate

ID: 231023 **Permit Status:** Permit Renewed
Child Record ID: DEH2019-HCHEM-0225880 **Active Permit:** true
CAS No: 7758-99-8 **Haz Material Type:** Pure
Last Updated: 09/05/2019 02:36:52 AM **Trade Secret:** false
Chemical Name: Copper Sulfate Pentahydrate
Common Name Inventory: Copper Sulfate

ID: 362927 **Permit Status:** Permit Renewed
Child Record ID: DEH2020-HCHEM-0264037 **Active Permit:** true
CAS No: 7758-99-8 **Haz Material Type:** Pure
Last Updated: 10/06/2021 02:31:35 AM **Trade Secret:** false
Chemical Name: Copper Sulfate Pentahydrate
Common Name Inventory: Copper Sulfate

ID: 517830 **Permit Status:** Permit Renewed
Child Record ID: DEH2022-HCHEM-0336071 **Active Permit:** true
CAS No: 7758-99-8 **Haz Material Type:** Pure
Last Updated: 10/05/2022 02:31:18 AM **Trade Secret:** false
Chemical Name: Copper Sulfate Pentahydrate
Common Name Inventory: Copper Sulfate

ID: 517851
Child Record ID: DEH2022-HCHEM-0336092
CAS No: 20427-59-2
Last Updated: 10/05/2022 02:31:18 AM
Chemical Name: Copper hydroxide (Cu(OH)2)
Common Name Inventory: Nu-Cop 50 DF
Permit Status: Permit Renewed
Active Permit: true
Haz Material Type: Mixture
Trade Secret: false

ID: 10288
Child Record ID: DEH2016-HCHEM-0108138
CAS No:
Last Updated: 08/18/2016 02:31:36 AM
Chemical Name: DITHIOPYR
Common Name Inventory: DIMENSION 270G
Permit Status: Permit Renewed
Active Permit: true
Haz Material Type: Mixture
Trade Secret: false

ID: 79653
Child Record ID: DEH2017-HCHEM-0144851
CAS No:
Last Updated: 11/23/2017 02:30:28 AM
Chemical Name: DITHIOPYR
Common Name Inventory: DIMENSION 270G
Permit Status: Permit Renewed
Active Permit: true
Haz Material Type: Mixture
Trade Secret: false

ID: 173539
Child Record ID: DEH2018-HCHEM-0188368
CAS No: 97886-45-8
Last Updated: 10/24/2018 07:20:56 PM
Chemical Name: DITHIOPYR
Common Name Inventory: DIMENSION 270G
Permit Status: Permit Renewed
Active Permit: true
Haz Material Type: Mixture
Trade Secret: false

ID: 231027
Child Record ID: DEH2019-HCHEM-0225884
CAS No: 97886-45-8
Last Updated: 09/05/2019 02:36:52 AM
Chemical Name: DITHIOPYR
Common Name Inventory: DIMENSION 270G
Permit Status: Permit Renewed
Active Permit: true
Haz Material Type: Mixture
Trade Secret: false

ID: 362931
Child Record ID: DEH2020-HCHEM-0264041
CAS No: 97886-45-8
Last Updated: 10/06/2021 02:31:35 AM
Chemical Name: DITHIOPYR
Common Name Inventory: DIMENSION 270G
Permit Status: Permit Renewed
Active Permit: true
Haz Material Type: Mixture
Trade Secret: false

ID: 517835
Child Record ID: DEH2022-HCHEM-0336076
CAS No: 97886-45-8
Last Updated: 10/05/2022 02:31:18 AM
Chemical Name: DITHIOPYR
Common Name Inventory: DIMENSION 270G
Permit Status: Permit Renewed
Active Permit: true
Haz Material Type: Mixture
Trade Secret: false

ID: 10297
Child Record ID: DEH2016-HCHEM-0108148
CAS No: 82-66-6
Last Updated: 08/18/2016 02:31:36 AM
Chemical Name: Diphacinone
Common Name Inventory: PCQ Bait
Permit Status: Permit Renewed
Active Permit: true
Haz Material Type: Mixture
Trade Secret: false

ID: 79662
Child Record ID: DEH2017-HCHEM-0144861
CAS No: 82-66-6
Last Updated: 11/23/2017 02:30:28 AM
Chemical Name: Diphacinone
Common Name Inventory: PCQ Bait
Permit Status: Permit Renewed
Active Permit: true
Haz Material Type: Mixture
Trade Secret: false

ID: 173547
Child Record ID: DEH2018-HCHEM-0188378
CAS No: 82-66-6
Last Updated: 10/24/2018 07:20:56 PM
Chemical Name: Diphacinone
Common Name Inventory: PCQ Bait
Permit Status: Permit Renewed
Active Permit: true
Haz Material Type: Mixture
Trade Secret: false

ID: 231037
Child Record ID: DEH2019-HCHEM-0225894
CAS No: 82-66-6
Last Updated: 09/05/2019 02:36:52 AM
Chemical Name: Diphacinone
Common Name Inventory: PCQ Bait
Permit Status: Permit Renewed
Active Permit: true
Haz Material Type: Mixture
Trade Secret: false

ID: 362941
Child Record ID: DEH2020-HCHEM-0264051
CAS No: 82-66-6
Last Updated: 10/06/2021 02:31:35 AM
Chemical Name: Diphacinone
Common Name Inventory: PCQ Bait
Permit Status: Permit Renewed
Active Permit: true
Haz Material Type: Mixture
Trade Secret: false

ID: 517854
Child Record ID: DEH2022-HCHEM-0336095
CAS No: 82-66-6
Last Updated: 10/05/2022 02:31:18 AM
Chemical Name: Diphacinone
Common Name Inventory: PCQ Bait
Permit Status: Permit Renewed
Active Permit: true
Haz Material Type: Mixture
Trade Secret: false

ID: 10270
Child Record ID: DEH2016-HCHEM-0108120
CAS No: mixture
Last Updated: 08/18/2016 02:31:36 AM
Chemical Name: Dry Fertilizer Mixture
Common Name Inventory: 6-24-24 XB SIMPLOT
Permit Status: Permit Renewed
Active Permit: true
Haz Material Type: Mixture
Trade Secret: false

ID: 10267
Child Record ID: DEH2016-HCHEM-0108116
CAS No: mixture
Last Updated: 08/18/2016 02:31:36 AM
Chemical Name: Dry Fertilizer Mixture
Common Name Inventory: 30-10-10 High Nitro Foliar
Permit Status: Permit Renewed
Active Permit: true
Haz Material Type: Mixture
Trade Secret: false

ID: 10266
Child Record ID: DEH2016-HCHEM-0108114
CAS No: Mixture
Last Updated: 08/18/2016 02:31:36 AM
Chemical Name: Dry Fertilizer Mixture
Common Name Inventory: 21-7-14 Turf Royale/YARA Mila
Permit Status: Permit Renewed
Active Permit: true
Haz Material Type: Mixture
Trade Secret: false

ID: 79635
Child Record ID: DEH2017-HCHEM-0144833
CAS No: mixture
Last Updated: 11/23/2017 02:30:28 AM
Chemical Name: Dry Fertilizer Mixture
Common Name Inventory: 6-24-24 XB SIMPLOT
Permit Status: Permit Renewed
Active Permit: true
Haz Material Type: Mixture
Trade Secret: false

ID: 79631
Child Record ID: DEH2017-HCHEM-0144827
CAS No: Mixture
Last Updated: 11/23/2017 02:30:28 AM
Chemical Name: Dry Fertilizer Mixture
Common Name Inventory: 21-7-14 Turf Royale/YARA Mila
Permit Status: Permit Renewed
Active Permit: true
Haz Material Type: Mixture
Trade Secret: false

ID: 79632
Child Record ID: DEH2017-HCHEM-0144829
CAS No: mixture
Last Updated: 11/23/2017 02:30:28 AM
Chemical Name: Dry Fertilizer Mixture
Common Name Inventory: 30-10-10 High Nitro Foliar
Permit Status: Permit Renewed
Active Permit: true
Haz Material Type: Mixture
Trade Secret: false

ID: 173521
Child Record ID: DEH2018-HCHEM-0188350
CAS No: mixture
Last Updated: 10/24/2018 07:20:56 PM
Chemical Name: Dry Fertilizer Mixture
Permit Status: Permit Renewed
Active Permit: true
Haz Material Type: Mixture
Trade Secret: false

Common Name Inventory: 6-24-24 XB SIMPLOT

ID: 173518
Child Record ID: DEH2018-HCHEM-0188346
CAS No: mixture
Last Updated: 10/24/2018 07:20:56 PM
Chemical Name: Dry Fertilizer Mixture
Common Name Inventory: 30-10-10 High Nitro Foliar
Permit Status: Permit Renewed
Active Permit: true
Haz Material Type: Mixture
Trade Secret: false

ID: 173517
Child Record ID: DEH2018-HCHEM-0188344
CAS No: Mixture
Last Updated: 10/24/2018 07:20:56 PM
Chemical Name: Dry Fertilizer Mixture
Common Name Inventory: 21-7-14 Turf Royale/YARA Mila
Permit Status: Permit Renewed
Active Permit: true
Haz Material Type: Mixture
Trade Secret: false

ID: 231003
Child Record ID: DEH2019-HCHEM-0225860
CAS No: Mixture
Last Updated: 09/05/2019 02:36:52 AM
Chemical Name: Dry Fertilizer Mixture
Common Name Inventory: 21-7-14 Turf Royale/YARA Mila
Permit Status: Permit Renewed
Active Permit: true
Haz Material Type: Mixture
Trade Secret: false

ID: 230996
Child Record ID: DEH2019-HCHEM-0225853
CAS No: mixture
Last Updated: 09/05/2019 02:36:52 AM
Chemical Name: Dry Fertilizer Mixture
Common Name Inventory: 16-6-8 TURF SUPREME 50LB
Permit Status: Permit Renewed
Active Permit: true
Haz Material Type: Mixture
Trade Secret: false

ID: 231005
Child Record ID: DEH2019-HCHEM-0225862
CAS No: mixture
Last Updated: 09/05/2019 02:36:52 AM
Chemical Name: Dry Fertilizer Mixture
Common Name Inventory: 30-10-10 High Nitro Foliar
Permit Status: Permit Renewed
Active Permit: true
Haz Material Type: Mixture
Trade Secret: false

ID: 231004
Child Record ID: DEH2019-HCHEM-0225861
CAS No: mixture
Last Updated: 09/05/2019 02:36:52 AM
Chemical Name: Dry Fertilizer Mixture
Common Name Inventory: 25-5-5 SUPER TURF 50#
Permit Status: Permit Renewed
Active Permit: true
Haz Material Type: Mixture
Trade Secret: false

ID: 230997
Child Record ID: DEH2019-HCHEM-0225854
CAS No: mixture
Last Updated: 09/05/2019 02:36:52 AM
Chemical Name: Dry Fertilizer Mixture
Common Name Inventory: 16-6-8 with Trimec
Permit Status: Permit Renewed
Active Permit: true
Haz Material Type: Mixture
Trade Secret: false

ID: 230998
Child Record ID: DEH2019-HCHEM-0225855
CAS No: mixture
Last Updated: 09/05/2019 02:36:52 AM
Chemical Name: Dry Fertilizer Mixture
Common Name Inventory: 16-20-0 PROLINE 50#
Permit Status: Permit Renewed
Active Permit: true
Haz Material Type: Mixture
Trade Secret: false

ID: 231006
Child Record ID: DEH2019-HCHEM-0225863
CAS No: mixture
Last Updated: 09/05/2019 02:36:52 AM
Chemical Name: Dry Fertilizer Mixture
Common Name Inventory: 39-0-0 Nitroform Std/Mini/Chip/Powder
Permit Status: Permit Renewed
Active Permit: true
Haz Material Type: Mixture
Trade Secret: false

ID: 231009
Child Record ID: DEH2019-HCHEM-0225866
CAS No: mixture
Last Updated: 09/05/2019 02:36:52 AM
Permit Status: Permit Renewed
Active Permit: true
Haz Material Type: Mixture
Trade Secret: false

Chemical Name: Dry Fertilizer Mixture
Common Name Inventory: 6-24-24 XB SIMPLOT

ID: 231002 **Permit Status:** Permit Renewed
Child Record ID: DEH2019-HCHEM-0225859 **Active Permit:** true
CAS No: mixture **Haz Material Type:** Mixture
Last Updated: 09/05/2019 02:36:52 AM **Trade Secret:** false
Chemical Name: Dry Fertilizer Mixture
Common Name Inventory: 21-5-6 APEX SUPER FE TOPDRS 50LB

ID: 231000 **Permit Status:** Permit Renewed
Child Record ID: DEH2019-HCHEM-0225857 **Active Permit:** true
CAS No: mixture **Haz Material Type:** Mixture
Last Updated: 09/05/2019 02:36:52 AM **Trade Secret:** false
Chemical Name: Dry Fertilizer Mixture
Common Name Inventory: 20-5-5 Topdress High Iron

ID: 230999 **Permit Status:** Permit Renewed
Child Record ID: DEH2019-HCHEM-0225856 **Active Permit:** true
CAS No: mixture **Haz Material Type:** Mixture
Last Updated: 09/05/2019 02:36:52 AM **Trade Secret:** false
Chemical Name: Dry Fertilizer Mixture
Common Name Inventory: 19-4-4 NITRA KING 50LB

ID: 362965 **Permit Status:** Permit Renewed
Child Record ID: DEH2020-HCHEM-0264075 **Active Permit:** true
CAS No: mixture **Haz Material Type:** Mixture
Last Updated: 10/06/2021 02:31:35 AM **Trade Secret:** false
Chemical Name: Dry Fertilizer Mixture
Common Name Inventory: 16-6-8 with Trimec

ID: 362953 **Permit Status:** Permit Renewed
Child Record ID: DEH2020-HCHEM-0264063 **Active Permit:** true
CAS No: mixture **Haz Material Type:** Mixture
Last Updated: 10/06/2021 02:31:35 AM **Trade Secret:** false
Chemical Name: Dry Fertilizer Mixture
Common Name Inventory: 6-24-24 XB SIMPLOT

ID: 362962 **Permit Status:** Permit Renewed
Child Record ID: DEH2020-HCHEM-0264072 **Active Permit:** true
CAS No: mixture **Haz Material Type:** Mixture
Last Updated: 10/06/2021 02:31:35 AM **Trade Secret:** false
Chemical Name: Dry Fertilizer Mixture
Common Name Inventory: 20-5-5 Topdress High Iron

ID: 362958 **Permit Status:** Permit Renewed
Child Record ID: DEH2020-HCHEM-0264068 **Active Permit:** true
CAS No: mixture **Haz Material Type:** Mixture
Last Updated: 10/06/2021 02:31:35 AM **Trade Secret:** false
Chemical Name: Dry Fertilizer Mixture
Common Name Inventory: 25-5-5 SUPER TURF 50#

ID: 362966 **Permit Status:** Permit Renewed
Child Record ID: DEH2020-HCHEM-0264076 **Active Permit:** true
CAS No: mixture **Haz Material Type:** Mixture
Last Updated: 10/06/2021 02:31:35 AM **Trade Secret:** false
Chemical Name: Dry Fertilizer Mixture
Common Name Inventory: 16-6-8 TURF SUPREME 50LB

ID: 362956 **Permit Status:** Permit Renewed
Child Record ID: DEH2020-HCHEM-0264066 **Active Permit:** true
CAS No: mixture **Haz Material Type:** Mixture
Last Updated: 10/06/2021 02:31:35 AM **Trade Secret:** false
Chemical Name: Dry Fertilizer Mixture
Common Name Inventory: 39-0-0 Nitroform Std/Mini/Chip/Powder

ID: 362960 **Permit Status:** Permit Renewed
Child Record ID: DEH2020-HCHEM-0264070 **Active Permit:** true
CAS No: mixture **Haz Material Type:** Mixture

Last Updated: 10/06/2021 02:31:35 AM **Trade Secret:** false
Chemical Name: Dry Fertilizer Mixture
Common Name Inventory: 21-5-6 APEX SUPER FE TOPDRS 50LB

ID: 362963 **Permit Status:** Permit Renewed
Child Record ID: DEH2020-HCHEM-0264073 **Active Permit:** true
CAS No: mixture **Haz Material Type:** Mixture
Last Updated: 10/06/2021 02:31:35 AM **Trade Secret:** false
Chemical Name: Dry Fertilizer Mixture
Common Name Inventory: 19-4-4 NITRA KING 50LB

ID: 362964 **Permit Status:** Permit Renewed
Child Record ID: DEH2020-HCHEM-0264074 **Active Permit:** true
CAS No: mixture **Haz Material Type:** Mixture
Last Updated: 10/06/2021 02:31:35 AM **Trade Secret:** false
Chemical Name: Dry Fertilizer Mixture
Common Name Inventory: 16-20-0 PROLINE 50#

ID: 362957 **Permit Status:** Permit Renewed
Child Record ID: DEH2020-HCHEM-0264067 **Active Permit:** true
CAS No: mixture **Haz Material Type:** Mixture
Last Updated: 10/06/2021 02:31:35 AM **Trade Secret:** false
Chemical Name: Dry Fertilizer Mixture
Common Name Inventory: 30-10-10 High Nitro Foliar

ID: 362959 **Permit Status:** Permit Renewed
Child Record ID: DEH2020-HCHEM-0264069 **Active Permit:** true
CAS No: Mixture **Haz Material Type:** Mixture
Last Updated: 10/06/2021 02:31:35 AM **Trade Secret:** false
Chemical Name: Dry Fertilizer Mixture
Common Name Inventory: 21-7-14 Turf Royale/YARA Mila

ID: 517806 **Permit Status:** Permit Renewed
Child Record ID: DEH2022-HCHEM-0336047 **Active Permit:** true
CAS No: Mixture **Haz Material Type:** Mixture
Last Updated: 10/05/2022 02:31:18 AM **Trade Secret:** false
Chemical Name: Dry Fertilizer Mixture
Common Name Inventory: 21-7-14 Turf Royale/YARA Mila

ID: 517809 **Permit Status:** Permit Renewed
Child Record ID: DEH2022-HCHEM-0336050 **Active Permit:** true
CAS No: mixture **Haz Material Type:** Mixture
Last Updated: 10/05/2022 02:31:18 AM **Trade Secret:** false
Chemical Name: Dry Fertilizer Mixture
Common Name Inventory: 39-0-0 Nitroform Std/Mini/Chip/Powder

ID: 517802 **Permit Status:** Permit Renewed
Child Record ID: DEH2022-HCHEM-0336043 **Active Permit:** true
CAS No: mixture **Haz Material Type:** Mixture
Last Updated: 10/05/2022 02:31:18 AM **Trade Secret:** false
Chemical Name: Dry Fertilizer Mixture
Common Name Inventory: 19-4-4 NITRA KING 50LB

ID: 517812 **Permit Status:** Permit Renewed
Child Record ID: DEH2022-HCHEM-0336053 **Active Permit:** true
CAS No: mixture **Haz Material Type:** Mixture
Last Updated: 10/05/2022 02:31:18 AM **Trade Secret:** false
Chemical Name: Dry Fertilizer Mixture
Common Name Inventory: 6-24-24 XB SIMPLOT

ID: 517805 **Permit Status:** Permit Renewed
Child Record ID: DEH2022-HCHEM-0336046 **Active Permit:** true
CAS No: mixture **Haz Material Type:** Mixture
Last Updated: 10/05/2022 02:31:18 AM **Trade Secret:** false
Chemical Name: Dry Fertilizer Mixture
Common Name Inventory: 21-5-6 APEX SUPER FE TOPDRS 50LB

ID: 517807 **Permit Status:** Permit Renewed
Child Record ID: DEH2022-HCHEM-0336048 **Active Permit:** true

CAS No: mixture
Haz Material Type: Mixture
Last Updated: 10/05/2022 02:31:18 AM
Trade Secret: false
Chemical Name: Dry Fertilizer Mixture
Common Name Inventory: 25-5-5 SUPER TURF 50#

ID: 517803
Permit Status: Permit Renewed
Child Record ID: DEH2022-HCHEM-0336044
Active Permit: true
CAS No: mixture
Haz Material Type: Mixture
Last Updated: 10/05/2022 02:31:18 AM
Trade Secret: false
Chemical Name: Dry Fertilizer Mixture
Common Name Inventory: 20-5-5 Topdress High Iron

ID: 517800
Permit Status: Permit Renewed
Child Record ID: DEH2022-HCHEM-0336041
Active Permit: true
CAS No: mixture
Haz Material Type: Mixture
Last Updated: 10/05/2022 02:31:18 AM
Trade Secret: false
Chemical Name: Dry Fertilizer Mixture
Common Name Inventory: 16-6-8 with Trimec

ID: 517808
Permit Status: Permit Renewed
Child Record ID: DEH2022-HCHEM-0336049
Active Permit: true
CAS No: mixture
Haz Material Type: Mixture
Last Updated: 10/05/2022 02:31:18 AM
Trade Secret: false
Chemical Name: Dry Fertilizer Mixture
Common Name Inventory: 30-10-10 High Nitro Foliar

ID: 517799
Permit Status: Permit Renewed
Child Record ID: DEH2022-HCHEM-0336040
Active Permit: true
CAS No: mixture
Haz Material Type: Mixture
Last Updated: 10/05/2022 02:31:18 AM
Trade Secret: false
Chemical Name: Dry Fertilizer Mixture
Common Name Inventory: 16-6-8 TURF SUPREME 50LB

ID: 517801
Permit Status: Permit Renewed
Child Record ID: DEH2022-HCHEM-0336042
Active Permit: true
CAS No: mixture
Haz Material Type: Mixture
Last Updated: 10/05/2022 02:31:18 AM
Trade Secret: false
Chemical Name: Dry Fertilizer Mixture
Common Name Inventory: 16-20-0 PROLINE 50#

ID: 10286
Permit Status: Permit Renewed
Child Record ID: DEH2016-HCHEM-0108136
Active Permit: true
CAS No:
Haz Material Type: Mixture
Last Updated: 08/18/2016 02:31:36 AM
Trade Secret: false
Chemical Name: FENPROPATHRIN
Common Name Inventory: DANITOL 2.4EC

ID: 79651
Permit Status: Permit Renewed
Child Record ID: DEH2017-HCHEM-0144849
Active Permit: true
CAS No:
Haz Material Type: Mixture
Last Updated: 11/23/2017 02:30:28 AM
Trade Secret: false
Chemical Name: FENPROPATHRIN
Common Name Inventory: DANITOL 2.4EC

ID: 173537
Permit Status: Permit Renewed
Child Record ID: DEH2018-HCHEM-0188366
Active Permit: true
CAS No: 39515-41-8
Haz Material Type: Mixture
Last Updated: 10/24/2018 07:20:56 PM
Trade Secret: false
Chemical Name: FENPROPATHRIN
Common Name Inventory: DANITOL 2.4EC

ID: 231025
Permit Status: Permit Renewed
Child Record ID: DEH2019-HCHEM-0225882
Active Permit: true
CAS No: 39515-41-8
Haz Material Type: Mixture
Last Updated: 09/05/2019 02:36:52 AM
Trade Secret: false
Chemical Name: FENPROPATHRIN
Common Name Inventory: DANITOL 2.4EC

ID: 362929
Permit Status: Permit Renewed

Child Record ID: DEH2020-HCHEM-0264039 **Active Permit:** true
CAS No: 39515-41-8 **Haz Material Type:** Mixture
Last Updated: 10/06/2021 02:31:35 AM **Trade Secret:** false
Chemical Name: FENPROPATHRIN
Common Name Inventory: DANITOL 2.4EC

ID: 517833 **Permit Status:** Permit Renewed
Child Record ID: DEH2022-HCHEM-0336074 **Active Permit:** true
CAS No: 39515-41-8 **Haz Material Type:** Mixture
Last Updated: 10/05/2022 02:31:18 AM **Trade Secret:** false
Chemical Name: FENPROPATHRIN
Common Name Inventory: DANITOL 2.4EC

ID: 10274 **Permit Status:** Permit Renewed
Child Record ID: DEH2016-HCHEM-0108124 **Active Permit:** true
CAS No: 7782-63-0 **Haz Material Type:** Pure
Last Updated: 08/18/2016 02:31:36 AM **Trade Secret:** false
Chemical Name: FERROUS SULFATE HEPTAHYDRATE
Common Name Inventory: IRON SULFATE 20%/30%/Deep Green

ID: 79639 **Permit Status:** Permit Renewed
Child Record ID: DEH2017-HCHEM-0144837 **Active Permit:** true
CAS No: 7782-63-0 **Haz Material Type:** Pure
Last Updated: 11/23/2017 02:30:28 AM **Trade Secret:** false
Chemical Name: FERROUS SULFATE HEPTAHYDRATE
Common Name Inventory: IRON SULFATE 20%/30%/Deep Green

ID: 173525 **Permit Status:** Permit Renewed
Child Record ID: DEH2018-HCHEM-0188354 **Active Permit:** true
CAS No: 7782-63-0 **Haz Material Type:** Pure
Last Updated: 10/24/2018 07:20:56 PM **Trade Secret:** false
Chemical Name: FERROUS SULFATE HEPTAHYDRATE
Common Name Inventory: IRON SULFATE 20%/30%/Deep Green

ID: 231013 **Permit Status:** Permit Renewed
Child Record ID: DEH2019-HCHEM-0225870 **Active Permit:** true
CAS No: 7782-63-0 **Haz Material Type:** Pure
Last Updated: 09/05/2019 02:36:52 AM **Trade Secret:** false
Chemical Name: FERROUS SULFATE HEPTAHYDRATE
Common Name Inventory: IRON SULFATE 20%/30%/Deep Green

ID: 362917 **Permit Status:** Permit Renewed
Child Record ID: DEH2020-HCHEM-0264027 **Active Permit:** true
CAS No: 7782-63-0 **Haz Material Type:** Pure
Last Updated: 10/06/2021 02:31:35 AM **Trade Secret:** false
Chemical Name: FERROUS SULFATE HEPTAHYDRATE
Common Name Inventory: IRON SULFATE 20%/30%/Deep Green

ID: 517816 **Permit Status:** Permit Renewed
Child Record ID: DEH2022-HCHEM-0336057 **Active Permit:** true
CAS No: 7782-63-0 **Haz Material Type:** Pure
Last Updated: 10/05/2022 02:31:18 AM **Trade Secret:** false
Chemical Name: FERROUS SULFATE HEPTAHYDRATE
Common Name Inventory: IRON SULFATE 20%/30%/Deep Green

ID: 10264 **Permit Status:** Permit Renewed
Child Record ID: DEH2016-HCHEM-0108106 **Active Permit:** true
CAS No: mixture **Haz Material Type:** Mixture
Last Updated: 08/18/2016 02:31:36 AM **Trade Secret:** false
Chemical Name: FERTILIZER MIXTURE
Common Name Inventory: 15-15-15 Hydroprills

ID: 79629 **Permit Status:** Permit Renewed
Child Record ID: DEH2017-HCHEM-0144819 **Active Permit:** true
CAS No: mixture **Haz Material Type:** Mixture
Last Updated: 11/23/2017 02:30:28 AM **Trade Secret:** false
Chemical Name: FERTILIZER MIXTURE
Common Name Inventory: 15-15-15 Hydroprills

ID: 173515
Child Record ID: DEH2018-HCHEM-0188336
CAS No: mixture
Last Updated: 10/24/2018 07:20:56 PM
Chemical Name: FERTILIZER MIXTURE
Common Name Inventory: 15-15-15 Hydroprills
Permit Status: Permit Renewed
Active Permit: true
Haz Material Type: Mixture
Trade Secret: false

ID: 230995
Child Record ID: DEH2019-HCHEM-0225852
CAS No: mixture
Last Updated: 09/05/2019 02:36:52 AM
Chemical Name: FERTILIZER MIXTURE
Common Name Inventory: 15-15-15 Hydroprills
Permit Status: Permit Renewed
Active Permit: true
Haz Material Type: Mixture
Trade Secret: false

ID: 362967
Child Record ID: DEH2020-HCHEM-0264077
CAS No: mixture
Last Updated: 10/06/2021 02:31:35 AM
Chemical Name: FERTILIZER MIXTURE
Common Name Inventory: 15-15-15 Hydroprills
Permit Status: Permit Renewed
Active Permit: true
Haz Material Type: Mixture
Trade Secret: false

ID: 517798
Child Record ID: DEH2022-HCHEM-0336039
CAS No: mixture
Last Updated: 10/05/2022 02:31:18 AM
Chemical Name: FERTILIZER MIXTURE
Common Name Inventory: 15-15-15 Hydroprills
Permit Status: Permit Renewed
Active Permit: true
Haz Material Type: Mixture
Trade Secret: false

ID: 10296
Child Record ID: DEH2016-HCHEM-0108147
CAS No: mixture
Last Updated: 08/18/2016 02:31:36 AM
Chemical Name: Foliar Nutrient
Common Name Inventory: Nutiphite Magnum 2-40-16
Permit Status: Permit Renewed
Active Permit: true
Haz Material Type: Mixture
Trade Secret: false

ID: 79661
Child Record ID: DEH2017-HCHEM-0144860
CAS No: mixture
Last Updated: 11/23/2017 02:30:28 AM
Chemical Name: Foliar Nutrient
Common Name Inventory: Nutiphite Magnum 2-40-16
Permit Status: Permit Renewed
Active Permit: true
Haz Material Type: Mixture
Trade Secret: false

ID: 231036
Child Record ID: DEH2019-HCHEM-0225893
CAS No: mixture
Last Updated: 09/05/2019 02:36:52 AM
Chemical Name: Foliar Nutrient
Common Name Inventory: Nutriphite Magnum 2-40-16
Permit Status: Permit Renewed
Active Permit: true
Haz Material Type: Mixture
Trade Secret: false

ID: 362940
Child Record ID: DEH2020-HCHEM-0264050
CAS No: mixture
Last Updated: 10/06/2021 02:31:35 AM
Chemical Name: Foliar Nutrient
Common Name Inventory: Nutriphite Magnum 2-40-16
Permit Status: Permit Renewed
Active Permit: true
Haz Material Type: Mixture
Trade Secret: false

ID: 517852
Child Record ID: DEH2022-HCHEM-0336093
CAS No: mixture
Last Updated: 10/05/2022 02:31:18 AM
Chemical Name: Foliar Nutrient
Common Name Inventory: Nutriphite Magnum 2-40-16
Permit Status: Permit Renewed
Active Permit: true
Haz Material Type: Mixture
Trade Secret: false

ID: 517837
Child Record ID: DEH2022-HCHEM-0336078
CAS No: 77182-82-2
Last Updated: 10/05/2022 02:31:18 AM
Chemical Name: Glufosinate-ammonium
Common Name Inventory: Forfeit 280
Permit Status: Permit Renewed
Active Permit: true
Haz Material Type: Mixture
Trade Secret: false

ID: 10283
Child Record ID: DEH2016-HCHEM-0108133
CAS No: mixture
Last Updated: 08/18/2016 02:31:36 AM
Chemical Name: Humic Acid
Common Name Inventory: 60 Isolates/Humega
Permit Status: Permit Renewed
Active Permit: true
Haz Material Type: Mixture
Trade Secret: false

ID: 79648
Child Record ID: DEH2017-HCHEM-0144846
CAS No: mixture
Last Updated: 11/23/2017 02:30:28 AM
Chemical Name: Humic Acid
Common Name Inventory: 60 Isolates/Humega
Permit Status: Permit Renewed
Active Permit: true
Haz Material Type: Mixture
Trade Secret: false

ID: 173534
Child Record ID: DEH2018-HCHEM-0188363
CAS No: 1415-93-6
Last Updated: 10/24/2018 07:20:56 PM
Chemical Name: Humic Acid
Common Name Inventory: 60 Isolates/Humega
Permit Status: Permit Renewed
Active Permit: true
Haz Material Type: Mixture
Trade Secret: false

ID: 231022
Child Record ID: DEH2019-HCHEM-0225879
CAS No: 1415-93-6
Last Updated: 09/05/2019 02:36:52 AM
Chemical Name: Humic Acid
Common Name Inventory: 60 Isolates/Humega
Permit Status: Permit Renewed
Active Permit: true
Haz Material Type: Mixture
Trade Secret: false

ID: 231030
Child Record ID: DEH2019-HCHEM-0225887
CAS No: 1415-93-6
Last Updated: 09/05/2019 02:36:52 AM
Chemical Name: Humic Acid
Common Name Inventory: Humega 5Gal
Permit Status: Permit Renewed
Active Permit: true
Haz Material Type: Mixture
Trade Secret: false

ID: 362926
Child Record ID: DEH2020-HCHEM-0264036
CAS No: 1415-93-6
Last Updated: 10/06/2021 02:31:35 AM
Chemical Name: Humic Acid
Common Name Inventory: 60 Isolates/Humega
Permit Status: Permit Renewed
Active Permit: true
Haz Material Type: Mixture
Trade Secret: false

ID: 362934
Child Record ID: DEH2020-HCHEM-0264044
CAS No: 1415-93-6
Last Updated: 10/06/2021 02:31:35 AM
Chemical Name: Humic Acid
Common Name Inventory: Humega 5Gal
Permit Status: Permit Renewed
Active Permit: true
Haz Material Type: Mixture
Trade Secret: false

ID: 517825
Child Record ID: DEH2022-HCHEM-0336066
CAS No: 1415-93-6
Last Updated: 10/05/2022 02:31:18 AM
Chemical Name: Humic Acid
Common Name Inventory: 60 Isolates/Humega
Permit Status: Permit Renewed
Active Permit: true
Haz Material Type: Mixture
Trade Secret: false

ID: 517841
Child Record ID: DEH2022-HCHEM-0336082
CAS No: 1415-93-6
Last Updated: 10/05/2022 02:31:18 AM
Chemical Name: Humic Acid
Common Name Inventory: Humega 5Gal
Permit Status: Permit Renewed
Active Permit: true
Haz Material Type: Mixture
Trade Secret: false

ID: 517853
Child Record ID: DEH2022-HCHEM-0336094
CAS No: 7722-84-1
Last Updated: 10/05/2022 02:31:18 AM
Chemical Name: Hydroxen Peroxide
Permit Status: Permit Renewed
Active Permit: true
Haz Material Type: Mixture
Trade Secret: false

Common Name Inventory: OXIDATE

ID: 10285 **Permit Status:** Permit Renewed
Child Record ID: DEH2016-HCHEM-0108135 **Active Permit:** true
CAS No: 38641-94-0 **Haz Material Type:** Mixture
Last Updated: 08/18/2016 02:31:36 AM **Trade Secret:** false
Chemical Name: ISOPROPYLAMINE SALT OF GLYPHOSATE
Common Name Inventory: CREDIT 41 EXTRA

ID: 79650 **Permit Status:** Permit Renewed
Child Record ID: DEH2017-HCHEM-0144848 **Active Permit:** true
CAS No: 38641-94-0 **Haz Material Type:** Mixture
Last Updated: 11/23/2017 02:30:28 AM **Trade Secret:** false
Chemical Name: ISOPROPYLAMINE SALT OF GLYPHOSATE
Common Name Inventory: CREDIT 41 EXTRA

ID: 173536 **Permit Status:** Permit Renewed
Child Record ID: DEH2018-HCHEM-0188365 **Active Permit:** true
CAS No: 38641-94-0 **Haz Material Type:** Mixture
Last Updated: 10/24/2018 07:20:56 PM **Trade Secret:** false
Chemical Name: ISOPROPYLAMINE SALT OF GLYPHOSATE
Common Name Inventory: CREDIT 41 EXTRA

ID: 231024 **Permit Status:** Permit Renewed
Child Record ID: DEH2019-HCHEM-0225881 **Active Permit:** true
CAS No: 38641-94-0 **Haz Material Type:** Mixture
Last Updated: 09/05/2019 02:36:52 AM **Trade Secret:** false
Chemical Name: ISOPROPYLAMINE SALT OF GLYPHOSATE
Common Name Inventory: CREDIT 41 EXTRA

ID: 362928 **Permit Status:** Permit Renewed
Child Record ID: DEH2020-HCHEM-0264038 **Active Permit:** true
CAS No: 38641-94-0 **Haz Material Type:** Mixture
Last Updated: 10/06/2021 02:31:35 AM **Trade Secret:** false
Chemical Name: ISOPROPYLAMINE SALT OF GLYPHOSATE
Common Name Inventory: CREDIT 41 EXTRA

ID: 517831 **Permit Status:** Permit Renewed
Child Record ID: DEH2022-HCHEM-0336072 **Active Permit:** true
CAS No: 38641-94-0 **Haz Material Type:** Mixture
Last Updated: 10/05/2022 02:31:18 AM **Trade Secret:** false
Chemical Name: ISOPROPYLAMINE SALT OF GLYPHOSATE
Common Name Inventory: CREDIT 41 EXTRA

ID: 10289 **Permit Status:** Permit Renewed
Child Record ID: DEH2016-HCHEM-0108139 **Active Permit:** true
CAS No: 10045-86-0 **Haz Material Type:** Mixture
Last Updated: 08/18/2016 02:31:36 AM **Trade Secret:** false
Chemical Name: Iron Phosphaste
Common Name Inventory: FC Sluggo Snail & Slug Bait

ID: 79654 **Permit Status:** Permit Renewed
Child Record ID: DEH2017-HCHEM-0144852 **Active Permit:** true
CAS No: 10045-86-0 **Haz Material Type:** Mixture
Last Updated: 11/23/2017 02:30:28 AM **Trade Secret:** false
Chemical Name: Iron Phosphaste
Common Name Inventory: FC Sluggo Snail & Slug Bait

ID: 173540 **Permit Status:** Permit Renewed
Child Record ID: DEH2018-HCHEM-0188369 **Active Permit:** true
CAS No: 10045-86-0 **Haz Material Type:** Mixture
Last Updated: 10/24/2018 07:20:56 PM **Trade Secret:** false
Chemical Name: Iron Phosphaste
Common Name Inventory: FC Sluggo Snail & Slug Bait

ID: 231028 **Permit Status:** Permit Renewed
Child Record ID: DEH2019-HCHEM-0225885 **Active Permit:** true
CAS No: 10045-86-0 **Haz Material Type:** Mixture
Last Updated: 09/05/2019 02:36:52 AM **Trade Secret:** false

Chemical Name: Iron Phosphaste
Common Name Inventory: FC Sluggo Snail & Slug Bait

ID: 362932
Child Record ID: DEH2020-HCHEM-0264042
CAS No: 10045-86-0
Last Updated: 10/06/2021 02:31:35 AM
Chemical Name: Iron Phosphaste
Common Name Inventory: FC Sluggo Snail & Slug Bait
Permit Status: Permit Renewed
Active Permit: true
Haz Material Type: Mixture
Trade Secret: false

ID: 517836
Child Record ID: DEH2022-HCHEM-0336077
CAS No: 10045-86-0
Last Updated: 10/05/2022 02:31:18 AM
Chemical Name: Iron Phosphaste
Common Name Inventory: FC Sluggo Snail & Slug Bait
Permit Status: Permit Renewed
Active Permit: true
Haz Material Type: Mixture
Trade Secret: false

ID: 517846
Child Record ID: DEH2022-HCHEM-0336087
CAS No: 38641-94-0
Last Updated: 10/05/2022 02:31:18 AM
Chemical Name: Isoprpylamine salt of Glyphosate
Common Name Inventory: Mad Dog/Makaze
Permit Status: Permit Renewed
Active Permit: true
Haz Material Type: Mixture
Trade Secret: false

ID: 10306
Child Record ID: DEH2016-HCHEM-0108157
CAS No: 0011332-58-7
Last Updated: 08/18/2016 02:31:36 AM
Chemical Name: Kaolin, calcined
Common Name Inventory: Surround WP
Permit Status: Permit Renewed
Active Permit: true
Haz Material Type: Mixture
Trade Secret: false

ID: 79671
Child Record ID: DEH2017-HCHEM-0144870
CAS No: 0011332-58-7
Last Updated: 11/23/2017 02:30:28 AM
Chemical Name: Kaolin, calcined
Common Name Inventory: Surround WP
Permit Status: Permit Renewed
Active Permit: true
Haz Material Type: Mixture
Trade Secret: false

ID: 173556
Child Record ID: DEH2018-HCHEM-0188387
CAS No: 1322-58-7
Last Updated: 10/24/2018 07:20:56 PM
Chemical Name: Kaolin, calcined
Common Name Inventory: Surround WP
Permit Status: Permit Renewed
Active Permit: true
Haz Material Type: Mixture
Trade Secret: false

ID: 231046
Child Record ID: DEH2019-HCHEM-0225903
CAS No: 1322-58-7
Last Updated: 09/05/2019 02:36:52 AM
Chemical Name: Kaolin, calcined
Common Name Inventory: Surround WP
Permit Status: Permit Renewed
Active Permit: true
Haz Material Type: Mixture
Trade Secret: false

ID: 362974
Child Record ID: DEH2020-HCHEM-0264084
CAS No: 1322-58-7
Last Updated: 10/06/2021 02:31:35 AM
Chemical Name: Kaolin, calcined
Common Name Inventory: Surround WP
Permit Status: Permit Renewed
Active Permit: true
Haz Material Type: Mixture
Trade Secret: false

ID: 517865
Child Record ID: DEH2022-HCHEM-0336106
CAS No: 1322-58-7
Last Updated: 10/05/2022 02:31:18 AM
Chemical Name: Kaolin, calcined
Common Name Inventory: Surround WP
Permit Status: Permit Renewed
Active Permit: true
Haz Material Type: Mixture
Trade Secret: false

ID: 517844
Child Record ID: DEH2022-HCHEM-0336085
CAS No: 8002-43-5
Permit Status: Permit Renewed
Active Permit: true
Haz Material Type: Mixture

Last Updated: 10/05/2022 02:31:18 AM **Trade Secret:** false
Chemical Name: Lecithin
Common Name Inventory: Liberate with Leci tech

ID: 10287 **Permit Status:** Permit Renewed
Child Record ID: DEH2016-HCHEM-0108137 **Active Permit:** true
CAS No: mixture **Haz Material Type:** Mixture
Last Updated: 08/18/2016 02:31:36 AM **Trade Secret:** false
Chemical Name: METALDEHYDE
Common Name Inventory: DEADLINE M-PS/Bullets

ID: 79652 **Permit Status:** Permit Renewed
Child Record ID: DEH2017-HCHEM-0144850 **Active Permit:** true
CAS No: mixture **Haz Material Type:** Mixture
Last Updated: 11/23/2017 02:30:28 AM **Trade Secret:** false
Chemical Name: METALDEHYDE
Common Name Inventory: DEADLINE M-PS/Bullets

ID: 173538 **Permit Status:** Permit Renewed
Child Record ID: DEH2018-HCHEM-0188367 **Active Permit:** true
CAS No: mixture **Haz Material Type:** Mixture
Last Updated: 10/24/2018 07:20:56 PM **Trade Secret:** false
Chemical Name: METALDEHYDE
Common Name Inventory: DEADLINE M-PS/Bullets

ID: 231026 **Permit Status:** Permit Renewed
Child Record ID: DEH2019-HCHEM-0225883 **Active Permit:** true
CAS No: mixture **Haz Material Type:** Mixture
Last Updated: 09/05/2019 02:36:52 AM **Trade Secret:** false
Chemical Name: METALDEHYDE
Common Name Inventory: DEADLINE M-PS/Bullets

ID: 362930 **Permit Status:** Permit Renewed
Child Record ID: DEH2020-HCHEM-0264040 **Active Permit:** true
CAS No: mixture **Haz Material Type:** Mixture
Last Updated: 10/06/2021 02:31:35 AM **Trade Secret:** false
Chemical Name: METALDEHYDE
Common Name Inventory: DEADLINE M-PS/Bullets

ID: 517834 **Permit Status:** Permit Renewed
Child Record ID: DEH2022-HCHEM-0336075 **Active Permit:** true
CAS No: mixture **Haz Material Type:** Mixture
Last Updated: 10/05/2022 02:31:18 AM **Trade Secret:** false
Chemical Name: METALDEHYDE
Common Name Inventory: DEADLINE M-PS/Bullets

ID: 10292 **Permit Status:** Permit Renewed
Child Record ID: DEH2016-HCHEM-0108143 **Active Permit:** true
CAS No: 10034-99-8 **Haz Material Type:** Mixture
Last Updated: 08/18/2016 02:31:36 AM **Trade Secret:** false
Chemical Name: Magnesium Nitrate
Common Name Inventory: Magnisal Magnesium Nitrate

ID: 79657 **Permit Status:** Permit Renewed
Child Record ID: DEH2017-HCHEM-0144856 **Active Permit:** true
CAS No: 10034-99-8 **Haz Material Type:** Mixture
Last Updated: 11/23/2017 02:30:28 AM **Trade Secret:** false
Chemical Name: Magnesium Nitrate
Common Name Inventory: Magnisal Magnesium Nitrate

ID: 173543 **Permit Status:** Permit Renewed
Child Record ID: DEH2018-HCHEM-0188373 **Active Permit:** true
CAS No: 13446-18-9 **Haz Material Type:** Mixture
Last Updated: 10/24/2018 07:20:56 PM **Trade Secret:** false
Chemical Name: Magnesium Nitrate
Common Name Inventory: Magnisal Magnesium Nitrate

ID: 231032 **Permit Status:** Permit Renewed
Child Record ID: DEH2019-HCHEM-0225889 **Active Permit:** true

CAS No: 13446-18-9 **Haz Material Type:** Mixture
Last Updated: 09/05/2019 02:36:52 AM **Trade Secret:** false
Chemical Name: Magnesium Nitrate
Common Name Inventory: Magnisal Magnesium Nitrate

ID: 362936 **Permit Status:** Permit Renewed
Child Record ID: DEH2020-HCHEM-0264046 **Active Permit:** true
CAS No: 13446-18-9 **Haz Material Type:** Mixture
Last Updated: 10/06/2021 02:31:35 AM **Trade Secret:** false
Chemical Name: Magnesium Nitrate
Common Name Inventory: Magnisal Magnesium Nitrate

ID: 517847 **Permit Status:** Permit Renewed
Child Record ID: DEH2022-HCHEM-0336088 **Active Permit:** true
CAS No: 13446-18-9 **Haz Material Type:** Mixture
Last Updated: 10/05/2022 02:31:18 AM **Trade Secret:** false
Chemical Name: Magnesium Nitrate
Common Name Inventory: Magnisal Magnesium Nitrate

ID: 10273 **Permit Status:** Permit Renewed
Child Record ID: DEH2016-HCHEM-0108123 **Active Permit:** true
CAS No: 10034-99-8 **Haz Material Type:** Pure
Last Updated: 08/18/2016 02:31:36 AM **Trade Secret:** false
Chemical Name: Magnesium Sulfate
Common Name Inventory: EPSOTOP MAGNESIUM SULFATE 55.10LB

ID: 79638 **Permit Status:** Permit Renewed
Child Record ID: DEH2017-HCHEM-0144836 **Active Permit:** true
CAS No: 10034-99-8 **Haz Material Type:** Pure
Last Updated: 11/23/2017 02:30:28 AM **Trade Secret:** false
Chemical Name: Magnesium Sulfate
Common Name Inventory: EPSOTOP MAGNESIUM SULFATE 55.10LB

ID: 173524 **Permit Status:** Permit Renewed
Child Record ID: DEH2018-HCHEM-0188353 **Active Permit:** true
CAS No: 10034-99-8 **Haz Material Type:** Pure
Last Updated: 10/24/2018 07:20:56 PM **Trade Secret:** false
Chemical Name: Magnesium Sulfate
Common Name Inventory: EPSOTOP MAGNESIUM SULFATE 55.10LB

ID: 231012 **Permit Status:** Permit Renewed
Child Record ID: DEH2019-HCHEM-0225869 **Active Permit:** true
CAS No: 10034-99-8 **Haz Material Type:** Pure
Last Updated: 09/05/2019 02:36:52 AM **Trade Secret:** false
Chemical Name: Magnesium Sulfate
Common Name Inventory: EPSOTOP MAGNESIUM SULFATE 55.10LB

ID: 362950 **Permit Status:** Permit Renewed
Child Record ID: DEH2020-HCHEM-0264060 **Active Permit:** true
CAS No: 10034-99-8 **Haz Material Type:** Pure
Last Updated: 10/06/2021 02:31:35 AM **Trade Secret:** false
Chemical Name: Magnesium Sulfate
Common Name Inventory: EPSOTOP MAGNESIUM SULFATE 55.10LB

ID: 517815 **Permit Status:** Permit Renewed
Child Record ID: DEH2022-HCHEM-0336056 **Active Permit:** true
CAS No: 10034-99-8 **Haz Material Type:** Pure
Last Updated: 10/05/2022 02:31:18 AM **Trade Secret:** false
Chemical Name: Magnesium Sulfate
Common Name Inventory: EPSOTOP MAGNESIUM SULFATE 55.10LB

ID: 10294 **Permit Status:** Permit Renewed
Child Record ID: DEH2016-HCHEM-0108145 **Active Permit:** true
CAS No: 108-62-3 **Haz Material Type:** Mixture
Last Updated: 08/18/2016 02:31:36 AM **Trade Secret:** false
Chemical Name: Metaldehyde
Common Name Inventory: Metaldehyde 7.5

ID: 10293 **Permit Status:** Permit Renewed

Child Record ID: DEH2016-HCHEM-0108144
CAS No: 108-62-3
Last Updated: 08/18/2016 02:31:36 AM
Chemical Name: Metaldehyde
Common Name Inventory: Metaldehyde 3.5%
Active Permit: true
Haz Material Type: Mixture
Trade Secret: false

ID: 79659
Child Record ID: DEH2017-HCHEM-0144858
CAS No: 108-62-3
Last Updated: 11/23/2017 02:30:28 AM
Chemical Name: Metaldehyde
Common Name Inventory: Metaldehyde 7.5
Permit Status: Permit Renewed
Active Permit: true
Haz Material Type: Mixture
Trade Secret: false

ID: 79658
Child Record ID: DEH2017-HCHEM-0144857
CAS No: 108-62-3
Last Updated: 11/23/2017 02:30:28 AM
Chemical Name: Metaldehyde
Common Name Inventory: Metaldehyde 3.5%
Permit Status: Permit Renewed
Active Permit: true
Haz Material Type: Mixture
Trade Secret: false

ID: 173545
Child Record ID: DEH2018-HCHEM-0188375
CAS No: 108-62-3
Last Updated: 10/24/2018 07:20:56 PM
Chemical Name: Metaldehyde
Common Name Inventory: Metaldehyde 7.5
Permit Status: Permit Renewed
Active Permit: true
Haz Material Type: Mixture
Trade Secret: false

ID: 173544
Child Record ID: DEH2018-HCHEM-0188374
CAS No: 108-62-3
Last Updated: 10/24/2018 07:20:56 PM
Chemical Name: Metaldehyde
Common Name Inventory: Metaldehyde 3.5%
Permit Status: Permit Renewed
Active Permit: true
Haz Material Type: Mixture
Trade Secret: false

ID: 231033
Child Record ID: DEH2019-HCHEM-0225890
CAS No: 108-62-3
Last Updated: 09/05/2019 02:36:52 AM
Chemical Name: Metaldehyde
Common Name Inventory: Metaldehyde 3.5%
Permit Status: Permit Renewed
Active Permit: true
Haz Material Type: Mixture
Trade Secret: false

ID: 231034
Child Record ID: DEH2019-HCHEM-0225891
CAS No: 108-62-3
Last Updated: 09/05/2019 02:36:52 AM
Chemical Name: Metaldehyde
Common Name Inventory: Metaldehyde 7.5
Permit Status: Permit Renewed
Active Permit: true
Haz Material Type: Mixture
Trade Secret: false

ID: 362938
Child Record ID: DEH2020-HCHEM-0264048
CAS No: 108-62-3
Last Updated: 10/06/2021 02:31:35 AM
Chemical Name: Metaldehyde
Common Name Inventory: Metaldehyde 7.5
Permit Status: Permit Renewed
Active Permit: true
Haz Material Type: Mixture
Trade Secret: false

ID: 362937
Child Record ID: DEH2020-HCHEM-0264047
CAS No: 108-62-3
Last Updated: 10/06/2021 02:31:35 AM
Chemical Name: Metaldehyde
Common Name Inventory: Metaldehyde 3.5%
Permit Status: Permit Renewed
Active Permit: true
Haz Material Type: Mixture
Trade Secret: false

ID: 517848
Child Record ID: DEH2022-HCHEM-0336089
CAS No: 108-62-3
Last Updated: 10/05/2022 02:31:18 AM
Chemical Name: Metaldehyde
Common Name Inventory: Metaldehyde 3.5%
Permit Status: Permit Renewed
Active Permit: true
Haz Material Type: Mixture
Trade Secret: false

ID: 517849
Child Record ID: DEH2022-HCHEM-0336090
CAS No: 108-62-3
Last Updated: 10/05/2022 02:31:18 AM
Chemical Name: Metaldehyde
Common Name Inventory: Metaldehyde 7.5
Permit Status: Permit Renewed
Active Permit: true
Haz Material Type: Mixture
Trade Secret: false

ID: 517843
Child Record ID: DEH2022-HCHEM-0336084
CAS No: 79-09-4
Last Updated: 10/05/2022 02:31:18 AM
Chemical Name: Methylacetic Acid
Common Name Inventory: LI 700 Lecitech
Permit Status: Permit Renewed
Active Permit: true
Haz Material Type: Mixture
Trade Secret: false

ID: 10271
Child Record ID: DEH2016-HCHEM-0108121
CAS No: mixture
Last Updated: 08/18/2016 02:31:36 AM
Chemical Name: Micronutrient
Common Name Inventory: 9-9-9 SUPER FE SIMP 50#
Permit Status: Permit Renewed
Active Permit: true
Haz Material Type: Mixture
Trade Secret: false

ID: 79636
Child Record ID: DEH2017-HCHEM-0144834
CAS No: mixture
Last Updated: 11/23/2017 02:30:28 AM
Chemical Name: Micronutrient
Common Name Inventory: 9-9-9 SUPER FE SIMP 50#
Permit Status: Permit Renewed
Active Permit: true
Haz Material Type: Mixture
Trade Secret: false

ID: 173522
Child Record ID: DEH2018-HCHEM-0188351
CAS No: mixture
Last Updated: 10/24/2018 07:20:56 PM
Chemical Name: Micronutrient
Common Name Inventory: 9-9-9 SUPER FE SIMP 50#
Permit Status: Permit Renewed
Active Permit: true
Haz Material Type: Mixture
Trade Secret: false

ID: 231010
Child Record ID: DEH2019-HCHEM-0225867
CAS No: mixture
Last Updated: 09/05/2019 02:36:52 AM
Chemical Name: Micronutrient
Common Name Inventory: 9-9-9 SUPER FE SIMP 50#
Permit Status: Permit Renewed
Active Permit: true
Haz Material Type: Mixture
Trade Secret: false

ID: 362952
Child Record ID: DEH2020-HCHEM-0264062
CAS No: mixture
Last Updated: 10/06/2021 02:31:35 AM
Chemical Name: Micronutrient
Common Name Inventory: 9-9-9 SUPER FE SIMP 50#
Permit Status: Permit Renewed
Active Permit: true
Haz Material Type: Mixture
Trade Secret: false

ID: 517813
Child Record ID: DEH2022-HCHEM-0336054
CAS No: mixture
Last Updated: 10/05/2022 02:31:18 AM
Chemical Name: Micronutrient
Common Name Inventory: 9-9-9 SUPER FE SIMP 50#
Permit Status: Permit Renewed
Active Permit: true
Haz Material Type: Mixture
Trade Secret: false

ID: 10290
Child Record ID: DEH2016-HCHEM-0108140
CAS No: 8042-47-6
Last Updated: 08/18/2016 02:31:36 AM
Chemical Name: Mineral Oil
Common Name Inventory: Gavicide Green, Leaf Life
Permit Status: Permit Renewed
Active Permit: true
Haz Material Type: Mixture
Trade Secret: false

ID: 79655
Child Record ID: DEH2017-HCHEM-0144853
CAS No: 8042-47-6
Last Updated: 11/23/2017 02:30:28 AM
Chemical Name: Mineral Oil
Common Name Inventory: Gavicide Green, Leaf Life
Permit Status: Permit Renewed
Active Permit: true
Haz Material Type: Mixture
Trade Secret: false

ID: 173541
Child Record ID: DEH2018-HCHEM-0188370
CAS No: 8042-47-6
Last Updated: 10/24/2018 07:20:56 PM
Chemical Name: Mineral Oil
Common Name Inventory: Gavicide Green, Leaf Life
Permit Status: Permit Renewed
Active Permit: true
Haz Material Type: Mixture
Trade Secret: false

ID: 231029
Child Record ID: DEH2019-HCHEM-0225886
CAS No: 8042-47-6
Last Updated: 09/05/2019 02:36:52 AM
Chemical Name: Mineral Oil
Common Name Inventory: Gavicide Green, Leaf Life
Permit Status: Permit Renewed
Active Permit: true
Haz Material Type: Mixture
Trade Secret: false

ID: 362933
Child Record ID: DEH2020-HCHEM-0264043
CAS No: 8042-47-6
Last Updated: 10/06/2021 02:31:35 AM
Chemical Name: Mineral Oil
Common Name Inventory: Gavicide Green, Leaf Life
Permit Status: Permit Renewed
Active Permit: true
Haz Material Type: Mixture
Trade Secret: false

ID: 517838
Child Record ID: DEH2022-HCHEM-0336079
CAS No: 8042-47-6
Last Updated: 10/05/2022 02:31:18 AM
Chemical Name: Mineral Oil
Common Name Inventory: Gavicide Green, Leaf Life
Permit Status: Permit Renewed
Active Permit: true
Haz Material Type: Mixture
Trade Secret: false

ID: 517855
Child Record ID: DEH2022-HCHEM-0336096
CAS No: Mixture
Last Updated: 10/05/2022 02:31:18 AM
Chemical Name: Mixture
Common Name Inventory: Phase
Permit Status: Permit Renewed
Active Permit: true
Haz Material Type: Mixture
Trade Secret: false

ID: 10261
Child Record ID: DEH2016-HCHEM-0108103
CAS No: 7722-76-1
Last Updated: 08/18/2016 02:31:36 AM
Chemical Name: Monoammonium Phosphate
Common Name Inventory: 11-52-0 MAP Simplot 14010 50#
Permit Status: Permit Renewed
Active Permit: true
Haz Material Type: Pure
Trade Secret: false

ID: 79626
Child Record ID: DEH2017-HCHEM-0144816
CAS No: 7722-76-1
Last Updated: 11/23/2017 02:30:28 AM
Chemical Name: Monoammonium Phosphate
Common Name Inventory: 11-52-0 MAP Simplot 14010 50#
Permit Status: Permit Renewed
Active Permit: true
Haz Material Type: Pure
Trade Secret: false

ID: 173512
Child Record ID: DEH2018-HCHEM-0188333
CAS No: 7722-76-1
Last Updated: 10/24/2018 07:20:56 PM
Chemical Name: Monoammonium Phosphate
Common Name Inventory: 11-52-0 MAP Simplot 14010 50#
Permit Status: Permit Renewed
Active Permit: true
Haz Material Type: Pure
Trade Secret: false

ID: 230992
Child Record ID: DEH2019-HCHEM-0225849
CAS No: 7722-76-1
Last Updated: 09/05/2019 02:36:52 AM
Chemical Name: Monoammonium Phosphate
Common Name Inventory: 11-52-0 MAP Simplot 14010 50#
Permit Status: Permit Renewed
Active Permit: true
Haz Material Type: Pure
Trade Secret: false

ID: 362970
Child Record ID: DEH2020-HCHEM-0264080
CAS No: 7722-76-1
Last Updated: 10/06/2021 02:31:35 AM
Chemical Name: Monoammonium Phosphate
Permit Status: Permit Renewed
Active Permit: true
Haz Material Type: Pure
Trade Secret: false

Common Name Inventory: 11-52-0 MAP Simplot 14010 50#

ID: 517795
Child Record ID: DEH2022-HCHEM-0336036
CAS No: 7722-76-1
Last Updated: 10/05/2022 02:31:18 AM
Chemical Name: Monoammonium Phosphate
Common Name Inventory: 11-52-0 MAP Simplot 14010 50#
Permit Status: Permit Renewed
Active Permit: true
Haz Material Type: Pure
Trade Secret: false

ID: 230990
Child Record ID: DEH2019-HCHEM-0225847
CAS No: mixture
Last Updated: 09/05/2019 02:36:52 AM
Chemical Name: Monocalcium Phosphate
Common Name Inventory: 0-45-0 TSP PROLINE 50#
Permit Status: Permit Renewed
Active Permit: true
Haz Material Type: Mixture
Trade Secret: false

ID: 362972
Child Record ID: DEH2020-HCHEM-0264082
CAS No: mixture
Last Updated: 10/06/2021 02:31:35 AM
Chemical Name: Monocalcium Phosphate
Common Name Inventory: 0-45-0 TSP PROLINE 50#
Permit Status: Permit Renewed
Active Permit: true
Haz Material Type: Mixture
Trade Secret: false

ID: 517793
Child Record ID: DEH2022-HCHEM-0336034
CAS No: mixture
Last Updated: 10/05/2022 02:31:18 AM
Chemical Name: Monocalcium Phosphate
Common Name Inventory: 0-45-0 TSP PROLINE 50#
Permit Status: Permit Renewed
Active Permit: true
Haz Material Type: Mixture
Trade Secret: false

ID: 10272
Child Record ID: DEH2016-HCHEM-0108122
CAS No: mixture
Last Updated: 08/18/2016 02:31:36 AM
Chemical Name: N-P-K Mixed dry blended fertilizer
Common Name Inventory: CAN 27 50LB
Permit Status: Permit Renewed
Active Permit: true
Haz Material Type: Mixture
Trade Secret: false

ID: 79637
Child Record ID: DEH2017-HCHEM-0144835
CAS No: mixture
Last Updated: 11/23/2017 02:30:28 AM
Chemical Name: N-P-K Mixed dry blended fertilizer
Common Name Inventory: CAN 27 50LB
Permit Status: Permit Renewed
Active Permit: true
Haz Material Type: Mixture
Trade Secret: false

ID: 173523
Child Record ID: DEH2018-HCHEM-0188352
CAS No: mixture
Last Updated: 10/24/2018 07:20:56 PM
Chemical Name: N-P-K Mixed dry blended fertilizer
Common Name Inventory: CAN 27 50LB
Permit Status: Permit Renewed
Active Permit: true
Haz Material Type: Mixture
Trade Secret: false

ID: 231011
Child Record ID: DEH2019-HCHEM-0225868
CAS No: mixture
Last Updated: 09/05/2019 02:36:52 AM
Chemical Name: N-P-K Mixed dry blended fertilizer
Common Name Inventory: CAN 27 50LB
Permit Status: Permit Renewed
Active Permit: true
Haz Material Type: Mixture
Trade Secret: false

ID: 362951
Child Record ID: DEH2020-HCHEM-0264061
CAS No: mixture
Last Updated: 10/06/2021 02:31:35 AM
Chemical Name: N-P-K Mixed dry blended fertilizer
Common Name Inventory: CAN 27 50LB
Permit Status: Permit Renewed
Active Permit: true
Haz Material Type: Mixture
Trade Secret: false

ID: 517814
Child Record ID: DEH2022-HCHEM-0336055
CAS No: mixture
Last Updated: 10/05/2022 02:31:18 AM
Permit Status: Permit Renewed
Active Permit: true
Haz Material Type: Mixture
Trade Secret: false

Chemical Name: N-P-K Mixed dry blended fertilizer
Common Name Inventory: CAN 27 50LB

ID: 10260
Child Record ID: DEH2016-HCHEM-0108102
CAS No: mixture
Last Updated: 08/18/2016 02:31:36 AM
Chemical Name: Organic Fertilizer
Common Name Inventory: 6-5-5 organic fertilizer
Permit Status: Permit Renewed
Active Permit: true
Haz Material Type: Mixture
Trade Secret: false

ID: 79625
Child Record ID: DEH2017-HCHEM-0144815
CAS No: mixture
Last Updated: 11/23/2017 02:30:28 AM
Chemical Name: Organic Fertilizer
Common Name Inventory: 6-5-5 organic fertilizer
Permit Status: Permit Renewed
Active Permit: true
Haz Material Type: Mixture
Trade Secret: false

ID: 173511
Child Record ID: DEH2018-HCHEM-0188332
CAS No: mixture
Last Updated: 10/24/2018 07:20:56 PM
Chemical Name: Organic Fertilizer
Common Name Inventory: 6-5-5 organic fertilizer
Permit Status: Permit Renewed
Active Permit: true
Haz Material Type: Mixture
Trade Secret: false

ID: 230991
Child Record ID: DEH2019-HCHEM-0225848
CAS No: mixture
Last Updated: 09/05/2019 02:36:52 AM
Chemical Name: Organic Fertilizer
Common Name Inventory: 6-5-5 organic fertilizer
Permit Status: Permit Renewed
Active Permit: true
Haz Material Type: Mixture
Trade Secret: false

ID: 362971
Child Record ID: DEH2020-HCHEM-0264081
CAS No: mixture
Last Updated: 10/06/2021 02:31:35 AM
Chemical Name: Organic Fertilizer
Common Name Inventory: 6-5-5 organic fertilizer
Permit Status: Permit Renewed
Active Permit: true
Haz Material Type: Mixture
Trade Secret: false

ID: 517794
Child Record ID: DEH2022-HCHEM-0336035
CAS No: mixture
Last Updated: 10/05/2022 02:31:18 AM
Chemical Name: Organic Fertilizer
Common Name Inventory: 6-5-5 organic fertilizer
Permit Status: Permit Renewed
Active Permit: true
Haz Material Type: Mixture
Trade Secret: false

ID: 10282
Child Record ID: DEH2016-HCHEM-0108132
CAS No: mixture
Last Updated: 08/18/2016 02:31:36 AM
Chemical Name: Organic Fertilizer Blend
Common Name Inventory: 3-1-5
Permit Status: Permit Renewed
Active Permit: true
Haz Material Type: Mixture
Trade Secret: false

ID: 79647
Child Record ID: DEH2017-HCHEM-0144845
CAS No: mixture
Last Updated: 11/23/2017 02:30:28 AM
Chemical Name: Organic Fertilizer Blend
Common Name Inventory: 3-1-5
Permit Status: Permit Renewed
Active Permit: true
Haz Material Type: Mixture
Trade Secret: false

ID: 173533
Child Record ID: DEH2018-HCHEM-0188362
CAS No: mixture
Last Updated: 10/24/2018 07:20:56 PM
Chemical Name: Organic Fertilizer Blend
Common Name Inventory: 3-1-5
Permit Status: Permit Renewed
Active Permit: true
Haz Material Type: Mixture
Trade Secret: false

ID: 231021
Child Record ID: DEH2019-HCHEM-0225878
CAS No: mixture
Permit Status: Permit Renewed
Active Permit: true
Haz Material Type: Mixture

Last Updated: 09/05/2019 02:36:52 AM **Trade Secret:** false
Chemical Name: Organic Fertilizer Blend
Common Name Inventory: 3-1-5

ID: 362925 **Permit Status:** Permit Renewed
Child Record ID: DEH2020-HCHEM-0264035 **Active Permit:** true
CAS No: mixture **Haz Material Type:** Mixture
Last Updated: 10/06/2021 02:31:35 AM **Trade Secret:** false
Chemical Name: Organic Fertilizer Blend
Common Name Inventory: 3-1-5

ID: 517824 **Permit Status:** Permit Renewed
Child Record ID: DEH2022-HCHEM-0336065 **Active Permit:** true
CAS No: mixture **Haz Material Type:** Mixture
Last Updated: 10/05/2022 02:31:18 AM **Trade Secret:** false
Chemical Name: Organic Fertilizer Blend
Common Name Inventory: 3-1-5

ID: 10302 **Permit Status:** Permit Renewed
Child Record ID: DEH2016-HCHEM-0108153 **Active Permit:** true
CAS No: 19666-30-9 **Haz Material Type:** Mixture
Last Updated: 08/18/2016 02:31:36 AM **Trade Secret:** false
Chemical Name: Oxadizon
Common Name Inventory: Ronstar G

ID: 79667 **Permit Status:** Permit Renewed
Child Record ID: DEH2017-HCHEM-0144866 **Active Permit:** true
CAS No: 19666-30-9 **Haz Material Type:** Mixture
Last Updated: 11/23/2017 02:30:28 AM **Trade Secret:** false
Chemical Name: Oxadizon
Common Name Inventory: Ronstar G

ID: 173552 **Permit Status:** Permit Renewed
Child Record ID: DEH2018-HCHEM-0188383 **Active Permit:** true
CAS No: 19666-30-9 **Haz Material Type:** Mixture
Last Updated: 10/24/2018 07:20:56 PM **Trade Secret:** false
Chemical Name: Oxadizon
Common Name Inventory: Ronstar G

ID: 231042 **Permit Status:** Permit Renewed
Child Record ID: DEH2019-HCHEM-0225899 **Active Permit:** true
CAS No: 19666-30-9 **Haz Material Type:** Mixture
Last Updated: 09/05/2019 02:36:52 AM **Trade Secret:** false
Chemical Name: Oxadizon
Common Name Inventory: Ronstar G

ID: 362946 **Permit Status:** Permit Renewed
Child Record ID: DEH2020-HCHEM-0264056 **Active Permit:** true
CAS No: 19666-30-9 **Haz Material Type:** Mixture
Last Updated: 10/06/2021 02:31:35 AM **Trade Secret:** false
Chemical Name: Oxadizon
Common Name Inventory: Ronstar G

ID: 517860 **Permit Status:** Permit Renewed
Child Record ID: DEH2022-HCHEM-0336101 **Active Permit:** true
CAS No: 19666-30-9 **Haz Material Type:** Mixture
Last Updated: 10/05/2022 02:31:18 AM **Trade Secret:** false
Chemical Name: Oxadizon
Common Name Inventory: Ronstar G

ID: 10281 **Permit Status:** Permit Renewed
Child Record ID: DEH2016-HCHEM-0108131 **Active Permit:** true
CAS No: 10294-66-3 **Haz Material Type:** Mixture
Last Updated: 08/18/2016 02:31:36 AM **Trade Secret:** false
Chemical Name: Phosphoric Acid
Common Name Inventory: 14-5-5

ID: 79646 **Permit Status:** Permit Renewed
Child Record ID: DEH2017-HCHEM-0144844 **Active Permit:** true

CAS No: 10294-66-3
Last Updated: 11/23/2017 02:30:28 AM
Chemical Name: Phosphoric Acid
Common Name Inventory: 14-5-5
Haz Material Type: Mixture
Trade Secret: false

ID: 173532
Child Record ID: DEH2018-HCHEM-0188361
CAS No: 10294-66-3
Last Updated: 10/24/2018 07:20:56 PM
Chemical Name: Phosphoric Acid
Common Name Inventory: 14-5-5
Permit Status: Permit Renewed
Active Permit: true
Haz Material Type: Mixture
Trade Secret: false

ID: 231020
Child Record ID: DEH2019-HCHEM-0225877
CAS No: 10294-66-3
Last Updated: 09/05/2019 02:36:52 AM
Chemical Name: Phosphoric Acid
Common Name Inventory: 14-5-5
Permit Status: Permit Renewed
Active Permit: true
Haz Material Type: Mixture
Trade Secret: false

ID: 362924
Child Record ID: DEH2020-HCHEM-0264034
CAS No: 10294-66-3
Last Updated: 10/06/2021 02:31:35 AM
Chemical Name: Phosphoric Acid
Common Name Inventory: 14-5-5
Permit Status: Permit Renewed
Active Permit: true
Haz Material Type: Mixture
Trade Secret: false

ID: 517823
Child Record ID: DEH2022-HCHEM-0336064
CAS No: 10294-66-3
Last Updated: 10/05/2022 02:31:18 AM
Chemical Name: Phosphoric Acid
Common Name Inventory: 14-5-5
Permit Status: Permit Renewed
Active Permit: true
Haz Material Type: Mixture
Trade Secret: false

ID: 10299
Child Record ID: DEH2016-HCHEM-0108150
CAS No: mixture
Last Updated: 08/18/2016 02:31:36 AM
Chemical Name: Phosphorous Acid
Common Name Inventory: Phosgard 0-60-0
Permit Status: Permit Renewed
Active Permit: true
Haz Material Type: Mixture
Trade Secret: false

ID: 79664
Child Record ID: DEH2017-HCHEM-0144863
CAS No: mixture
Last Updated: 11/23/2017 02:30:28 AM
Chemical Name: Phosphorous Acid
Common Name Inventory: Phosgard 0-60-0
Permit Status: Permit Renewed
Active Permit: true
Haz Material Type: Mixture
Trade Secret: false

ID: 173549
Child Record ID: DEH2018-HCHEM-0188380
CAS No: 10294-56-1
Last Updated: 10/24/2018 07:20:56 PM
Chemical Name: Phosphorous Acid
Common Name Inventory: Phosgard 0-60-0
Permit Status: Permit Renewed
Active Permit: true
Haz Material Type: Mixture
Trade Secret: false

ID: 231039
Child Record ID: DEH2019-HCHEM-0225896
CAS No: 10294-56-1
Last Updated: 09/05/2019 02:36:52 AM
Chemical Name: Phosphorous Acid
Common Name Inventory: Phosgard 0-60-0
Permit Status: Permit Renewed
Active Permit: true
Haz Material Type: Mixture
Trade Secret: false

ID: 362943
Child Record ID: DEH2020-HCHEM-0264053
CAS No: 10294-56-1
Last Updated: 10/06/2021 02:31:35 AM
Chemical Name: Phosphorous Acid
Common Name Inventory: Phosgard 0-60-0
Permit Status: Permit Renewed
Active Permit: true
Haz Material Type: Mixture
Trade Secret: false

ID: 517857
Permit Status: Permit Renewed

Child Record ID: DEH2022-HCHEM-0336098 **Active Permit:** true
CAS No: 10294-56-1 **Haz Material Type:** Mixture
Last Updated: 10/05/2022 02:31:18 AM **Trade Secret:** false
Chemical Name: Phosphorous Acid
Common Name Inventory: Phosgard 0-60-0

ID: 10298 **Permit Status:** Permit Renewed
Child Record ID: DEH2016-HCHEM-0108149 **Active Permit:** true
CAS No: mixture **Haz Material Type:** Mixture
Last Updated: 08/18/2016 02:31:36 AM **Trade Secret:** false
Chemical Name: Phosphorous and potassium salts
Common Name Inventory: Phosgard 0-28-25

ID: 79663 **Permit Status:** Permit Renewed
Child Record ID: DEH2017-HCHEM-0144862 **Active Permit:** true
CAS No: mixture **Haz Material Type:** Mixture
Last Updated: 11/23/2017 02:30:28 AM **Trade Secret:** false
Chemical Name: Phosphorous and potassium salts
Common Name Inventory: Phosgard 0-28-25

ID: 173548 **Permit Status:** Permit Renewed
Child Record ID: DEH2018-HCHEM-0188379 **Active Permit:** true
CAS No: 10294-56-1 **Haz Material Type:** Mixture
Last Updated: 10/24/2018 07:20:56 PM **Trade Secret:** false
Chemical Name: Phosphorous and potassium salts
Common Name Inventory: Phosgard 0-28-25

ID: 231038 **Permit Status:** Permit Renewed
Child Record ID: DEH2019-HCHEM-0225895 **Active Permit:** true
CAS No: 10294-56-1 **Haz Material Type:** Mixture
Last Updated: 09/05/2019 02:36:52 AM **Trade Secret:** false
Chemical Name: Phosphorous and potassium salts
Common Name Inventory: Phosgard 0-28-25

ID: 362942 **Permit Status:** Permit Renewed
Child Record ID: DEH2020-HCHEM-0264052 **Active Permit:** true
CAS No: 10294-56-1 **Haz Material Type:** Mixture
Last Updated: 10/06/2021 02:31:35 AM **Trade Secret:** false
Chemical Name: Phosphorous and potassium salts
Common Name Inventory: Phosgard 0-28-25

ID: 517856 **Permit Status:** Permit Renewed
Child Record ID: DEH2022-HCHEM-0336097 **Active Permit:** true
CAS No: 10294-56-1 **Haz Material Type:** Mixture
Last Updated: 10/05/2022 02:31:18 AM **Trade Secret:** false
Chemical Name: Phosphorous and potassium salts
Common Name Inventory: Phosgard 0-28-25

ID: 10262 **Permit Status:** Permit Renewed
Child Record ID: DEH2016-HCHEM-0108104 **Active Permit:** true
CAS No: 7757-79-1 **Haz Material Type:** Pure
Last Updated: 08/18/2016 02:31:36 AM **Trade Secret:** false
Chemical Name: Potassium Nitrate
Common Name Inventory: 13-0-46 MULTI-K MGN MIN PR 50#

ID: 79627 **Permit Status:** Permit Renewed
Child Record ID: DEH2017-HCHEM-0144817 **Active Permit:** true
CAS No: 7757-79-1 **Haz Material Type:** Pure
Last Updated: 11/23/2017 02:30:28 AM **Trade Secret:** false
Chemical Name: Potassium Nitrate
Common Name Inventory: 13-0-46 MULTI-K MGN MIN PR 50#

ID: 173513 **Permit Status:** Permit Renewed
Child Record ID: DEH2018-HCHEM-0188334 **Active Permit:** true
CAS No: 7757-79-1 **Haz Material Type:** Pure
Last Updated: 10/24/2018 07:20:56 PM **Trade Secret:** false
Chemical Name: Potassium Nitrate
Common Name Inventory: 13-0-46 MULTI-K MGN MIN PR 50#

ID: 230993
Child Record ID: DEH2019-HCHEM-0225850
CAS No: 7757-79-1
Last Updated: 09/05/2019 02:36:52 AM
Chemical Name: Potassium Nitrate
Common Name Inventory: 13-0-46 MULTI-K MGN MIN PR 50#
Permit Status: Permit Renewed
Active Permit: true
Haz Material Type: Pure
Trade Secret: false

ID: 362969
Child Record ID: DEH2020-HCHEM-0264079
CAS No: 7757-79-1
Last Updated: 10/06/2021 02:31:35 AM
Chemical Name: Potassium Nitrate
Common Name Inventory: 13-0-46 MULTI-K MGN MIN PR 50#
Permit Status: Permit Renewed
Active Permit: true
Haz Material Type: Pure
Trade Secret: false

ID: 517796
Child Record ID: DEH2022-HCHEM-0336037
CAS No: 7757-79-1
Last Updated: 10/05/2022 02:31:18 AM
Chemical Name: Potassium Nitrate
Common Name Inventory: 13-0-46 MULTI-K MGN MIN PR 50#
Permit Status: Permit Renewed
Active Permit: true
Haz Material Type: Pure
Trade Secret: false

ID: 10303
Child Record ID: DEH2016-HCHEM-0108154
CAS No: 70901-12-1
Last Updated: 08/18/2016 02:31:36 AM
Chemical Name: Potassium Salt of Glyphosate
Common Name Inventory: ROUNDUP POWERMAX
Permit Status: Permit Renewed
Active Permit: true
Haz Material Type: Mixture
Trade Secret: false

ID: 10304
Child Record ID: DEH2016-HCHEM-0108155
CAS No: 70901-12-1
Last Updated: 08/18/2016 02:31:36 AM
Chemical Name: Potassium Salt of Glyphosate
Common Name Inventory: Roundup Promax/Custom
Permit Status: Permit Renewed
Active Permit: true
Haz Material Type: Mixture
Trade Secret: false

ID: 79668
Child Record ID: DEH2017-HCHEM-0144867
CAS No: 70901-12-1
Last Updated: 11/23/2017 02:30:28 AM
Chemical Name: Potassium Salt of Glyphosate
Common Name Inventory: ROUNDUP POWERMAX
Permit Status: Permit Renewed
Active Permit: true
Haz Material Type: Mixture
Trade Secret: false

ID: 79669
Child Record ID: DEH2017-HCHEM-0144868
CAS No: 70901-12-1
Last Updated: 11/23/2017 02:30:28 AM
Chemical Name: Potassium Salt of Glyphosate
Common Name Inventory: Roundup Promax/Custom
Permit Status: Permit Renewed
Active Permit: true
Haz Material Type: Mixture
Trade Secret: false

ID: 173554
Child Record ID: DEH2018-HCHEM-0188385
CAS No: 70901-12-1
Last Updated: 10/24/2018 07:20:56 PM
Chemical Name: Potassium Salt of Glyphosate
Common Name Inventory: Roundup Promax/Custom
Permit Status: Permit Renewed
Active Permit: true
Haz Material Type: Mixture
Trade Secret: false

ID: 173553
Child Record ID: DEH2018-HCHEM-0188384
CAS No: 70901-12-1
Last Updated: 10/24/2018 07:20:56 PM
Chemical Name: Potassium Salt of Glyphosate
Common Name Inventory: ROUNDUP POWERMAX
Permit Status: Permit Renewed
Active Permit: true
Haz Material Type: Mixture
Trade Secret: false

ID: 231044
Child Record ID: DEH2019-HCHEM-0225901
CAS No: 70901-12-1
Last Updated: 09/05/2019 02:36:52 AM
Chemical Name: Potassium Salt of Glyphosate
Common Name Inventory: Roundup Promax/Custom
Permit Status: Permit Renewed
Active Permit: true
Haz Material Type: Mixture
Trade Secret: false

ID: 231043
Child Record ID: DEH2019-HCHEM-0225900
CAS No: 70901-12-1
Last Updated: 09/05/2019 02:36:52 AM
Chemical Name: Potassium Salt of Glyphosate
Common Name Inventory: ROUNDUP POWERMAX
Permit Status: Permit Renewed
Active Permit: true
Haz Material Type: Mixture
Trade Secret: false

ID: 362948
Child Record ID: DEH2020-HCHEM-0264058
CAS No: 70901-12-1
Last Updated: 10/06/2021 02:31:35 AM
Chemical Name: Potassium Salt of Glyphosate
Common Name Inventory: Roundup Promax/Custom
Permit Status: Permit Renewed
Active Permit: true
Haz Material Type: Mixture
Trade Secret: false

ID: 362947
Child Record ID: DEH2020-HCHEM-0264057
CAS No: 70901-12-1
Last Updated: 10/06/2021 02:31:35 AM
Chemical Name: Potassium Salt of Glyphosate
Common Name Inventory: ROUNDUP POWERMAX
Permit Status: Permit Renewed
Active Permit: true
Haz Material Type: Mixture
Trade Secret: false

ID: 517862
Child Record ID: DEH2022-HCHEM-0336103
CAS No: 70901-12-1
Last Updated: 10/05/2022 02:31:18 AM
Chemical Name: Potassium Salt of Glyphosate
Common Name Inventory: Roundup Promax/Custom
Permit Status: Permit Renewed
Active Permit: true
Haz Material Type: Mixture
Trade Secret: false

ID: 517861
Child Record ID: DEH2022-HCHEM-0336102
CAS No: 70901-12-1
Last Updated: 10/05/2022 02:31:18 AM
Chemical Name: Potassium Salt of Glyphosate
Common Name Inventory: ROUNDUP POWERMAX
Permit Status: Permit Renewed
Active Permit: true
Haz Material Type: Mixture
Trade Secret: false

ID: 10308
Child Record ID: DEH2016-HCHEM-0108159
CAS No: 74-98-6
Last Updated: 08/18/2016 02:31:36 AM
Chemical Name: Propane
Common Name Inventory: Propane LP GAS
Permit Status: Permit Renewed
Active Permit: true
Haz Material Type: Pure
Trade Secret: false

ID: 79673
Child Record ID: DEH2017-HCHEM-0144872
CAS No: 74-98-6
Last Updated: 11/23/2017 02:30:28 AM
Chemical Name: Propane
Common Name Inventory: Propane LP GAS
Permit Status: Permit Renewed
Active Permit: true
Haz Material Type: Pure
Trade Secret: false

ID: 173558
Child Record ID: DEH2018-HCHEM-0188389
CAS No: 74-98-6
Last Updated: 10/24/2018 07:20:56 PM
Chemical Name: Propane
Common Name Inventory: Propane LP GAS
Permit Status: Permit Renewed
Active Permit: true
Haz Material Type: Pure
Trade Secret: false

ID: 231048
Child Record ID: DEH2019-HCHEM-0225905
CAS No: 74-98-6
Last Updated: 09/05/2019 02:36:52 AM
Chemical Name: Propane
Common Name Inventory: Propane LP GAS
Permit Status: Permit Renewed
Active Permit: true
Haz Material Type: Pure
Trade Secret: false

ID: 362976
Child Record ID: DEH2020-HCHEM-0264086
CAS No: 74-98-6
Last Updated: 10/06/2021 02:31:35 AM
Chemical Name: Propane
Permit Status: Permit Renewed
Active Permit: true
Haz Material Type: Pure
Trade Secret: false

Common Name Inventory: Propane LP GAS

ID: 517869
Child Record ID: DEH2022-HCHEM-0336110
CAS No: 74-98-6
Last Updated: 10/05/2022 02:31:18 AM
Chemical Name: Propane
Common Name Inventory: Propane LP GAS
Permit Status: Permit Renewed
Active Permit: true
Haz Material Type: Pure
Trade Secret: false

ID: 517845
Child Record ID: DEH2022-HCHEM-0336086
CAS No: 57-55-6
Last Updated: 10/05/2022 02:31:18 AM
Chemical Name: Propylene glycol monomethyl ether
Common Name Inventory: Lifeline Herbicide
Permit Status: Permit Renewed
Active Permit: true
Haz Material Type: Mixture
Trade Secret: false

ID: 10300
Child Record ID: DEH2016-HCHEM-0108151
CAS No: 122-34-9
Last Updated: 08/18/2016 02:31:36 AM
Chemical Name: Simazine
Common Name Inventory: Princep 4l
Permit Status: Permit Renewed
Active Permit: true
Haz Material Type: Mixture
Trade Secret: false

ID: 79665
Child Record ID: DEH2017-HCHEM-0144864
CAS No: 122-34-9
Last Updated: 11/23/2017 02:30:28 AM
Chemical Name: Simazine
Common Name Inventory: Princep 4l
Permit Status: Permit Renewed
Active Permit: true
Haz Material Type: Mixture
Trade Secret: false

ID: 173550
Child Record ID: DEH2018-HCHEM-0188381
CAS No: 122-34-9
Last Updated: 10/24/2018 07:20:56 PM
Chemical Name: Simazine
Common Name Inventory: Princep 4l
Permit Status: Permit Renewed
Active Permit: true
Haz Material Type: Mixture
Trade Secret: false

ID: 231040
Child Record ID: DEH2019-HCHEM-0225897
CAS No: 122-34-9
Last Updated: 09/05/2019 02:36:52 AM
Chemical Name: Simazine
Common Name Inventory: Princep 4l
Permit Status: Permit Renewed
Active Permit: true
Haz Material Type: Mixture
Trade Secret: false

ID: 362944
Child Record ID: DEH2020-HCHEM-0264054
CAS No: 122-34-9
Last Updated: 10/06/2021 02:31:35 AM
Chemical Name: Simazine
Common Name Inventory: Princep 4l
Permit Status: Permit Renewed
Active Permit: true
Haz Material Type: Mixture
Trade Secret: false

ID: 517858
Child Record ID: DEH2022-HCHEM-0336099
CAS No: 122-34-9
Last Updated: 10/05/2022 02:31:18 AM
Chemical Name: Simazine
Common Name Inventory: Princep 4l
Permit Status: Permit Renewed
Active Permit: true
Haz Material Type: Mixture
Trade Secret: false

ID: 517840
Child Record ID: DEH2022-HCHEM-0336081
CAS No: 7681-52-9
Last Updated: 10/05/2022 02:31:18 AM
Chemical Name: Sodium Hypochloride
Common Name Inventory: Hasa Sani-Clor
Permit Status: Permit Renewed
Active Permit: true
Haz Material Type: Mixture
Trade Secret: false

ID: 517839
Child Record ID: DEH2022-HCHEM-0336080
CAS No: 15630-89-4
Last Updated: 10/05/2022 02:31:18 AM
Permit Status: Permit Renewed
Active Permit: true
Haz Material Type: Mixture
Trade Secret: false

Chemical Name: Sodium Percarbonate
Common Name Inventory: GreenClean Pro

ID: 517867
Child Record ID: DEH2022-HCHEM-0336108
CAS No: 57-50-1
Last Updated: 10/05/2022 02:31:18 AM
Chemical Name: Sucrose
Common Name Inventory: Veratran D
Permit Status: Permit Renewed
Active Permit: true
Haz Material Type: Mixture
Trade Secret: false

ID: 10259
Child Record ID: DEH2016-HCHEM-0108100
CAS No: mixture
Last Updated: 08/18/2016 02:31:36 AM
Chemical Name: Sulfate of Potash
Common Name Inventory: 0-0-50 GREENS 50#
Permit Status: Permit Renewed
Active Permit: true
Haz Material Type: Mixture
Trade Secret: false

ID: 79624
Child Record ID: DEH2017-HCHEM-0144813
CAS No: mixture
Last Updated: 11/23/2017 02:30:28 AM
Chemical Name: Sulfate of Potash
Common Name Inventory: 0-0-50 GREENS 50#
Permit Status: Permit Renewed
Active Permit: true
Haz Material Type: Mixture
Trade Secret: false

ID: 173510
Child Record ID: DEH2018-HCHEM-0188330
CAS No: mixture
Last Updated: 10/24/2018 07:20:56 PM
Chemical Name: Sulfate of Potash
Common Name Inventory: 0-0-50 GREENS 50#
Permit Status: Permit Renewed
Active Permit: true
Haz Material Type: Mixture
Trade Secret: false

ID: 230989
Child Record ID: DEH2019-HCHEM-0225846
CAS No: mixture
Last Updated: 09/05/2019 02:36:52 AM
Chemical Name: Sulfate of Potash
Common Name Inventory: 0-0-50 GREENS 50#
Permit Status: Permit Renewed
Active Permit: true
Haz Material Type: Mixture
Trade Secret: false

ID: 362973
Child Record ID: DEH2020-HCHEM-0264083
CAS No: mixture
Last Updated: 10/06/2021 02:31:35 AM
Chemical Name: Sulfate of Potash
Common Name Inventory: 0-0-50 GREENS 50#
Permit Status: Permit Renewed
Active Permit: true
Haz Material Type: Mixture
Trade Secret: false

ID: 517792
Child Record ID: DEH2022-HCHEM-0336033
CAS No: mixture
Last Updated: 10/05/2022 02:31:18 AM
Chemical Name: Sulfate of Potash
Common Name Inventory: 0-0-50 GREENS 50#
Permit Status: Permit Renewed
Active Permit: true
Haz Material Type: Mixture
Trade Secret: false

ID: 10276
Child Record ID: DEH2016-HCHEM-0108126
CAS No: 7704-34-9
Last Updated: 08/18/2016 02:31:36 AM
Chemical Name: Sulfur
Common Name Inventory: Sulfur Tiger 90
Permit Status: Permit Renewed
Active Permit: true
Haz Material Type: Pure
Trade Secret: false

ID: 10305
Child Record ID: DEH2016-HCHEM-0108156
CAS No: 7704-34-9
Last Updated: 08/18/2016 02:31:36 AM
Chemical Name: Sulfur
Common Name Inventory: Sulfur Dusting 98%
Permit Status: Permit Renewed
Active Permit: true
Haz Material Type: Mixture
Trade Secret: false

ID: 79641
Child Record ID: DEH2017-HCHEM-0144839
CAS No: 7704-34-9
Permit Status: Permit Renewed
Active Permit: true
Haz Material Type: Pure

Last Updated: 11/23/2017 02:30:28 AM **Trade Secret:** false
Chemical Name: Sulfur
Common Name Inventory: Sulfur Tiger 90

ID: 79670 **Permit Status:** Permit Renewed
Child Record ID: DEH2017-HCHEM-0144869 **Active Permit:** true
CAS No: 7704-34-9 **Haz Material Type:** Mixture
Last Updated: 11/23/2017 02:30:28 AM **Trade Secret:** false
Chemical Name: Sulfur
Common Name Inventory: Sulfur Dusting 98%

ID: 173527 **Permit Status:** Permit Renewed
Child Record ID: DEH2018-HCHEM-0188356 **Active Permit:** true
CAS No: 7704-34-9 **Haz Material Type:** Pure
Last Updated: 10/24/2018 07:20:56 PM **Trade Secret:** false
Chemical Name: Sulfur
Common Name Inventory: Sulfur Tiger 90

ID: 173555 **Permit Status:** Permit Renewed
Child Record ID: DEH2018-HCHEM-0188386 **Active Permit:** true
CAS No: 7704-34-9 **Haz Material Type:** Mixture
Last Updated: 10/24/2018 07:20:56 PM **Trade Secret:** false
Chemical Name: Sulfur
Common Name Inventory: Sulfur Dusting 98%

ID: 231045 **Permit Status:** Permit Renewed
Child Record ID: DEH2019-HCHEM-0225902 **Active Permit:** true
CAS No: 7704-34-9 **Haz Material Type:** Mixture
Last Updated: 09/05/2019 02:36:52 AM **Trade Secret:** false
Chemical Name: Sulfur
Common Name Inventory: Sulfur Dusting 98%

ID: 231015 **Permit Status:** Permit Renewed
Child Record ID: DEH2019-HCHEM-0225872 **Active Permit:** true
CAS No: 7704-34-9 **Haz Material Type:** Pure
Last Updated: 09/05/2019 02:36:52 AM **Trade Secret:** false
Chemical Name: Sulfur
Common Name Inventory: Sulfur Tiger 90

ID: 362949 **Permit Status:** Permit Renewed
Child Record ID: DEH2020-HCHEM-0264059 **Active Permit:** true
CAS No: 7704-34-9 **Haz Material Type:** Mixture
Last Updated: 10/06/2021 02:31:35 AM **Trade Secret:** false
Chemical Name: Sulfur
Common Name Inventory: Sulfur Dusting 98%

ID: 362919 **Permit Status:** Permit Renewed
Child Record ID: DEH2020-HCHEM-0264029 **Active Permit:** true
CAS No: 7704-34-9 **Haz Material Type:** Pure
Last Updated: 10/06/2021 02:31:35 AM **Trade Secret:** false
Chemical Name: Sulfur
Common Name Inventory: Sulfur Tiger 90

ID: 517864 **Permit Status:** Permit Renewed
Child Record ID: DEH2022-HCHEM-0336105 **Active Permit:** true
CAS No: 7704-34-9 **Haz Material Type:** Mixture
Last Updated: 10/05/2022 02:31:18 AM **Trade Secret:** false
Chemical Name: Sulfur
Common Name Inventory: Sulfur Dusting 98%

ID: 517866 **Permit Status:** Permit Renewed
Child Record ID: DEH2022-HCHEM-0336107 **Active Permit:** true
CAS No: 7704-34-9 **Haz Material Type:** Mixture
Last Updated: 10/05/2022 02:31:18 AM **Trade Secret:** false
Chemical Name: Sulfur
Common Name Inventory: Thiolux

ID: 517818 **Permit Status:** Permit Renewed
Child Record ID: DEH2022-HCHEM-0336059 **Active Permit:** true

CAS No: 7704-34-9
Haz Material Type: Pure
Last Updated: 10/05/2022 02:31:18 AM
Trade Secret: false
Chemical Name: Sulfur
Common Name Inventory: Sulfur Tiger 90

ID: 10295
Permit Status: Permit Renewed
Child Record ID: DEH2016-HCHEM-0108146
Active Permit: true
CAS No: 7704-34-9
Haz Material Type: Mixture
Last Updated: 08/18/2016 02:31:36 AM
Trade Secret: false
Chemical Name: Sulfur, micronized
Common Name Inventory: Microthiol Disperss

ID: 79660
Permit Status: Permit Renewed
Child Record ID: DEH2017-HCHEM-0144859
Active Permit: true
CAS No: 7704-34-9
Haz Material Type: Mixture
Last Updated: 11/23/2017 02:30:28 AM
Trade Secret: false
Chemical Name: Sulfur, micronized
Common Name Inventory: Microthiol Disperss

ID: 173546
Permit Status: Permit Renewed
Child Record ID: DEH2018-HCHEM-0188376
Active Permit: true
CAS No: 7704-34-9
Haz Material Type: Mixture
Last Updated: 10/24/2018 07:20:56 PM
Trade Secret: false
Chemical Name: Sulfur, micronized
Common Name Inventory: Microthiol Disperss

ID: 231035
Permit Status: Permit Renewed
Child Record ID: DEH2019-HCHEM-0225892
Active Permit: true
CAS No: 7704-34-9
Haz Material Type: Mixture
Last Updated: 09/05/2019 02:36:52 AM
Trade Secret: false
Chemical Name: Sulfur, micronized
Common Name Inventory: Microthiol Disperss

ID: 362939
Permit Status: Permit Renewed
Child Record ID: DEH2020-HCHEM-0264049
Active Permit: true
CAS No: 7704-34-9
Haz Material Type: Mixture
Last Updated: 10/06/2021 02:31:35 AM
Trade Secret: false
Chemical Name: Sulfur, micronized
Common Name Inventory: Microthiol Disperss

ID: 517850
Permit Status: Permit Renewed
Child Record ID: DEH2022-HCHEM-0336091
Active Permit: true
CAS No: 7704-34-9
Haz Material Type: Mixture
Last Updated: 10/05/2022 02:31:18 AM
Trade Secret: false
Chemical Name: Sulfur, micronized
Common Name Inventory: Microthiol Disperss

ID: 517832
Permit Status: Permit Renewed
Child Record ID: DEH2022-HCHEM-0336073
Active Permit: true
CAS No: 102-71-6
Haz Material Type: Mixture
Last Updated: 10/05/2022 02:31:18 AM
Trade Secret: false
Chemical Name: Triethanolamine
Common Name Inventory: Cutrine Ultra

ID: 517863
Permit Status: Permit Renewed
Child Record ID: DEH2022-HCHEM-0336104
Active Permit: true
CAS No: 082558-50-7
Haz Material Type: Mixture
Last Updated: 10/05/2022 02:31:18 AM
Trade Secret: false
Chemical Name: Trifluralin
Common Name Inventory: Snapshot 2.5 TG

ID: 10268
Permit Status: Permit Renewed
Child Record ID: DEH2016-HCHEM-0108118
Active Permit: true
CAS No: 57-13-6
Haz Material Type: Mixture
Last Updated: 08/18/2016 02:31:36 AM
Trade Secret: false
Chemical Name: UREA
Common Name Inventory: 46-0-0 (LOW BI UREA) 50#

ID: 10269
Permit Status: Permit Renewed

Child Record ID: DEH2016-HCHEM-0108119 **Active Permit:** true
CAS No: 57-13-6 **Haz Material Type:** Mixture
Last Updated: 08/18/2016 02:31:36 AM **Trade Secret:** false
Chemical Name: UREA
Common Name Inventory: 46-0-0 PRILLED UREA 50LB

ID: 79634 **Permit Status:** Permit Renewed
Child Record ID: DEH2017-HCHEM-0144832 **Active Permit:** true
CAS No: 57-13-6 **Haz Material Type:** Mixture
Last Updated: 11/23/2017 02:30:28 AM **Trade Secret:** false
Chemical Name: UREA
Common Name Inventory: 46-0-0 PRILLED UREA 50LB

ID: 79633 **Permit Status:** Permit Renewed
Child Record ID: DEH2017-HCHEM-0144831 **Active Permit:** true
CAS No: 57-13-6 **Haz Material Type:** Mixture
Last Updated: 11/23/2017 02:30:28 AM **Trade Secret:** false
Chemical Name: UREA
Common Name Inventory: 46-0-0 (LOW BI UREA) 50#

ID: 173519 **Permit Status:** Permit Renewed
Child Record ID: DEH2018-HCHEM-0188348 **Active Permit:** true
CAS No: 57-13-6 **Haz Material Type:** Mixture
Last Updated: 10/24/2018 07:20:56 PM **Trade Secret:** false
Chemical Name: UREA
Common Name Inventory: 46-0-0 (LOW BI UREA) 50#

ID: 173520 **Permit Status:** Permit Renewed
Child Record ID: DEH2018-HCHEM-0188349 **Active Permit:** true
CAS No: 57-13-6 **Haz Material Type:** Mixture
Last Updated: 10/24/2018 07:20:56 PM **Trade Secret:** false
Chemical Name: UREA
Common Name Inventory: 46-0-0 PRILLED UREA 50LB

ID: 231008 **Permit Status:** Permit Renewed
Child Record ID: DEH2019-HCHEM-0225865 **Active Permit:** true
CAS No: 57-13-6 **Haz Material Type:** Mixture
Last Updated: 09/05/2019 02:36:52 AM **Trade Secret:** false
Chemical Name: UREA
Common Name Inventory: 46-0-0 PRILLED UREA 50LB

ID: 231007 **Permit Status:** Permit Renewed
Child Record ID: DEH2019-HCHEM-0225864 **Active Permit:** true
CAS No: 57-13-6 **Haz Material Type:** Mixture
Last Updated: 09/05/2019 02:36:52 AM **Trade Secret:** false
Chemical Name: UREA
Common Name Inventory: 46-0-0 (LOW BI UREA) 50#

ID: 362954 **Permit Status:** Permit Renewed
Child Record ID: DEH2020-HCHEM-0264064 **Active Permit:** true
CAS No: 57-13-6 **Haz Material Type:** Mixture
Last Updated: 10/06/2021 02:31:35 AM **Trade Secret:** false
Chemical Name: UREA
Common Name Inventory: 46-0-0 PRILLED UREA 50LB

ID: 362955 **Permit Status:** Permit Renewed
Child Record ID: DEH2020-HCHEM-0264065 **Active Permit:** true
CAS No: 57-13-6 **Haz Material Type:** Mixture
Last Updated: 10/06/2021 02:31:35 AM **Trade Secret:** false
Chemical Name: UREA
Common Name Inventory: 46-0-0 (LOW BI UREA) 50#

ID: 517810 **Permit Status:** Permit Renewed
Child Record ID: DEH2022-HCHEM-0336051 **Active Permit:** true
CAS No: 57-13-6 **Haz Material Type:** Mixture
Last Updated: 10/05/2022 02:31:18 AM **Trade Secret:** false
Chemical Name: UREA
Common Name Inventory: 46-0-0 (LOW BI UREA) 50#

ID: 517811 **Permit Status:** Permit Renewed
Child Record ID: DEH2022-HCHEM-0336052 **Active Permit:** true
CAS No: 57-13-6 **Haz Material Type:** Mixture
Last Updated: 10/05/2022 02:31:18 AM **Trade Secret:** false
Chemical Name: UREA
Common Name Inventory: 46-0-0 PRILLED UREA 50LB

ID: 10280 **Permit Status:** Permit Renewed
Child Record ID: DEH2016-HCHEM-0108130 **Active Permit:** true
CAS No: 6484-52-2 **Haz Material Type:** Mixture
Last Updated: 08/18/2016 02:31:36 AM **Trade Secret:** false
Chemical Name: UREA - AMMONIUM NITRATE SOLUTION
Common Name Inventory: 32-0-0 UAN SOLUTION

ID: 79645 **Permit Status:** Permit Renewed
Child Record ID: DEH2017-HCHEM-0144843 **Active Permit:** true
CAS No: 6484-52-2 **Haz Material Type:** Mixture
Last Updated: 11/23/2017 02:30:28 AM **Trade Secret:** false
Chemical Name: UREA - AMMONIUM NITRATE SOLUTION
Common Name Inventory: 32-0-0 UAN SOLUTION

ID: 173531 **Permit Status:** Permit Renewed
Child Record ID: DEH2018-HCHEM-0188360 **Active Permit:** true
CAS No: 6484-52-2 **Haz Material Type:** Mixture
Last Updated: 10/24/2018 07:20:56 PM **Trade Secret:** false
Chemical Name: UREA - AMMONIUM NITRATE SOLUTION
Common Name Inventory: 32-0-0 UAN SOLUTION

ID: 231019 **Permit Status:** Permit Renewed
Child Record ID: DEH2019-HCHEM-0225876 **Active Permit:** true
CAS No: 6484-52-2 **Haz Material Type:** Mixture
Last Updated: 09/05/2019 02:36:52 AM **Trade Secret:** false
Chemical Name: UREA - AMMONIUM NITRATE SOLUTION
Common Name Inventory: 32-0-0 UAN SOLUTION

ID: 362923 **Permit Status:** Permit Renewed
Child Record ID: DEH2020-HCHEM-0264033 **Active Permit:** true
CAS No: 6484-52-2 **Haz Material Type:** Mixture
Last Updated: 10/06/2021 02:31:35 AM **Trade Secret:** false
Chemical Name: UREA - AMMONIUM NITRATE SOLUTION
Common Name Inventory: 32-0-0 UAN SOLUTION

ID: 517822 **Permit Status:** Permit Renewed
Child Record ID: DEH2022-HCHEM-0336063 **Active Permit:** true
CAS No: 6484-52-2 **Haz Material Type:** Mixture
Last Updated: 10/05/2022 02:31:18 AM **Trade Secret:** false
Chemical Name: UREA - AMMONIUM NITRATE SOLUTION
Common Name Inventory: 32-0-0 UAN SOLUTION

ID: 10275 **Permit Status:** Permit Renewed
Child Record ID: DEH2016-HCHEM-0108125 **Active Permit:** true
CAS No: mixture **Haz Material Type:** Mixture
Last Updated: 08/18/2016 02:31:36 AM **Trade Secret:** false
Chemical Name: Water Soluble Fertilizer
Common Name Inventory: Grow More 20-20-20

ID: 79640 **Permit Status:** Permit Renewed
Child Record ID: DEH2017-HCHEM-0144838 **Active Permit:** true
CAS No: mixture **Haz Material Type:** Mixture
Last Updated: 11/23/2017 02:30:28 AM **Trade Secret:** false
Chemical Name: Water Soluble Fertilizer
Common Name Inventory: Grow More 20-20-20

ID: 173526 **Permit Status:** Permit Renewed
Child Record ID: DEH2018-HCHEM-0188355 **Active Permit:** true
CAS No: mixture **Haz Material Type:** Mixture
Last Updated: 10/24/2018 07:20:56 PM **Trade Secret:** false
Chemical Name: Water Soluble Fertilizer
Common Name Inventory: Grow More 20-20-20

ID: 231014
Child Record ID: DEH2019-HCHEM-0225871
CAS No: mixture
Last Updated: 09/05/2019 02:36:52 AM
Chemical Name: Water Soluble Fertilizer
Common Name Inventory: Grow More 20-20-20
Permit Status: Permit Renewed
Active Permit: true
Haz Material Type: Mixture
Trade Secret: false

ID: 362918
Child Record ID: DEH2020-HCHEM-0264028
CAS No: mixture
Last Updated: 10/06/2021 02:31:35 AM
Chemical Name: Water Soluble Fertilizer
Common Name Inventory: Grow More 20-20-20
Permit Status: Permit Renewed
Active Permit: true
Haz Material Type: Mixture
Trade Secret: false

ID: 517817
Child Record ID: DEH2022-HCHEM-0336058
CAS No: mixture
Last Updated: 10/05/2022 02:31:18 AM
Chemical Name: Water Soluble Fertilizer
Common Name Inventory: Grow More 20-20-20
Permit Status: Permit Renewed
Active Permit: true
Haz Material Type: Mixture
Trade Secret: false

ID: 10277
Child Record ID: DEH2016-HCHEM-0108127
CAS No: mixture
Last Updated: 08/18/2016 02:31:36 AM
Chemical Name: Zinc Manganese
Common Name Inventory: Zinc Manganese 18-15
Permit Status: Permit Renewed
Active Permit: true
Haz Material Type: Mixture
Trade Secret: false

ID: 79642
Child Record ID: DEH2017-HCHEM-0144840
CAS No: mixture
Last Updated: 11/23/2017 02:30:28 AM
Chemical Name: Zinc Manganese
Common Name Inventory: Zinc Manganese 18-15
Permit Status: Permit Renewed
Active Permit: true
Haz Material Type: Mixture
Trade Secret: false

ID: 173528
Child Record ID: DEH2018-HCHEM-0188357
CAS No: mixture
Last Updated: 10/24/2018 07:20:56 PM
Chemical Name: Zinc Manganese
Common Name Inventory: Zinc Manganese 18-15
Permit Status: Permit Renewed
Active Permit: true
Haz Material Type: Mixture
Trade Secret: false

ID: 231016
Child Record ID: DEH2019-HCHEM-0225873
CAS No: mixture
Last Updated: 09/05/2019 02:36:52 AM
Chemical Name: Zinc Manganese
Common Name Inventory: Zinc Manganese 18-15
Permit Status: Permit Renewed
Active Permit: true
Haz Material Type: Mixture
Trade Secret: false

ID: 362920
Child Record ID: DEH2020-HCHEM-0264030
CAS No: mixture
Last Updated: 10/06/2021 02:31:35 AM
Chemical Name: Zinc Manganese
Common Name Inventory: Zinc Manganese 18-15
Permit Status: Permit Renewed
Active Permit: true
Haz Material Type: Mixture
Trade Secret: false

ID: 517819
Child Record ID: DEH2022-HCHEM-0336060
CAS No: mixture
Last Updated: 10/05/2022 02:31:18 AM
Chemical Name: Zinc Manganese
Common Name Inventory: Zinc Manganese 18-15
Permit Status: Permit Renewed
Active Permit: true
Haz Material Type: Mixture
Trade Secret: false

ID: 10278
Child Record ID: DEH2016-HCHEM-0108128
CAS No: 7446-20-0
Last Updated: 08/18/2016 02:31:36 AM
Chemical Name: Zinc Sulfate, heptahydate
Permit Status: Permit Renewed
Active Permit: true
Haz Material Type: Mixture
Trade Secret: false

Common Name Inventory: Zinc Sulfate & Sequestar

ID: 79643
Child Record ID: DEH2017-HCHEM-0144841
CAS No: 7446-20-0
Last Updated: 11/23/2017 02:30:28 AM
Chemical Name: Zinc Sulfate, heptahydate
Common Name Inventory: Zinc Sulfate & Sequestar
Permit Status: Permit Renewed
Active Permit: true
Haz Material Type: Mixture
Trade Secret: false

ID: 173529
Child Record ID: DEH2018-HCHEM-0188358
CAS No: 7733-02-0
Last Updated: 10/24/2018 07:20:56 PM
Chemical Name: Zinc Sulfate, heptahydate
Common Name Inventory: Zinc Sulfate & Sequestar
Permit Status: Permit Renewed
Active Permit: true
Haz Material Type: Mixture
Trade Secret: false

ID: 231017
Child Record ID: DEH2019-HCHEM-0225874
CAS No: 7733-02-0
Last Updated: 09/05/2019 02:36:52 AM
Chemical Name: Zinc Sulfate, heptahydate
Common Name Inventory: Zinc Sulfate & Sequestar
Permit Status: Permit Renewed
Active Permit: true
Haz Material Type: Mixture
Trade Secret: false

ID: 362921
Child Record ID: DEH2020-HCHEM-0264031
CAS No: 7733-02-0
Last Updated: 10/06/2021 02:31:35 AM
Chemical Name: Zinc Sulfate, heptahydate
Common Name Inventory: Zinc Sulfate & Sequestar
Permit Status: Permit Renewed
Active Permit: true
Haz Material Type: Mixture
Trade Secret: false

ID: 517820
Child Record ID: DEH2022-HCHEM-0336061
CAS No: 7733-02-0
Last Updated: 10/05/2022 02:31:18 AM
Chemical Name: Zinc Sulfate, heptahydate
Common Name Inventory: Zinc Sulfate & Sequestar
Permit Status: Permit Renewed
Active Permit: true
Haz Material Type: Mixture
Trade Secret: false

Hazardous Materials Inspection Violations

Container Tank ID:
Facility ID No: 37-000-113937
ID: 5355
UST ID:
Permit Status: Permit Renewed
Active Permit: true
Program Element: Hazardous Waste Generator
Violation Code: 3030017 Failure to properly close hazardous waste containers when not in active use.; 22 CCR 12 66262.34(d)(2); 40 CFR 1 265.173.
Violation Classification: Minor
Inspection No: 5006317
Inspection Type: Routine
Inspection Date: 01/23/2014 03:00:00 PM
Compliance Date: 02/13/2014 12:00:00 AM
Last Updated: 10/05/2022 12:00:00 AM
NOV: false

Container Tank ID:
Facility ID No: 37-000-113937
ID: 5354
UST ID:
Permit Status: Permit Renewed
Active Permit: true
Program Element: Hazardous Waste Generator
Violation Code: HMD0226 Did not accumulate waste in container or tank. 66262.34(d)(2).
Violation Classification: Minor
Inspection No: 5006317
Inspection Type: Routine
Inspection Date: 01/23/2014 03:00:00 PM
Compliance Date: 02/13/2014 12:00:00 AM
Last Updated: 10/05/2022 12:00:00 AM
NOV: false

Container Tank ID:
Facility ID No: 37-000-113937
ID: 5356
UST ID:
Permit Status: Permit Renewed
Active Permit: true
Program Element: Hazardous Waste Generator
Violation Code: HMD0224 Empty cont not managed. Failed to mark date on empty container larger than 5 gallons &/or manage it
Inspection No: 5006317
Inspection Type: Routine
Inspection Date: 01/23/2014 03:00:00 PM
Compliance Date: 02/17/2014 12:00:00 AM
Last Updated: 10/05/2022 12:00:00 AM
NOV: false

within one year. 22CCR 66261.7(e) & (f).
Violation Classification: Minor

Container Tank ID:
Facility ID No: 37-000-113937
ID: 5357
UST ID:
Permit Status: Permit Renewed
Active Permit: true
Inspection No: 5006317
Inspection Type: Routine
Inspection Date: 01/23/2014 03:00:00 PM
Compliance Date: 02/19/2014 12:00:00 AM
Last Updated: 10/05/2022 12:00:00 AM
NOV: false
Program Element: Hazardous Waste Generator
Violation Code: HMD0216 Failed to label hazardous material container that is mislabeled or not adequately labeled within 10 days after the container was discovered to be mislabeled or inadequately labeled. HSC 25124(b)(3)(A) & 22CCR 66262.34(f).
Violation Classification: Minor

Container Tank ID:
Facility ID No: 37-000-113937
ID: 5359
UST ID:
Permit Status: Permit Renewed
Active Permit: true
Inspection No: 5006317
Inspection Type: Routine
Inspection Date: 01/23/2014 03:00:00 PM
Compliance Date: 02/24/2014 12:00:00 AM
Last Updated: 10/05/2022 12:00:00 AM
NOV: false
Program Element: Hazardous Materials Release Response Plans
Violation Code: 1010001 Owner/Operator failed to establish and implement a Hazardous Materials Business Plan when storing hazardous materials at or above the thresholds quantities of 55 gallons/500 lbs/200 cubic feet; 19 CCR 4 2729.1 (a); HSC 6.95 25503.5(a).
Violation Classification: Minor

Container Tank ID:
Facility ID No: 37-000-113937
ID: 5358
UST ID:
Permit Status: Permit Renewed
Active Permit: true
Inspection No: 5006317
Inspection Type: Routine
Inspection Date: 01/23/2014 03:00:00 PM
Compliance Date: 02/24/2014 12:00:00 AM
Last Updated: 10/05/2022 12:00:00 AM
NOV: false
Program Element: Aboveground Petroleum Storage Act
Violation Code: 4010001 Failure to prepare and implement a Spill Prevention Control and Countermeasure (SPCC) Plan; 40 CFR 1 112.3; HSC 6.67 25270.4.5(a).
Violation Classification: Minor

Container Tank ID:
Facility ID No: 37-000-113937
ID: 5360
UST ID:
Permit Status: Permit Renewed
Active Permit: true
Inspection No: 5397900
Inspection Type: Routine
Inspection Date: 07/06/2016 04:51:00 PM
Compliance Date: 07/13/2016 12:00:00 AM
Last Updated: 10/05/2022 12:00:00 AM
NOV: false
Program Element: Hazardous Materials Release Response Plans
Violation Code: 1010008 HMBP not certified annually as complete and accurate in CERS. HSC 25508.2
Violation Classification: Minor

HMD Permits Map Data

GIS Facility ID: 37-000-113937
GIS CERS ID: 10369594
GIS Record Type: LUEG-DEH/HMD/UPFP/Facility
Per Type:
Per Sub Type:
Per Cat:
Record Status: Permit Renewed
LRG QTY MW Gener: No
EPA ID No: CAD028155588
RMP CAL ARP: Not Applicable
Tank Owner:
SIC Code: 5191
NAICS Code: 424910
Exp Date:
Own/Operate USTs :
UST Facility:
Total No USTs:
No of Tanks:
Parcel No: 105-540-50-00
Status:
Census Tract: 189.04
Parcel Zip: 92028
Community: Fallbrook
Jurisdiction: UNINCORPORATED
Basin No: 902.13
BOS Dist: 5
Tbpg Grid:
Insp Dist: HN004
Feature ID: 1055405000
Kiva Per Typ: HK07 113937
Agency Name: COSD
Loc Name:
Score:
Side:
User Fld:
Addr Type:

Map Key	Number of Records	Direction	Distance (mi/ft)	Elev/Diff (ft)	Site	DB

Own Oper APS:	N	**Match Addr:**	
Tot AGP Cap:	0	**Match Type:**	
Capacity LR:	275	**Farm Nursery:**	No
Hazmat EHS:	N	**Record Alias:**	Unified Program Facility Permit
Hazmat Rad:	No	**Hirt Flag:**	Yes
Haz Waste G:	N	**Indian or Territry:**	
Haz Wst Coll Site:	N	**County ID:**	
Haz Waste Rad:		**Zip:**	
Haz Waste EHS:		**X Coord:**	6259565.608
Recycle100:	N	**Y Coord:**	2085736.972
RCRA LRG Qty:	N	**X Map Coord:**	
Accept Offs:	No	**Y Map Coord:**	
Univ Waste Gen Typ:		**Point X:**	6259565.608
Universl Waste Han:	No	**Point Y:**	2085736.97200002
Toxic Gas:	No	**Lat GS84:**	33.3867261
Email Perm:		**Lon GS84:**	-117.2397528
Phone Perm:	970-685-3300		
Full Name:	Nutrien Ag Solutions		
Site Address:	1043 E MISSION RD		
Address:	1043 E MISSION RD, SUITE# A		
Business Type:	Chemical Suppliers-Wholesale		
HW Tler:	Not Applicable		
Disclose Qty Haz Mat:	Y		
Onsite Haz Waste Tre:	N		
Bill Code:	Not Applicable		
Bill Code 2:	Not Applicable		
Bill Code 3:	Not Applicable		
ER Con Name:	Jason Bennett		
ER Contact:	760-877-9193		
ER Con Title:	Branch Manager		
ER Con Work Ph:	760-728-1400		
ARC APN:			
ARC Address:			
ARC City:			
ARC Zipcode:			
ARC State:			
Water Purv:	CWA FALLBROOK PUBLIC UTILITY		
Fire Agency:	NORTH COUNTY FIRE PROT DIST		
Geo SRC:	Mapped to record APN/Parcel XY center		
Frhmbp Report Filename:	HMBP113937.pdf		
Frhmbp Sitemap Filename:			

HMD Facility Data

ID:	34827	**Tank Status:**	Removed
Facility ID No:	37-000-113937	**Tank Cap in Galons:**	900
Tank ID No:	23316	**Tank Contents:**	Diesel
Permit Status:	Permit Renewed	**Tank Use:**	01
Active Permit:	true	**Type of Tank:**	01
Dt UST Perm Closed:	09/13/1990 12:00:00 AM	**Last Updated:**	10/05/2022 02:31:18 AM
Piping System Type:			
Tank Owner Name:	Nutrien Ag Solutions		
Facility Type UST Facility:			

34	6 of9	WNW	0.20 / 1,057.79	760.24 / -16	L&M FERTILIZER, INC. 1043 MISSION FALLBROOK CA	HIST TANK

Owner Name:	L&M FERTILIZER, INC.	**No of Containers:**	1
Owner Street:	1043 E. MISSION	**County:**	SAN DIEGO
Owner City:	FALLBROOK	**Facility State:**	CA
Owner State:	CA	**Facility Zip:**	92028
Owner Zip:	92028		

Map Key	Number of Records	Direction	Distance (mi/ft)	Elev/Diff (ft)	Site	DB
34	7 of9	WNW	0.20 / 1,057.79	760.24 / -16	Nutrien Ag Solutions 1043 E MISSION RD A FALLBROOK CA 92028	UST SANDIEGO

Facility ID:	37-000-113937	**RCRA Large Qty. Gen:**	false
Record ID:	DEH2002-HUPFP-113937	**HHW Collection:**	false
CERS ID:	10369594	**Recycle:**	false
EPA ID No:	CAD028155588	**Own or Operate UG:**	false
Permit Status:	Permit Renewed	**Own or Operate AG:**	false
Active Permit:	true	**Business Phone:**	760-728-1400
Haz. Mat. On-Site:	true	**Business Fax:**	0
Haz. Waste Gen:	false	**Last Updated:**	2023 Oct 03 02:30:47 AM
Onsite Haz Wt Trt:	false		
Mailing Address:	1043 E Mission Rd, Fallbrook, CA 92028		

Tank Information

Tank ID:	23316	**Tank Capacity in Gal:**	900
Tank Status:	Removed	**Tank Contents:**	Diesel
Permit Status:	Permit Renewed	**Tank Use:**	01
Active Permit:	true	**Piping Sys Type:**	
Dt UST Perm Closed:	1990 Sep 13 12:00:00 AM	**Fac Type (UST Fac):**	
Type of Tank:	01	**Last Updated:**	2023 Oct 03 02:30:47 AM
Tank Owner Name:	Nutrien Ag Solutions		

Map Key	Number of Records	Direction	Distance (mi/ft)	Elev/Diff (ft)	Site	DB
34	8 of9	WNW	0.20 / 1,057.79	760.24 / -16	CULLY REPAIR 1043 E MISSION RD FALLBROOK CA 92028	RCRA NON GEN

EPA Handler ID:	CAL000457040
Gen Status Universe:	No Report
Contact Name:	BRIAN CULLY
Contact Address:	960 RODEO QUEEN DR , , FALLBROOK , CA, 92028 ,
Contact Phone No and Ext:	760-728-1498
Contact Email:	CULLYREPAIR@YAHOO.COM
Contact Country:	
County Name:	SAN DIEGO
EPA Region:	09
Land Type:	
Receive Date:	20200924
Location Latitude:	
Location Longitude:	

Violation/Evaluation Summary

Note: NO RECORDS: As of Jan 2024, there are no Compliance Monitoring and Enforcement (violation) records associated with this facility (EPA ID).

Handler Summary

Importer Activity:	No
Mixed Waste Generator:	No
Transporter Activity:	No
Transfer Facility:	No
Onsite Burner Exemption:	No
Furnace Exemption:	No
Underground Injection Activity:	No
Commercial TSD:	No
Used Oil Transporter:	No
Used Oil Transfer Facility:	No
Used Oil Processor:	No
Used Oil Refiner:	No
Used Oil Burner:	No
Used Oil Market Burner:	No
Used Oil Spec Marketer:	No

Hazardous Waste Handler Details

Sequence No:	1
Receive Date:	20200924
Handler Name:	CULLY REPAIR
Source Type:	Implementer
Federal Waste Generator Code:	N
Generator Code Description:	Not a Generator, Verified

Owner/Operator Details

Owner/Operator Ind:	Current Operator	***Street No:***	
Type:	Other	***Street 1:***	960 RODEO QUEEN DR
Name:	BRIAN CULLY	***Street 2:***	
Date Became Current:		***City:***	FALLBROOK
Date Ended Current:		***State:***	CA
Phone:	760-728-1498	***Country:***	
Source Type:	Implementer	***Zip Code:***	92028

Owner/Operator Ind:	Current Owner	***Street No:***	
Type:	Other	***Street 1:***	960 RODEO QUEEN DR
Name:	BRIAN CULLY	***Street 2:***	
Date Became Current:		***City:***	FALLBROOK
Date Ended Current:		***State:***	CA
Phone:	760-473-0678	***Country:***	
Source Type:	Implementer	***Zip Code:***	92028

34	*9 of9*	*WNW*	*0.20 / 1,057.79*	*760.24 / -16*	***L & M FERTILIZER INC*** ***1043 E MISSION AVE*** ***FALLBROOK CA***	***UST SWEEPS***

C C:	I37-000-13937	***D Filename:***	NSITE1
BOE:	44-022824	***Page No:***	297
Comp:	13937	***County:***	SAN DIEGO
Status:	INACTIVE	***State :***	CA
No of Tanks:	1	***Zip:***	92028
Jurisdict:	SAN DIEGO COUNTY	***Latitude:***	0
Agency:	SAN DIEGO COUNTY - U.S.T.	***Longitude:***	0
Phone:	(619) 728-1400	***Georesult:***	N

Tank Details

Tank ID:	000001	***S Contain:***	SINGLE & LINER
O Tank ID:		***Stg:***	
SWRCB No:	37-000-013937-000001	***Storage :***	PRODUCT
Removed:		***Storag Type:***	PRODUCT
Installed:	01-76-01	***P Contain:***	OTHER
A Date:		***Content:***	OTHER
Capac:	900	***ONA:***	
Tank Use:	M.V. FUEL	***D File Name:***	NTANK1

35	*1 of2*	*W*	*0.20 / 1,066.90*	*744.69 / -31*	***AXELGAARD MANUFACTURING*** ***999 E MISSION RD*** ***FALLBROOK CA 92028***	***HAZ SANDIEGO***

Record ID:	DEH2002-HUPFP-134869
Facility Name:	AXELGAARD MANUFACTURING
Facility Address:	999 E MISSION RD, FALLBROOK, CA 92028
Facility City:	FALLBROOK
Facility Zip Code:	92028
Facility Latitude:	2085504.77600001
Facility Longitude:	6259338.40300001
GIS Record ID:	DEH2002-HUPFP-134869

GIS Facility Name: AXELGAARD MANUFACTURING
GIS Facility Address: 999 E MISSION RD
GIS Facility City: FALLBROOK
GIS Facility Zip Code: 92028
GIS Fac Latitude: -117.24073846934249
GIS Fac Longitude: 33.38738677690987
Tank Owner Name:

Hazardous Materials Facility Data

CERS ID: 10369504
Facility ID No: 37-000-134869
EPA ID No: CAL000223962
Active Permit: true
Permit Status: Permit Renewed
Bus Phone: 760-451-8000
Bus Fax: 0
Last Updated: 12/21/2022 02:31:42 AM
Haz Mat on Site: true
Haz Waste Generatr: true
Own/Oper Under: false
Own/Oper Above: false
Recycle: false
RCRA Large Qty Gen: false
HHW Collection: false
Mailing Address: 520 INDUSTRIAL WAY, FALLBROOK, CA 92028-2244
Onsite H Waste Treatment: false
New Georeferenced Column: (33.38738677690987, -117.24073846934249)

Hazardous Waste and Materials

ID: 85847
Child Record ID: DEH2017-HCHEM-0137438
CAS No: 71-36-3
Last Updated: 01/30/2018 02:33:58 AM
Chemical Name: 1-Butanol
Common Name Inventory: 1-Butanol
Permit Status: Permit Renewed
Active Permit: true
Haz Material Type: Pure
Trade Secret: false

ID: 304227
Child Record ID: DEH2020-HCHEM-0261688
CAS No: 17832-28-9
Last Updated: 01/11/2022 02:31:47 AM
Chemical Name: 1-Butanol, 4-(ethenyloxy)-
Common Name Inventory: HBVE
Permit Status: Permit Renewed
Active Permit: true
Haz Material Type: Pure
Trade Secret: false

ID: 471157
Child Record ID: DEH2022-HCHEM-0319954
CAS No: 17832-28-9
Last Updated: 02/12/2022 12:48:41 AM
Chemical Name: 1-Butanol, 4-(ethenyloxy)-
Common Name Inventory: HBVE
Permit Status: Permit Renewed
Active Permit: true
Haz Material Type: Pure
Trade Secret: false

ID: 494009
Child Record ID: DEH2022-HCHEM-0330712
CAS No: 17832-28-9
Last Updated: 12/21/2022 02:31:42 AM
Chemical Name: 1-Butanol, 4-(ethenyloxy)-
Common Name Inventory: HBVE
Permit Status: Permit Renewed
Active Permit: true
Haz Material Type: Pure
Trade Secret: false

ID: 85846
Child Record ID: DEH2017-HCHEM-0137437
CAS No: 71-23-8
Last Updated: 01/30/2018 02:33:58 AM
Chemical Name: 1-Propanol
Common Name Inventory: 1-Propanol
Permit Status: Permit Renewed
Active Permit: true
Haz Material Type: Pure
Trade Secret: false

ID: 179415
Child Record ID: DEH2018-HCHEM-0196808
CAS No: 71-23-8
Last Updated: 03/16/2019 01:11:08 AM
Chemical Name: 1-Propanol
Common Name Inventory: 1-Propanol
Permit Status: Permit Renewed
Active Permit: true
Haz Material Type: Pure
Trade Secret: false

ID: 221194
Permit Status: Permit Renewed

Child Record ID: DEH2019-HCHEM-0215415 **Active Permit:** true
CAS No: 71-23-8 **Haz Material Type:** Pure
Last Updated: 01/15/2020 02:31:53 AM **Trade Secret:** false
Chemical Name: 1-Propanol
Common Name Inventory: 1-Propanol

ID: 304232 **Permit Status:** Permit Renewed
Child Record ID: DEH2020-HCHEM-0261694 **Active Permit:** true
CAS No: 71-23-8 **Haz Material Type:** Pure
Last Updated: 01/11/2022 02:31:47 AM **Trade Secret:** false
Chemical Name: 1-Propanol
Common Name Inventory: 1-Propanol

ID: 471163 **Permit Status:** Permit Renewed
Child Record ID: DEH2022-HCHEM-0319961 **Active Permit:** true
CAS No: 71-23-8 **Haz Material Type:** Pure
Last Updated: 02/12/2022 12:48:41 AM **Trade Secret:** false
Chemical Name: 1-Propanol
Common Name Inventory: 1-Propanol

ID: 494015 **Permit Status:** Permit Renewed
Child Record ID: DEH2022-HCHEM-0330719 **Active Permit:** true
CAS No: 71-23-8 **Haz Material Type:** Pure
Last Updated: 12/21/2022 02:31:42 AM **Trade Secret:** false
Chemical Name: 1-Propanol
Common Name Inventory: 1-Propanol

ID: 85844 **Permit Status:** Permit Renewed
Child Record ID: DEH2017-HCHEM-0137435 **Active Permit:** true
CAS No: 1072-63-5 **Haz Material Type:** Pure
Last Updated: 01/30/2018 02:33:58 AM **Trade Secret:** false
Chemical Name: 1-Vinylimidazole
Common Name Inventory: 1-Vinylimidazole

ID: 179416 **Permit Status:** Permit Renewed
Child Record ID: DEH2018-HCHEM-0196809 **Active Permit:** true
CAS No: 1072-63-5 **Haz Material Type:** Pure
Last Updated: 03/16/2019 01:11:08 AM **Trade Secret:** false
Chemical Name: 1-Vinylimidazole
Common Name Inventory: 1-Vinylimidazole

ID: 221191 **Permit Status:** Permit Renewed
Child Record ID: DEH2019-HCHEM-0215405 **Active Permit:** true
CAS No: 1072-63-5 **Haz Material Type:** Pure
Last Updated: 01/15/2020 02:31:53 AM **Trade Secret:** false
Chemical Name: 1-Vinylimidazole
Common Name Inventory: 1-Vinylimidazole

ID: 304224 **Permit Status:** Permit Renewed
Child Record ID: DEH2020-HCHEM-0261684 **Active Permit:** true
CAS No: 1072-63-5 **Haz Material Type:** Pure
Last Updated: 01/11/2022 02:31:47 AM **Trade Secret:** false
Chemical Name: 1-Vinylimidazole
Common Name Inventory: 1-Vinylimidazole

ID: 471154 **Permit Status:** Permit Renewed
Child Record ID: DEH2022-HCHEM-0319950 **Active Permit:** true
CAS No: 1072-63-5 **Haz Material Type:** Pure
Last Updated: 02/12/2022 12:48:41 AM **Trade Secret:** false
Chemical Name: 1-Vinylimidazole
Common Name Inventory: 1-Vinylimidazole

ID: 494005 **Permit Status:** Permit Renewed
Child Record ID: DEH2022-HCHEM-0330708 **Active Permit:** true
CAS No: 1072-63-5 **Haz Material Type:** Pure
Last Updated: 12/21/2022 02:31:42 AM **Trade Secret:** false
Chemical Name: 1-Vinylimidazole
Common Name Inventory: 1-Vinylimidazole

ID: 21236 **Permit Status:** Permit Renewed
Child Record ID: DEH2002-HCHEM-644530 **Active Permit:** true
CAS No: 7328-17-8 **Haz Material Type:** Pure
Last Updated: 01/17/2017 02:31:02 AM **Trade Secret:** false
Chemical Name: 2-(2-ETHOXYETHOXY) ETHYL ACRYLATE
Common Name Inventory: M62

ID: 85837 **Permit Status:** Permit Renewed
Child Record ID: DEH2017-HCHEM-0137428 **Active Permit:** true
CAS No: 7328-17-8 **Haz Material Type:** Pure
Last Updated: 01/30/2018 02:33:58 AM **Trade Secret:** false
Chemical Name: 2-(2-ETHOXYETHOXY) ETHYL ACRYLATE
Common Name Inventory: M62

ID: 21227 **Permit Status:** Permit Renewed
Child Record ID: DEH2002-HCHEM-644518 **Active Permit:** true
CAS No: 5165-97-9 **Haz Material Type:** Pure
Last Updated: 01/17/2017 02:31:02 AM **Trade Secret:** false
Chemical Name: 2-ACRYLAMIDO-2-METHYLPROPANE SULFONIC ACID
Common Name Inventory: AMPS 2405 MONOMER

ID: 85841 **Permit Status:** Permit Renewed
Child Record ID: DEH2017-HCHEM-0137432 **Active Permit:** true
CAS No: 5165-97-9 **Haz Material Type:** Pure
Last Updated: 01/30/2018 02:33:58 AM **Trade Secret:** false
Chemical Name: 2-ACRYLAMIDO-2-METHYLPROPANE SULFONIC ACID
Common Name Inventory: AMPS 2405 MONOMER

ID: 304221 **Permit Status:** Permit Renewed
Child Record ID: DEH2020-HCHEM-0261681 **Active Permit:** true
CAS No: 79-06-1 **Haz Material Type:** Pure
Last Updated: 01/11/2022 02:31:47 AM **Trade Secret:** false
Chemical Name: 2-Acrylamido-2-methylpropane sulfonic acid
Common Name Inventory: 2-Acrylamido-2-methylpropane sulfonic acid

ID: 471151 **Permit Status:** Permit Renewed
Child Record ID: DEH2022-HCHEM-0319947 **Active Permit:** true
CAS No: 79-06-1 **Haz Material Type:** Pure
Last Updated: 02/12/2022 12:48:41 AM **Trade Secret:** false
Chemical Name: 2-Acrylamido-2-methylpropane sulfonic acid
Common Name Inventory: 2-Acrylamido-2-methylpropane sulfonic acid

ID: 494002 **Permit Status:** Permit Renewed
Child Record ID: DEH2022-HCHEM-0330705 **Active Permit:** true
CAS No: 15214-89-8 **Haz Material Type:** Pure
Last Updated: 12/21/2022 02:31:42 AM **Trade Secret:** false
Chemical Name: 2-Acrylamido-2-methylpropane sulfonic acid
Common Name Inventory: 2-Acrylamido-2-methylpropane sulfonic acid

ID: 21223 **Permit Status:** Permit Renewed
Child Record ID: DEH2002-HCHEM-644514 **Active Permit:** true
CAS No: 79-10-7 **Haz Material Type:** Pure
Last Updated: 01/17/2017 02:31:02 AM **Trade Secret:** false
Chemical Name: ACRYLIC ACID
Common Name Inventory:

ID: 85836 **Permit Status:** Permit Renewed
Child Record ID: DEH2017-HCHEM-0137427 **Active Permit:** true
CAS No: 79-10-7 **Haz Material Type:** Pure
Last Updated: 01/30/2018 02:33:58 AM **Trade Secret:** false
Chemical Name: ACRYLIC ACID
Common Name Inventory: ACRYLIC ACID

ID: 304218 **Permit Status:** Permit Renewed
Child Record ID: DEH2020-HCHEM-0261677 **Active Permit:** true
CAS No: 79-10-7 **Haz Material Type:** Pure
Last Updated: 01/11/2022 02:31:47 AM **Trade Secret:** false
Chemical Name: ACRYLIC ACID
Common Name Inventory: ACRYLIC ACID

ID: 471148 **Permit Status:** Permit Renewed
Child Record ID: DEH2022-HCHEM-0319943 **Active Permit:** true
CAS No: 79-10-7 **Haz Material Type:** Pure
Last Updated: 02/12/2022 12:48:41 AM **Trade Secret:** false
Chemical Name: ACRYLIC ACID
Common Name Inventory: ACRYLIC ACID

ID: 493999 **Permit Status:** Permit Renewed
Child Record ID: DEH2022-HCHEM-0330701 **Active Permit:** true
CAS No: 79-10-7 **Haz Material Type:** Pure
Last Updated: 12/21/2022 02:31:42 AM **Trade Secret:** false
Chemical Name: ACRYLIC ACID
Common Name Inventory: ACRYLIC ACID

ID: 21245 **Permit Status:** Permit Renewed
Child Record ID: DEH2002-HCHEM-644539 **Active Permit:** true
CAS No: **Haz Material Type:** Mixture
Last Updated: 01/17/2017 02:31:02 AM **Trade Secret:** false
Chemical Name: AMPS - 95 2-AMINO-2-METHYL-1-PROPANL
Common Name Inventory:

ID: 85832 **Permit Status:** Permit Renewed
Child Record ID: DEH2017-HCHEM-0137423 **Active Permit:** true
CAS No: **Haz Material Type:** Pure
Last Updated: 01/30/2018 02:33:58 AM **Trade Secret:** false
Chemical Name: AMPS - 95 2-AMINO-2-METHYL-1-PROPANL
Common Name Inventory: AMPS - 95 2-AMINO-2-METHYL-1-PROPANL

ID: 21239 **Permit Status:** Permit Renewed
Child Record ID: DEH2002-HCHEM-644533 **Active Permit:** true
CAS No: 15214-89-8 **Haz Material Type:** Pure
Last Updated: 01/17/2017 02:31:02 AM **Trade Secret:** false
Chemical Name: AMPS 2404 MONOMER
Common Name Inventory:

ID: 471169 **Permit Status:** Permit Renewed
Child Record ID: DEH2022-HWAST-0287142 **Active Permit:** true
CAS No: **Haz Material Type:**
Last Updated: 02/12/2022 12:48:41 AM **Trade Secret:** false
Chemical Name: Acid Water
Common Name Inventory: Acid Water

ID: 494021 **Permit Status:** Permit Renewed
Child Record ID: DEH2022-HWAST-0297353 **Active Permit:** true
CAS No: **Haz Material Type:**
Last Updated: 12/21/2022 02:31:42 AM **Trade Secret:** false
Chemical Name: Acid Water
Common Name Inventory: Acid Water

ID: 85845 **Permit Status:** Permit Renewed
Child Record ID: DEH2017-HCHEM-0137436 **Active Permit:** true
CAS No: 124-68-5 **Haz Material Type:** Mixture
Last Updated: 01/30/2018 02:33:58 AM **Trade Secret:** false
Chemical Name: Amp-Ultra**PC2000, Neutralizing Amine
Common Name Inventory: Amp-Ultra

ID: 471152 **Permit Status:** Permit Renewed
Child Record ID: DEH2022-HCHEM-0319948 **Active Permit:** true
CAS No: 124-68-5 **Haz Material Type:** Mixture
Last Updated: 02/12/2022 12:48:41 AM **Trade Secret:** false
Chemical Name: Amp-Ultra**PC2000, Neutralizing Amine
Common Name Inventory: 2-amino-2-methyl-1-propanol

ID: 494003 **Permit Status:** Permit Renewed
Child Record ID: DEH2022-HCHEM-0330706 **Active Permit:** true
CAS No: 124-68-5 **Haz Material Type:** Mixture
Last Updated: 12/21/2022 02:31:42 AM **Trade Secret:** false
Chemical Name: Amp-Ultra**PC2000, Neutralizing Amine

Common Name Inventory: 2-amino-2-methyl-1-propanol

ID: 21240
Child Record ID: DEH2002-HCHEM-644534
CAS No: 112945-52-5
Last Updated: 01/17/2017 02:31:02 AM
Chemical Name: CAB - O - SIL UNTREATED FUMED SILICA
Common Name Inventory: CAB-O-SIL M5
Permit Status: Permit Renewed
Active Permit: true
Haz Material Type: Pure
Trade Secret: false

ID: 304229
Child Record ID: DEH2020-HCHEM-0261691
CAS No:
Last Updated: 01/11/2022 02:31:47 AM
Chemical Name: CN373
Common Name Inventory: Amine acrylate
Permit Status: Permit Renewed
Active Permit: true
Haz Material Type: Pure
Trade Secret: false

ID: 471159
Child Record ID: DEH2022-HCHEM-0319957
CAS No:
Last Updated: 02/12/2022 12:48:41 AM
Chemical Name: CN373
Common Name Inventory: Amine acrylate
Permit Status: Permit Renewed
Active Permit: true
Haz Material Type: Pure
Trade Secret: false

ID: 494011
Child Record ID: DEH2022-HCHEM-0330715
CAS No:
Last Updated: 12/21/2022 02:31:42 AM
Chemical Name: CN373
Common Name Inventory: Amine acrylate
Permit Status: Permit Renewed
Active Permit: true
Haz Material Type: Pure
Trade Secret: false

ID: 21225
Child Record ID: DEH2002-HCHEM-644516
CAS No: 56-81-5
Last Updated: 01/17/2017 02:31:02 AM
Chemical Name: GLYCERIN
Common Name Inventory:
Permit Status: Permit Renewed
Active Permit: true
Haz Material Type: Pure
Trade Secret: false

ID: 85833
Child Record ID: DEH2017-HCHEM-0137424
CAS No: 56-81-5
Last Updated: 01/30/2018 02:33:58 AM
Chemical Name: GLYCERIN
Common Name Inventory: GLYCERIN
Permit Status: Permit Renewed
Active Permit: true
Haz Material Type: Pure
Trade Secret: false

ID: 21238
Child Record ID: DEH2002-HCHEM-644532
CAS No: 25322-68-2
Last Updated: 01/17/2017 02:31:02 AM
Chemical Name: GLYCOL 300 NF
Common Name Inventory: PEG 300
Permit Status: Permit Renewed
Active Permit: true
Haz Material Type: Pure
Trade Secret: false

ID: 21244
Child Record ID: DEH2002-HCHEM-644538
CAS No:
Last Updated: 01/17/2017 02:31:02 AM
Chemical Name: GOOD RITE K-732 POLYACRYLATE
Common Name Inventory:
Permit Status: Permit Renewed
Active Permit: true
Haz Material Type: Mixture
Trade Secret: false

ID: 85839
Child Record ID: DEH2017-HCHEM-0137430
CAS No:
Last Updated: 01/30/2018 02:33:58 AM
Chemical Name: GOOD RITE K-732 POLYACRYLATE
Common Name Inventory: GOOD RITE K-732 POLYACRYLATE
Permit Status: Permit Renewed
Active Permit: true
Haz Material Type: Mixture
Trade Secret: false

ID: 471158
Child Record ID: DEH2022-HCHEM-0319956
CAS No:
Last Updated: 02/12/2022 12:48:41 AM
Permit Status: Permit Renewed
Active Permit: true
Haz Material Type: Mixture
Trade Secret: false

Chemical Name: Glycerol Formal
Common Name Inventory: Glycerol Formal Stabilized

ID: 494010 **Permit Status:** Permit Renewed
Child Record ID: DEH2022-HCHEM-0330714 **Active Permit:** true
CAS No: **Haz Material Type:** Mixture
Last Updated: 12/21/2022 02:31:42 AM **Trade Secret:** false
Chemical Name: Glycerol Formal
Common Name Inventory: Glycerol Formal Stabilized

ID: 21228 **Permit Status:** Permit Renewed
Child Record ID: DEH2002-HCHEM-644520 **Active Permit:** true
CAS No: 64742-54-7 **Haz Material Type:** Pure
Last Updated: 01/17/2017 02:31:02 AM **Trade Secret:** false
Chemical Name: HYDRAULIC FLUID
Common Name Inventory:

ID: 21230 **Permit Status:** Permit Renewed
Child Record ID: DEH2002-HCHEM-644522 **Active Permit:** true
CAS No: 1333-74-0 **Haz Material Type:** Pure
Last Updated: 01/17/2017 02:31:02 AM **Trade Secret:** false
Chemical Name: HYDROGEN
Common Name Inventory:

ID: 85838 **Permit Status:** Permit Renewed
Child Record ID: DEH2017-HCHEM-0137429 **Active Permit:** true
CAS No: 1333-74-0 **Haz Material Type:** Pure
Last Updated: 01/30/2018 02:33:58 AM **Trade Secret:** false
Chemical Name: HYDROGEN
Common Name Inventory: HYDROGEN

ID: 179411 **Permit Status:** Permit Renewed
Child Record ID: DEH2018-HCHEM-0196802 **Active Permit:** true
CAS No: 1333-74-0 **Haz Material Type:** Pure
Last Updated: 03/16/2019 01:11:08 AM **Trade Secret:** false
Chemical Name: HYDROGEN
Common Name Inventory: HYDROGEN

ID: 221187 **Permit Status:** Permit Renewed
Child Record ID: DEH2019-HCHEM-0215399 **Active Permit:** true
CAS No: 1333-74-0 **Haz Material Type:** Pure
Last Updated: 01/15/2020 02:31:53 AM **Trade Secret:** false
Chemical Name: HYDROGEN
Common Name Inventory: HYDROGEN

ID: 21233 **Permit Status:** Permit Renewed
Child Record ID: DEH2002-HCHEM-644525 **Active Permit:** true
CAS No: 67-63-0 **Haz Material Type:** Pure
Last Updated: 01/17/2017 02:31:02 AM **Trade Secret:** false
Chemical Name: ISOPROPYL ALCOHOL
Common Name Inventory:

ID: 85843 **Permit Status:** Permit Renewed
Child Record ID: DEH2017-HCHEM-0137434 **Active Permit:** true
CAS No: 67-63-0 **Haz Material Type:** Pure
Last Updated: 01/30/2018 02:33:58 AM **Trade Secret:** false
Chemical Name: ISOPROPYL ALCOHOL
Common Name Inventory: ISOPROPYL ALCOHOL

ID: 179413 **Permit Status:** Permit Renewed
Child Record ID: DEH2018-HCHEM-0196804 **Active Permit:** true
CAS No: 67-63-0 **Haz Material Type:** Pure
Last Updated: 03/16/2019 01:11:08 AM **Trade Secret:** false
Chemical Name: ISOPROPYL ALCOHOL
Common Name Inventory: ISOPROPYL ALCOHOL

ID: 221189 **Permit Status:** Permit Renewed
Child Record ID: DEH2019-HCHEM-0215401 **Active Permit:** true
CAS No: 67-63-0 **Haz Material Type:** Pure

Last Updated: 01/15/2020 02:31:53 AM **Trade Secret:** false
Chemical Name: ISOPROPYL ALCOHOL
Common Name Inventory: ISOPROPYL ALCOHOL

ID: 304220 **Permit Status:** Permit Renewed
Child Record ID: DEH2020-HCHEM-0261680 **Active Permit:** true
CAS No: 67-63-0 **Haz Material Type:** Pure
Last Updated: 01/11/2022 02:31:47 AM **Trade Secret:** false
Chemical Name: ISOPROPYL ALCOHOL
Common Name Inventory: ISOPROPYL ALCOHOL

ID: 471150 **Permit Status:** Permit Renewed
Child Record ID: DEH2022-HCHEM-0319946 **Active Permit:** true
CAS No: 67-63-0 **Haz Material Type:** Pure
Last Updated: 02/12/2022 12:48:41 AM **Trade Secret:** false
Chemical Name: ISOPROPYL ALCOHOL
Common Name Inventory: ISOPROPYL ALCOHOL

ID: 494001 **Permit Status:** Permit Renewed
Child Record ID: DEH2022-HCHEM-0330704 **Active Permit:** true
CAS No: 67-63-0 **Haz Material Type:** Pure
Last Updated: 12/21/2022 02:31:42 AM **Trade Secret:** false
Chemical Name: ISOPROPYL ALCOHOL
Common Name Inventory: ISOPROPYL ALCOHOL

ID: 21237 **Permit Status:** Permit Renewed
Child Record ID: DEH2002-HCHEM-644531 **Active Permit:** true
CAS No: **Haz Material Type:** Mixture
Last Updated: 01/17/2017 02:31:02 AM **Trade Secret:** false
Chemical Name: LUVITEC VP155 K72W
Common Name Inventory:

ID: 471165 **Permit Status:** Permit Renewed
Child Record ID: DEH2022-HCHEM-0319963 **Active Permit:** true
CAS No: 95144-24-4 **Haz Material Type:** Mixture
Last Updated: 02/12/2022 12:48:41 AM **Trade Secret:** false
Chemical Name: Luviquat HM 552
Common Name Inventory: Polyquaternium-16

ID: 494017 **Permit Status:** Permit Renewed
Child Record ID: DEH2022-HCHEM-0330721 **Active Permit:** true
CAS No: 95144-24-4 **Haz Material Type:** Mixture
Last Updated: 12/21/2022 02:31:42 AM **Trade Secret:** false
Chemical Name: Luviquat HM 552
Common Name Inventory: Polyquaternium-16

ID: 471164 **Permit Status:** Permit Renewed
Child Record ID: DEH2022-HCHEM-0319962 **Active Permit:** true
CAS No: 53633-54-8 **Haz Material Type:** Mixture
Last Updated: 02/12/2022 12:48:41 AM **Trade Secret:** false
Chemical Name: Luviquat PQ11
Common Name Inventory: Polyquaternium-11

ID: 494016 **Permit Status:** Permit Renewed
Child Record ID: DEH2022-HCHEM-0330720 **Active Permit:** true
CAS No: 53633-54-8 **Haz Material Type:** Mixture
Last Updated: 12/21/2022 02:31:42 AM **Trade Secret:** false
Chemical Name: Luviquat PQ11
Common Name Inventory: Polyquaternium-11

ID: 304223 **Permit Status:** Permit Renewed
Child Record ID: DEH2020-HCHEM-0261683 **Active Permit:** true
CAS No: 88-12-0 **Haz Material Type:** Pure
Last Updated: 01/11/2022 02:31:47 AM **Trade Secret:** false
Chemical Name: N-Vinylpyrrolidone
Common Name Inventory: NVP

ID: 471153 **Permit Status:** Permit Renewed
Child Record ID: DEH2022-HCHEM-0319949 **Active Permit:** true

CAS No: 88-12-0
Haz Material Type: Pure
Last Updated: 02/12/2022 12:48:41 AM
Trade Secret: false
Chemical Name: N-Vinylpyrrolidone
Common Name Inventory: NVP

ID: 494004
Permit Status: Permit Renewed
Child Record ID: DEH2022-HCHEM-0330707
Active Permit: true
CAS No: 88-12-0
Haz Material Type: Pure
Last Updated: 12/21/2022 02:31:42 AM
Trade Secret: false
Chemical Name: N-Vinylpyrrolidone
Common Name Inventory: NVP

ID: 21235
Permit Status: Permit Renewed
Child Record ID: DEH2002-HCHEM-644529
Active Permit: true
CAS No:
Haz Material Type: Mixture
Last Updated: 01/17/2017 02:31:02 AM
Trade Secret: false
Chemical Name: NORSORY (R) ADAMQUAT BZ80
Common Name Inventory:

ID: 85842
Permit Status: Permit Renewed
Child Record ID: DEH2017-HCHEM-0137433
Active Permit: true
CAS No:
Haz Material Type: Pure
Last Updated: 01/30/2018 02:33:58 AM
Trade Secret: false
Chemical Name: NORSORY (R) ADAMQUAT BZ80
Common Name Inventory: NORSORY (R) ADAMQUAT BZ80

ID: 471167
Permit Status: Permit Renewed
Child Record ID: DEH2022-HWAST-0287140
Active Permit: true
CAS No:
Haz Material Type:
Last Updated: 02/12/2022 12:48:41 AM
Trade Secret: false
Chemical Name: Off-Spec Mixture, Liquid
Common Name Inventory: Off-Spec Mixture, Liquid

ID: 494019
Permit Status: Permit Renewed
Child Record ID: DEH2022-HWAST-0297351
Active Permit: true
CAS No:
Haz Material Type:
Last Updated: 12/21/2022 02:31:42 AM
Trade Secret: false
Chemical Name: Off-Spec Mixture, Liquid
Common Name Inventory: Off-Spec Mixture, Liquid

ID: 471170
Permit Status: Permit Renewed
Child Record ID: DEH2022-HWAST-0287143
Active Permit: true
CAS No:
Haz Material Type:
Last Updated: 02/12/2022 12:48:41 AM
Trade Secret: false
Chemical Name: Off-Spec Mixture, Solid
Common Name Inventory: Off-Spec Mixture, Solid

ID: 494022
Permit Status: Permit Renewed
Child Record ID: DEH2022-HWAST-0297354
Active Permit: true
CAS No:
Haz Material Type:
Last Updated: 12/21/2022 02:31:42 AM
Trade Secret: false
Chemical Name: Off-Spec Mixture, Solid
Common Name Inventory: Off-Spec Mixture, Solid

ID: 21242
Permit Status: Permit Renewed
Child Record ID: DEH2002-HCHEM-644536
Active Permit: true
CAS No:
Haz Material Type: Mixture
Last Updated: 01/17/2017 02:31:02 AM
Trade Secret: false
Chemical Name: PELS CAUSTIC SODA BEADS
Common Name Inventory:

ID: 21229
Permit Status: Permit Renewed
Child Record ID: DEH2002-HCHEM-644521
Active Permit: true
CAS No: 57-55-6
Haz Material Type: Pure
Last Updated: 01/17/2017 02:31:02 AM
Trade Secret: false
Chemical Name: POLYETHYLENE GLYCOL
Common Name Inventory:

ID: 21234
Permit Status: Permit Renewed

Child Record ID: DEH2002-HCHEM-644528 **Active Permit:** true
CAS No: 7447-40-7 **Haz Material Type:** Pure
Last Updated: 01/17/2017 02:31:02 AM **Trade Secret:** false
Chemical Name: POTASSIUM CHLORIDE
Common Name Inventory:

ID: 21231 **Permit Status:** Permit Renewed
Child Record ID: DEH2002-HCHEM-644523 **Active Permit:** true
CAS No: 1319-69-3 **Haz Material Type:** Pure
Last Updated: 01/17/2017 02:31:02 AM **Trade Secret:** false
Chemical Name: POTASSIUM GLYCEROPHOSPHATE
Common Name Inventory:

ID: 21232 **Permit Status:** Permit Renewed
Child Record ID: DEH2002-HCHEM-644524 **Active Permit:** true
CAS No: 25086-89-9 **Haz Material Type:** Mixture
Last Updated: 01/17/2017 02:31:02 AM **Trade Secret:** false
Chemical Name: PVP (POLYVINYLPYROLLIDONE)
Common Name Inventory:

ID: 494007 **Permit Status:** Permit Renewed
Child Record ID: DEH2022-HCHEM-0330710 **Active Permit:** true
CAS No: 1319-69-3 **Haz Material Type:** Mixture
Last Updated: 12/21/2022 02:31:42 AM **Trade Secret:** false
Chemical Name: Potassium Glycerophosphate 75%
Common Name Inventory: Potassium Glycerophosphate Solution 75%

ID: 471166 **Permit Status:** Permit Renewed
Child Record ID: DEH2022-HCHEM-0319964 **Active Permit:** true
CAS No: 74-98-6 **Haz Material Type:** Pure
Last Updated: 02/12/2022 12:48:41 AM **Trade Secret:** false
Chemical Name: Propane
Common Name Inventory: Propane

ID: 494018 **Permit Status:** Permit Renewed
Child Record ID: DEH2022-HCHEM-0330722 **Active Permit:** true
CAS No: 74-98-6 **Haz Material Type:** Pure
Last Updated: 12/21/2022 02:31:42 AM **Trade Secret:** false
Chemical Name: Propane
Common Name Inventory: Propane

ID: 21246 **Permit Status:** Permit Renewed
Child Record ID: DEH2002-HCHEM-644540 **Active Permit:** true
CAS No: 929-37-3 **Haz Material Type:** Pure
Last Updated: 01/17/2017 02:31:02 AM **Trade Secret:** false
Chemical Name: RAPI-CURE DEGMVE
Common Name Inventory:

ID: 85835 **Permit Status:** Permit Renewed
Child Record ID: DEH2017-HCHEM-0137426 **Active Permit:** true
CAS No: 929-37-3 **Haz Material Type:** Pure
Last Updated: 01/30/2018 02:33:58 AM **Trade Secret:** false
Chemical Name: RAPI-CURE DEGMVE
Common Name Inventory: RAPI-CURE DEGMVE

ID: 21226 **Permit Status:** Permit Renewed
Child Record ID: DEH2002-HCHEM-644517 **Active Permit:** true
CAS No: 1310-73-2 **Haz Material Type:** Mixture
Last Updated: 01/17/2017 02:31:02 AM **Trade Secret:** false
Chemical Name: SODIUM HYDROXIDE
Common Name Inventory:

ID: 85840 **Permit Status:** Permit Renewed
Child Record ID: DEH2017-HCHEM-0137431 **Active Permit:** true
CAS No: 1310-73-2 **Haz Material Type:** Mixture
Last Updated: 01/30/2018 02:33:58 AM **Trade Secret:** false
Chemical Name: SODIUM HYDROXIDE
Common Name Inventory: SODIUM HYDROXIDE

ID: 21241
Child Record ID: DEH2002-HCHEM-644535
CAS No:
Last Updated: 01/17/2017 02:31:02 AM
Chemical Name: SORBITOL SOLUTION
Common Name Inventory:
Permit Status: Permit Renewed
Active Permit: true
Haz Material Type: Mixture
Trade Secret: false

ID: 304225
Child Record ID: DEH2020-HCHEM-0261685
CAS No: 25852-47-5
Last Updated: 01/11/2022 02:31:47 AM
Chemical Name: SR252
Common Name Inventory: Polyethylene glycol dimethacrylate
Permit Status: Permit Renewed
Active Permit: true
Haz Material Type: Pure
Trade Secret: false

ID: 471155
Child Record ID: DEH2022-HCHEM-0319951
CAS No: 25852-47-5
Last Updated: 02/12/2022 12:48:41 AM
Chemical Name: SR252
Common Name Inventory: Polyethylene glycol dimethacrylate
Permit Status: Permit Renewed
Active Permit: true
Haz Material Type: Pure
Trade Secret: false

ID: 494006
Child Record ID: DEH2022-HCHEM-0330709
CAS No: 25852-47-5
Last Updated: 12/21/2022 02:31:42 AM
Chemical Name: SR252
Common Name Inventory: Polyethylene glycol dimethacrylate
Permit Status: Permit Renewed
Active Permit: true
Haz Material Type: Pure
Trade Secret: false

ID: 304230
Child Record ID: DEH2020-HCHEM-0261692
CAS No:
Last Updated: 01/11/2022 02:31:47 AM
Chemical Name: SilForce UV9500
Common Name Inventory: Epoxy Functional Silicone
Permit Status: Permit Renewed
Active Permit: true
Haz Material Type: Pure
Trade Secret: false

ID: 471160
Child Record ID: DEH2022-HCHEM-0319958
CAS No:
Last Updated: 02/12/2022 12:48:41 AM
Chemical Name: SilForce UV9500
Common Name Inventory: Epoxy Functional Silicone
Permit Status: Permit Renewed
Active Permit: true
Haz Material Type: Pure
Trade Secret: false

ID: 494012
Child Record ID: DEH2022-HCHEM-0330716
CAS No:
Last Updated: 12/21/2022 02:31:42 AM
Chemical Name: SilForce UV9500
Common Name Inventory: Epoxy Functional Silicone
Permit Status: Permit Renewed
Active Permit: true
Haz Material Type: Pure
Trade Secret: false

ID: 179419
Child Record ID: DEH2018-HCHEM-0196814
CAS No: 1310-73-2
Last Updated: 03/16/2019 01:11:08 AM
Chemical Name: Sodium Hydroxide (Na(OH))
Common Name Inventory: Sodium Hydroxide
Permit Status: Permit Renewed
Active Permit: true
Haz Material Type: Pure
Trade Secret: false

ID: 221193
Child Record ID: DEH2019-HCHEM-0215414
CAS No: 1310-73-2
Last Updated: 01/15/2020 02:31:53 AM
Chemical Name: Sodium Hydroxide (Na(OH))
Common Name Inventory: Sodium Hydroxide
Permit Status: Permit Renewed
Active Permit: true
Haz Material Type: Pure
Trade Secret: false

ID: 304231
Child Record ID: DEH2020-HCHEM-0261693
CAS No: 1310-73-2
Last Updated: 01/11/2022 02:31:47 AM
Chemical Name: Sodium Hydroxide (Na(OH))
Common Name Inventory: Sodium Hydroxide
Permit Status: Permit Renewed
Active Permit: true
Haz Material Type: Pure
Trade Secret: false

ID: 471162
Child Record ID: DEH2022-HCHEM-0319960
CAS No: 1310-73-2
Last Updated: 02/12/2022 12:48:41 AM
Chemical Name: Sodium Hydroxide (NaOH)
Common Name Inventory: Caustic Soda
Permit Status: Permit Renewed
Active Permit: true
Haz Material Type: Pure
Trade Secret: false

ID: 494014
Child Record ID: DEH2022-HCHEM-0330718
CAS No: 1310-73-2
Last Updated: 12/21/2022 02:31:42 AM
Chemical Name: Sodium Hydroxide (NaOH)
Common Name Inventory: Caustic Soda
Permit Status: Permit Renewed
Active Permit: true
Haz Material Type: Pure
Trade Secret: false

ID: 471149
Child Record ID: DEH2022-HCHEM-0319945
CAS No: 1310-73-2
Last Updated: 02/12/2022 12:48:41 AM
Chemical Name: Sodium Hydroxide 50%
Common Name Inventory: Caustic Soda 50%
Permit Status: Permit Renewed
Active Permit: true
Haz Material Type: Mixture
Trade Secret: false

ID: 494000
Child Record ID: DEH2022-HCHEM-0330703
CAS No: 1310-73-2
Last Updated: 12/21/2022 02:31:42 AM
Chemical Name: Sodium Hydroxide 50%
Common Name Inventory: Caustic Soda 50%
Permit Status: Permit Renewed
Active Permit: true
Haz Material Type: Mixture
Trade Secret: false

ID: 21243
Child Record ID: DEH2002-HCHEM-644537
CAS No:
Last Updated: 01/17/2017 02:31:02 AM
Chemical Name: TRIETHANOLAMINE 99% FREESONG GRADE
Common Name Inventory: TEA
Permit Status: Permit Renewed
Active Permit: true
Haz Material Type: Mixture
Trade Secret: false

ID: 179418
Child Record ID: DEH2018-HCHEM-0196813
CAS No: 102-60-3
Last Updated: 03/16/2019 01:11:08 AM
Chemical Name: Tetrahydroxypropylethylendiamine
Common Name Inventory: Neutrol TE
Permit Status: Permit Renewed
Active Permit: true
Haz Material Type: Pure
Trade Secret: false

ID: 221195
Child Record ID: DEH2019-HCHEM-0215416
CAS No: 102-60-3
Last Updated: 01/15/2020 02:31:53 AM
Chemical Name: Tetrahydroxypropylethylendiamine
Common Name Inventory: Neutrol TE
Permit Status: Permit Renewed
Active Permit: true
Haz Material Type: Pure
Trade Secret: false

ID: 304233
Child Record ID: DEH2020-HCHEM-0261695
CAS No: 102-60-3
Last Updated: 01/11/2022 02:31:47 AM
Chemical Name: Tetrahydroxypropylethylendiamine
Common Name Inventory: Neutrol TE
Permit Status: Permit Renewed
Active Permit: true
Haz Material Type: Pure
Trade Secret: false

ID: 471161
Child Record ID: DEH2022-HCHEM-0319959
CAS No: 102-60-3
Last Updated: 02/12/2022 12:48:41 AM
Chemical Name: Tetrahydroxypropylethylendiamine
Common Name Inventory: Neutrol TE
Permit Status: Permit Renewed
Active Permit: true
Haz Material Type: Pure
Trade Secret: false

ID: 494013
Child Record ID: DEH2022-HCHEM-0330717
CAS No: 102-60-3
Last Updated: 12/21/2022 02:31:42 AM
Chemical Name: Tetrahydroxypropylethylendiamine
Permit Status: Permit Renewed
Active Permit: true
Haz Material Type: Pure
Trade Secret: false

Common Name Inventory: Neutrol TE

ID: 471156 **Permit Status:** Permit Renewed
Child Record ID: DEH2022-HCHEM-0319953 **Active Permit:** true
CAS No: 102-71-6 **Haz Material Type:** Mixture
Last Updated: 02/12/2022 12:48:41 AM **Trade Secret:** false
Chemical Name: Triethanolamine
Common Name Inventory: Triethanolamine

ID: 494008 **Permit Status:** Permit Renewed
Child Record ID: DEH2022-HCHEM-0330711 **Active Permit:** true
CAS No: 102-71-6 **Haz Material Type:** Mixture
Last Updated: 12/21/2022 02:31:42 AM **Trade Secret:** false
Chemical Name: Triethanolamine
Common Name Inventory: Triethanolamine

ID: 21224 **Permit Status:** Permit Renewed
Child Record ID: DEH2002-HCHEM-644515 **Active Permit:** true
CAS No: 88-12-0 **Haz Material Type:** Pure
Last Updated: 01/17/2017 02:31:02 AM **Trade Secret:** false
Chemical Name: V-PYPOL@RC
Common Name Inventory: NVP

ID: 85834 **Permit Status:** Permit Renewed
Child Record ID: DEH2017-HCHEM-0137425 **Active Permit:** true
CAS No: 88-12-0 **Haz Material Type:** Pure
Last Updated: 01/30/2018 02:33:58 AM **Trade Secret:** false
Chemical Name: V-PYPOL@RC
Common Name Inventory: NVP

ID: 21247 **Permit Status:** Permit Renewed
Child Record ID: DEH2002-HWAST-644519 **Active Permit:** true
CAS No: **Haz Material Type:**
Last Updated: 01/17/2017 02:31:02 AM **Trade Secret:** false
Chemical Name: WASTE 212 OXYGENATED SOLVENTS
Common Name Inventory: ISOPROPYL ALCOHOL

ID: 85849 **Permit Status:** Permit Renewed
Child Record ID: DEH2017-HWAST-0115928 **Active Permit:** true
CAS No: **Haz Material Type:**
Last Updated: 01/30/2018 02:33:58 AM **Trade Secret:** false
Chemical Name: WASTE 212 OXYGENATED SOLVENTS
Common Name Inventory: ISOPROPYL ALCOHOL Waste

ID: 21248 **Permit Status:** Permit Renewed
Child Record ID: DEH2002-HWAST-644526 **Active Permit:** true
CAS No: **Haz Material Type:**
Last Updated: 01/17/2017 02:31:02 AM **Trade Secret:** false
Chemical Name: WASTE 271 ORGANIC MONOMER WASTE
Common Name Inventory: SILICONE WASTE

ID: 21249 **Permit Status:** Permit Renewed
Child Record ID: DEH2002-HWAST-644527 **Active Permit:** true
CAS No: **Haz Material Type:**
Last Updated: 01/17/2017 02:31:02 AM **Trade Secret:** false
Chemical Name: WASTE 331 OFF-SPEC,AGED,SURPLUS ORGANICS
Common Name Inventory: UNUSED/ OFF SPEC LIQUID POLYMER

ID: 85848 **Permit Status:** Permit Renewed
Child Record ID: DEH2017-HWAST-0115927 **Active Permit:** true
CAS No: **Haz Material Type:**
Last Updated: 01/30/2018 02:33:58 AM **Trade Secret:** false
Chemical Name: WASTE 331 OFF-SPEC,AGED,SURPLUS ORGANICS
Common Name Inventory: UNUSED/ OFF SPEC LIQUID POLYMER

ID: 179420 **Permit Status:** Permit Renewed
Child Record ID: DEH2018-HWAST-0169585 **Active Permit:** true
CAS No: **Haz Material Type:**
Last Updated: 03/16/2019 01:11:11 AM **Trade Secret:** false

Chemical Name: WASTE 331 OFF-SPEC,AGED,SURPLUS ORGANICS
Common Name Inventory: UNUSED/ OFF SPEC LIQUID POLYMER

ID: 221201 **Permit Status:** Permit Renewed
Child Record ID: DEH2019-HWAST-0185561 **Active Permit:** true
CAS No: **Haz Material Type:**
Last Updated: 01/15/2020 02:31:53 AM **Trade Secret:** false
Chemical Name: Waste Corrosive Liquid, basic, inorganic, n.o.s.
Common Name Inventory: Sonic-Kleen Basic

ID: 304239 **Permit Status:** Permit Renewed
Child Record ID: DEH2020-HWAST-0232717 **Active Permit:** true
CAS No: **Haz Material Type:**
Last Updated: 01/11/2022 02:31:47 AM **Trade Secret:** false
Chemical Name: Waste Corrosive Liquid, basic, inorganic, n.o.s.
Common Name Inventory: Sonic-Kleen Basic

ID: 471171 **Permit Status:** Permit Renewed
Child Record ID: DEH2022-HWAST-0287144 **Active Permit:** true
CAS No: **Haz Material Type:**
Last Updated: 02/12/2022 12:48:41 AM **Trade Secret:** false
Chemical Name: Waste Corrosive Liquid, basic, inorganic, n.o.s.
Common Name Inventory: Sonic-Kleen Basic

ID: 494023 **Permit Status:** Permit Renewed
Child Record ID: DEH2022-HWAST-0297355 **Active Permit:** true
CAS No: **Haz Material Type:**
Last Updated: 12/21/2022 02:31:42 AM **Trade Secret:** false
Chemical Name: Waste Corrosive Liquid, basic, inorganic, n.o.s.
Common Name Inventory: Sonic-Kleen Basic

ID: 179421 **Permit Status:** Permit Renewed
Child Record ID: DEH2018-HWAST-0169586 **Active Permit:** true
CAS No: **Haz Material Type:**
Last Updated: 03/16/2019 01:11:11 AM **Trade Secret:** false
Chemical Name: Waste Flammable Liquids
Common Name Inventory: Waste Flammable Liquids

ID: 221197 **Permit Status:** Permit Renewed
Child Record ID: DEH2019-HWAST-0185557 **Active Permit:** true
CAS No: **Haz Material Type:**
Last Updated: 01/15/2020 02:31:53 AM **Trade Secret:** false
Chemical Name: Waste Flammable Liquids
Common Name Inventory: Waste Flammable Liquids

ID: 304235 **Permit Status:** Permit Renewed
Child Record ID: DEH2020-HWAST-0232713 **Active Permit:** true
CAS No: **Haz Material Type:**
Last Updated: 01/11/2022 02:31:47 AM **Trade Secret:** false
Chemical Name: Waste Flammable Liquids
Common Name Inventory: Waste Flammable Liquids

ID: 471168 **Permit Status:** Permit Renewed
Child Record ID: DEH2022-HWAST-0287141 **Active Permit:** true
CAS No: **Haz Material Type:**
Last Updated: 02/12/2022 12:48:41 AM **Trade Secret:** false
Chemical Name: Waste Flammable Liquids
Common Name Inventory: Waste Flammable Liquids

ID: 494020 **Permit Status:** Permit Renewed
Child Record ID: DEH2022-HWAST-0297352 **Active Permit:** true
CAS No: **Haz Material Type:**
Last Updated: 12/21/2022 02:31:42 AM **Trade Secret:** false
Chemical Name: Waste Flammable Liquids
Common Name Inventory: Waste Flammable Liquids

ID: 179412 **Permit Status:** Permit Renewed
Child Record ID: DEH2018-HCHEM-0196803 **Active Permit:** true
CAS No: 1310-73-2 **Haz Material Type:** Mixture

Last Updated: 03/16/2019 01:11:08 AM **Trade Secret:** false
Chemical Name:
Common Name Inventory: Caustic Soda

ID: 179414 **Permit Status:** Permit Renewed
Child Record ID: DEH2018-HCHEM-0196806 **Active Permit:** true
CAS No: 124-68-5 **Haz Material Type:** Mixture
Last Updated: 03/16/2019 01:11:08 AM **Trade Secret:** false
Chemical Name:
Common Name Inventory: Amp-Ultra**PC2000, Neutralizing Amine

ID: 179417 **Permit Status:** Permit Renewed
Child Record ID: DEH2018-HCHEM-0196812 **Active Permit:** true
CAS No: 102-71-6 **Haz Material Type:** Mixture
Last Updated: 03/16/2019 01:11:08 AM **Trade Secret:** false
Chemical Name:
Common Name Inventory: Triethanolamine

ID: 221188 **Permit Status:** Permit Renewed
Child Record ID: DEH2019-HCHEM-0215400 **Active Permit:** true
CAS No: 1310-73-2 **Haz Material Type:** Mixture
Last Updated: 01/15/2020 02:31:53 AM **Trade Secret:** false
Chemical Name:
Common Name Inventory: Caustic Soda

ID: 221199 **Permit Status:** Permit Renewed
Child Record ID: DEH2019-HWAST-0185559 **Active Permit:** true
CAS No: **Haz Material Type:**
Last Updated: 01/15/2020 02:31:53 AM **Trade Secret:** false
Chemical Name:
Common Name Inventory: Acid Water

ID: 221200 **Permit Status:** Permit Renewed
Child Record ID: DEH2019-HWAST-0185560 **Active Permit:** true
CAS No: **Haz Material Type:**
Last Updated: 01/15/2020 02:31:53 AM **Trade Secret:** false
Chemical Name:
Common Name Inventory: Off-Spec Mixture, Solid

ID: 221190 **Permit Status:** Permit Renewed
Child Record ID: DEH2019-HCHEM-0215403 **Active Permit:** true
CAS No: 124-68-5 **Haz Material Type:** Mixture
Last Updated: 01/15/2020 02:31:53 AM **Trade Secret:** false
Chemical Name:
Common Name Inventory: Amp-Ultra**PC2000, Neutralizing Amine

ID: 221192 **Permit Status:** Permit Renewed
Child Record ID: DEH2019-HCHEM-0215408 **Active Permit:** true
CAS No: 102-71-6 **Haz Material Type:** Mixture
Last Updated: 01/15/2020 02:31:53 AM **Trade Secret:** false
Chemical Name:
Common Name Inventory: Triethanolamine

ID: 221198 **Permit Status:** Permit Renewed
Child Record ID: DEH2019-HWAST-0185558 **Active Permit:** true
CAS No: **Haz Material Type:**
Last Updated: 01/15/2020 02:31:53 AM **Trade Secret:** false
Chemical Name:
Common Name Inventory: Used oil and water

ID: 221196 **Permit Status:** Permit Renewed
Child Record ID: DEH2019-HWAST-0185556 **Active Permit:** true
CAS No: **Haz Material Type:**
Last Updated: 01/15/2020 02:31:53 AM **Trade Secret:** false
Chemical Name:
Common Name Inventory: Off-Spec Mixture, Liquid

ID: 304228 **Permit Status:** Permit Renewed
Child Record ID: DEH2020-HCHEM-0261690 **Active Permit:** true

CAS No: | **Haz Material Type:** Mixture
Last Updated: 01/11/2022 02:31:47 AM | **Trade Secret:** false
Chemical Name:
Common Name Inventory: Glycerol Formal Stabilized

ID: 304238 | **Permit Status:** Permit Renewed
Child Record ID: DEH2020-HWAST-0232716 | **Active Permit:** true
CAS No: | **Haz Material Type:**
Last Updated: 01/11/2022 02:31:47 AM | **Trade Secret:** false
Chemical Name:
Common Name Inventory: Off-Spec Mixture, Solid

ID: 304236 | **Permit Status:** Permit Renewed
Child Record ID: DEH2020-HWAST-0232714 | **Active Permit:** true
CAS No: | **Haz Material Type:**
Last Updated: 01/11/2022 02:31:47 AM | **Trade Secret:** false
Chemical Name:
Common Name Inventory: Used oil and water

ID: 304226 | **Permit Status:** Permit Renewed
Child Record ID: DEH2020-HCHEM-0261687 | **Active Permit:** true
CAS No: 102-71-6 | **Haz Material Type:** Mixture
Last Updated: 01/11/2022 02:31:47 AM | **Trade Secret:** false
Chemical Name:
Common Name Inventory: Triethanolamine

ID: 304222 | **Permit Status:** Permit Renewed
Child Record ID: DEH2020-HCHEM-0261682 | **Active Permit:** true
CAS No: 124-68-5 | **Haz Material Type:** Mixture
Last Updated: 01/11/2022 02:31:47 AM | **Trade Secret:** false
Chemical Name:
Common Name Inventory: Amp-Ultra**PC2000, Neutralizing Amine

ID: 304237 | **Permit Status:** Permit Renewed
Child Record ID: DEH2020-HWAST-0232715 | **Active Permit:** true
CAS No: | **Haz Material Type:**
Last Updated: 01/11/2022 02:31:47 AM | **Trade Secret:** false
Chemical Name:
Common Name Inventory: Acid Water

ID: 304234 | **Permit Status:** Permit Renewed
Child Record ID: DEH2020-HWAST-0232712 | **Active Permit:** true
CAS No: | **Haz Material Type:**
Last Updated: 01/11/2022 02:31:47 AM | **Trade Secret:** false
Chemical Name:
Common Name Inventory: Off-Spec Mixture, Liquid

ID: 304219 | **Permit Status:** Permit Renewed
Child Record ID: DEH2020-HCHEM-0261679 | **Active Permit:** true
CAS No: 1310-73-2 | **Haz Material Type:** Mixture
Last Updated: 01/11/2022 02:31:47 AM | **Trade Secret:** false
Chemical Name:
Common Name Inventory: Caustic Soda

Hazardous Materials Inspection Violations

Container Tank ID: | **Inspection No:** 6140971
Facility ID No: 37-000-134869 | **Inspection Type:** Routine
ID: 43781 | **Inspection Date:** 02/19/2019 12:00:00 AM
UST ID: | **Compliance Date:** 02/19/2019 12:00:00 AM
Permit Status: Permit Renewed | **Last Updated:** 12/21/2022 12:00:00 AM
Active Permit: true | **NOV:** false
Program Element: Hazardous Waste Generator
Violation Code: 3030007 Failed to properly label/date hazardous waste container &/or tank. 22 CCR 66262.34(f)
Violation Classification: Minor

Container Tank ID: | **Inspection No:** 6140971
Facility ID No: 37-000-134869 | **Inspection Type:** Routine

ID:	43783	***Inspection Date:***	02/19/2019 12:00:00 AM
UST ID:		***Compliance Date:***	03/20/2019 12:00:00 AM
Permit Status:	Permit Renewed	***Last Updated:***	12/21/2022 12:00:00 AM
Active Permit:	true	***NOV:***	false
Program Element:	Hazardous Waste Generator		
Violation Code:	HMD0152 Failed to report &/or update the required inventory information for hazardous waste(s) generated at the facility in CERS. SDCC 68.904(a)(2)		
Violation Classification:	Class II		

Container Tank ID:		***Inspection No:***	6140971
Facility ID No:	37-000-134869	***Inspection Type:***	Routine
ID:	43782	***Inspection Date:***	02/19/2019 12:00:00 AM
UST ID:		***Compliance Date:***	03/21/2019 12:00:00 AM
Permit Status:	Permit Renewed	***Last Updated:***	12/21/2022 12:00:00 AM
Active Permit:	true	***NOV:***	false
Program Element:	Hazardous Waste Generator		
Violation Code:	3030017 Failed to properly close hazardous waste container(s). 22 CCR 66262.34(d)(2); 40 CFR 262.34(d)(2), 265.173		
Violation Classification:	Minor		

Container Tank ID:		***Inspection No:***	6140971
Facility ID No:	37-000-134869	***Inspection Type:***	Routine
ID:	43780	***Inspection Date:***	02/19/2019 12:00:00 AM
UST ID:		***Compliance Date:***	03/21/2019 12:00:00 AM
Permit Status:	Permit Renewed	***Last Updated:***	12/21/2022 12:00:00 AM
Active Permit:	true	***NOV:***	false
Program Element:	Hazardous Waste Generator		
Violation Code:	3030005 Failed to make a proper waste determination. 22 CCR 66262.11, 66262.40(c)		
Violation Classification:	Class II		

Container Tank ID:		***Inspection No:***	6625170
Facility ID No:	37-000-134869	***Inspection Type:***	Routine
ID:	54197	***Inspection Date:***	05/03/2021 12:00:00 AM
UST ID:		***Compliance Date:***	05/04/2021 12:00:00 AM
Permit Status:	Permit Renewed	***Last Updated:***	12/21/2022 12:00:00 AM
Active Permit:	true	***NOV:***	false
Program Element:	Hazardous Waste Generator		
Violation Code:	3030017 Failed to properly close hazardous waste container(s). 22 CCR 66262.34(d)(2); 40 CFR 262.34(d)(2), 265.173		
Violation Classification:	Minor		

Container Tank ID:		***Inspection No:***	6625170
Facility ID No:	37-000-134869	***Inspection Type:***	Routine
ID:	54196	***Inspection Date:***	05/03/2021 12:00:00 AM
UST ID:		***Compliance Date:***	05/04/2021 12:00:00 AM
Permit Status:	Permit Renewed	***Last Updated:***	12/21/2022 12:00:00 AM
Active Permit:	true	***NOV:***	false
Program Element:	Hazardous Waste Generator		
Violation Code:	3030007 Failed to properly label/date hazardous waste container &/or tank. 22 CCR 66262.34(f)		
Violation Classification:	Minor		

HMD Permits Map Data

GIS Facility ID:	37-000-134869	***Parcel No:***	105-540-83-00
GIS CERS ID:	10369504	***Status:***	
GIS Record Type:	LUEG-DEH/HMD/UPFP/Facility	***Census Tract:***	189.04
Per Type:		***Parcel Zip:***	92028
Per Sub Type:		***Community:***	Fallbrook
Per Cat:		***Jurisdiction:***	UNINCORPORATED
Record Status:	Permit Renewed	***Basin No:***	902.13
LRG QTY MW Gener:	No	***BOS Dist:***	5
EPA ID No:	CAL000223962	***Tbpg Grid:***	
RMP CAL ARP:	Not Applicable	***Insp Dist:***	HN004
Tank Owner:		***Feature ID:***	1055408300
SIC Code:	0000	***Kiva Per Typ:***	HK07 134869
NAICS Code:		***Agency Name:***	COSD
Exp Date:		***Loc Name:***	
Own/Operate USTs :		***Score:***	

Map Key	Number of Records	Direction	Distance (mi/ft)	Elev/Diff (ft)	Site	DB

UST Facility:		**Side:**	
Total No USTs:		**User Fld:**	
No of Tanks:		**Addr Type:**	
Own Oper APS:	N	**Match Addr:**	
Tot AGP Cap:	0	**Match Type:**	
Capacity LR:		**Farm Nursery:**	
Hazmat EHS:	N	**Record Alias:**	Unified Program Facility Permit
Hazmat Rad:	No	**Hirt Flag:**	Yes
Haz Waste G:	Y	**Indian or Territry:**	
Haz Wst Coll Site:	N	**County ID:**	
Haz Waste Rad:	N	**Zip:**	
Haz Waste EHS:	N	**X Coord:**	6259338.403
Recycle100:	N	**Y Coord:**	2085504.776
RCRA LRG Qty:	N	**X Map Coord:**	
Accept Offs:		**Y Map Coord:**	
Univ Waste Gen Typ:		**Point X:**	6259338.40300001
Universl Waste Han:		**Point Y:**	2085504.77600001
Toxic Gas:	No	**Lat GS84:**	33.3859827
Email Perm:		**Lon GS84:**	-117.2404479
Phone Perm:	760-451-8000		

Full Name:	AXELGAARD MANUFACTURING CO LTD
Site Address:	999 E MISSION RD
Address:	999 E MISSION RD
Business Type:	Manufacturing-Small One Day Inspection
HW Tler:	Not Applicable
Disclose Qty Haz Mat:	Y
Onsite Haz Waste Tre:	N
Bill Code:	Not Applicable
Bill Code 2:	Not Applicable
Bill Code 3:	Not Applicable
ER Con Name:	Emily Adams
ER Contact:	(951) 972-0196
ER Con Title:	Vice President of Compliance and Legal
ER Con Work Ph:	(760) 451-8011
ARC APN:	
ARC Address:	
ARC City:	
ARC Zipcode:	
ARC State:	
Water Purv:	CWA FALLBROOK PUBLIC UTILITY
Fire Agency:	NORTH COUNTY FIRE PROT DIST
Geo SRC:	Mapped to record APN/Parcel XY center
Frhmbp Report Filename:	HMBP134869.pdf
Frhmbp Sitemap Filename:	

35	2 of2	W	0.20 / 1,066.90	744.69 / -31	AXELGAARD MANUFACTURING CO. LTD. 999 E MISSION RD FALLBROOK CA 92028-2219	RCRA NON GEN

EPA Handler ID:	CAL000223962
Gen Status Universe:	No Report
Contact Name:	BRYAN GARRA
Contact Address:	329 W. AVIATION RD , , FALLBROOK , CA, 92028 ,
Contact Phone No and Ext:	760-451-8087
Contact Email:	BRYAN.GARRA@AXELGAARD.COM
Contact Country:	
County Name:	SAN DIEGO
EPA Region:	09
Land Type:	
Receive Date:	20010226
Location Latitude:	33.38695
Location Longitude:	-117.241446

Violation/Evaluation Summary

Note: NO RECORDS: As of Jan 2024, there are no Compliance Monitoring and Enforcement (violation) records

associated with this facility (EPA ID).

Handler Summary

Importer Activity:	No
Mixed Waste Generator:	No
Transporter Activity:	No
Transfer Facility:	No
Onsite Burner Exemption:	No
Furnace Exemption:	No
Underground Injection Activity:	No
Commercial TSD:	No
Used Oil Transporter:	No
Used Oil Transfer Facility:	No
Used Oil Processor:	No
Used Oil Refiner:	No
Used Oil Burner:	No
Used Oil Market Burner:	No
Used Oil Spec Marketer:	No

Hazardous Waste Handler Details

Sequence No:	1
Receive Date:	20010226
Handler Name:	AXELGAARD MANUFACTURING CO. LTD.
Source Type:	Implementer
Federal Waste Generator Code:	N
Generator Code Description:	Not a Generator, Verified

Owner/Operator Details

Owner/Operator Ind:	Current Owner	***Street No:***	
Type:	Other	***Street 1:***	AXELGAARD MANUFACTURING CO LTD
Name:	AXELGAARD MANUFACTURING CO LTD	***Street 2:***	
Date Became Current:		***City:***	FALLBROOK
Date Ended Current:		***State:***	CA
Phone:	760-451-8000	***Country:***	
Source Type:	Implementer	***Zip Code:***	92028-0000
Owner/Operator Ind:	Current Operator	***Street No:***	
Type:	Other	***Street 1:***	329 W. AVIATION RD
Name:	BRYAN GARRA	***Street 2:***	
Date Became Current:		***City:***	FALLBROOK
Date Ended Current:		***State:***	CA
Phone:	760-451-8087	***Country:***	
Source Type:	Implementer	***Zip Code:***	92028

36	*1 of4*	*WSW*	*0.20 / 1,068.73*	*782.73 / 7*	***DIAMOND AUTO REPAIR 341 INDUSTRIAL WAY D FALLBROOK CA 92028***	***HAZ SANDIEGO***

Record ID:	DEH2012-HUPFP-216876
Facility Name:	DIAMOND AUTO REPAIR
Facility Address:	341 INDUSTRIAL WAY, SUITE# D, FALLBROOK, CA 92028
Facility City:	FALLBROOK
Facility Zip Code:	92028
Facility Latitude:	2084815.49400002
Facility Longitude:	6259547.01700002
GIS Record ID:	DEH2012-HUPFP-216876
GIS Facility Name:	DIAMOND AUTO REPAIR
GIS Facility Address:	341 INDUSTRIAL WAY D
GIS Facility City:	FALLBROOK
GIS Facility Zip Code:	92028
GIS Fac Latitude:	
GIS Fac Longitude:	

Tank Owner Name:

Hazardous Materials Facility Data

CERS ID:	10369957	**Haz Mat on Site:**	true
Facility ID No:	37-000-216876	**Haz Waste Generatr:**	true
EPA ID No:	CAL000278867	**Own/Oper Under:**	false
Active Permit:	true	**Own/Oper Above:**	false
Permit Status:	Permit Renewed	**Recycle:**	false
Bus Phone:	760-723-9697	**RCRA Large Qty Gen:**	false
Bus Fax:	0	**HHW Collection:**	false
Last Updated:	01/19/2023 02:04:33 AM		
Mailing Address:	341 Industrial Way Ste D, Fallbrook, CA 92028		
Onsite H Waste Treatment:	false		
New Georeferenced Column:			

Hazardous Waste and Materials

ID:	62141	**Permit Status:**	Permit Renewed
Child Record ID:	DEH2015-HWAST-0063168	**Active Permit:**	true
CAS No:		**Haz Material Type:**	
Last Updated:	03/29/2017 09:14:35 AM	**Trade Secret:**	false
Chemical Name:	WASTE 221 WASTE OIL & MIXED OIL		
Common Name Inventory:	USED OIL		

ID:	119074	**Permit Status:**	Permit Renewed
Child Record ID:	DEH2017-HWAST-0134229	**Active Permit:**	true
CAS No:		**Haz Material Type:**	
Last Updated:	01/10/2020 01:36:10 AM	**Trade Secret:**	false
Chemical Name:	WASTE 221 WASTE OIL & MIXED OIL		
Common Name Inventory:	USED OIL		

ID:	415475	**Permit Status:**	Permit Renewed
Child Record ID:	DEH2020-HWAST-0223070	**Active Permit:**	true
CAS No:		**Haz Material Type:**	
Last Updated:	01/19/2023 02:04:33 AM	**Trade Secret:**	false
Chemical Name:	WASTE 221 WASTE OIL & MIXED OIL		
Common Name Inventory:	USED OIL		

ID:	415476	**Permit Status:**	Permit Renewed
Child Record ID:	DEH2020-HWAST-0223071	**Active Permit:**	true
CAS No:		**Haz Material Type:**	
Last Updated:	01/19/2023 02:04:33 AM	**Trade Secret:**	false
Chemical Name:	used paper oil filters		
Common Name Inventory:	used paper oil filters		

Hazardous Materials Inspection Violations

Container Tank ID:		**Inspection No:**	4086975
Facility ID No:	37-000-216876	**Inspection Type:**	Routine
ID:	36017	**Inspection Date:**	10/19/2015 09:37:00 AM
UST ID:		**Compliance Date:**	10/19/2015 12:00:00 AM
Permit Status:	Permit Renewed	**Last Updated:**	01/19/2023 02:04:33 AM
Active Permit:	true	**NOV:**	false
Program Element:	Hazardous Materials Release Response Plans		
Violation Code:	1010001 HMBP not established/ implemented. HSC 25505(a) and 25507(a)		
Violation Classification:	CLASS II		

Container Tank ID:		**Inspection No:**	6279680
Facility ID No:	37-000-216876	**Inspection Type:**	Routine
ID:	51237	**Inspection Date:**	01/07/2020 05:07:29 PM
UST ID:		**Compliance Date:**	01/07/2020 12:00:00 AM
Permit Status:	Permit Renewed	**Last Updated:**	01/19/2023 02:04:33 AM
Active Permit:	true	**NOV:**	false
Program Element:	Hazardous Waste Generator		

Violation Code:	HMD0152 Failed to report &/or update the required inventory information for hazardous waste(s) generated at the facility in CERS. SDCC 68.904(a)(2)
Violation Classification:	Class II

HMD Permits Map Data

GIS Facility ID:	37-000-216876	***Parcel No:***	105-410-69-00
GIS CERS ID:	10369957	***Status:***	
GIS Record Type:	LUEG-DEH/HMD/UPFP/Facility	***Census Tract:***	189.04
Per Type:		***Parcel Zip:***	92028
Per Sub Type:		***Community:***	Fallbrook
Per Cat:		***Jurisdiction:***	UNINCORPORATED
Record Status:	Permit Renewed	***Basin No:***	902.13
LRG QTY MW Gener:	No	***BOS Dist:***	5
EPA ID No:	CAL000278867	***Tbpg Grid:***	
RMP CAL ARP:	Not Applicable	***Insp Dist:***	HN004
Tank Owner:		***Feature ID:***	1054106900
SIC Code:	0000	***Kiva Per Typ:***	HK18 216876
NAICS Code:		***Agency Name:***	COSD
Exp Date:		***Loc Name:***	
Own/Operate USTs :		***Score:***	
UST Facility:		***Side:***	
Total No USTs:		***User Fld:***	
No of Tanks:		***Addr Type:***	
Own Oper APS:	N	***Match Addr:***	
Tot AGP Cap:	0	***Match Type:***	
Capacity LR:		***Farm Nursery:***	
Hazmat EHS:		***Record Alias:***	Unified Program Facility Permit
Hazmat Rad:		***Hirt Flag:***	No
Haz Waste G:	Y	***Indian or Territry:***	
Haz Wst Coll Site:	N	***County ID:***	
Haz Waste Rad:	N	***Zip:***	
Haz Waste EHS:	N	***X Coord:***	6259547.017
Recycle100:	N	***Y Coord:***	2084815.494
RCRA LRG Qty:	N	***X Map Coord:***	
Accept Offs:		***Y Map Coord:***	
Univ Waste Gen Typ:		***Point X:***	6259547.01700002
Universl Waste Han:	N	***Point Y:***	2084815.49400002
Toxic Gas:		***Lat GS84:***	33.3840939
Email Perm:		***Lon GS84:***	-117.2397431
Phone Perm:	760-723-9697		

Full Name:	Bob Navetta
Site Address:	341 Industrial Way Ste D
Address:	341 INDUSTRIAL WAY, SUITE# D
Business Type:	Auto Repair, General - Waste USTs Only
HW Tler:	Not Applicable
Disclose Qty Haz Mat:	Y
Onsite Haz Waste Tre:	N
Bill Code:	Not Applicable
Bill Code 2:	Not Applicable
Bill Code 3:	Not Applicable
ER Con Name:	BOB NAVETTA
ER Contact:	619-851-4453
ER Con Title:	Owner
ER Con Work Ph:	760-723-9697
ARC APN:	
ARC Address:	
ARC City:	
ARC Zipcode:	
ARC State:	
Water Purv:	CWA FALLBROOK PUBLIC UTILITY
Fire Agency:	NORTH COUNTY FIRE PROT DIST
Geo SRC:	Mapped to record APN/Parcel XY center
Frhmbp Report Filename:	HMBP216876.pdf
Frhmbp Sitemap Filename:	MAP_216876.pdf

Map Key	Number of Records	Direction	Distance (mi/ft)	Elev/Diff (ft)	Site	DB
36	2 of4	WSW	0.20 / 1,068.73	782.73 / 7	TIM'S AUTO REPAIR 341 INDUSTRIAL WAY B FALLBROOK CA 92028	HAZ SANDIEGO

Record ID: DEH2012-HUPFP-216764
Facility Name: TIM'S AUTO REPAIR
Facility Address: 341 INDUSTRIAL WAY, SUITE# B, FALLBROOK, CA 92028
Facility City: FALLBROOK
Facility Zip Code: 92028
Facility Latitude: 2084815.49400002
Facility Longitude: 6259547.01700002
GIS Record ID: DEH2012-HUPFP-216764
GIS Facility Name: TIM'S AUTO REPAIR
GIS Facility Address: 341 INDUSTRIAL WAY B
GIS Facility City: FALLBROOK
GIS Facility Zip Code: 92028
GIS Fac Latitude:
GIS Fac Longitude:
Tank Owner Name:

Hazardous Materials Facility Data

CERS ID: 10369954
Facility ID No: 37-000-216764
EPA ID No: CAL000311429
Active Permit: true
Permit Status: Permit Renewed
Bus Phone: 760-731-9341
Bus Fax: 0
Last Updated: 12/14/2022 02:06:31 AM
Haz Mat on Site: true
Haz Waste Generatr: true
Own/Oper Under: false
Own/Oper Above: false
Recycle: false
RCRA Large Qty Gen: false
HHW Collection: false
Mailing Address: 341 INDUSTRIAL WAY #C, FALLBROOK, CA 92028
Onsite H Waste Treatment: false
New Georeferenced Column:

Hazardous Waste and Materials

ID: 465832
Child Record ID: DEH2020-HWAST-0220665
CAS No:
Last Updated: 12/09/2021 02:30:50 AM
Chemical Name: Used paper oil filters
Common Name Inventory: Used paper oil filters
Permit Status: Permit Renewed
Active Permit: true
Haz Material Type:
Trade Secret: false

ID: 510752
Child Record ID: DEH2022-HWAST-0298597
CAS No:
Last Updated: 12/14/2022 02:06:31 AM
Chemical Name: Used paper oil filters
Common Name Inventory: Used paper oil filters
Permit Status: Permit Renewed
Active Permit: true
Haz Material Type:
Trade Secret: false

ID: 61866
Child Record ID: DEH2016-HWAST-0099047
CAS No:
Last Updated: 12/14/2016 02:30:34 AM
Chemical Name: WASTE 221 WASTE OIL & MIXED OIL
Common Name Inventory: WASTE 221 WASTE OIL & MIXED OIL
Permit Status: Permit Renewed
Active Permit: true
Haz Material Type:
Trade Secret: false

ID: 106202
Child Record ID: DEH2017-HWAST-0133325
CAS No:
Last Updated: 12/19/2019 02:24:41 AM
Chemical Name: WASTE 221 WASTE OIL & MIXED OIL
Common Name Inventory: WASTE 221 WASTE OIL & MIXED OIL
Permit Status: Permit Renewed
Active Permit: true
Haz Material Type:
Trade Secret: false

ID: 465833
Child Record ID: DEH2020-HWAST-0220666
CAS No:
Permit Status: Permit Renewed
Active Permit: true
Haz Material Type:

Last Updated:	12/09/2021 02:30:50 AM	**Trade Secret:**	false
Chemical Name:	WASTE 221 WASTE OIL & MIXED OIL		
Common Name Inventory:	WASTE 221 WASTE OIL & MIXED OIL		

ID:	510753	**Permit Status:**	Permit Renewed
Child Record ID:	DEH2022-HWAST-0298598	**Active Permit:**	true
CAS No:		**Haz Material Type:**	
Last Updated:	12/14/2022 02:06:31 AM	**Trade Secret:**	false
Chemical Name:	WASTE 221 WASTE OIL & MIXED OIL		
Common Name Inventory:	WASTE 221 WASTE OIL & MIXED OIL		

Hazardous Materials Inspection Violations

Container Tank ID:		**Inspection No:**	4095385
Facility ID No:	37-000-216764	**Inspection Type:**	Routine
ID:	35825	**Inspection Date:**	10/15/2015 02:11:00 PM
UST ID:		**Compliance Date:**	10/15/2015 12:00:00 AM
Permit Status:	Permit Renewed	**Last Updated:**	12/14/2022 02:06:31 AM
Active Permit:	true	**NOV:**	false
Program Element:	Hazardous Materials Release Response Plans		
Violation Code:	1010001 HMBP not established/ implemented. HSC 25505(a) and 25507(a)		
Violation Classification:	CLASS II		

Container Tank ID:		**Inspection No:**	6266011
Facility ID No:	37-000-216764	**Inspection Type:**	Routine
ID:	50931	**Inspection Date:**	12/18/2019 03:00:02 PM
UST ID:		**Compliance Date:**	12/18/2019 12:00:00 AM
Permit Status:	Permit Renewed	**Last Updated:**	12/14/2022 02:06:31 AM
Active Permit:	true	**NOV:**	false
Program Element:	Hazardous Waste Generator		
Violation Code:	HMD0152 Failed to report &/or update the required inventory information for hazardous waste(s) generated at the facility in CERS. SDCC 68.904(a)(2)		
Violation Classification:	Class II		

HMD Permits Map Data

GIS Facility ID:	37-000-216764	**Parcel No:**	105-410-69-00
GIS CERS ID:	10369954	**Status:**	
GIS Record Type:	LUEG-DEH/HMD/UPFP/Facility	**Census Tract:**	189.04
Per Type:		**Parcel Zip:**	92028
Per Sub Type:		**Community:**	Fallbrook
Per Cat:		**Jurisdiction:**	UNINCORPORATED
Record Status:	Permit Renewed	**Basin No:**	902.13
LRG QTY MW Gener:	No	**BOS Dist:**	5
EPA ID No:	CAL000311429	**Tbpg Grid:**	
RMP CAL ARP:	Not Applicable	**Insp Dist:**	HN004
Tank Owner:		**Feature ID:**	1054106900
SIC Code:	0000	**Kiva Per Typ:**	HK18 216764
NAICS Code:		**Agency Name:**	COSD
Exp Date:		**Loc Name:**	
Own/Operate USTs :		**Score:**	
UST Facility:		**Side:**	
Total No USTs:		**User Fld:**	
No of Tanks:		**Addr Type:**	
Own Oper APS:	N	**Match Addr:**	
Tot AGP Cap:	0	**Match Type:**	
Capacity LR:		**Farm Nursery:**	
Hazmat EHS:		**Record Alias:**	Unified Program Facility Permit
Hazmat Rad:		**Hirt Flag:**	No
Haz Waste G:	Y	**Indian or Territry:**	
Haz Wst Coll Site:	N	**County ID:**	
Haz Waste Rad:	N	**Zip:**	
Haz Waste EHS:	N	**X Coord:**	6259547.017
Recycle100:	N	**Y Coord:**	2084815.494
RCRA LRG Qty:	N	**X Map Coord:**	
Accept Offs:	N	**Y Map Coord:**	
Univ Waste Gen Typ:		**Point X:**	6259547.01700002

Universl Waste Han:	N	**Point Y:**	2084815.49400002
Toxic Gas:		**Lat GS84:**	33.3840939
Email Perm:		**Lon GS84:**	-117.2397431
Phone Perm:	760-731-9341		

Full Name:	Tim Hauff
Site Address:	341 Industrial Way Ste B
Address:	341 INDUSTRIAL WAY, SUITE# B
Business Type:	Auto Repair, General - Waste USTs Only
HW Tler:	Not Applicable
Disclose Qty Haz Mat:	Y
Onsite Haz Waste Tre:	N
Bill Code:	Not Applicable
Bill Code 2:	Not Applicable
Bill Code 3:	Not Applicable
ER Con Name:	CYNDI HAUFF
ER Contact:	7604682909
ER Con Title:	WIFE
ER Con Work Ph:	760-731-9341
ARC APN:	
ARC Address:	
ARC City:	
ARC Zipcode:	
ARC State:	
Water Purv:	CWA FALLBROOK PUBLIC UTILITY
Fire Agency:	NORTH COUNTY FIRE PROT DIST
Geo SRC:	Mapped to record APN/Parcel XY center
Frhmbp Report Filename:	HMBP216764.pdf
Frhmbp Sitemap Filename:	MAP_216764.pdf

36	***3 of4***	***WSW***	***0.20 / 1,068.73***	***782.73 / 7***	***DIAMOND AUTO REPAIR 341 INDUSTRIAL WAY STE D FALLBROOK CA 92028***	***RCRA NON GEN***

EPA Handler ID:	CAL000278867
Gen Status Universe:	No Report
Contact Name:	BOB NAVETTA
Contact Address:	341 INDUSTRIAL WAY STE D , , FALLBROOK , CA, 92028 ,
Contact Phone No and Ext:	760-723-9697
Contact Email:	BOB@DIAMONDAUTOREPAIR.COM
Contact Country:	
County Name:	SAN DIEGO
EPA Region:	09
Land Type:	
Receive Date:	20040204
Location Latitude:	33.38447
Location Longitude:	-117.239743

Violation/Evaluation Summary

Note: NO RECORDS: As of Jan 2024, there are no Compliance Monitoring and Enforcement (violation) records associated with this facility (EPA ID).

Handler Summary

Importer Activity:	No
Mixed Waste Generator:	No
Transporter Activity:	No
Transfer Facility:	No
Onsite Burner Exemption:	No
Furnace Exemption:	No
Underground Injection Activity:	No
Commercial TSD:	No
Used Oil Transporter:	No
Used Oil Transfer Facility:	No
Used Oil Processor:	No
Used Oil Refiner:	No

Used Oil Burner: No
Used Oil Market Burner: No
Used Oil Spec Marketer: No

Hazardous Waste Handler Details

Sequence No: 1
Receive Date: 20040204
Handler Name: DIAMOND AUTO REPAIR
Source Type: Implementer
Federal Waste Generator Code: N
Generator Code Description: Not a Generator, Verified

Owner/Operator Details

Owner/Operator Ind: Current Owner
Type: Other
Name: ROBERT NAVETTA
Date Became Current:
Date Ended Current:
Phone: 619-851-4453
Source Type: Implementer
Street No:
Street 1: 928 HILLPARK LN
Street 2:
City: FALLBROOK
State: CA
Country:
Zip Code: 92028-0000

Owner/Operator Ind: Current Operator
Type: Other
Name: BOB NAVETTA
Date Became Current:
Date Ended Current:
Phone: 760-723-9697
Source Type: Implementer
Street No:
Street 1: 341 INDUSTRIAL WAY STE D
Street 2:
City: FALLBROOK
State: CA
Country:
Zip Code: 92028

36	4 of4	WSW	0.20 / 1,068.73	782.73 / 7	TIM'S AUTO REPAIR 341 INDUSTRIAL WAY STE B FALLBROOK CA 92028	RCRA NON GEN

EPA Handler ID: CAL000311429
Gen Status Universe: No Report
Contact Name: TIM HAUFF
Contact Address: 341 INDUSTRIAL WAY STE B , , FALLBROOK , CA, 92028 ,
Contact Phone No and Ext: 760-731-9341
Contact Email: TIMSAUTOREPAIR2116@SBCGLOBAL.NET
Contact Country:
County Name: SAN DIEGO
EPA Region: 09
Land Type:
Receive Date: 20060911
Location Latitude: 33.38447
Location Longitude: -117.239743

Violation/Evaluation Summary

Note: NO RECORDS: As of Jan 2024, there are no Compliance Monitoring and Enforcement (violation) records associated with this facility (EPA ID).

Handler Summary

Importer Activity: No
Mixed Waste Generator: No
Transporter Activity: No
Transfer Facility: No
Onsite Burner Exemption: No
Furnace Exemption: No
Underground Injection Activity: No

Commercial TSD:	No
Used Oil Transporter:	No
Used Oil Transfer Facility:	No
Used Oil Processor:	No
Used Oil Refiner:	No
Used Oil Burner:	No
Used Oil Market Burner:	No
Used Oil Spec Marketer:	No

Hazardous Waste Handler Details

Sequence No:	1
Receive Date:	20060911
Handler Name:	TIM'S AUTO REPAIR
Source Type:	Implementer
Federal Waste Generator Code:	N
Generator Code Description:	Not a Generator, Verified

Owner/Operator Details

Owner/Operator Ind:	Current Operator	**Street No:**	
Type:	Other	**Street 1:**	341 INDUSTRIAL WAY STE B
Name:	TIM HAUFF	**Street 2:**	
Date Became Current:		**City:**	FALLBROOK
Date Ended Current:		**State:**	CA
Phone:	760-731-9341	**Country:**	
Source Type:	Implementer	**Zip Code:**	92028
Owner/Operator Ind:	Current Owner	**Street No:**	
Type:	Other	**Street 1:**	341 INDUSTRIAL WAY STE B
Name:	TIM HAUFF	**Street 2:**	
Date Became Current:		**City:**	FALLBROOK
Date Ended Current:		**State:**	CA
Phone:	760-731-9341	**Country:**	
Source Type:	Implementer	**Zip Code:**	92028-0000

37	1 of1	ENE	0.22 / 1,150.29	803.13 / 27	HARTCORN CONSTRUCTION 1514 EAST MISSON ROAD FALLBROOK CA 92028	RCRA NON GEN

EPA Handler ID:	CAC003163022
Gen Status Universe:	No Report
Contact Name:	HARTCORN CONSTRUCTION
Contact Address:	1514 EAST MISSON ROAD , , FALLBROOK , CA, 92028 ,
Contact Phone No and Ext:	760-518-8579
Contact Email:	JSARDO@HSABATEMENT.COM
Contact Country:	
County Name:	SAN DIEGO
EPA Region:	09
Land Type:	
Receive Date:	20220222
Location Latitude:	
Location Longitude:	

Violation/Evaluation Summary

Note: NO RECORDS: As of Jan 2024, there are no Compliance Monitoring and Enforcement (violation) records associated with this facility (EPA ID).

Handler Summary

Importer Activity:	No
Mixed Waste Generator:	No

Transporter Activity:	No
Transfer Facility:	No
Onsite Burner Exemption:	No
Furnace Exemption:	No
Underground Injection Activity:	No
Commercial TSD:	No
Used Oil Transporter:	No
Used Oil Transfer Facility:	No
Used Oil Processor:	No
Used Oil Refiner:	No
Used Oil Burner:	No
Used Oil Market Burner:	No
Used Oil Spec Marketer:	No

Hazardous Waste Handler Details

Sequence No:	1
Receive Date:	20220222
Handler Name:	HARTCORN CONSTRUCTION
Source Type:	Implementer
Federal Waste Generator Code:	N
Generator Code Description:	Not a Generator, Verified

Owner/Operator Details

Owner/Operator Ind:	Current Operator	***Street No:***	
Type:	Other	***Street 1:***	1514 EAST MISSON ROAD
Name:	HARTCORN CONSTRUCTION	***Street 2:***	
Date Became Current:		***City:***	FALLBROOK
Date Ended Current:		***State:***	CA
Phone:	760-518-8579	***Country:***	
Source Type:	Implementer	***Zip Code:***	92028

Owner/Operator Ind:	Current Owner	***Street No:***	
Type:	Other	***Street 1:***	1514 EAST MISSON ROAD
Name:	HARTCORN CONSTRUCTION	***Street 2:***	
Date Became Current:		***City:***	FALLBROOK
Date Ended Current:		***State:***	CA
Phone:	760-518-8579	***Country:***	
Source Type:	Implementer	***Zip Code:***	92028

38	***1 of2***	***WSW***	***0.23 / 1,211.80***	***772.39 / -4***	***STANDISH PRECISION PRODUCTS 323 INDUSTRIAL WAY FALLBROOK CA 92028***	***HAZ SANDIEGO***

Record ID:	DEH2002-HUPFP-102231
Facility Name:	STANDISH PRECISION PRODUCTS
Facility Address:	323 INDUSTRIAL WAY, FALLBROOK, CA 92028
Facility City:	FALLBROOK
Facility Zip Code:	92028
Facility Latitude:	2084812.873
Facility Longitude:	6259268.219
GIS Record ID:	DEH2002-HUPFP-102231
GIS Facility Name:	STANDISH PRECISION PRODUCTS
GIS Facility Address:	323 INDUSTRIAL WAY
GIS Facility City:	FALLBROOK
GIS Facility Zip Code:	92028
GIS Fac Latitude:	
GIS Fac Longitude:	
Tank Owner Name:	

Hazardous Materials Facility Data

CERS ID:	10369426	***Haz Mat on Site:***	true

Facility ID No:	37-000-102231	**Haz Waste Generatr:**	true
EPA ID No:	cal000276774	**Own/Oper Under:**	false
Active Permit:	true	**Own/Oper Above:**	false
Permit Status:	Permit Renewed	**Recycle:**	false
Bus Phone:	7608030230	**RCRA Large Qty Gen:**	false
Bus Fax:	7607280607	**HHW Collection:**	false
Last Updated:	02/02/2023 03:47:21 AM		
Mailing Address:	323 Industrial Way, Fallbrook, CA 92028		
Onsite H Waste Treatment:	false		
New Georeferenced Column:			

Hazardous Waste and Materials

ID:	111970	**Permit Status:**	Permit Renewed
Child Record ID:	DEH2017-HCHEM-0161809	**Active Permit:**	true
CAS No:	133-74-0	**Haz Material Type:**	Mixture
Last Updated:	12/04/2019 12:55:17 AM	**Trade Secret:**	false
Chemical Name:	BLEND (HYDROGEN, ETHANE, METHANE, CO2, NITROGEN)		
Common Name Inventory:	BLEND (HYDROGEN, ETHANE, METHANE, CO2, NITROGEN)		

ID:	264923	**Permit Status:**	Permit Renewed
Child Record ID:	DEH2020-HCHEM-0241590	**Active Permit:**	true
CAS No:	133-74-0	**Haz Material Type:**	Mixture
Last Updated:	02/29/2020 02:21:35 AM	**Trade Secret:**	false
Chemical Name:	BLEND (HYDROGEN, ETHANE, METHANE, CO2, NITROGEN)		
Common Name Inventory:	BLEND (HYDROGEN, ETHANE, METHANE, CO2, NITROGEN)		

ID:	334203	**Permit Status:**	Permit Renewed
Child Record ID:	DEH2020-HCHEM-0258740	**Active Permit:**	true
CAS No:	133-74-0	**Haz Material Type:**	Mixture
Last Updated:	08/01/2020 02:36:53 AM	**Trade Secret:**	false
Chemical Name:	BLEND (HYDROGEN, ETHANE, METHANE, CO2, NITROGEN)		
Common Name Inventory:	BLEND (HYDROGEN, ETHANE, METHANE, CO2, NITROGEN)		

ID:	434951	**Permit Status:**	Permit Renewed
Child Record ID:	DEH2021-HCHEM-0283248	**Active Permit:**	true
CAS No:	133-74-0	**Haz Material Type:**	Mixture
Last Updated:	01/25/2023 01:34:46 AM	**Trade Secret:**	false
Chemical Name:	BLEND (HYDROGEN, ETHANE, METHANE, CO2, NITROGEN)		
Common Name Inventory:	BLEND (HYDROGEN, ETHANE, METHANE, CO2, NITROGEN)		

ID:	2194	**Permit Status:**	Permit Renewed
Child Record ID:	DEH2015-HCHEM-0082408	**Active Permit:**	true
CAS No:	133-74-0	**Haz Material Type:**	Mixture
Last Updated:	05/27/2017 02:32:17 AM	**Trade Secret:**	false
Chemical Name:	HYDROGEN & ETHANE METHANE / CO2 / NITROGEN		
Common Name Inventory:	HYDROGEN & ETHANE METHANE / CO2 / NITROGEN		

ID:	2195	**Permit Status:**	Permit Renewed
Child Record ID:	DEH2015-HCHEM-0082409	**Active Permit:**	true
CAS No:	8008-20-6	**Haz Material Type:**	Pure
Last Updated:	05/27/2017 02:32:17 AM	**Trade Secret:**	false
Chemical Name:	KEROSENE (AMSCO #1297)		
Common Name Inventory:	KEROSENE (AMSCO #1297)		

ID:	111971	**Permit Status:**	Permit Renewed
Child Record ID:	DEH2017-HCHEM-0161810	**Active Permit:**	true
CAS No:	8008-20-6	**Haz Material Type:**	Pure
Last Updated:	12/04/2019 12:55:17 AM	**Trade Secret:**	false
Chemical Name:	KEROSENE (AMSCO #1297)		
Common Name Inventory:	KEROSENE (AMSCO #1297)		

ID:	264924	**Permit Status:**	Permit Renewed
Child Record ID:	DEH2020-HCHEM-0241591	**Active Permit:**	true
CAS No:	8008-20-6	**Haz Material Type:**	Pure
Last Updated:	02/29/2020 02:21:35 AM	**Trade Secret:**	false
Chemical Name:	KEROSENE (AMSCO #1297)		
Common Name Inventory:	KEROSENE (AMSCO #1297)		

ID: 334204
Child Record ID: DEH2020-HCHEM-0258741
CAS No: 8008-20-6
Last Updated: 08/01/2020 02:36:53 AM
Chemical Name: KEROSENE (AMSCO #1297)
Common Name Inventory: KEROSENE (AMSCO #1297)
Permit Status: Permit Renewed
Active Permit: true
Haz Material Type: Pure
Trade Secret: false

ID: 434952
Child Record ID: DEH2021-HCHEM-0283249
CAS No: 8008-20-6
Last Updated: 01/25/2023 01:34:46 AM
Chemical Name: KEROSENE (AMSCO #1297)
Common Name Inventory: KEROSENE (AMSCO #1297)
Permit Status: Permit Renewed
Active Permit: true
Haz Material Type: Pure
Trade Secret: false

ID: 111973
Child Record ID: DEH2017-HCHEM-0161812
CAS No: 70514-12-4
Last Updated: 12/04/2019 12:55:17 AM
Chemical Name: Lubricating oils
Common Name Inventory: Lubricating oils
Permit Status: Permit Renewed
Active Permit: true
Haz Material Type: Pure
Trade Secret: false

ID: 264926
Child Record ID: DEH2020-HCHEM-0241593
CAS No: 70514-12-4
Last Updated: 02/29/2020 02:21:35 AM
Chemical Name: Lubricating oils
Common Name Inventory: Lubricating oils
Permit Status: Permit Renewed
Active Permit: true
Haz Material Type: Pure
Trade Secret: false

ID: 334205
Child Record ID: DEH2020-HCHEM-0258742
CAS No: 70514-12-4
Last Updated: 08/01/2020 02:36:53 AM
Chemical Name: Lubricating oils
Common Name Inventory: Lubricating oils
Permit Status: Permit Renewed
Active Permit: true
Haz Material Type: Pure
Trade Secret: false

ID: 434953
Child Record ID: DEH2021-HCHEM-0283250
CAS No: 70514-12-4
Last Updated: 01/25/2023 01:34:46 AM
Chemical Name: Lubricating oils
Common Name Inventory: Lubricating oils
Permit Status: Permit Renewed
Active Permit: true
Haz Material Type: Pure
Trade Secret: false

ID: 2196
Child Record ID: DEH2015-HCHEM-0082410
CAS No: 000141-43-5
Last Updated: 05/27/2017 02:32:17 AM
Chemical Name: Monoethanlamine
Common Name Inventory: Ultra Clean 3018
Permit Status: Permit Renewed
Active Permit: true
Haz Material Type: Pure
Trade Secret: false

ID: 2197
Child Record ID: DEH2015-HCHEM-0082411
CAS No: 74-98-6
Last Updated: 05/27/2017 02:32:17 AM
Chemical Name: Propane
Common Name Inventory: Liquefied Petroleum Gas (lpg)
Permit Status: Permit Renewed
Active Permit: true
Haz Material Type: Pure
Trade Secret: false

ID: 111972
Child Record ID: DEH2017-HCHEM-0161811
CAS No: 74-98-6
Last Updated: 12/04/2019 12:55:17 AM
Chemical Name: Propane
Common Name Inventory: Liquefied Petroleum Gas (lpg)
Permit Status: Permit Renewed
Active Permit: true
Haz Material Type: Pure
Trade Secret: false

ID: 264925
Child Record ID: DEH2020-HCHEM-0241592
CAS No: 74-98-6
Last Updated: 02/29/2020 02:21:35 AM
Chemical Name: Propane
Permit Status: Permit Renewed
Active Permit: true
Haz Material Type: Pure
Trade Secret: false

Common Name Inventory: Liquefied Petroleum Gas (lpg)

ID: 2198
Child Record ID: DEH2015-HWAST-0065720
CAS No:
Last Updated: 05/27/2017 02:32:17 AM
Chemical Name: WASTE 221 WASTE OIL & MIXED OIL
Common Name Inventory: USED OIL
Permit Status: Permit Renewed
Active Permit: true
Haz Material Type:
Trade Secret: false

ID: 111974
Child Record ID: DEH2017-HWAST-0137234
CAS No:
Last Updated: 12/04/2019 12:55:18 AM
Chemical Name: WASTE 221 WASTE OIL & MIXED OIL
Common Name Inventory: USED OIL
Permit Status: Permit Renewed
Active Permit: true
Haz Material Type:
Trade Secret: false

ID: 264927
Child Record ID: DEH2020-HWAST-0212320
CAS No:
Last Updated: 02/29/2020 02:21:35 AM
Chemical Name: WASTE 221 WASTE OIL & MIXED OIL
Common Name Inventory: USED OIL
Permit Status: Permit Renewed
Active Permit: true
Haz Material Type:
Trade Secret: false

ID: 334206
Child Record ID: DEH2020-HWAST-0229635
CAS No:
Last Updated: 08/01/2020 02:36:53 AM
Chemical Name: WASTE 221 WASTE OIL & MIXED OIL
Common Name Inventory: USED OIL
Permit Status: Permit Renewed
Active Permit: true
Haz Material Type:
Trade Secret: false

ID: 434954
Child Record ID: DEH2021-HWAST-0251967
CAS No:
Last Updated: 01/25/2023 01:34:46 AM
Chemical Name: WASTE 221 WASTE OIL & MIXED OIL
Common Name Inventory: USED OIL
Permit Status: Permit Renewed
Active Permit: true
Haz Material Type:
Trade Secret: false

Hazardous Materials Inspection Violations

Container Tank ID:
Facility ID No: 37-000-102231
ID: 950
UST ID:
Permit Status: Permit Renewed
Active Permit: true
Program Element: Hazardous Waste Generator
Violation Code: 3010002 Failure to obtain and/or maintain an Active EPA ID.; 22 CCR 12 66262.12.
Violation Classification: Minor
Inspection No: 4087670
Inspection Type: Routine
Inspection Date: 11/04/2013 11:20:00 AM
Compliance Date: 11/25/2013 12:00:00 AM
Last Updated: 02/02/2023 03:47:21 AM
NOV: false

Container Tank ID:
Facility ID No: 37-000-102231
ID: 952
UST ID:
Permit Status: Permit Renewed
Active Permit: true
Program Element: Hazardous Waste Generator
Violation Code: 3030030 Failure to maintain and operate the facility to minimize the possibility of a fire, explosion, or any unplanned sudden or non-sudden release of hazardous waste or hazardous waste constituents to the air, soil, or surface water which could threaten human health or the environment..; 22 CCR 12 66262.34(d)(2); 40 CFR 1 265.31.
Violation Classification: Minor
Inspection No: 4087670
Inspection Type: Routine
Inspection Date: 11/04/2013 11:20:00 AM
Compliance Date: 11/25/2013 12:00:00 AM
Last Updated: 02/02/2023 03:47:21 AM
NOV: false

Container Tank ID:
Facility ID No: 37-000-102231
ID: 951
UST ID:
Permit Status: Permit Renewed
Active Permit: true
Inspection No: 4087670
Inspection Type: Routine
Inspection Date: 11/04/2013 11:20:00 AM
Compliance Date: 11/25/2013 12:00:00 AM
Last Updated: 02/02/2023 03:47:21 AM
NOV: false

Program Element: Hazardous Waste Generator
Violation Code: 3030007 Failure to properly label hazardous waste accumulation containers with the following requirements: "Hazardous Waste", name and address of the generator, physical and chemical characteristics of the Hazardous Waste, and starting accumulation date.; 22 CCR 12 66262.34(f).
Violation Classification: Minor

Container Tank ID:
Facility ID No: 37-000-102231
ID: 953
UST ID:
Permit Status: Permit Renewed
Active Permit: true
Inspection No: 4961939
Inspection Type: Return To Compliance (RTC)
Inspection Date: 11/04/2013 05:05:00 PM
Compliance Date: 11/05/2013 12:00:00 AM
Last Updated: 02/02/2023 03:47:21 AM
NOV: false
Program Element: Hazardous Waste Generator
Violation Code: 3010002 Failure to obtain and/or maintain an Active EPA ID.; 22 CCR 12 66262.12.
Violation Classification: Minor

Container Tank ID:
Facility ID No: 37-000-102231
ID: 954
UST ID:
Permit Status: Permit Renewed
Active Permit: true
Inspection No: 4961939
Inspection Type: Return To Compliance (RTC)
Inspection Date: 11/04/2013 05:05:00 PM
Compliance Date: 11/16/2013 12:00:00 AM
Last Updated: 02/02/2023 03:47:21 AM
NOV: false
Program Element: Hazardous Waste Generator
Violation Code: 3030007 Failure to properly label hazardous waste accumulation containers with the following requirements: "Hazardous Waste", name and address of the generator, physical and chemical characteristics of the Hazardous Waste, and starting accumulation date.; 22 CCR 12 66262.34(f).
Violation Classification: Minor

Container Tank ID:
Facility ID No: 37-000-102231
ID: 955
UST ID:
Permit Status: Permit Renewed
Active Permit: true
Inspection No: 4961939
Inspection Type: Return To Compliance (RTC)
Inspection Date: 11/04/2013 05:05:00 PM
Compliance Date: 11/16/2013 12:00:00 AM
Last Updated: 02/02/2023 03:47:21 AM
NOV: false
Program Element: Hazardous Waste Generator
Violation Code: 3030030 Failure to maintain and operate the facility to minimize the possibility of a fire, explosion, or any unplanned sudden or non-sudden release of hazardous waste or hazardous waste constituents to the air, soil, or surface water which could threaten human health or the environment..; 22 CCR 12 66262.34(d)(2); 40 CFR 1 265.31.
Violation Classification: Minor

Container Tank ID:
Facility ID No: 37-000-102231
ID: 956
UST ID:
Permit Status: Permit Renewed
Active Permit: true
Inspection No: 5035262
Inspection Type: Routine
Inspection Date: 11/23/2015 04:42:00 PM
Compliance Date: 12/15/2015 12:00:00 AM
Last Updated: 02/02/2023 03:47:21 AM
NOV: false
Program Element: Hazardous Materials Release Response Plans
Violation Code: 1020002 Initial and/or annual employee training not conducted for hazardous materials management and/or employee training records not available or not maintained for 3 years. HSC 25505(a)(4)
Violation Classification: Class II

Container Tank ID:
Facility ID No: 37-000-102231
ID: 957
UST ID:
Permit Status: Permit Renewed
Active Permit: true
Inspection No: 5789673
Inspection Type: Routine
Inspection Date: 11/15/2017 12:06:47 PM
Compliance Date: 11/15/2017 12:00:00 AM
Last Updated: 02/02/2023 03:47:21 AM
NOV: false
Program Element: Hazardous Materials Release Response Plans
Violation Code: 1010005 Site map not submitted in CERS or not sufficient. HSC 25505(a)(2); 25508.1(f); 19 CCR 2652(a)(3)
Violation Classification: Class II

Container Tank ID:
Facility ID No: 37-000-102231
ID: 958
UST ID:
Permit Status: Permit Renewed
Active Permit: true
Inspection No: 5789673
Inspection Type: Routine
Inspection Date: 11/15/2017 12:06:47 PM
Compliance Date: 11/15/2017 12:00:00 AM
Last Updated: 02/02/2023 03:47:21 AM
NOV: false
Program Element: Hazardous Materials Release Response Plans

Violation Code: 1010004 Chemical inventory incomplete or not submitted in CERS. HSC 25505(a)(1); 25507(a); 25508.1(a-b); 19 CCR 2654 (a) or (d)
Violation Classification: Class II

Container Tank ID:
Facility ID No: 37-000-102231
ID: 51516
UST ID:
Permit Status: Permit Renewed
Active Permit: true
Inspection No: 6312325
Inspection Type: Routine
Inspection Date: 01/23/2020 12:00:00 AM
Compliance Date: 01/31/2020 12:00:00 AM
Last Updated: 02/02/2023 03:47:21 AM
NOV: false
Program Element: Hazardous Waste Generator
Violation Code: 3030017 Failed to properly close hazardous waste container(s). 22 CCR 66262.34(d)(2); 40 CFR 262.34(d)(2), 265.173
Violation Classification: Class II

Container Tank ID:
Facility ID No: 37-000-102231
ID: 51515
UST ID:
Permit Status: Permit Renewed
Active Permit: true
Inspection No: 6312325
Inspection Type: Routine
Inspection Date: 01/23/2020 12:00:00 AM
Compliance Date: 01/31/2020 12:00:00 AM
Last Updated: 02/02/2023 03:47:21 AM
NOV: false
Program Element: Hazardous Waste Generator
Violation Code: 3030007 Failed to properly label/date hazardous waste container &/or tank. 22 CCR 66262.34(f)
Violation Classification: Class II

Container Tank ID:
Facility ID No: 37-000-102231
ID: 51517
UST ID:
Permit Status: Permit Renewed
Active Permit: true
Inspection No: 6312325
Inspection Type: Routine
Inspection Date: 01/23/2020 12:00:00 AM
Compliance Date: 02/20/2020 12:00:00 AM
Last Updated: 02/02/2023 03:47:21 AM
NOV: false
Program Element: Hazardous Materials Release Response Plans
Violation Code: 1010005 Site map not submitted in CERS or not sufficient. HSC 25505(a)(2); 25508.1(f); 19 CCR 2652(a)(3)
Violation Classification: Minor

Container Tank ID:
Facility ID No: 37-000-102231
ID: 51518
UST ID:
Permit Status: Permit Renewed
Active Permit: true
Inspection No: 6312325
Inspection Type: Routine
Inspection Date: 01/23/2020 12:00:00 AM
Compliance Date: 02/20/2020 12:00:00 AM
Last Updated: 02/02/2023 03:47:21 AM
NOV: false
Program Element: Hazardous Materials Release Response Plans
Violation Code: 1020002 Initial &/or annual employee training not conducted in safety procedures for a hazardous material release or threatened release &/or employee training records not available or not maintained for 3 years. HSC 25505(a)(4); 19 CCR 2659(b)
Violation Classification: Minor

Container Tank ID:
Facility ID No: 37-000-102231
ID: 51514
UST ID:
Permit Status: Permit Renewed
Active Permit: true
Inspection No: 6312325
Inspection Type: Routine
Inspection Date: 01/23/2020 12:00:00 AM
Compliance Date: 01/07/2021 12:00:00 AM
Last Updated: 02/02/2023 03:47:21 AM
NOV: false
Program Element: Hazardous Waste Generator
Violation Code: 3030005 Failed to make a proper waste determination. 22 CCR 66262.11, 66262.40(c)
Violation Classification: Class II

Container Tank ID:
Facility ID No: 37-000-102231
ID: 74024
UST ID:
Permit Status: Permit Renewed
Active Permit: true
Inspection No: 7101767
Inspection Type: Routine
Inspection Date: 01/24/2023 12:00:00 AM
Compliance Date: 01/31/2023 12:00:00 AM
Last Updated: 02/02/2023 03:47:21 AM
NOV: false
Program Element: Hazardous Materials Release Response Plans
Violation Code: 1020002 Initial &/or annual employee training not conducted in safety procedures for a hazardous material release or threatened release &/or employee training records not available or not maintained for 3 years. HSC 25505(a)(4); 19 CCR 2659(b)
Violation Classification: Minor

Container Tank ID:		**Inspection No:**	7101767
Facility ID No:	37-000-102231	**Inspection Type:**	Routine
ID:	74022	**Inspection Date:**	01/24/2023 12:00:00 AM
UST ID:		**Compliance Date:**	01/31/2023 12:00:00 AM
Permit Status:	Permit Renewed	**Last Updated:**	02/02/2023 03:47:21 AM
Active Permit:	true	**NOV:**	false
Program Element:	Hazardous Waste Generator		
Violation Code:	3010010 Failed to maintain copies of Uniform Hazardous Waste Manifest, consolidated manifest, or Bills of Lading for 3 years. HSC 25160.2(b)(3), 25185(a)(4); 22 CCR 66262.40(a), 66262.23(a)(3)		
Violation Classification:	Minor		

Container Tank ID:		**Inspection No:**	7101767
Facility ID No:	37-000-102231	**Inspection Type:**	Routine
ID:	74020	**Inspection Date:**	01/24/2023 12:00:00 AM
UST ID:		**Compliance Date:**	
Permit Status:	Permit Renewed	**Last Updated:**	02/02/2023 03:47:21 AM
Active Permit:	true	**NOV:**	
Program Element:	Hazardous Waste Generator		
Violation Code:	HMD0001 RECORD KEEPING/OPERATIONAL REQUIREMENTS		
Violation Classification:			

Container Tank ID:		**Inspection No:**	7101767
Facility ID No:	37-000-102231	**Inspection Type:**	Routine
ID:	74021	**Inspection Date:**	01/24/2023 12:00:00 AM
UST ID:		**Compliance Date:**	
Permit Status:	Permit Renewed	**Last Updated:**	02/02/2023 03:47:21 AM
Active Permit:	true	**NOV:**	
Program Element:	Hazardous Waste Generator		
Violation Code:	HMD0000 HAZARDOUS WASTE REQUIREMENTS FOR SQGS AND LQGS		
Violation Classification:			

Container Tank ID:		**Inspection No:**	7101767
Facility ID No:	37-000-102231	**Inspection Type:**	Routine
ID:	74023	**Inspection Date:**	01/24/2023 12:00:00 AM
UST ID:		**Compliance Date:**	
Permit Status:	Permit Renewed	**Last Updated:**	02/02/2023 03:47:21 AM
Active Permit:	true	**NOV:**	
Program Element:	Hazardous Materials Release Response Plans		
Violation Code:	HMD0000 HAZARDOUS MATERIALS REQUIREMENTS		
Violation Classification:			

HMD Permits Map Data

GIS Facility ID:	37-000-102231	**Parcel No:**	105-540-59-00
GIS CERS ID:	10369426	**Status:**	
GIS Record Type:	LUEG-DEH/HMD/UPFP/Facility	**Census Tract:**	189.04
Per Type:		**Parcel Zip:**	92028
Per Sub Type:		**Community:**	Fallbrook
Per Cat:		**Jurisdiction:**	UNINCORPORATED
Record Status:	Permit Renewed	**Basin No:**	902.13
LRG QTY MW Gener:	No	**BOS Dist:**	5
EPA ID No:	cal000276774	**Tbpg Grid:**	
RMP CAL ARP:	Not Applicable	**Insp Dist:**	HN004
Tank Owner:		**Feature ID:**	1055405900
SIC Code:	3469	**Kiva Per Typ:**	HK07 102231
NAICS Code:	332116	**Agency Name:**	COSD
Exp Date:		**Loc Name:**	
Own/Operate USTs :		**Score:**	
UST Facility:		**Side:**	
Total No USTs:		**User Fld:**	
No of Tanks:		**Addr Type:**	
Own Oper APS:	N	**Match Addr:**	
Tot AGP Cap:	0	**Match Type:**	
Capacity LR:		**Farm Nursery:**	No
Hazmat EHS:	N	**Record Alias:**	Unified Program Facility Permit
Hazmat Rad:	No	**Hirt Flag:**	No
Haz Waste G:	Y	**Indian or Territry:**	
Haz Wst Coll Site:	N	**County ID:**	

Map Key	Number of Records	Direction	Distance (mi/ft)	Elev/Diff (ft)	Site	DB

Haz Waste Rad:	N	**Zip:**	
Haz Waste EHS:	N	**X Coord:**	6259268.219
Recycle100:	N	**Y Coord:**	2084812.873
RCRA LRG Qty:	N	**X Map Coord:**	
Accept Offs:	No	**Y Map Coord:**	
Univ Waste Gen Typ:		**Point X:**	6259268.219
Universl Waste Han:	No	**Point Y:**	2084812.873
Toxic Gas:	No	**Lat GS84:**	33.3840795
Email Perm:		**Lon GS84:**	-117.2406563
Phone Perm:	7607287229		

Full Name:	Fallbrook Industries
Site Address:	323 INDUSTRIAL WAY
Address:	323 INDUSTRIAL WAY
Business Type:	Machine Shops/Metal Working Activities
HW Tler:	Not Applicable
Disclose Qty Haz Mat:	Y
Onsite Haz Waste Tre:	N
Bill Code:	Not Applicable
Bill Code 2:	Not Applicable
Bill Code 3:	Not Applicable
ER Con Name:	Michael Standish
ER Contact:	79607235346
ER Con Title:	President
ER Con Work Ph:	7607287229
ARC APN:	
ARC Address:	
ARC City:	
ARC Zipcode:	
ARC State:	
Water Purv:	CWA FALLBROOK PUBLIC UTILITY
Fire Agency:	NORTH COUNTY FIRE PROT DIST
Geo SRC:	Mapped to record APN/Parcel XY center
Frhmbp Report Filename:	HMBP102231.pdf
Frhmbp Sitemap Filename:	MAP_102231.pdf

38	2 of2	WSW	0.23 / 1,211.80	772.39 / -4	STANDISH PRECISION PRODUCTS 323 INDUSTRIAL WAY STE 1 FALLBROOK CA 92028	RCRA NON GEN

EPA Handler ID:	CAL000276774
Gen Status Universe:	No Report
Contact Name:	DENNIS STANDISH
Contact Address:	323 INDUSTRIAL WAY STE 1 , , FALLBROOK , CA, 92028 ,
Contact Phone No and Ext:	760-728-7229
Contact Email:	STANDISH@STANDISHPRODUCTS.COM
Contact Country:	
County Name:	SAN DIEGO
EPA Region:	09
Land Type:	
Receive Date:	20031205
Location Latitude:	33.384464
Location Longitude:	-117.240657

Violation/Evaluation Summary

Note: NO RECORDS: As of Jan 2024, there are no Compliance Monitoring and Enforcement (violation) records associated with this facility (EPA ID).

Handler Summary

Importer Activity:	No
Mixed Waste Generator:	No
Transporter Activity:	No
Transfer Facility:	No
Onsite Burner Exemption:	No

Furnace Exemption:	No
Underground Injection Activity:	No
Commercial TSD:	No
Used Oil Transporter:	No
Used Oil Transfer Facility:	No
Used Oil Processor:	No
Used Oil Refiner:	No
Used Oil Burner:	No
Used Oil Market Burner:	No
Used Oil Spec Marketer:	No

Hazardous Waste Handler Details

Sequence No:	1
Receive Date:	20031205
Handler Name:	STANDISH PRECISION PRODUCTS
Source Type:	Implementer
Federal Waste Generator Code:	N
Generator Code Description:	Not a Generator, Verified

Owner/Operator Details

Owner/Operator Ind:	Current Operator	**Street No:**	
Type:	Other	**Street 1:**	323 INDUSTRIAL WAY STE 1
Name:	DENNIS STANDISH	**Street 2:**	
Date Became Current:		**City:**	FALLBROOK
Date Ended Current:		**State:**	CA
Phone:	760-728-7229	**Country:**	
Source Type:	Implementer	**Zip Code:**	92028

Owner/Operator Ind:	Current Owner	**Street No:**	
Type:	Other	**Street 1:**	323 INDUSTRIAL WAY STE 1
Name:	FALLBROOK INDUSTRIES INC	**Street 2:**	
Date Became Current:		**City:**	FALLBROOK
Date Ended Current:		**State:**	CA
Phone:	760-728-7229	**Country:**	
Source Type:	Implementer	**Zip Code:**	92028

39	1 of1	WNW	0.23 / 1,222.74	760.47 / -16	FALLBROOK TRACTOR 1011 E MISSION RD FALLBROOK CA	HAZ SANDIEGO

Record ID:	
Facility Name:	
Facility Address:	
Facility City:	
Facility Zip Code:	
Facility Latitude:	
Facility Longitude:	
GIS Record ID:	
GIS Facility Name:	
GIS Facility Address:	
GIS Facility City:	
GIS Facility Zip Code:	
GIS Fac Latitude:	
GIS Fac Longitude:	
Tank Owner Name:	

HMD Permits Map Data

GIS Facility ID:		**Parcel No:**	105-540-64-00
GIS CERS ID:		**Status:**	
GIS Record Type:	LUEG-DEH/HMD/UPFP/Facility	**Census Tract:**	
Per Type:		**Parcel Zip:**	92028
Per Sub Type:		**Community:**	

Map Key	Number of Records	Direction	Distance (mi/ft)	Elev/Diff (ft)	Site	DB

Per Cat:		**Jurisdiction:**	
Record Status:	Completed	**Basin No:**	
LRG QTY MW Gener:		**BOS Dist:**	
EPA ID No:		**Tbpg Grid:**	
RMP CAL ARP:		**Insp Dist:**	
Tank Owner:		**Feature ID:**	1055406400
SIC Code:		**Kiva Per Typ:**	HK07 130447
NAICS Code:		**Agency Name:**	COSD
Exp Date:		**Loc Name:**	
Own/Operate USTs :		**Score:**	
UST Facility:		**Side:**	
Total No USTs:		**User Fld:**	
No of Tanks:		**Addr Type:**	
Own Oper APS:	N	**Match Addr:**	
Tot AGP Cap:	0	**Match Type:**	
Capacity LR:		**Farm Nursery:**	
Hazmat EHS:		**Record Alias:**	Unified Program Facility Permit
Hazmat Rad:		**Hirt Flag:**	
Haz Waste G:	Yes	**Indian or Territry:**	
Haz Wst Coll Site:		**County ID:**	
Haz Waste Rad:		**Zip:**	
Haz Waste EHS:		**X Coord:**	6259433.278
Recycle100:		**Y Coord:**	2085784.595
RCRA LRG Qty:		**X Map Coord:**	
Accept Offs:		**Y Map Coord:**	
Univ Waste Gen Typ:		**Point X:**	6259433.27793
Universl Waste Han:		**Point Y:**	2085784.59515
Toxic Gas:		**Lat GS84:**	33.3867542
Email Perm:		**Lon GS84:**	-117.2401458
Phone Perm:			
Full Name:			
Site Address:			
Address:	1011 E MISSION RD		
Business Type:	Auto Repair, General - Waste USTs Only		
HW Tler:			
Disclose Qty Haz Mat:			
Onsite Haz Waste Tre:			
Bill Code:			
Bill Code 2:			
Bill Code 3:			
ER Con Name:			
ER Contact:			
ER Con Title:			
ER Con Work Ph:			
ARC APN:			
ARC Address:			
ARC City:			
ARC Zipcode:			
ARC State:			
Water Purv:			
Fire Agency:			
Geo SRC:	Mapped to record APN/parcel center XY		
Frhmbp Report Filename:			
Frhmbp Sitemap Filename:			

40	1 of16	WNW	0.24 / 1,287.24	750.41 / -26	CIRCLE K STORE #777 1005 MISSON RD FALLBROOK CA 92028	RCRA SQG

EPA Handler ID:	CAD981680556
Gen Status Universe:	Small Quantity Generator
Contact Name:	
Contact Address:	US
Contact Phone No and Ext:	
Contact Email:	
Contact Country:	US
County Name:	SAN DIEGO
EPA Region:	09

Land Type:
Receive Date: 19960901
Location Latitude: 33.387439
Location Longitude: -117.24042

Violation/Evaluation Summary

Note: NO RECORDS: As of Jan 2024, there are no Compliance Monitoring and Enforcement (violation) records associated with this facility (EPA ID).

Handler Summary

Importer Activity: No
Mixed Waste Generator: No
Transporter Activity: No
Transfer Facility: No
Onsite Burner Exemption: No
Furnace Exemption: No
Underground Injection Activity: No
Commercial TSD: No
Used Oil Transporter: No
Used Oil Transfer Facility: No
Used Oil Processor: No
Used Oil Refiner: No
Used Oil Burner: No
Used Oil Market Burner: No
Used Oil Spec Marketer: No

Hazardous Waste Handler Details

Sequence No: 1
Receive Date: 19861016
Handler Name: CIRCLE K STORE #777
Federal Waste Generator Code: 1
Generator Code Description: Large Quantity Generator
Source Type: Notification

Hazardous Waste Handler Details

Sequence No: 1
Receive Date: 19960901
Handler Name: CIRCLE K STORE #777
Federal Waste Generator Code: 2
Generator Code Description: Small Quantity Generator
Source Type: Implementer

Owner/Operator Details

Owner/Operator Ind: Current Owner
Type: Private
Name: CIRCLE K CORP
Date Became Current:
Date Ended Current:
Phone: 415-555-1212
Source Type: Notification

Street No:
Street 1: NOT REQUIRED
Street 2:
City: NOT REQUIRED
State: ME
Country:
Zip Code: 99999

Owner/Operator Ind: Current Operator
Type: Private
Name: NOT REQUIRED
Date Became Current:
Date Ended Current:
Phone: 415-555-1212
Source Type: Implementer

Street No:
Street 1: NOT REQUIRED
Street 2:
City: NOT REQUIRED
State: ME
Country:
Zip Code: 99999

Map Key	Number of Records	Direction	Distance (mi/ft)	Elev/Diff (ft)	Site	DB

Historical Handler Details

Receive Dt:	19861016
Generator Code Description:	Large Quantity Generator
Handler Name:	CIRCLE K STORE #777

40	2 of16	WNW	0.24 / 1,287.24	750.41 / -26	CIRCLE K#777 1005 N MISSION RD, FALLBROOK CA 92028 CA	SAM SANDIEGO

Record ID:	DEH1993-LSAM-H20432-002	***Agency Name:***	COSD
Record ID (Map):	DEH1993-LSAM-H20432-002	***Lead Agency:***	DEH/SAM
Record Type (Map):	LUEG-DEH/LWQD/SAM Investigation/NA	***Lead Agcy Date:***	3/11/1993, 7:00 PM
ID:	3216	***Opened Date:***	3/11/1993, 7:00 PM
Object ID:	3212	***ThomasBros Map Gd:***	1027 G 2
SWRCB Global ID:	T0608177636	***Jurisdiction:***	UNINCORPORATED
Feature ID:	1055405400	***Census Tract:***	189.04
Parcel No:	105-540-54-00	***Watershed Basin:***	902.13
Case No:	H20432-002	***GT Global ID:***	T0608177636
H No:	H20432	***GT RB Case No:***	
KIVA per Tp per No:	6SAM H20432	***GT Status Date:***	6/7/1993, 8:00 PM
Status:	Completed	***GT Case Type:***	Cleanup Program Site
Record Status:	Completed	***GT CUF Case:***	NO
Record Type:	SAM Investigation	***GT County:***	San Diego
Record Alias:	SAM Investigation	***GT Latitude:***	33.373468
Date:	03/12/1993	***GT Longitude:***	-117.253628
Per Type:	LWQD	***Latitude GS84:***	33.3871877
Primary Parcel:	Yes	***Longitude GS84:***	-117.24041
Primary Address:	Yes	***Point X:***	6259369.30987789
Address Type:	ALIAS	***Point Y:***	2085979.05998081
Community:	Fallbrook	***X:***	6259353.633
Zip Code:	92028	***Y:***	2085951.005
Zip Community:	92028	***X1:***	-117.24036141350346
BOS District:	5	***Y1:***	33.387286932486035

Project Name:	CIRCLE K#777
Address:	1005 N MISSION RD, FALLBROOK CA 92028
Street String:	1005 N MISSION RD
City:	FALLBROOK
Record Name (Map):	CIRCLE K#777
Address (Map):	1005 N MISSION RD, FALLBROOK, CA 92028
GT Lead Agency:	SAN DIEGO COUNTY LOP
GT Status:	Completed - Case Closed
DEH Permit Owner:	
Water Purveyor:	CWA FALLBROOK PUBLIC UTILITY
Case Type:	
Geo SRC:	Mapped to XY from previous SAM Layer
Historical Name:	CIRCLE K CORP. STORE #0777
Fire Agency:	NORTH COUNTY FIRE PROT DIST
Funding:	N - Non-Billable
Short Notes:	
Source File:	Citizen Access DEH Site Assessment and Mitigation Investigation Sites; San Diego Site Assessment and Mitigation Investigation Sites (Map)

40	3 of16	WNW	0.24 / 1,287.24	750.41 / -26	CIRCLE K#777 1005 N MISSION RD, FALLBROOK CA 92028 CA	SAM SANDIEGO

Record ID:	DEH1990-LSAM-H20432-001	***Agency Name:***	COSD
Record ID (Map):	DEH1990-LSAM-H20432-001	***Lead Agency:***	DEH/SAM
Record Type (Map):	LUEG-DEH/LWQD/SAM Investigation/NA	***Lead Agcy Date:***	12/16/1990, 7:00 PM
ID:	2002	***Opened Date:***	12/13/1990, 7:00 PM
Object ID:	2000	***ThomasBros Map Gd:***	1027 G 2

Map Key	Number of Records	Direction	Distance (mi/ft)	Elev/Diff (ft)	Site	DB

SWRCB Global ID:	T0608117497	**Jurisdiction:**	UNINCORPORATED
Feature ID:	1055405400	**Census Tract:**	189.04
Parcel No:	105-540-54-00	**Watershed Basin:**	902.13
Case No:	H20432-001	**GT Global ID:**	T0608117497
H No:	H20432	**GT RB Case No:**	
KIVA per Tp per No:	6SAM H20432	**GT Status Date:**	7/10/1991, 8:00 PM
Status:	Completed	**GT Case Type:**	Cleanup Program Site
Record Status:	Completed	**GT CUF Case:**	NO
Record Type:	SAM Investigation	**GT County:**	San Diego
Record Alias:	SAM Investigation	**GT Latitude:**	33.373468
Date:	12/14/1990	**GT Longitude:**	-117.253628
Per Type:	LWQD	**Latitude GS84:**	33.3871877
Primary Parcel:	Yes	**Longitude GS84:**	-117.24041
Primary Address:	Yes	**Point X:**	6259369.30987789
Address Type:	ALIAS	**Point Y:**	2085979.05998081
Community:	Fallbrook	**X:**	6259353.633
Zip Code:	92028	**Y:**	2085951.005
Zip Community:	92028	**X1:**	-117.24036141350346
BOS District:	5	**Y1:**	33.387286932486035

Project Name: CIRCLE K#777
Address: 1005 N MISSION RD, FALLBROOK CA 92028
Street String: 1005 N MISSION RD
City: FALLBROOK
Record Name (Map): CIRCLE K#777
Address (Map): 1005 N MISSION RD, FALLBROOK, CA 92028
GT Lead Agency: SAN DIEGO COUNTY LOP
GT Status: Completed - Case Closed
DEH Permit Owner:
Water Purveyor: CWA FALLBROOK PUBLIC UTILITY
Case Type:
Geo SRC: Mapped to XY from previous SAM Layer
Historical Name: CIRCLE K CORP. STORE #0777
Fire Agency: NORTH COUNTY FIRE PROT DIST
Funding: N - Non-Billable
Short Notes:
Source File: Citizen Access DEH Site Assessment and Mitigation Investigation Sites; San Diego Site Assessment and Mitigation Investigation Sites (Map)

Map Key	Number of Records	Direction	Distance (mi/ft)	Elev/Diff (ft)	Site	DB
40	4 of16	WNW	0.24 / 1,287.24	750.41 / -26	CIRCLE K#777 1005 N MISSION RD, FALLBROOK CA 92028 CA	SAM SANDIEGO

Record ID:	DEH2007-LSAM-H20432-004	**Agency Name:**	COSD
Record ID (Map):	DEH2007-LSAM-H20432-004	**Lead Agency:**	DEH/SAM
Record Type (Map):	LUEG-DEH/LWQD/SAM Investigation/NA	**Lead Agcy Date:**	4/23/2007, 8:00 PM
ID:	5872	**Opened Date:**	4/23/2007, 8:00 PM
Object ID:	5868	**ThomasBros Map Gd:**	1027 G 2
SWRCB Global ID:	SLT19778628	**Jurisdiction:**	UNINCORPORATED
Feature ID:	1055405400	**Census Tract:**	189.04
Parcel No:	105-540-54-00	**Watershed Basin:**	902.13
Case No:	H20432-004	**GT Global ID:**	SLT19778628
H No:	H20432	**GT RB Case No:**	
KIVA per Tp per No:	6SAM H20432	**GT Status Date:**	3/4/2013, 7:00 PM
Status:	Completed	**GT Case Type:**	Cleanup Program Site
Record Status:	Completed	**GT CUF Case:**	NO
Record Type:	SAM Investigation	**GT County:**	San Diego
Record Alias:	SAM Investigation	**GT Latitude:**	33.3837579
Date:	04/24/2007	**GT Longitude:**	-117.253563
Per Type:	LWQD	**Latitude GS84:**	33.3871877
Primary Parcel:	Yes	**Longitude GS84:**	-117.24041
Primary Address:	Yes	**Point X:**	6259369.30987789
Address Type:	ALIAS	**Point Y:**	2085979.05998081
Community:	Fallbrook	**X:**	6259353.633
Zip Code:	92028	**Y:**	2085951.005
Zip Community:	92028	**X1:**	-117.24036141350346
BOS District:	5	**Y1:**	33.387286932486035

Map Key	Number of Records	Direction	Distance (mi/ft)	Elev/Diff (ft)	Site	DB

Project Name:	CIRCLE K#777
Address:	1005 N MISSION RD, FALLBROOK CA 92028
Street String:	1005 N MISSION RD
City:	FALLBROOK
Record Name (Map):	CIRCLE K#777
Address (Map):	1005 N MISSION RD, FALLBROOK, CA 92028
GT Lead Agency:	SAN DIEGO COUNTY LOP
GT Status:	Completed - Case Closed
DEH Permit Owner:	
Water Purveyor:	CWA FALLBROOK PUBLIC UTILITY
Case Type:	VAP - Voluntary Assistance Program
Geo SRC:	Mapped to XY from previous SAM Layer
Historical Name:	CIRCLE K
Fire Agency:	NORTH COUNTY FIRE PROT DIST
Funding:	V - Private - VAP
Short Notes:	
Source File:	Citizen Access DEH Site Assessment and Mitigation Investigation Sites; San Diego Site Assessment and Mitigation Investigation Sites (Map)

Map Key	Number of Records	Direction	Distance (mi/ft)	Elev/Diff (ft)	Site	DB
40	5 of16	WNW	0.24 / 1,287.24	750.41 / -26	CIRCLE K#777 1005 N MISSION RD, FALLBROOK CA 92028 CA	SAM SANDIEGO

Record ID:	DEH1993-LSAM-H20432-003	**Agency Name:**	COSD
Record ID (Map):	DEH1993-LSAM-H20432-003	**Lead Agency:**	DEH/SAM
Record Type (Map):	LUEG-DEH/LWQD/SAM Investigation/NA	**Lead Agcy Date:**	5/16/1993, 8:00 PM
ID:	6457	**Opened Date:**	3/10/1993, 7:00 PM
Object ID:	6332	**ThomasBros Map Gd:**	1027 G 2
SWRCB Global ID:	T0607301242	**Jurisdiction:**	UNINCORPORATED
Feature ID:	1055405400	**Census Tract:**	189.04
Parcel No:	105-540-54-00	**Watershed Basin:**	902.13
Case No:	H20432-003	**GT Global ID:**	T0607301242
H No:	H20432	**GT RB Case No:**	9UT2488
KIVA per Tp per No:	6SAM H20432	**GT Status Date:**	9/20/1994, 8:00 PM
Status:	Completed	**GT Case Type:**	LUST Cleanup Site
Record Status:	Open	**GT CUF Case:**	YES
Record Type:	SAM Investigation	**GT County:**	San Diego
Record Alias:	SAM Investigation	**GT Latitude:**	33.38694794
Date:	03/11/1993	**GT Longitude:**	-117.24047184
Per Type:	LWQD	**Latitude GS84:**	33.3871877
Primary Parcel:	Yes	**Longitude GS84:**	-117.24041
Primary Address:	Yes	**Point X:**	6259369.30987789
Address Type:	ALIAS	**Point Y:**	2085979.05998081
Community:	Fallbrook	**X:**	6259353.633
Zip Code:	92028	**Y:**	2085951.005
Zip Community:	92028	**X1:**	-117.24036141350346
BOS District:	5	**Y1:**	33.387286932486035

Project Name:	CIRCLE K#777
Address:	1005 N MISSION RD, FALLBROOK CA 92028
Street String:	1005 N MISSION RD
City:	FALLBROOK
Record Name (Map):	CIRCLE K#777
Address (Map):	1005 N MISSION RD, FALLBROOK, CA 92028
GT Lead Agency:	SAN DIEGO COUNTY LOP
GT Status:	Open - Remediation
DEH Permit Owner:	
Water Purveyor:	CWA FALLBROOK PUBLIC UTILITY
Case Type:	LOP - Local Oversight Program
Geo SRC:	Mapped to XY from previous SAM Layer
Historical Name:	CIRCLE K CORP. STORE #0777
Fire Agency:	NORTH COUNTY FIRE PROT DIST
Funding:	S - LOP State Fund
Short Notes:	
Source File:	Citizen Access DEH Site Assessment and Mitigation Investigation Sites; San Diego Site Assessment and Mitigation Investigation Sites (Map)

Map Key	Number of Records	Direction	Distance (mi/ft)	Elev/Diff (ft)	Site	DB
40	6 of16	WNW	0.24 / 1,287.24	750.41 / -26	CIRCLE K#777 1005 N. MISSION RD. FALLBROOK CA 92028	CLEANUP SITES

Global ID: SLT19778628
Site Facility Type:
Cleanup Status:
Status (SRCH): COMPLETED - CASE CLOSED
Status (DL):
Status Date (DL):
Case Type (DL):
Census Tract: 6073018903
RWQCB Region (DL):
Longitude:
Latitude:
Address: 1005 N. MISSION RD.
City: FALLBROOK
County: SAN DIEGO
Zip: 92028
State: CA
Report Source: Cleanup Program Sites from GeoTracker Search

GeoTracker Sites Data Download - Site Details

RB Case No:
Local Case No: H20432-004
Begin Date: 4/20/2007
Lead Agency: SAN DIEGO COUNTY LOP
Local Agency: SAN DIEGO COUNTY LOP
CUF Case: NO
CalEnvScreen Score:
EPA Region: 9
Qty Rlsd Gallons:
Potential COC:
How Discovered:
Stop Method:
Stop Description:
Case Worker: JC
Military DoD Site: No
Leak Reported Dt:
No Further Action Dt: 2013-03-05 00:00:00
Potential Media of Concern:
How Discovered Description:
Calwater Watershed Name: Santa Margarita - Ysidora - Upper Ysidora (902.13)
DWR GW Subbasin Name:
Disadvantaged Community:
Coordinate Source: Manual Entry on Screens
Discharge Cause:
Discharge Source:
Facility Project Sub Type:
Calenviroscreen 3 Score: 41-45%
Calenviroscreen 4 Score: 45-50%
File Location: Local Agency
Site History:

Refer to "Site Maps/Documents" tab for Administrative Closure Letter

GeoTracker Sites Data Download - Status History

Status: Completed - Case Closed
Status Date: 2013-03-05 00:00:00

Status: Open - Case Begin Date
Status Date: 2007-04-20 00:00:00

Status: Open - Remediation
Status Date: 2007-04-20 00:00:00

GeoTracker Sites Data Download - Regulatory Contacts

Contact Type: Local Agency Caseworker - Primary Caseworker
Contact Name: JAMES CLAY
Organization Name: SAN DIEGO COUNTY LOP
Address: P.O. Box 129261
City: San Diego
Email: james.clay@sdcounty.ca.gov
Phone No:

GeoTracker Search - Facilities (as of February 15, 2024)

Project Status:
Cuf Claim No:
CUF Priority Assign:
CUF Amount Paid:
Composting Method:
Facility Type:
WDR Place Type:
WDR File No:
WDR Order No:
File Location: LOCAL AGENCY
User Defined Beneficial Use:
Designated Beneficial Use: MUN, AGR, IND, PROC - Note: Does not apply west of I-5.
Designated Beneficl Use Desc: Municipal and Domestic Supply, Agricultural Supply, Industrial Service Supply, Industrial Process Supply - Note: Does not apply west of I-5.
Project Oversight Agencies:
Report Link: https://geotracker.waterboards.ca.gov/profile_report?global_id=SLT19778628
Cleanup Status Detail: COMPLETED - CASE CLOSED AS OF 3/5/2013
Potential COC: NONE SPECIFIED
Potential Media of Concern: NONE SPECIFIED
Groundwater Monitoring Freq:
DWR GW Sub Basin:
CalWater Watershed Name: Santa Margarita - Ysidora - Upper Ysidora (902.13)
Post Closure Site Management:
Future Land Use:
Cleanup Oversight Agencies: SAN DIEGO COUNTY LOP (LEAD) - CASE #: H20432-004
CASE MANAGER: JAMES CLAY
SAN DIEGO RWQCB (REGION 9)
Cleanup History Link: https://geotracker.waterboards.ca.gov/profile_report_include?global_id=SLT19778628&tabname=regulatoryhistory
Site History:

Refer to "Site Maps/Documents" tab for Administrative Closure Letter

GeoTracker Search - Regulatory Activities (as of February 15, 2024)

Action Type: Other Regulatory Actions
Action: Closure/No Further Action Letter
Action Date: 3/5/2013
Received Issue Date: 3/5/2013
Doc Link: https://geotracker.waterboards.ca.gov/view_documents?global_id=SLT19778628&enforcement_id=6151282&temptable=ENFORCEMENT
Title Description Comments:

Closure/No Further Action Letter

Action Type: Other Regulatory Actions
Action: Technical Correspondence / Assistance / Other
Action Date: 11/30/2009
Received Issue Date: 11/30/2009
Doc Link: https://geotracker.waterboards.ca.gov/view_documents?global_id=SLT19778628&enforcement_id=6040701&temptable=ENFORCEMENT
Title Description Comments:

Geotracker Notification

GeoTracker Search - Documents (as of February 15, 2024)

Document Type:	Site Documents	***Document Date:***	3/5/2013
Type:	CLOSURE/NO FURTHER ACTION LETTER	***Submitted:***	
Submitted By:	JAMES CLAY (REGULATOR)		
Title:	CLOSURE/NO FURTHER ACTION LETTER		
Title Link:	https://geotracker.waterboards.ca.gov/view_documents?global_id=SLT19778628&enforcement_id=6151282		

Document Type:	Site Documents	***Document Date:***	11/30/2009
Type:	TECHNICAL CORRESPONDENCE / ASSISTANCE / OTHER	***Submitted:***	
Submitted By:	JAMES CLAY (REGULATOR)		
Title:	GEOTRACKER NOTIFICATION		
Title Link:	https://geotracker.waterboards.ca.gov/view_documents?global_id=SLT19778628&enforcement_id=6040701		

GeoTracker Search - Cleanup Status History (as of February 15, 2024)

Status:	Completed - Case Closed
Date:	3/5/2013
Status:	Open - Remediation
Date:	4/20/2007
Status:	Open - Case Begin Date
Date:	4/20/2007

40	***7 of16***	***WNW***	***0.24 / 1,287.24***	***750.41 / -26***	***CIRCLE K#777 1005 N MISSION RD FALLBROOK CA 920282213***	***CLEANUP SITES***

Global ID:	T0608177636	***Case Type (DL):***	
Site Facility Type:		***Census Tract:***	6073018905
Cleanup Status:		***RWQCB Region (DL):***	
Status (SRCH):	COMPLETED - CASE CLOSED	***Longitude:***	
Status (DL):		***Latitude:***	
Status Date (DL):			
Address:	1005 N MISSION RD		
City:	FALLBROOK		
County:	SAN DIEGO		
Zip:	920282213		
State:	CA		
Report Source:	Cleanup Program Sites from GeoTracker Search		

GeoTracker Sites Data Download - Site Details

RB Case No:	
Local Case No:	H20432-002
Begin Date:	3/11/1993
Lead Agency:	SAN DIEGO COUNTY LOP
Local Agency:	
CUF Case:	NO
CalEnvScreen Score:	
EPA Region:	9
Qty Rlsd Gallons:	
Potential COC:	Gasoline
How Discovered:	
Stop Method:	
Stop Description:	
Case Worker:	
Military DoD Site:	No
Leak Reported Dt:	1993-03-12 00:00:00
No Further Action Dt:	1993-06-08 00:00:00
Potential Media of Concern:	Under Investigation

How Discovered Description:
Calwater Watershed Name: Santa Margarita - Ysidora - Upper Ysidora (902.13)
DWR GW Subbasin Name:
Disadvantaged Community:
Coordinate Source: Google Geocode
Discharge Cause:
Discharge Source:
Facility Project Sub Type:
Calenviroscreen 3 Score: 46-50%
Calenviroscreen 4 Score: 45-50%
File Location: Local Agency
Site History:

GeoTracker Sites Data Download - Status History

Status: Completed - Case Closed
Status Date: 1993-06-08 00:00:00

Status: Open - Case Begin Date
Status Date: 1993-03-11 00:00:00

GeoTracker Search - Facilities (as of February 15, 2024)

Project Status:
Cuf Claim No:
CUF Priority Assign:
CUF Amount Paid:
Composting Method:
Facility Type:
WDR Place Type:
WDR File No:
WDR Order No:
File Location: LOCAL AGENCY
User Defined Beneficial Use:
Designated Beneficial Use: MUN, AGR, IND, PROC - Note: Does not apply west of I-5.
Designated Beneficl Use Desc: Municipal and Domestic Supply, Agricultural Supply, Industrial Service Supply, Industrial Process Supply - Note: Does not apply west of I-5.
Project Oversight Agencies:
Report Link: https://geotracker.waterboards.ca.gov/profile_report?global_id=T0608177636
Cleanup Status Detail: COMPLETED - CASE CLOSED AS OF 6/8/1993
Potential COC: GASOLINE
Potential Media of Concern: UNDER INVESTIGATION
Groundwater Monitoring Freq:
DWR GW Sub Basin:
CalWater Watershed Name: Santa Margarita - Ysidora - Upper Ysidora (902.13)
Post Closure Site Management:
Future Land Use:
Cleanup Oversight Agencies: SAN DIEGO COUNTY LOP (LEAD) - CASE #: H20432-002
SAN DIEGO RWQCB (REGION 9)
Cleanup History Link: https://geotracker.waterboards.ca.gov/profile_report_include?global_id=T0608177636&tabname=regulatoryhistory
Site History:

No site history available

GeoTracker Search - Regulatory Activities (as of February 15, 2024)

Action Type: Leak Action
Action: Leak Reported
Action Date: 3/12/1993
Received Issue Date:
Doc Link:
Title Description Comments:

Action Type: Leak Action
Action: Leak Began
Action Date: 3/11/1993
Received Issue Date:
Doc Link:
Title Description Comments:

Action Type: Leak Action
Action: Leak Discovery
Action Date: 3/11/1993
Received Issue Date:
Doc Link:
Title Description Comments:

GeoTracker Search - Cleanup Status History (as of February 15, 2024)

Status: Completed - Case Closed
Date: 6/8/1993

Status: Open - Case Begin Date
Date: 3/11/1993

40	8 of16	WNW	0.24 / 1,287.24	750.41 / -26	CIRCLE K#777 1005 N MISSION RD FALLBROOK CA 920282213	CLEANUP SITES

Global ID: T0608117497
Site Facility Type:
Cleanup Status:
Status (SRCH): COMPLETED - CASE CLOSED
Status (DL):
Status Date (DL):
Case Type (DL):
Census Tract: 6073018905
RWQCB Region (DL):
Longitude:
Latitude:
Address: 1005 N MISSION RD
City: FALLBROOK
County: SAN DIEGO
Zip: 920282213
State: CA
Report Source: Cleanup Program Sites from GeoTracker Search

GeoTracker Sites Data Download - Site Details

RB Case No:
Local Case No: H20432-001
Begin Date: 11/8/1990
Lead Agency: SAN DIEGO COUNTY LOP
Local Agency:
CUF Case: NO
CalEnvScreen Score:
EPA Region: 9
Qty Rlsd Gallons:
Potential COC: Gasoline
How Discovered:
Stop Method:
Stop Description:
Case Worker:
Military DoD Site: No
Leak Reported Dt: 1990-12-14 00:00:00
No Further Action Dt: 1991-07-11 00:00:00
Potential Media of Concern: Under Investigation
How Discovered Description:
Calwater Watershed Name: Santa Margarita - Ysidora - Upper Ysidora (902.13)
DWR GW Subbasin Name:
Disadvantaged Community:
Coordinate Source: Google Geocode

Discharge Cause:
Discharge Source:
Facility Project Sub Type:
Calenviroscreen 3 Score: 46-50%
Calenviroscreen 4 Score: 45-50%
File Location: Local Agency
Site History:

GeoTracker Sites Data Download - Status History

Status: Completed - Case Closed
Status Date: 1991-07-11 00:00:00

Status: Open - Case Begin Date
Status Date: 1990-11-08 00:00:00

GeoTracker Search - Facilities (as of February 15, 2024)

Project Status:
Cuf Claim No:
CUF Priority Assign:
CUF Amount Paid:
Composting Method:
Facility Type:
WDR Place Type:
WDR File No:
WDR Order No:
File Location: LOCAL AGENCY
User Defined Beneficial Use:
Designated Beneficial Use: MUN, AGR, IND, PROC - Note: Does not apply west of I-5.
Designated Beneficl Use Desc: Municipal and Domestic Supply, Agricultural Supply, Industrial Service Supply, Industrial Process Supply - Note: Does not apply west of I-5.
Project Oversight Agencies:
Report Link: https://geotracker.waterboards.ca.gov/profile_report?global_id=T0608117497
Cleanup Status Detail: COMPLETED - CASE CLOSED AS OF 7/11/1991
Potential COC: GASOLINE
Potential Media of Concern: UNDER INVESTIGATION
Groundwater Monitoring Freq:
DWR GW Sub Basin:
CalWater Watershed Name: Santa Margarita - Ysidora - Upper Ysidora (902.13)
Post Closure Site Management:
Future Land Use:
Cleanup Oversight Agencies: SAN DIEGO COUNTY LOP (LEAD) - CASE #: H20432-001
SAN DIEGO RWQCB (REGION 9)
Cleanup History Link: https://geotracker.waterboards.ca.gov/profile_report_include?global_id=T0608117497&tabname=regulatoryhistory
Site History:

No site history available

GeoTracker Search - Regulatory Activities (as of February 15, 2024)

Action Type: Leak Action
Action: Leak Reported
Action Date: 12/14/1990
Received Issue Date:
Doc Link:
Title Description Comments:

Action Type: Leak Action
Action: Leak Discovery
Action Date: 11/8/1990
Received Issue Date:
Doc Link:

Title Description Comments:

Action Type: Leak Action
Action: Leak Began
Action Date: 11/8/1990
Received Issue Date:
Doc Link:
Title Description Comments:

GeoTracker Search - Cleanup Status History (as of February 15, 2024)

Status: Completed - Case Closed
Date: 7/11/1991

Status: Open - Case Begin Date
Date: 11/8/1990

40	9 of16	WNW	0.24 / 1,287.24	750.41 / -26	CIRCLE K#777 1005 N MISSION RD FALLBROOK CA 920282213	LUST

Global ID: T0607301242
Site Facility Type:
Status:
Status Date (DL): 12/22/2017
Cleanup Status:
Case Type (DL): LUST Cleanup Site
RWQCB Region (DL): SAN DIEGO RWQCB (REGION 9)
Site Facility Name:
Business Name (DL): CIRCLE K#777
Address: 1005 N MISSION RD
City: FALLBROOK
State: CA
Zip: 920282213
County: SAN DIEGO

Census Tract: 6073018904
Census Tract (SRCH): 6073018904
Oil Field (SRCH):
Oil Field Oper (SRCH):
Latitude:
Longitude:

GeoTracker Sites Data Download - Site Details

CUF Case: NO
Lead Agency: SAN DIEGO COUNTY LOP
Case Worker: JC
Local Agency: SAN DIEGO COUNTY LOP
RB Case No: 9UT2488
Local Case No: H20432-003
File Location: Local Agency
Potential COC: Gasoline
Potential Media of Concern: Aquifer used for drinking water supply
Begin Date: 3/9/1993
How Discovered: UST System Modification
How Discovered Description:
Stop Method: Repair Product Piping
Stop Description: REPAIR PRODUCT PIPING
Calwater Watershed Name: Santa Margarita - Ysidora - Upper Ysidora (902.13)
DWR GW Subbasin Name:
Disadvantaged Community: Disadvantaged Community
CalEnvScreen Score:
Coordinate Source: Google Map Move
Discharge Cause: Overfill
Discharge Source: Piping
EPA Region: 9
Leak Reported Dt: 1993-03-11 00:00:00
Military DoD Site: No
No Further Action Dt: 2017-12-22 00:00:00
Qty Rlsd Gallons:

Facility Project Sub Type:
Calenviroscreen 3 Score: 41-45%
Calenviroscreen 4 Score: 30-35%
Site History:

The Site is located on the southeast corner of the intersection of East Mission Road and Santa Margarita Drive in Fallbrook, California. An active single-story Circle K Store building and associated asphalt-paved parking and driveway areas currently occupy the Site. The Site has not been used for gasoline storage or dispensing since the underground storage tank (UST) system was removed. A summary of the previous environmental assessments conducted at the Site follows: • In March 1993, an unleaded gasoline product line failed a precision test. Three soil samples were taken from the area under the gasoline product line. Reportedly, the unleaded product line reportedly was exposed and a leak identified at a union. The entire line was replaced with single-wall fiberglass product lines, new unions were installed, and the system was retested. The UST system reportedly passed the precision integrity retesting. • In June 1993, a "No Further Action" letter, pertaining to the failed precision test, was received from SAM; however the Site was assigned Unauthorized Release Case #H20432-003 to assess contaminant impacts at the Site. • In October 1996, inventory loss was reported for the unleaded UST; this UST was shut down and the premium unleaded UST was used for regular unleaded product. On October 10, 1996, liquid-phase hydrocarbons (LPH) were measured at 0.17 foot in MW-4 and 2.17 feet in MW-3, located in the vicinity of the USTs. From December 1996 through March 1997, nine LPH removal events were performed, utilizing a vacuum truck for the first event and hand bailing for subsequent events. Approximately 19 gallons of LPH were removed during these events. • On March 18 and 19, 1997, two 10,000-gallon gasoline USTs and the associated product lines and dispenser island were excavated and removed from the Site. Approximately 150 gallons of UST pit groundwater/LPH were extracted via a vacuum truck and transported to DeMenno Kerdoon, in Compton, California, for disposal. Approximately 483 tons of hydrocarbon-impacted soils were excavated from the gasoline UST and product dispenser island areas and stockpiled on-Site. These soils were transported, for disposal, to the TPS treatment/recycling facility in Adelanto, California. • On August 4, 2004, a Revised Corrective Action Plan (RCAP) was submitted. The RCAP provided alternatives to the cleanup method specified for the Site in the original CAP (i.e., remediation by natural attenuation, or RNA). The preferred cleanup method was aggressive LPH removal from groundwater monitoring wells MW-12, MW-15 and MW-16 by monthly high-vacuum, dual-phase extraction (HVDPE) events, followed by natural attenuation. The SAM subsequently rejected the RCAP. SECOR subsequently prepared a RCAP dated September 6, 2007. In this revised CAP, installation of a SVE and OS system was proposed for the Site. The RCAP was approved in a November 7, 2007 letter from the SAM. Subsequently, two SVE wells and ten sparge wells were installed at the Site on March 24 and 25, 2008. • Between May 12, 2005 and November 22, 2005, a high-vacuum dual-phase extraction (HVDPE) program was conducted with the purpose of removing petroleum hydrocarbons from the subsurface. The extraction events used existing wells MW-12, MW-15, and MW-16 to further remediate the former UST excavation and down-gradient saturated and unsaturated soil zones. Remediation events were conducted over a 24-hour period every other week for six months. During the six months of periodic extraction events, the HVDPE unit operated for a total of 360 hours, resulting in the removal of approximately 3,123 pounds of TPHg, 81 pounds of benzene, and 66 pounds of MTBE from beneath the Site. • Installation of the soil vapor extraction (SVE) and ozone sparge (OS) systems was completed during fourth quarter 2008; during fourth quarter 2012, the SVE system was upgraded with a higher-capacity unit. The OS system was started up in January 2009 and was shut down after 61 hours of operation because the SVE system was not yet operational to capture and treat the volatilized petroleum hydrocarbons. The SVE system was started-up on May 12, 2009 for system shakedown activities. The SVE system was subsequently shut-down on June 19, 2009 at the completion of shakedown activities. The SVE system was restarted on September 1, 2009 following receipt of a completed permit to operate. The OS system was restarted on March 27, 2012. • On April 10, 2012, shallow soil vapor probes SGP-1 through SGP-5 were installed and soil vapor sampling activities were performed to evaluate potential vapor intrusion risks to occupants of the on-Site building. Results of the soil vapor sampling activities suggest remaining petroleum hydrocarbon concentrations in soil and groundwater beneath the Site do not appear to pose a vapor intrusion risk at the Site. • On January 15, 2016, soil vapor samples were collected from existing shallow soil vapor probes SGP-2 through SGP-5; the results indicate that the vapor intrusion risk does not exist at the Site. • In a February 24, 2016 letter, DEH stated that the SVE system can remain off-line indefinitely. The SVE activities resulted in the removal of approximately 156,813 pounds of hydrocarbons during 41,208 hours of operation, while the ozone sparge system injected approximately 233 pounds of ozone into the subsurface during approximately 11,218 hours of operation. During the public comment period for the case, DEH received no comments. The case was evaluated under the State's Low-Threat Underground Storage Tank Case Closure Policy (the Policy). Current and historical soil and groundwater data indicate that the secondary source has been adequately removed and a stable to decreasing plume remains. DEH concurs that the case qualifies for a low-risk closure designation. ANY CONTAMINATED SOIL EXCAVATED AS PART OF SUBSURFACE CONSTRUCTION WORK MUST BE MANAGED IN ACCORDANCE WITH THE LEGAL REQUIREMENTS AT THAT TIME. Permits DEH2017-LMWP-002491 and DEH2017-LMWP-003078 were issued for the destruction of groundwater monitoring wells, vapor extraction wells and soil gas probes.

GeoTracker Sites Data Download - Regulatory Contacts

Contact Type: Local Agency Caseworker - Primary Caseworker
Contact Name: JAMES CLAY
Organization Name: SAN DIEGO COUNTY LOP
Address: P.O. Box 129261
City: San Diego
Email: james.clay@sdcounty.ca.gov
Phone No:

GeoTracker Sites Data Download - Status History

Status: Completed - Case Closed
Status Date: 12/22/2017

Status: Open - Remediation
Status Date: 9/21/1994

Status: Open - Case Begin Date
Status Date: 3/9/1993

GeoTracker Search - Regulatory Profile (as of February 15, 2024)

Site Facility Name: CIRCLE K#777
Site Facility Type: LUST CLEANUP SITE
Cleanup Status: COMPLETED - CASE CLOSED
Address: 1005 N MISSION RD
City: FALLBROOK
Zip: 920282213
County: SAN DIEGO
Report Link: https://geotracker.waterboards.ca.gov/profile_report?global_id=T0607301242
Cleanup Status Detail: COMPLETED - CASE CLOSED AS OF 12/22/2017
Project Status:
Cleanup History Link: https://geotracker.waterboards.ca.gov/profile_report_include?global_id=T0607301242&tabname=regulatoryhistory
Potential COC: GASOLINE
Potential Media of Concern: AQUIFER USED FOR DRINKING WATER SUPPLY
File Location: LOCAL AGENCY
User Defined Beneficial Use:
Designated Beneficial Use: MUN, AGR, IND, PROC - Note: Does not apply west of I-5.
DWR GW Sub Basin:
Calwater Watershed Name: Santa Margarita - Ysidora - Upper Ysidora (902.13)
Post Closure Site Management:
Future Land Use:
Cleanup Oversight Agencies: SAN DIEGO COUNTY LOP (LEAD) - CASE #: H20432-003
CASE MANAGER: JAMES CLAY
SAN DIEGO RWQCB (REGION 9) - CASE #: 9UT2488
CUF Claim No:
CUF Priority Assig:
CUF Amount Paid:
WDR Place Type:
WDR File No:
WDR Order No:
Project Oversight Agencies:
Facility Type:
Composting Method:
Grndwtr Monitoring Frequency: # OF WELLS MONITORED - SEMI-ANNUALLY : 21
Designated Beneficial Use Desc: Municipal and Domestic Supply, Agricultural Supply, Industrial Service Supply, Industrial Process Supply - Note: Does not apply west of I-5.
Site History:

The Site is located on the southeast corner of the intersection of East Mission Road and Santa Margarita Drive in Fallbrook, California. An active single-story Circle K Store building and associated asphalt-paved parking and driveway areas currently occupy the Site. The Site has not been used for gasoline storage or dispensing since the underground storage tank (UST) system was removed.

A summary of the previous environmental assessments conducted at the Site follows:

 In March 1993, an unleaded gasoline product line failed a precision test. Three soil samples were taken from the area under the gasoline product line. Reportedly, the unleaded product line reportedly was exposed and a leak identified at a union. The entire line was replaced with single-wall fiberglass product lines, new unions were installed, and the system was retested. The UST system reportedly passed the precision integrity retesting.

 In June 1993, a "No Further Action" letter, pertaining to the failed precision test, was received from SAM; however the Site was assigned Unauthorized Release Case #H20432-003 to assess contaminant impacts at the Site.

 In October 1996, inventory loss was reported for the unleaded UST; this UST was shut down and the premium unleaded UST was used for regular unleaded product. On October 10, 1996, liquid-phase hydrocarbons (LPH) were measured at 0.17 foot in MW-4 and 2.17 feet in MW-3, located in the vicinity of the USTs. From December 1996 through March 1997, nine LPH removal events were performed, utilizing a vacuum truck for the first event and hand bailing for subsequent events. Approximately 19 gallons of LPH were removed during these events.

 On March 18 and 19, 1997, two 10,000-gallon gasoline USTs and the associated product lines and dispenser island were excavated and removed from the Site. Approximately 150 gallons of UST pit groundwater/LPH were extracted via a vacuum truck and transported to DeMenno Kerdoon, in Compton, California, for disposal. Approximately 483 tons of hydrocarbon-impacted soils were excavated from the gasoline UST and product dispenser island areas and stockpiled on-Site. These soils were transported, for disposal, to the TPS treatment/recycling facility in Adelanto, California.

 On August 4, 2004, a Revised Corrective Action Plan (RCAP) was submitted. The RCAP provided alternatives to the cleanup method specified for the Site in the original CAP (i.e., remediation by natural attenuation, or RNA). The preferred cleanup method was aggressive LPH removal from groundwater monitoring wells MW-12, MW-15 and MW-16 by monthly high-vacuum, dual-phase extraction (HVDPE) events, followed by natural attenuation. The

SAM subsequently rejected the RCAP. SECOR subsequently prepared a RCAP dated September 6, 2007. In this revised CAP, installation of a SVE and OS system was proposed for the Site. The RCAP was approved in a November 7, 2007 letter from the SAM. Subsequently, two SVE wells and ten sparge wells were installed at the Site on March 24 and 25, 2008.

 Between May 12, 2005 and November 22, 2005, a high-vacuum dual-phase extraction (HVDPE) program was conducted with the purpose of removing petroleum hydrocarbons from the subsurface. The extraction events used existing wells MW-12, MW-15, and MW-16 to further remediate the former UST excavation and down-gradient saturated and unsaturated soil zones. Remediation events were conducted over a 24-hour period every other week for six months. During the six months of periodic extraction events, the HVDPE unit operated for a total of 360 hours, resulting in the removal of approximately 3,123 pounds of TPHg, 81 pounds of benzene, and 66 pounds of MTBE from beneath the Site.

 Installation of the soil vapor extraction (SVE) and ozone sparge (OS) systems was completed during fourth quarter 2008; during fourth quarter 2012, the SVE system was upgraded with a higher-capacity unit. The OS system was started up in January 2009 and was shut down after 61 hours of operation because the SVE system was not yet operational to capture and treat the volatilized petroleum hydrocarbons. The SVE system was started-up on May 12, 2009 for system shakedown activities. The SVE system was subsequently shut-down on June 19, 2009 at the completion of shakedown activities. The SVE system was restarted on September 1, 2009 following receipt of a completed permit to operate. The OS system was restarted on March 27, 2012.

 On April 10, 2012, shallow soil vapor probes SGP-1 through SGP-5 were installed and soil vapor sampling activities were performed to evaluate potential vapor intrusion risks to occupants of the on-Site building. Results of the soil vapor sampling activities suggest remaining petroleum hydrocarbon concentrations in soil and groundwater beneath the Site do not appear to pose a vapor intrusion risk at the Site.

 On January 15, 2016, soil vapor samples were collected from existing shallow soil vapor probes SGP-2 through SGP-5; the results indicate that the vapor intrusion risk does not exist at the Site.

 In a February 24, 2016 letter, DEH stated that the SVE system can remain off-line indefinitely. The SVE activities resulted in the removal of approximately 156,813 pounds of hydrocarbons during 41,208 hours of operation, while the ozone sparge system injected approximately 233 pounds of ozone into the subsurface during approximately 11,218 hours of operation.

During the public comment period for the case, DEH received no comments.

The case was evaluated under the State s Low-Threat Underground Storage Tank Case Closure Policy (the Policy). Current and historical soil and groundwater data indicate that the secondary source has been adequately removed and a stable to decreasing plume remains. DEH concurs that the case qualifies for a low-risk closure designation.

ANY CONTAMINATED SOIL EXCAVATED AS PART OF SUBSURFACE CONSTRUCTION WORK MUST BE MANAGED IN ACCORDANCE WITH THE LEGAL REQUIREMENTS AT THAT TIME.

Permits DEH2017-LMWP-002491 and DEH2017-LMWP-003078 were issued for the destruction of groundwater monitoring wells, vapor extraction wells and soil gas probes.

GeoTracker Search - Cleanup Status History (as of February 15, 2024)

Status: Completed - Case Closed
Date : 12/22/2017

Status: Open - Remediation
Date : 9/21/1994

Status: Open - Case Begin Date
Date : 3/9/1993

GeoTracker Search - Cleanup Action Report (as of February 15, 2024)

Action Type: SOIL VAPOR EXTRACTION (SVE)
Begin Date: 5/12/2009
End Date: 2/24/2016
Phase: Other (See Description)
Contaminant Mass Removed: 156,813 Pounds
Description: Vapor Extraction and ozone sparge

Action Type: IN SITU PHYSICAL/CHEMICAL TREATMENT (OTHER THAN SVE)
Begin Date: 5/12/2005
End Date: 11/22/2005
Phase: Water
Contaminant Mass Removed: 3,123 Pounds
Description: HVDPE

Action Type: PUMP & TREAT (P&T) GROUNDWATER
Begin Date: 3/18/1997
End Date: 3/19/1997
Phase: Liquid Waste
Contaminant Mass Removed: 150 Gallons
Description: UST pit groundwater/LPH removal

Action Type: EXCAVATION
Begin Date: 3/18/1997
End Date: 3/19/1997
Phase: Soil
Contaminant Mass Removed: 483 Tons
Description: Excavation from UST and product dispenser island areas

Action Type: FREE PRODUCT REMOVAL
Begin Date: 12/1/1996
End Date: 3/1/1997
Phase: Liquid Waste
Contaminant Mass Removed: 19 Gallons
Description: LPH removal from MW-3 and MW-4

GeoTracker Search - Regulatory Activities (as of February 15, 2024)

Action Type: Other Regulatory Actions
Action: Closure/No Further Action Letter
Action Date: 12/22/2017
Received Issue Date: 12/22/2017
Doc Link: https://geotracker.waterboards.ca.gov/view_documents?global_id=T0607301242&enforcement_id=6344062&temptable=ENFORCEMENT
Title Description Comments:

Closure/No Further Action Letter

Action Type: Response Requested - Other
Action: Request for Closure - Regulator Responded
Action Date: 11/8/2017
Received Issue Date: 11/8/2017
Doc Link: https://geotracker.waterboards.ca.gov/view_documents_all?global_id=T0607301242&doc_id=5948399
Title Description Comments:

WELL DESTRUCTION REPORT AND REQUEST FOR CASE CLOSURE

Action Type: Other Regulatory Actions
Action: Email Correspondence
Action Date: 10/20/2017
Received Issue Date: 10/20/2017
Doc Link: https://geotracker.waterboards.ca.gov/view_documents?global_id=T0607301242&enforcement_id=6339363&temptable=ENFORCEMENT
Title Description Comments:

Correspondence Regarding Trend Analysis and Amount of Residual Soil Contamination

Action Type: Response Requested - Reports
Action: Monitoring Report - Quarterly
Action Date: 10/9/2017
Received Issue Date: 10/9/2017
Doc Link: https://geotracker.waterboards.ca.gov/view_documents_all?global_id=T0607301242&doc_id=5946442
Title Description Comments:

QUARTERLY STATUS SUMMARY REPORT - THIRD QUARTER 2017

Action Type: SWRCB Case Review
Action: Closure Denial Review
Action Date: 8/18/2017

Received Issue Date:
Doc Link: https://geotracker.waterboards.ca.gov/view_documents?global_id=T0607301242&enforcement_id=5921082&temptable=CLOSURE_DENIAL_REVIEW
Title Description Comments:

Agency Agrees to Close Case

Action Type: Other Regulatory Actions
Action: Email Correspondence
Action Date: 6/20/2017
Received Issue Date: 6/20/2017
Doc Link: https://geotracker.waterboards.ca.gov/view_documents?global_id=T0607301242&enforcement_id=6323777&temptable=ENFORCEMENT
Title Description Comments:

Correspondence

Action Type: Other Regulatory Actions
Action: Technical Correspondence / Assistance / Other
Action Date: 6/2/2017
Received Issue Date: 6/2/2017
Doc Link: https://geotracker.waterboards.ca.gov/view_documents?global_id=T0607301242&enforcement_id=6322057&temptable=ENFORCEMENT
Title Description Comments:

Soil Data Tables

Action Type: Other Regulatory Actions
Action: Email Correspondence
Action Date: 5/25/2017
Received Issue Date: 5/25/2017
Doc Link: https://geotracker.waterboards.ca.gov/view_documents?global_id=T0607301242&enforcement_id=6321058&temptable=ENFORCEMENT
Title Description Comments:

DEH RESPONSE TO QUARTERLY STATUS SUMMARY REPORT - SECOND QUARTER 2017 AND REQUEST FOR CASE CLOSURE

Action Type: Response Requested - Other
Action: Request for Closure - Regulator Responded
Action Date: 5/19/2017
Received Issue Date: 5/19/2017
Doc Link: https://geotracker.waterboards.ca.gov/view_documents_all?global_id=T0607301242&doc_id=5921082
Title Description Comments:

QUARTERLY STATUS SUMMARY REPORT - SECOND QUARTER 2017 AND REQUEST FOR CASE CLOSURE

Action Type: Response Requested - Reports
Action: Monitoring Report - Quarterly
Action Date: 4/21/2017
Received Issue Date: 4/21/2017
Doc Link: https://geotracker.waterboards.ca.gov/view_documents_all?global_id=T0607301242&doc_id=5918214
Title Description Comments:

QUARTERLY STATUS SUMMARY REPORT - FIRST QUARTER 2017

Action Type: Response Requested - Reports
Action: Monitoring Report - Quarterly
Action Date: 1/23/2017
Received Issue Date: 1/23/2017
Doc Link: https://geotracker.waterboards.ca.gov/view_documents_all?global_id=T0607301242&doc_id=5911133
Title Description Comments:

QUARTERLY STATUS SUMMARY REPORT - FOURTH QUARTER 2016

Action Type: Response Requested - Reports
Action: Well Installation Report
Action Date: 11/30/2016
Received Issue Date: 11/30/2016
Doc Link: https://geotracker.waterboards.ca.gov/view_documents_all?global_id=T0607301242&doc_id=5906732
Title Description Comments:

WELL DESTRUCTION AND INSTALLATION REPORT

Action Type: Response Requested - Reports
Action: Monitoring Report - Quarterly
Action Date: 10/25/2016
Received Issue Date: 10/25/2016
Doc Link: https://geotracker.waterboards.ca.gov/view_documents_all?global_id=T0607301242&doc_id=5904562
Title Description Comments:

QUARTERLY STATUS SUMMARY REPORT - THIRD QUARTER 2016

Action Type: Other Regulatory Actions
Action: Technical Correspondence / Assistance / Other
Action Date: 10/21/2016
Received Issue Date: 10/21/2016
Doc Link: https://geotracker.waterboards.ca.gov/view_documents?global_id=T0607301242&enforcement_id=6301695&temptable=ENFORCEMENT
Title Description Comments:

Project Update

Action Type: Response Requested - Reports
Action: Monitoring Report - Quarterly
Action Date: 7/12/2016
Received Issue Date: 7/12/2016
Doc Link: https://geotracker.waterboards.ca.gov/view_documents_all?global_id=T0607301242&doc_id=5895807
Title Description Comments:

QUARTERLY STATUS SUMMARY REPORT - SECOND QUARTER 2016

Action Type: Response Requested - Workplans
Action: Well Destruction Workplan - Regulator Responded
Action Date: 6/20/2016
Received Issue Date: 6/20/2016
Doc Link: https://geotracker.waterboards.ca.gov/view_documents_all?global_id=T0607301242&doc_id=5893149
Title Description Comments:

WORK PLAN FOR WELL INSTALLATION AND DESTRUCTION ACTIVITIES

Action Type: Response Requested - Reports
Action: Monitoring Report - Quarterly
Action Date: 4/26/2016
Received Issue Date: 4/26/2016
Doc Link: https://geotracker.waterboards.ca.gov/view_documents_all?global_id=T0607301242&doc_id=5887820
Title Description Comments:

QUARTERLY STATUS SUMMARY REPORT - FIRST QUARTER 2016

Action Type: Response Requested - Reports
Action: Well Installation Report - Regulator Responded
Action Date: 2/11/2016
Received Issue Date: 2/11/2016
Doc Link: https://geotracker.waterboards.ca.gov/view_documents_all?global_id=T0607301242&doc_id=5879854
Title Description Comments:

MONITORING WELL INSTALLATION AND SOIL VAPOR SAMPLING REPORT

Action Type: Response Requested - Reports
Action: Monitoring Report - Quarterly
Action Date: 1/14/2016
Received Issue Date: 1/14/2016
Doc Link: https://geotracker.waterboards.ca.gov/view_documents_all?global_id=T0607301242&doc_id=5876316
Title Description Comments:

QUARTERLY STATUS SUMMARY REPORT - FOURTH QUARTER 2015

Action Type: Response Requested - Workplans
Action: Soil and Water Investigation Workplan - Regulator Responded
Action Date: 10/9/2015
Received Issue Date: 10/9/2015
Doc Link: https://geotracker.waterboards.ca.gov/view_documents_all?global_id=T0607301242&doc_id=5863664
Title Description Comments:

Work Plan for Off-Site Monitoring Well Installation - Responded 10/21/2015

Action Type: Response Requested - Reports
Action: Status / Progress Reports
Action Date: 10/1/2015
Received Issue Date: 10/1/2015
Doc Link: https://geotracker.waterboards.ca.gov/view_documents_all?global_id=T0607301242&doc_id=5876707
Title Description Comments:

QUARTERLY STATUS SUMMARY REPORT - THIRD QUARTER 2015

Action Type: Other Regulatory Actions
Action: Technical Correspondence / Assistance / Other
Action Date: 9/30/2015
Received Issue Date: 9/30/2015
Doc Link: https://geotracker.waterboards.ca.gov/view_documents?global_id=T0607301242&enforcement_id=6262604&temptable=ENFORCEMENT
Title Description Comments:

Correspondence

Action Type: Response Requested - Reports
Action: Monitoring Report - Quarterly
Action Date: 9/22/2015
Received Issue Date: 9/22/2015
Doc Link:
Title Description Comments:

Quarterly Status Summary Report - Second Quarter 2015

Action Type: Response Requested - Reports
Action: Site Assessment Report - Regulator Responded
Action Date: 7/24/2015
Received Issue Date: 7/24/2015
Doc Link: https://geotracker.waterboards.ca.gov/view_documents_all?global_id=T0607301242&doc_id=5858622
Title Description Comments:

Site Assessment and Feasibility Testing Report

Action Type: Response Requested - Reports
Action: Monitoring Report - Quarterly
Action Date: 4/27/2015
Received Issue Date: 4/27/2015
Doc Link:
Title Description Comments:

Quarterly Status Summary Report - First Quarter 2015

Action Type: Response Requested - Workplans
Action: Site Investigation Workplan - Regulator Responded
Action Date: 2/10/2015
Received Issue Date: 2/10/2015
Doc Link: https://geotracker.waterboards.ca.gov/view_documents_all?global_id=T0607301242&doc_id=5830894
Title Description Comments:

WORK PLAN FOR ADDTIIONAL ASSESSMENT AND FEASIBILITY TESTING

Action Type: Response Requested - Reports
Action: Monitoring Report - Quarterly
Action Date: 1/16/2015
Received Issue Date: 1/16/2015
Doc Link:
Title Description Comments:

Quarterly Status Summary Report - Fourth Quarter 2014

Action Type: Other Regulatory Actions
Action: Technical Correspondence / Assistance / Other
Action Date: 12/12/2014
Received Issue Date: 12/12/2014
Doc Link: https://geotracker.waterboards.ca.gov/view_documents?global_id=T0607301242&enforcement_id=6230505&temptable=ENFORCEMENT
Title Description Comments:

DEH Response to the Quarterly Status Summary Report Third Quarter 2014

Action Type: Response Requested - Reports
Action: Monitoring Report - Quarterly - Regulator Responded
Action Date: 10/20/2014
Received Issue Date: 10/20/2014
Doc Link:
Title Description Comments:

Quarterly Status Summary Report - Third Quarter 2014

Action Type: Other Regulatory Actions
Action: Technical Correspondence / Assistance / Other
Action Date: 9/10/2014
Received Issue Date: 9/10/2014
Doc Link: https://geotracker.waterboards.ca.gov/view_documents?global_id=T0607301242&enforcement_id=6220269&temptable=ENFORCEMENT
Title Description Comments:

Response to Soil Vapor Sampling Report

Action Type: Response Requested - Reports
Action: Monitoring Report - Quarterly
Action Date: 7/22/2014
Received Issue Date: 7/22/2014
Doc Link:
Title Description Comments:

Quarterly Status Summary Report - Second Quarter 2014

Action Type: Response Requested - Other
Action: Unknown
Action Date: 4/9/2014
Received Issue Date: 4/9/2014
Doc Link:
Title Description Comments:

Quarterly Status Summary Report - First Quarter 2014

Action Type: Response Requested - Reports
Action: Monitoring Report - Quarterly
Action Date: 10/8/2013
Received Issue Date: 10/8/2013
Doc Link:
Title Description Comments:

Quarterly Status Sumamry Report - Third Quarter 2013

Action Type: Response Requested - Reports
Action: Monitoring Report - Quarterly
Action Date: 7/26/2013
Received Issue Date: 7/26/2013
Doc Link:
Title Description Comments:

Quarterly Status Summary Report - Second Quarter 2013

Action Type: Response Requested - Other
Action: Other Report / Document
Action Date: 5/13/2013
Received Issue Date: 5/13/2013
Doc Link:
Title Description Comments:

Change of Contact Information

Action Type: Other Regulatory Actions
Action: Technical Correspondence / Assistance / Other
Action Date: 3/5/2013
Received Issue Date: 3/5/2013
Doc Link: https://geotracker.waterboards.ca.gov/view_documents?global_id=T0607301242&enforcement_id=6151283&temptable=ENFORCEMENT
Title Description Comments:

Closure/No Further Action Letter for H20432-004

Action Type: Response Requested - Reports
Action: Monitoring Report - Quarterly
Action Date: 1/24/2013
Received Issue Date: 1/24/2013
Doc Link:
Title Description Comments:

Quarterly Status Summary Report - Fourth Quarter 2012

Action Type: Response Requested - Reports
Action: Monitoring Report - Quarterly
Action Date: 10/10/2012
Received Issue Date: 10/10/2012
Doc Link:
Title Description Comments:

Quarterly Status Report - Third Quarter 2012

Action Type: Other Regulatory Actions
Action: Technical Correspondence / Assistance / Other
Action Date: 7/31/2012
Received Issue Date: 7/31/2012
Doc Link: https://geotracker.waterboards.ca.gov/view_documents?global_id=T0607301242&enforcement_id=6131898&temptable=ENFORCEMENT
Title Description Comments:

Response to Results of Soil Vapor Sampling and Human Health Risk Assessment

Action Type: Response Requested - Reports
Action: Monitoring Report - Quarterly
Action Date: 7/26/2012
Received Issue Date: 7/26/2012
Doc Link:
Title Description Comments:

Quarterly Status Summary Report - Second Quarter 2012

Action Type: Response Requested - Reports
Action: Risk Assessment Report - Regulator Responded
Action Date: 6/29/2012
Received Issue Date: 6/29/2012
Doc Link:
Title Description Comments:

Results of Soil Vapor Sampling and Human Health Risk Assessment

Action Type: Other Regulatory Actions
Action: Technical Correspondence / Assistance / Other
Action Date: 5/16/2012
Received Issue Date: 5/16/2012
Doc Link: https://geotracker.waterboards.ca.gov/view_documents?global_id=T0607301242&enforcement_id=6122755&temptable=ENFORCEMENT
Title Description Comments:

Approval of Extension to Submit Human Health Risk Assessment

Action Type: Other Regulatory Actions
Action: Technical Correspondence / Assistance / Other
Action Date: 5/4/2012
Received Issue Date: 5/4/2012
Doc Link: https://geotracker.waterboards.ca.gov/view_documents?global_id=T0607301242&enforcement_id=6120769&temptable=ENFORCEMENT
Title Description Comments:

Response to Request for 30-Day Extension to Submit Human Health Risk Assessment

Action Type: Response Requested - Reports
Action: Monitoring Report - Quarterly
Action Date: 4/27/2012
Received Issue Date: 4/27/2012
Doc Link:
Title Description Comments:

Quarterly Status Sumamry Report - First Quarter 2012

Action Type: Response Requested - Other
Action: Other Report / Document - Regulator Responded
Action Date: 4/23/2012
Received Issue Date: 4/23/2012
Doc Link:
Title Description Comments:

Request for 30-Day Extension

Action Type: Response Requested - Reports
Action: Monitoring Report - Quarterly
Action Date: 1/31/2012
Received Issue Date: 1/31/2012
Doc Link:
Title Description Comments:

Quarterly Status Summary report - Fourth Quarter 2011

Action Type: Other Regulatory Actions
Action: Technical Correspondence / Assistance / Other
Action Date: 12/13/2011
Received Issue Date: 12/13/2011
Doc Link: https://geotracker.waterboards.ca.gov/view_documents?global_id=T0607301242&enforcement_id=6108715&temptable=ENFORCEMENT
Title Description Comments:

Workplan Approval Letter

Action Type: Other Regulatory Actions
Action: Technical Correspondence / Assistance / Other
Action Date: 12/6/2011
Received Issue Date: 12/6/2011
Doc Link: https://geotracker.waterboards.ca.gov/view_documents?global_id=T0607301242&enforcement_id=6122754&temptable=ENFORCEMENT
Title Description Comments:

Approval of Request for Extension to Submit Sensitive Receptor Survey

Action Type: Response Requested - Other
Action: Other Report / Document - Regulator Responded
Action Date: 11/22/2011
Received Issue Date: 11/22/2011
Doc Link:
Title Description Comments:

Request for 45-Day Extension

Action Type: Other Regulatory Actions
Action: Technical Correspondence / Assistance / Other
Action Date: 11/9/2011
Received Issue Date: 11/9/2011
Doc Link: https://geotracker.waterboards.ca.gov/view_documents?global_id=T0607301242&enforcement_id=6105806&temptable=ENFORCEMENT
Title Description Comments:

Workplan Approval Letter for Human Health Risk Assessment

Action Type: Other Regulatory Actions
Action: Technical Correspondence / Assistance / Other
Action Date: 11/8/2011
Received Issue Date: 11/8/2011
Doc Link: https://geotracker.waterboards.ca.gov/view_documents?global_id=T0607301242&enforcement_id=6108716&temptable=ENFORCEMENT
Title Description Comments:

DWR Well Completion Report Release Request

Action Type: Response Requested - Reports
Action: Monitoring Report - Quarterly
Action Date: 10/20/2011
Received Issue Date: 10/20/2011
Doc Link:
Title Description Comments:

Quarterly Status Summary Report

Action Type: Other Regulatory Actions
Action: Technical Correspondence / Assistance / Other
Action Date: 8/12/2011

Received Issue Date: 8/12/2011
Doc Link: https://geotracker.waterboards.ca.gov/view_documents?global_id=T0607301242&enforcement_id=6100450&temptable=ENFORCEMENT
Title Description Comments:

Requirement of a Human Health Risk Assessment and Optimization of Remediation System

Action Type: Response Requested - Reports
Action: Monitoring Report - Quarterly
Action Date: 4/18/2011
Received Issue Date: 4/18/2011
Doc Link:
Title Description Comments:

First Quarter 2011 Site Status Report

Action Type: Response Requested - Other
Action: Other Report / Document
Action Date: 4/15/2011
Received Issue Date: 4/15/2011
Doc Link:
Title Description Comments:

Notice of Change in Management

Action Type: Response Requested - Reports
Action: Monitoring Report - Quarterly
Action Date: 2/3/2011
Received Issue Date: 2/3/2011
Doc Link:
Title Description Comments:

Fourth Quarter 2010 Site Status Report

Action Type: Response Requested - Reports
Action: Monitoring Report - Quarterly
Action Date: 10/18/2010
Received Issue Date: 10/18/2010
Doc Link:
Title Description Comments:

Quarterly Status Summary Report - Third Quarter 2010

Action Type: Response Requested - Reports
Action: Monitoring Report - Quarterly
Action Date: 7/23/2010
Received Issue Date: 7/23/2010
Doc Link:
Title Description Comments:

Quarterly Status Summary Report - Second Quarter 2010

Action Type: Response Requested - Reports
Action: Monitoring Report - Quarterly
Action Date: 3/30/2010
Received Issue Date: 3/30/2010
Doc Link:
Title Description Comments:

Quarterly Status Report - First Quarter 2010

Action Type: Response Requested - Reports
Action: Monitoring Report - Quarterly
Action Date: 1/29/2010

Received Issue Date: 1/29/2010
Doc Link:
Title Description Comments:

Quarterly Status Report - Fourth Quarter 2009

Action Type: Response Requested - Reports
Action: Monitoring Report - Quarterly
Action Date: 7/30/2009
Received Issue Date: 7/30/2009
Doc Link:
Title Description Comments:

Quarterly Status Report - Second Quarter 2009

Action Type: Other Regulatory Actions
Action: Technical Correspondence / Assistance / Other
Action Date: 7/9/2009
Received Issue Date: 7/9/2009
Doc Link: https://geotracker.waterboards.ca.gov/view_documents?global_id=T0607301242&enforcement_id=6019892&temptable=ENFORCEMENT
Title Description Comments:

Reduction of Groundwater Monitoring Frequency From Quarterly to Semi-Annually

Action Type: Cleanup Action
Action: Soil Vapor Extraction (SVE)
Action Date: 5/12/2009
Received Issue Date:
Doc Link:
Title Description Comments:

Vapor Extraction and ozone sparge

Action Type: Response Requested - Reports
Action: Monitoring Report - Quarterly
Action Date: 4/30/2009
Received Issue Date: 4/30/2009
Doc Link:
Title Description Comments:

Quarterly Status Summary Report First Quarter 2009

Action Type: Cleanup Action
Action: In Situ Physical/Chemical Treatment (other than SVE)
Action Date: 5/12/2005
Received Issue Date:
Doc Link:
Title Description Comments:

HVDPE

Action Type: Cleanup Action
Action: Pump & Treat (P&T) Groundwater
Action Date: 3/18/1997
Received Issue Date:
Doc Link:
Title Description Comments:

UST pit groundwater/LPH removal

Action Type: Cleanup Action
Action: Excavation
Action Date: 3/18/1997

Received Issue Date:
Doc Link:
Title Description Comments:

Excavation from UST and product dispenser island areas

Action Type: Cleanup Action
Action: Free Product Removal
Action Date: 12/1/1996
Received Issue Date:
Doc Link:
Title Description Comments:

LPH removal from MW-3 and MW-4

Action Type: Notices
Action: Notice of Responsibility
Action Date: 5/25/1993
Received Issue Date: 5/25/1993
Doc Link:
Title Description Comments:

NOTICE OF REIMBURSEMENT / LOCAL

Action Type: Leak Action
Action: Leak Reported
Action Date: 3/11/1993
Received Issue Date:
Doc Link:
Title Description Comments:

Action Type: Leak Action
Action: Leak Stopped
Action Date: 3/9/1993
Received Issue Date:
Doc Link:
Title Description Comments:

Action Type: Leak Action
Action: Leak Discovery
Action Date: 3/9/1993
Received Issue Date:
Doc Link:
Title Description Comments:

Action Type: Leak Action
Action: Leak Began
Action Date: 3/9/1993
Received Issue Date:
Doc Link:
Title Description Comments:

GeoTracker Search - Site Maps (as of February 15, 2024)

Submitted: 10/9/2017
Submitted By: BEN CHEVLEN (CONTRACTOR)
Title: GEO_MAP
Link: https://geotracker.waterboards.ca.gov/esi/uploads/geo_map/5090842962/T0607301242.PDF

Submitted: 11/30/2016
Submitted By: BEN CHEVLEN (CONTRACTOR)
Title: MW-26 LOG (MW-26)

Link: https://geotracker.waterboards.ca.gov/esi/uploads/geo_bore/3656065523/T0607301242.PDF

Submitted: 11/30/2016
Submitted By: BEN CHEVLEN (CONTRACTOR)
Title: GEO_MAP
Link: https://geotracker.waterboards.ca.gov/esi/uploads/geo_map/6096551716/T0607301242.PDF

Submitted: 10/25/2016
Submitted By: BEN CHEVLEN (CONTRACTOR)
Title: MW-27 BORE LOG (MW-27)
Link: https://geotracker.waterboards.ca.gov/esi/uploads/geo_bore/1371284246/T0607301242.PDF

Submitted: 10/25/2016
Submitted By: BEN CHEVLEN (CONTRACTOR)
Title: GEO_MAP
Link: https://geotracker.waterboards.ca.gov/esi/uploads/geo_map/3961073458/T0607301242.PDF

Submitted: 2/11/2016
Submitted By: BEN CHEVLEN (CONTRACTOR)
Title: GEO_MAP
Link: https://geotracker.waterboards.ca.gov/esi/uploads/geo_map/5004919469/T0607301242.PDF

Submitted: 2/11/2016
Submitted By: BEN CHEVLEN (CONTRACTOR)
Title: MW-25 BORE LOG (MW-25)
Link: https://geotracker.waterboards.ca.gov/esi/uploads/geo_bore/1009871065/T0607301242.PDF

Submitted: 7/24/2015
Submitted By: BEN CHEVLEN (CONTRACTOR)
Title: GP-13 BORE LOG (GP13)
Link: https://geotracker.waterboards.ca.gov/esi/uploads/geo_bore/7583289444/T0607301242.PDF

Submitted: 7/24/2015
Submitted By: BEN CHEVLEN (CONTRACTOR)
Title: GEO_MAP
Link: https://geotracker.waterboards.ca.gov/esi/uploads/geo_map/6620612442/T0607301242.PDF

Submitted: 7/24/2015
Submitted By: BEN CHEVLEN (CONTRACTOR)
Title: GP-12 BORE LOG (GP12)
Link: https://geotracker.waterboards.ca.gov/esi/uploads/geo_bore/6413084566/T0607301242.PDF

Submitted: 7/24/2015
Submitted By: BEN CHEVLEN (CONTRACTOR)
Title: GP-17 BORE LOG (GP17)
Link: https://geotracker.waterboards.ca.gov/esi/uploads/geo_bore/4798881292/T0607301242.PDF

Submitted: 7/24/2015
Submitted By: BEN CHEVLEN (CONTRACTOR)
Title: GP-15 BORE LOG (GP15)
Link: https://geotracker.waterboards.ca.gov/esi/uploads/geo_bore/3299659490/T0607301242.PDF

Submitted: 7/24/2015
Submitted By: BEN CHEVLEN (CONTRACTOR)
Title: GP-16 BORE LOG (GP16)
Link: https://geotracker.waterboards.ca.gov/esi/uploads/geo_bore/2550302863/T0607301242.PDF

Submitted: 7/24/2015
Submitted By: BEN CHEVLEN (CONTRACTOR)
Title: GP-11 BORE LOG (GP11)
Link: https://geotracker.waterboards.ca.gov/esi/uploads/geo_bore/2285966873/T0607301242.PDF

Submitted: 7/24/2015
Submitted By: BEN CHEVLEN (CONTRACTOR)
Title: GP-14 BORE LOG (GP14)
Link: https://geotracker.waterboards.ca.gov/esi/uploads/geo_bore/2400977849/T0607301242.PDF

Submitted: 6/26/2012
Submitted By: BEN CHEVLEN (CONTRACTOR)

Title: SGP-5 (SGP-5)
Link: https://geotracker.waterboards.ca.gov/esi/uploads/geo_bore/4073607683/T0607301242.PDF

Submitted: 6/26/2012
Submitted By: BEN CHEVLEN (CONTRACTOR)
Title: GEO_MAP
Link: https://geotracker.waterboards.ca.gov/esi/uploads/geo_map/1904111504/T0607301242.PDF

Submitted: 6/26/2012
Submitted By: BEN CHEVLEN (CONTRACTOR)
Title: SGP-2 (SGP-2)
Link: https://geotracker.waterboards.ca.gov/esi/uploads/geo_bore/8570481300/T0607301242.PDF

Submitted: 6/26/2012
Submitted By: BEN CHEVLEN (CONTRACTOR)
Title: SGP-1 (SGP-1)
Link: https://geotracker.waterboards.ca.gov/esi/uploads/geo_bore/3200159728/T0607301242.PDF

Submitted: 6/26/2012
Submitted By: BEN CHEVLEN (CONTRACTOR)
Title: SGP-3 (SGP-3)
Link: https://geotracker.waterboards.ca.gov/esi/uploads/geo_bore/4323285937/T0607301242.PDF

Submitted: 6/26/2012
Submitted By: BEN CHEVLEN (CONTRACTOR)
Title: SGP-4 (SGP-4)
Link: https://geotracker.waterboards.ca.gov/esi/uploads/geo_bore/5433227479/T0607301242.PDF

Submitted: 7/1/2008
Submitted By: STANTEC (CONTRACTOR)
Title: GEO_BORE (OS-4)
Link: https://geotracker.waterboards.ca.gov/esi/uploads/geo_bore/1682768106/T0607301242.pdf

Submitted: 7/1/2008
Submitted By: STANTEC (CONTRACTOR)
Title: GEO_BORE (OS-2)
Link: https://geotracker.waterboards.ca.gov/esi/uploads/geo_bore/5234084188/T0607301242.pdf

Submitted: 7/1/2008
Submitted By: STANTEC (CONTRACTOR)
Title: GEO_BORE (OS-3)
Link: https://geotracker.waterboards.ca.gov/esi/uploads/geo_bore/6027297079/T0607301242.pdf

Submitted: 7/1/2008
Submitted By: STANTEC (CONTRACTOR)
Title: GEO_BORE (VE-1)
Link: https://geotracker.waterboards.ca.gov/esi/uploads/geo_bore/9390304386/T0607301242.pdf

Submitted: 7/1/2008
Submitted By: STANTEC (CONTRACTOR)
Title: GEO_MAP
Link: https://geotracker.waterboards.ca.gov/esi/uploads/geo_map/5615833878/T0607301242.pdf

Submitted: 7/1/2008
Submitted By: STANTEC (CONTRACTOR)
Title: GEO_BORE (OS-8)
Link: https://geotracker.waterboards.ca.gov/esi/uploads/geo_bore/2328709483/T0607301242.pdf

Submitted: 7/1/2008
Submitted By: DAVID EVANS (AUTH_RP)
Title: WORK PLAN FOR SOIL AND GROUNDWATER ASSESSMENT (OS-1)
Link: https://geotracker.waterboards.ca.gov/esi/uploads/geo_bore/3199252068/T0607301242.pdf

Submitted: 7/1/2008
Submitted By: STANTEC (CONTRACTOR)
Title: GEO_BORE (OS-7)
Link: https://geotracker.waterboards.ca.gov/esi/uploads/geo_bore/6582066416/T0607301242.pdf

Submitted: 7/1/2008

Submitted By: STANTEC (CONTRACTOR)
Title: GEO_BORE (OS-6)
Link: https://geotracker.waterboards.ca.gov/esi/uploads/geo_bore/9614292979/T0607301242.pdf

Submitted: 7/1/2008
Submitted By: STANTEC (CONTRACTOR)
Title: GEO_BORE (OS-9)
Link: https://geotracker.waterboards.ca.gov/esi/uploads/geo_bore/6942417979/T0607301242.pdf

Submitted: 7/1/2008
Submitted By: STANTEC (CONTRACTOR)
Title: GEO_BORE (OS-10)
Link: https://geotracker.waterboards.ca.gov/esi/uploads/geo_bore/1726149618/T0607301242.pdf

Submitted: 7/1/2008
Submitted By: STANTEC (CONTRACTOR)
Title: GEO_BORE (VE-2)
Link: https://geotracker.waterboards.ca.gov/esi/uploads/geo_bore/2925948917/T0607301242.pdf

Submitted: 7/1/2008
Submitted By: STANTEC (CONTRACTOR)
Title: GEO_BORE (OS-1)
Link: https://geotracker.waterboards.ca.gov/esi/uploads/geo_bore/3199252068/T0607301242.pdf

Submitted: 7/1/2008
Submitted By: STANTEC (CONTRACTOR)
Title: GEO_BORE (OS-5)
Link: https://geotracker.waterboards.ca.gov/esi/uploads/geo_bore/5174772500/T0607301242.pdf

Submitted: 12/14/2005
Submitted By: STANTEC (CONTRACTOR)
Title: GEO_MAP
Link: https://geotracker.waterboards.ca.gov/esi/uploads/geo_map/1057645499/T0607301242.pdf

GeoTracker Search - Documents (as of February 15, 2024)

Document Type: Site Documents **Document Date:** 12/22/2017
Type: CLOSURE/NO FURTHER ACTION LETTER **Submitted:**
Submitted By: JAMES CLAY (REGULATOR)
Title: CLOSURE/NO FURTHER ACTION LETTER
Title Link: https://geotracker.waterboards.ca.gov/view_documents?global_id=T0607301242&enforcement_id=6344062

Document Type: Site Documents **Document Date:** 11/8/2017
Type: REQUEST FOR CLOSURE **Submitted:**
Submitted By: BEN CHEVLEN (CONTRACTOR)
Title: WELL DESTRUCTION REPORT AND REQUEST FOR CASE CLOSURE
Title Link: https://geotracker.waterboards.ca.gov/esi/uploads/geo_report/8531122028/T0607301242.PDF

Document Type: Site Documents **Document Date:** 10/20/2017
Type: EMAIL CORRESPONDENCE **Submitted:**
Submitted By: JAMES CLAY (REGULATOR)
Title: CORRESPONDENCE REGARDING TREND ANALYSIS AND AMOUNT OF RESIDUAL SOIL CONTAMINATION
Title Link: https://geotracker.waterboards.ca.gov/view_documents?global_id=T0607301242&enforcement_id=6339363

Document Type: Monitoring Reports **Document Date:** 10/9/2017
Type: MONITORING REPORT - QUARTERLY **Submitted:**
Submitted By: BEN CHEVLEN (CONTRACTOR)
Title: QUARTERLY STATUS SUMMARY REPORT - THIRD QUARTER 2017
Title Link: https://geotracker.waterboards.ca.gov/esi/uploads/geo_report/6647163093/T0607301242.PDF

Document Type: Site Documents **Document Date:** 6/20/2017
Type: EMAIL CORRESPONDENCE **Submitted:**
Submitted By: JAMES CLAY (REGULATOR)
Title: CORRESPONDENCE
Title Link: https://geotracker.waterboards.ca.gov/view_documents?global_id=T0607301242&enforcement_id=6323777

Document Type: Site Documents **Document Date:** 6/2/2017
Type: TECHNICAL CORRESPONDENCE / **Submitted:**

ASSISTANCE / OTHER
Submitted By: JAMES CLAY (REGULATOR)
Title: SOIL DATA TABLES
Title Link: https://geotracker.waterboards.ca.gov/view_documents?global_id=T0607301242&enforcement_id=6322057

Document Type: Site Documents **Document Date:** 5/25/2017
Type: EMAIL CORRESPONDENCE **Submitted:**
Submitted By: JAMES CLAY (REGULATOR)
Title: DEH RESPONSE TO QUARTERLY STATUS SUMMARY REPORT - SECOND QUARTER 2017 AND REQUEST FOR CASE CLOSURE
Title Link: https://geotracker.waterboards.ca.gov/view_documents?global_id=T0607301242&enforcement_id=6321058

Document Type: Site Documents **Document Date:** 5/19/2017
Type: REQUEST FOR CLOSURE **Submitted:**
Submitted By: BEN CHEVLEN (CONTRACTOR)
Title: QUARTERLY STATUS SUMMARY REPORT - SECOND QUARTER 2017 AND REQUEST FOR CASE CLOSURE
Title Link: https://geotracker.waterboards.ca.gov/esi/uploads/geo_report/6383628547/T0607301242.PDF

Document Type: Monitoring Reports **Document Date:** 4/21/2017
Type: MONITORING REPORT - QUARTERLY **Submitted:**
Submitted By: BEN CHEVLEN (CONTRACTOR)
Title: QUARTERLY STATUS SUMMARY REPORT - FIRST QUARTER 2017
Title Link: https://geotracker.waterboards.ca.gov/esi/uploads/geo_report/3770285248/T0607301242.PDF

Document Type: Monitoring Reports **Document Date:** 1/23/2017
Type: MONITORING REPORT - QUARTERLY **Submitted:**
Submitted By: BEN CHEVLEN (CONTRACTOR)
Title: QUARTERLY STATUS SUMMARY REPORT - FOURTH QUARTER 2016
Title Link: https://geotracker.waterboards.ca.gov/esi/uploads/geo_report/3913866043/T0607301242.PDF

Document Type: Site Documents **Document Date:** 11/30/2016
Type: WELL INSTALLATION REPORT **Submitted:**
Submitted By: BEN CHEVLEN (CONTRACTOR)
Title: WELL DESTRUCTION AND INSTALLATION REPORT
Title Link: https://geotracker.waterboards.ca.gov/esi/uploads/geo_report/4831564545/T0607301242.PDF

Document Type: Monitoring Reports **Document Date:** 10/25/2016
Type: MONITORING REPORT - QUARTERLY **Submitted:**
Submitted By: BEN CHEVLEN (CONTRACTOR)
Title: QUARTERLY STATUS SUMMARY REPORT - THIRD QUARTER 2016
Title Link: https://geotracker.waterboards.ca.gov/esi/uploads/geo_report/5767237067/T0607301242.PDF

Document Type: Site Documents **Document Date:** 10/21/2016
Type: TECHNICAL CORRESPONDENCE / ASSISTANCE / OTHER **Submitted:**
Submitted By: JAMES CLAY (REGULATOR)
Title: PROJECT UPDATE
Title Link: https://geotracker.waterboards.ca.gov/view_documents?global_id=T0607301242&enforcement_id=6301695

Document Type: Monitoring Reports **Document Date:** 7/12/2016
Type: MONITORING REPORT - QUARTERLY **Submitted:**
Submitted By: BEN CHEVLEN (CONTRACTOR)
Title: QUARTERLY STATUS SUMMARY REPORT - SECOND QUARTER 2016
Title Link: https://geotracker.waterboards.ca.gov/esi/uploads/geo_report/1089622259/T0607301242.PDF

Document Type: Site Documents **Document Date:** 6/20/2016
Type: WELL DESTRUCTION WORKPLAN **Submitted:**
Submitted By: JAMES CLAY (REGULATOR)
Title: WORK PLAN FOR WELL INSTALLATION AND DESTRUCTION ACTIVITIES - REGULATOR RESPONSE
Title Link: https://geotracker.waterboards.ca.gov/view_documents?global_id=T0607301242&document_id=5893149

Document Type: Site Documents **Document Date:** 6/20/2016
Type: WELL DESTRUCTION WORKPLAN **Submitted:**
Submitted By: BEN CHEVLEN (CONTRACTOR)
Title: WORK PLAN FOR WELL INSTALLATION AND DESTRUCTION ACTIVITIES
Title Link: https://geotracker.waterboards.ca.gov/esi/uploads/geo_report/2212606847/T0607301242.PDF

Document Type: Monitoring Reports **Document Date:** 4/26/2016

Type: MONITORING REPORT - QUARTERLY **Submitted:**
Submitted By: BEN CHEVLEN (CONTRACTOR)
Title: QUARTERLY STATUS SUMMARY REPORT - FIRST QUARTER 2016
Title Link: https://geotracker.waterboards.ca.gov/esi/uploads/geo_report/5827409744/T0607301242.PDF

Document Type: Site Documents **Document Date:** 2/11/2016
Type: WELL INSTALLATION REPORT **Submitted:**
Submitted By: BEN CHEVLEN (CONTRACTOR)
Title: MONITORING WELL INSTALLATION AND SOIL VAPOR SAMPLING REPORT
Title Link: https://geotracker.waterboards.ca.gov/esi/uploads/geo_report/7352174758/T0607301242.PDF

Document Type: Site Documents **Document Date:** 2/11/2016
Type: WELL INSTALLATION REPORT **Submitted:**
Submitted By: JAMES CLAY (REGULATOR)
Title: MONITORING WELL INSTALLATION AND SOIL VAPOR SAMPLING REPORT - REGULATOR RESPONSE
Title Link: https://geotracker.waterboards.ca.gov/view_documents?global_id=T0607301242&document_id=5879854

Document Type: Monitoring Reports **Document Date:** 1/14/2016
Type: MONITORING REPORT - QUARTERLY **Submitted:**
Submitted By: BEN CHEVLEN (CONTRACTOR)
Title: QUARTERLY STATUS SUMMARY REPORT - FOURTH QUARTER 2015
Title Link: https://geotracker.waterboards.ca.gov/esi/uploads/geo_report/2472711920/T0607301242.PDF

Document Type: Site Documents **Document Date:** 10/9/2015
Type: WELL INSTALLATION WORKPLAN **Submitted:**
Submitted By: BEN CHEVLEN (CONTRACTOR)
Title: WORK PLAN FOR OFF-SITE MONITORING WELL INSTALLATION
Title Link: https://geotracker.waterboards.ca.gov/esi/uploads/geo_report/9909141242/T0607301242.PDF

Document Type: Site Documents **Document Date:** 10/9/2015
Type: SOIL AND WATER INVESTIGATION WORKPLAN **Submitted:**
Submitted By: JAMES CLAY (REGULATOR)
Title: WORK PLAN FOR OFF-SITE MONITORING WELL INSTALLATION - REGULATOR RESPONSE
Title Link: https://geotracker.waterboards.ca.gov/view_documents?global_id=T0607301242&document_id=5863664

Document Type: Site Documents **Document Date:** 10/1/2015
Type: STATUS / PROGRESS REPORTS **Submitted:**
Submitted By: BEN CHEVLEN (CONTRACTOR)
Title: QUARTERLY STATUS SUMMARY REPORT - THIRD QUARTER 2015
Title Link: https://geotracker.waterboards.ca.gov/esi/uploads/geo_report/4210195958/T0607301242.PDF

Document Type: Site Documents **Document Date:** 9/30/2015
Type: TECHNICAL CORRESPONDENCE / ASSISTANCE / OTHER **Submitted:**
Submitted By: JAMES CLAY (REGULATOR)
Title: CORRESPONDENCE
Title Link: https://geotracker.waterboards.ca.gov/view_documents?global_id=T0607301242&enforcement_id=6262604

Document Type: Monitoring Reports **Document Date:** 7/27/2015
Type: MONITORING REPORT - QUARTERLY **Submitted:**
Submitted By: BEN CHEVLEN (CONTRACTOR)
Title: QUARTERLY STATUS SUMMARY REPORT - SECOND QUARTER 2015
Title Link: https://geotracker.waterboards.ca.gov/esi/uploads/geo_report/7279044866/T0607301242.PDF

Document Type: Site Documents **Document Date:** 7/24/2015
Type: SITE ASSESSMENT REPORT **Submitted:**
Submitted By: JAMES CLAY (REGULATOR)
Title: SITE ASSESSMENT AND FEASIBILITY TESTING REPORT - REGULATOR RESPONSE
Title Link: https://geotracker.waterboards.ca.gov/view_documents?global_id=T0607301242&document_id=5858622

Document Type: Site Documents **Document Date:** 7/24/2015
Type: SITE ASSESSMENT REPORT **Submitted:**
Submitted By: BEN CHEVLEN (CONTRACTOR)
Title: SITE ASSESSMENT AND FEASIBILITY TESTING REPORT
Title Link: https://geotracker.waterboards.ca.gov/esi/uploads/geo_report/9072058141/T0607301242.PDF

Document Type: Monitoring Reports **Document Date:** 4/27/2015
Type: MONITORING REPORT - QUARTERLY **Submitted:**

Submitted By: BEN CHEVLEN (CONTRACTOR)
Title: QUARTERLY STATUS SUMMARY REPORT - FIRST QUARTER 2015
Title Link: https://geotracker.waterboards.ca.gov/esi/uploads/geo_report/8395304083/T0607301242.PDF

Document Type: Site Documents **Document Date:** 2/10/2015
Type: SITE INVESTIGATION WORKPLAN **Submitted:**
Submitted By: JAMES CLAY (REGULATOR)
Title: WORK PLAN FOR ADDTIIONAL ASSESSMENT AND FEASIBILITY TESTING - REGULATOR RESPONSE
Title Link: https://geotracker.waterboards.ca.gov/view_documents?global_id=T0607301242&document_id=5830894

Document Type: Site Documents **Document Date:** 2/10/2015
Type: SITE INVESTIGATION WORKPLAN **Submitted:**
Submitted By: BEN CHEVLEN (CONTRACTOR)
Title: WORK PLAN FOR ADDTIIONAL ASSESSMENT AND FEASIBILITY TESTING
Title Link: https://geotracker.waterboards.ca.gov/esi/uploads/geo_report/5301912426/T0607301242.PDF

Document Type: Monitoring Reports **Document Date:** 1/16/2015
Type: MONITORING REPORT - QUARTERLY **Submitted:**
Submitted By: BEN CHEVLEN (CONTRACTOR)
Title: QUARTERLY STATUS SUMMARY REPORT - FOURTH QUARTER 2014
Title Link: https://geotracker.waterboards.ca.gov/esi/uploads/geo_report/4260749161/T0607301242.PDF

Document Type: Site Documents **Document Date:** 12/12/2014
Type: TECHNICAL CORRESPONDENCE / ASSISTANCE / OTHER **Submitted:**
Submitted By: JAMES CLAY (REGULATOR)
Title: DEH RESPONSE TO THE QUARTERLY STATUS SUMMARY REPORT – THIRD QUARTER 2014
Title Link: https://geotracker.waterboards.ca.gov/view_documents?global_id=T0607301242&enforcement_id=6230505

Document Type: Monitoring Reports **Document Date:** 10/20/2014
Type: MONITORING REPORT - QUARTERLY **Submitted:**
Submitted By: BEN CHEVLEN (CONTRACTOR)
Title: QUARTERLY STATUS SUMMARY REPORT - THIRD QUARTER 2014
Title Link: https://geotracker.waterboards.ca.gov/esi/uploads/geo_report/7501029312/T0607301242.PDF

Document Type: Site Documents **Document Date:** 9/10/2014
Type: TECHNICAL CORRESPONDENCE / ASSISTANCE / OTHER **Submitted:**
Submitted By: JAMES CLAY (REGULATOR)
Title: RESPONSE TO SOIL VAPOR SAMPLING REPORT
Title Link: https://geotracker.waterboards.ca.gov/view_documents?global_id=T0607301242&enforcement_id=6220269

Document Type: Monitoring Reports **Document Date:** 7/22/2014
Type: MONITORING REPORT - QUARTERLY **Submitted:**
Submitted By: BEN CHEVLEN (CONTRACTOR)
Title: QUARTERLY STATUS SUMMARY REPORT - SECOND QUARTER 2014
Title Link: https://geotracker.waterboards.ca.gov/esi/uploads/geo_report/8712683975/T0607301242.PDF

Document Type: Monitoring Reports **Document Date:** 4/9/2014
Type: MONITORING REPORT - QUARTERLY **Submitted:**
Submitted By: BEN CHEVLEN (CONTRACTOR)
Title: QUARTERLY STATUS SUMMARY REPORT - FIRST QUARTER 2014
Title Link: https://geotracker.waterboards.ca.gov/esi/uploads/geo_report/5011598706/T0607301242.PDF

Document Type: Monitoring Reports **Document Date:** 1/15/2014
Type: MONITORING REPORT - QUARTERLY **Submitted:**
Submitted By: BEN CHEVLEN (CONTRACTOR)
Title: QUARTERLY STATUS SUMMARY REPORT - FOURTH QUARTER 2013
Title Link: https://geotracker.waterboards.ca.gov/esi/uploads/geo_report/3432105362/T0607301242.PDF

Document Type: Monitoring Reports **Document Date:** 10/7/2013
Type: MONITORING REPORT - QUARTERLY **Submitted:**
Submitted By: BEN CHEVLEN (CONTRACTOR)
Title: QUARTERLY STATUS SUMMARY REPORT - THIRD QUARTER 2013
Title Link: https://geotracker.waterboards.ca.gov/esi/uploads/geo_report/4850480556/T0607301242.PDF

Document Type: Monitoring Reports **Document Date:** 7/26/2013
Type: MONITORING REPORT - QUARTERLY **Submitted:**
Submitted By: BEN CHEVLEN (CONTRACTOR)

Title: QUARTERLY STATUS SUMMARY REPORT - SECOND QUARTER 2013
Title Link: https://geotracker.waterboards.ca.gov/esi/uploads/geo_report/3490116178/T0607301242.PDF

Document Type: Site Documents **Document Date:** 6/12/2013
Type: CORRESPONDENCE **Submitted:**
Submitted By: BEN CHEVLEN (CONTRACTOR)
Title: CHANGE OF CONTACT INFORMATION
Title Link: https://geotracker.waterboards.ca.gov/esi/uploads/geo_report/3212018847/T0607301242.PDF

Document Type: Site Documents **Document Date:** 5/7/2013
Type: CORRESPONDENCE **Submitted:**
Submitted By: BEN CHEVLEN (CONTRACTOR)
Title: CHANGE OF CONTACT INFORMATION
Title Link: https://geotracker.waterboards.ca.gov/esi/uploads/geo_report/3459079802/T0607301242.PDF

Document Type: Monitoring Reports **Document Date:** 4/8/2013
Type: MONITORING REPORT - QUARTERLY **Submitted:**
Submitted By: BEN CHEVLEN (CONTRACTOR)
Title: QUARTERLY STATUS SUMMARY REPORT - FIRST QUARTER 2013
Title Link: https://geotracker.waterboards.ca.gov/esi/uploads/geo_report/9074858903/T0607301242.PDF

Document Type: Site Documents **Document Date:** 3/5/2013
Type: TECHNICAL CORRESPONDENCE / ASSISTANCE / OTHER **Submitted:**
Submitted By: JAMES CLAY (REGULATOR)
Title: CLOSURE/NO FURTHER ACTION LETTER FOR H20432-004
Title Link: https://geotracker.waterboards.ca.gov/view_documents?global_id=T0607301242&enforcement_id=6151283

Document Type: Monitoring Reports **Document Date:** 1/21/2013
Type: MONITORING REPORT - QUARTERLY **Submitted:**
Submitted By: BEN CHEVLEN (CONTRACTOR)
Title: QUARTERLY STATUS SUMMARY REPORT - FOURTH QUARTER 2012
Title Link: https://geotracker.waterboards.ca.gov/esi/uploads/geo_report/5508167326/T0607301242.PDF

Document Type: Monitoring Reports **Document Date:** 10/9/2012
Type: MONITORING REPORT - QUARTERLY **Submitted:**
Submitted By: BEN CHEVLEN (CONTRACTOR)
Title: QUARTERLY STATUS SUMMARY REPORT - THIRD QUARTER 2012
Title Link: https://geotracker.waterboards.ca.gov/esi/uploads/geo_report/7991208910/T0607301242.PDF

Document Type: Site Documents **Document Date:** 7/31/2012
Type: TECHNICAL CORRESPONDENCE / ASSISTANCE / OTHER **Submitted:**
Submitted By: JAMES CLAY (REGULATOR)
Title: RESPONSE TO RESULTS OF SOIL VAPOR SAMPLING AND HUMAN HEALTH RISK ASSESSMENT
Title Link: https://geotracker.waterboards.ca.gov/view_documents?global_id=T0607301242&enforcement_id=6131898

Document Type: Monitoring Reports **Document Date:** 7/25/2012
Type: MONITORING REPORT - QUARTERLY **Submitted:**
Submitted By: BEN CHEVLEN (CONTRACTOR)
Title: QUARTERLY STATUS SUMMARY REPORT - SECOND QUARTER 2012
Title Link: https://geotracker.waterboards.ca.gov/esi/uploads/geo_report/4877958178/T0607301242.PDF

Document Type: Site Documents **Document Date:** 6/26/2012
Type: SOIL VAPOR INTRUSION INVESTIGATION REPORT **Submitted:**
Submitted By: BEN CHEVLEN (CONTRACTOR)
Title: RESULTS OF SOIL VAPOR SAMPLING AND HUMAN HEALTH RISK ASSESSMENT
Title Link: https://geotracker.waterboards.ca.gov/esi/uploads/geo_report/9353012025/T0607301242.PDF

Document Type: Site Documents **Document Date:** 5/25/2012
Type: CORRESPONDENCE **Submitted:**
Submitted By: BEN CHEVLEN (CONTRACTOR)
Title: CHANGE OF CONTACT INFORMATION
Title Link: https://geotracker.waterboards.ca.gov/esi/uploads/geo_report/3509246766/T0607301242.PDF

Document Type: Site Documents **Document Date:** 5/16/2012
Type: TECHNICAL CORRESPONDENCE / ASSISTANCE / OTHER **Submitted:**

Submitted By: JAMES CLAY (REGULATOR)
Title: APPROVAL OF EXTENSION TO SUBMIT HUMAN HEALTH RISK ASSESSMENT
Title Link: https://geotracker.waterboards.ca.gov/view_documents?global_id=T0607301242&enforcement_id=6122755

Document Type: Site Documents **Document Date:** 5/4/2012
Type: TECHNICAL CORRESPONDENCE / ASSISTANCE / OTHER **Submitted:**
Submitted By: JAMES CLAY (REGULATOR)
Title: RESPONSE TO REQUEST FOR 30-DAY EXTENSION TO SUBMIT HUMAN HEALTH RISK ASSESSMENT
Title Link: https://geotracker.waterboards.ca.gov/view_documents?global_id=T0607301242&enforcement_id=6120769

Document Type: Monitoring Reports **Document Date:** 4/26/2012
Type: MONITORING REPORT - QUARTERLY **Submitted:**
Submitted By: BEN CHEVLEN (CONTRACTOR)
Title: QUARTERLY STATUS SUMMARY REPORT - FIRST QUARTER 2012
Title Link: https://geotracker.waterboards.ca.gov/esi/uploads/geo_report/7309143006/T0607301242.PDF

Document Type: Site Documents **Document Date:** 4/23/2012
Type: CORRESPONDENCE **Submitted:**
Submitted By: BEN CHEVLEN (CONTRACTOR)
Title: REQUEST FOR 30-DAY EXTENSION
Title Link: https://geotracker.waterboards.ca.gov/esi/uploads/geo_report/1515003979/T0607301242.PDF

Document Type: Monitoring Reports **Document Date:** 1/27/2012
Type: MONITORING REPORT - QUARTERLY **Submitted:**
Submitted By: BEN CHEVLEN (CONTRACTOR)
Title: QUARTERLY STATUS SUMMARY REPORT - FOURTH QUARTER 2011
Title Link: https://geotracker.waterboards.ca.gov/esi/uploads/geo_report/9586374938/T0607301242.PDF

Document Type: Site Documents **Document Date:** 1/4/2012
Type: SENSITIVE RECEPTOR SURVEY REPORT **Submitted:**
Submitted By: BEN CHEVLEN (CONTRACTOR)
Title: SENSITIVE RECEPTOR SURVEY
Title Link: https://geotracker.waterboards.ca.gov/esi/uploads/geo_report/5244370460/T0607301242.PDF

Document Type: Site Documents **Document Date:** 12/13/2011
Type: TECHNICAL CORRESPONDENCE / ASSISTANCE / OTHER **Submitted:**
Submitted By: JAMES CLAY (REGULATOR)
Title: WORKPLAN APPROVAL LETTER
Title Link: https://geotracker.waterboards.ca.gov/view_documents?global_id=T0607301242&enforcement_id=6108715

Document Type: Site Documents **Document Date:** 12/6/2011
Type: TECHNICAL CORRESPONDENCE / ASSISTANCE / OTHER **Submitted:**
Submitted By: JAMES CLAY (REGULATOR)
Title: APPROVAL OF REQUEST FOR EXTENSION TO SUBMIT SENSITIVE RECEPTOR SURVEY
Title Link: https://geotracker.waterboards.ca.gov/view_documents?global_id=T0607301242&enforcement_id=6122754

Document Type: Site Documents **Document Date:** 11/18/2011
Type: CORRESPONDENCE **Submitted:**
Submitted By: BEN CHEVLEN (CONTRACTOR)
Title: REQUEST FOR 45-DAY EXTENSION
Title Link: https://geotracker.waterboards.ca.gov/esi/uploads/geo_report/6129561662/T0607301242.PDF

Document Type: Site Documents **Document Date:** 11/9/2011
Type: TECHNICAL CORRESPONDENCE / ASSISTANCE / OTHER **Submitted:**
Submitted By: JAMES CLAY (REGULATOR)
Title: WORKPLAN APPROVAL LETTER FOR HUMAN HEALTH RISK ASSESSMENT
Title Link: https://geotracker.waterboards.ca.gov/view_documents?global_id=T0607301242&enforcement_id=6105806

Document Type: Site Documents **Document Date:** 11/8/2011
Type: TECHNICAL CORRESPONDENCE / ASSISTANCE / OTHER **Submitted:**
Submitted By: JAMES CLAY (REGULATOR)
Title: DWR WELL COMPLETION REPORT RELEASE REQUEST
Title Link: https://geotracker.waterboards.ca.gov/view_documents?global_id=T0607301242&enforcement_id=6108716

Document Type: Monitoring Reports **Document Date:** 10/18/2011
Type: MONITORING REPORT - QUARTERLY **Submitted:**
Submitted By: BEN CHEVLEN (CONTRACTOR)
Title: QUARTERLY STATUS SUMMARY REPORT - THIRD QUARTER 2011
Title Link: https://geotracker.waterboards.ca.gov/esi/uploads/geo_report/8056803405/T0607301242.PDF

Document Type: Site Documents **Document Date:** 10/6/2011
Type: OTHER WORKPLAN **Submitted:**
Submitted By: BEN CHEVLEN (CONTRACTOR)
Title: WORK PLAN TO PERFORM A HHRA AND REMEDIAL SYSTEM UPGRADE ACTIVITIES
Title Link: https://geotracker.waterboards.ca.gov/esi/uploads/geo_report/8384122490/T0607301242.PDF

Document Type: Site Documents **Document Date:** 8/12/2011
Type: TECHNICAL CORRESPONDENCE / ASSISTANCE / OTHER **Submitted:**
Submitted By: JAMES CLAY (REGULATOR)
Title: REQUIREMENT OF A HUMAN HEALTH RISK ASSESSMENT AND OPTIMIZATION OF REMEDIATION SYSTEM
Title Link: https://geotracker.waterboards.ca.gov/view_documents?global_id=T0607301242&enforcement_id=6100450

Document Type: Monitoring Reports **Document Date:** 7/27/2011
Type: MONITORING REPORT - QUARTERLY **Submitted:**
Submitted By: BEN CHEVLEN (CONTRACTOR)
Title: QUARTERLY STATUS SUMMARY REPORT - SECOND QUARTER 2011
Title Link: https://geotracker.waterboards.ca.gov/esi/uploads/geo_report/4649815380/T0607301242.PDF

Document Type: Monitoring Reports **Document Date:** 6/3/2011
Type: MONITORING REPORT - QUARTERLY **Submitted:**
Submitted By: ES ENGINEERING SERVICES, LLC (CONTRACTOR)
Title: 2Q11 O&M REPORT
Title Link: https://geotracker.waterboards.ca.gov/esi/uploads/geo_report/9504948437/T0607301242.PDF

Document Type: Monitoring Reports **Document Date:** 4/14/2011
Type: MONITORING REPORT - QUARTERLY **Submitted:**
Submitted By: ANTEA GROUP (CONTRACTOR)
Title: FIRST QUARTER 2011 SITE STATUS REPORT
Title Link: https://geotracker.waterboards.ca.gov/esi/uploads/geo_report/7903611183/T0607301242.PDF

Document Type: Monitoring Reports **Document Date:** 3/4/2011
Type: MONITORING REPORT - QUARTERLY **Submitted:**
Submitted By: ES ENGINEERING SERVICES, LLC (CONTRACTOR)
Title: 1Q11 O&M REPORT
Title Link: https://geotracker.waterboards.ca.gov/esi/uploads/geo_report/4305360198/T0607301242.PDF

Document Type: Monitoring Reports **Document Date:** 12/15/2010
Type: MONITORING REPORT - QUARTERLY **Submitted:**
Submitted By: ES ENGINEERING SERVICES, LLC (CONTRACTOR)
Title: 4Q10 O&M REPORT
Title Link: https://geotracker.waterboards.ca.gov/esi/uploads/geo_report/2642887890/T0607301242.PDF

Document Type: Monitoring Reports **Document Date:** 10/14/2010
Type: MONITORING REPORT - QUARTERLY **Submitted:**
Submitted By: STANTEC (CONTRACTOR)
Title: QUARTERLY STATUS SUMMARY REPORT - THIRD QUARTER 2010
Title Link: https://geotracker.waterboards.ca.gov/esi/uploads/geo_report/8348215758/T0607301242.PDF

Document Type: Monitoring Reports **Document Date:** 9/15/2010
Type: MONITORING REPORT - QUARTERLY **Submitted:**
Submitted By: ES ENGINEERING SERVICES, LLC (CONTRACTOR)
Title: 3Q10 O&M REPORT
Title Link: https://geotracker.waterboards.ca.gov/esi/uploads/geo_report/7010629236/T0607301242.PDF

Document Type: Monitoring Reports **Document Date:** 7/21/2010
Type: MONITORING REPORT - QUARTERLY **Submitted:**
Submitted By: STANTEC (CONTRACTOR)
Title: QUARTERLY STATUS SUMMARY REPORT - SECOND QUARTER 2010
Title Link: https://geotracker.waterboards.ca.gov/esi/uploads/geo_report/7216897547/T0607301242.PDF

Document Type: Monitoring Reports **Document Date:** 6/7/2010
Type: MONITORING REPORT - QUARTERLY **Submitted:**

Submitted By: ES ENGINEERING SERVICES, LLC (CONTRACTOR)
Title: 2Q10 O&M REPORT
Title Link: https://geotracker.waterboards.ca.gov/esi/uploads/geo_report/3212655603/T0607301242.PDF

Document Type: Monitoring Reports **Document Date:** 3/25/2010
Type: MONITORING REPORT - QUARTERLY **Submitted:**
Submitted By: STANTEC (CONTRACTOR)
Title: 1Q10 QUARTERLY STATUS SUMMARY REPORT
Title Link: https://geotracker.waterboards.ca.gov/esi/uploads/geo_report/9056280851/T0607301242.PDF

Document Type: Monitoring Reports **Document Date:** 3/17/2010
Type: MONITORING REPORT - QUARTERLY **Submitted:**
Submitted By: ES ENGINEERING SERVICES, LLC (CONTRACTOR)
Title: 1Q10 O&M REPORT
Title Link: https://geotracker.waterboards.ca.gov/esi/uploads/geo_report/7653192102/T0607301242.PDF

Document Type: Monitoring Reports **Document Date:** 1/26/2010
Type: MONITORING REPORT - QUARTERLY **Submitted:**
Submitted By: STANTEC (CONTRACTOR)
Title: QUARTERLY STATUS SUMMARY REPORT FOURTH QUARTER 2009
Title Link: https://geotracker.waterboards.ca.gov/esi/uploads/geo_report/9443136930/T0607301242.PDF

Document Type: Monitoring Reports **Document Date:** 12/22/2009
Type: MONITORING REPORT - QUARTERLY **Submitted:**
Submitted By: ES ENGINEERING SERVICES, LLC (CONTRACTOR)
Title: 4Q09 O&M REPORT
Title Link: https://geotracker.waterboards.ca.gov/esi/uploads/geo_report/2282549202/T0607301242.PDF

Document Type: Monitoring Reports **Document Date:** 10/26/2009
Type: MONITORING REPORT - QUARTERLY **Submitted:**
Submitted By: STANTEC (CONTRACTOR)
Title: QUARTERLY STATUS SUMMARY REPORT - THIRD QUARTER 2009
Title Link: https://geotracker.waterboards.ca.gov/esi/uploads/geo_report/3736916959/T0607301242.PDF

Document Type: Monitoring Reports **Document Date:** 9/15/2009
Type: MONITORING REPORT - QUARTERLY **Submitted:**
Submitted By: ES ENGINEERING SERVICES, LLC (CONTRACTOR)
Title: 3Q09 O&M REPORT
Title Link: https://geotracker.waterboards.ca.gov/esi/uploads/geo_report/3688851773/T0607301242.PDF

Document Type: Monitoring Reports **Document Date:** 7/28/2009
Type: MONITORING REPORT - QUARTERLY **Submitted:**
Submitted By: STANTEC (CONTRACTOR)
Title: QUARTERLY STATUS SUMMARY REPORT - SECOND QUARTER 2009
Title Link: https://geotracker.waterboards.ca.gov/esi/uploads/geo_report/1841897130/T0607301242.PDF

Document Type: Monitoring Reports **Document Date:** 7/10/2009
Type: MONITORING REPORT - QUARTERLY **Submitted:**
Submitted By: TRC IRVINE (CONTRACTOR)
Title: 2Q09 QMR
Title Link: https://geotracker.waterboards.ca.gov/esi/uploads/geo_report/9089989781/T0607301242.PDF

Document Type: Site Documents **Document Date:** 7/9/2009
Type: TECHNICAL CORRESPONDENCE / ASSISTANCE / OTHER **Submitted:**
Submitted By: JAMES CLAY (REGULATOR)
Title: REDUCTION OF GROUNDWATER MONITORING FREQUENCY FROM QUARTERLY TO SEMI-ANNUALLY
Title Link: https://geotracker.waterboards.ca.gov/view_documents?global_id=T0607301242&enforcement_id=6019892

Document Type: Monitoring Reports **Document Date:** 7/1/2009
Type: MONITORING REPORT - QUARTERLY **Submitted:**
Submitted By: ES ENGINEERING SERVICES, LLC (CONTRACTOR)
Title: QUARTERLY O&M 09
Title Link: https://geotracker.waterboards.ca.gov/esi/uploads/geo_report/9921093165/T0607301242.PDF

Document Type: Site Documents **Document Date:** 6/8/2009
Type: CORRESPONDENCE **Submitted:**
Submitted By: STANTEC (CONTRACTOR)
Title: REQUEST FOR MODIFICATION OF MONITORING, SAMPLING AND REPORTING

Title Link: https://geotracker.waterboards.ca.gov/esi/uploads/geo_report/2833962559/T0607301242.PDF

Document Type: Monitoring Reports **Document Date:** 4/29/2009
Type: MONITORING REPORT - QUARTERLY **Submitted:**
Submitted By: STANTEC (CONTRACTOR)
Title: QUARTERLY STATUS SUMMARY REPORT FIRST QUARTER 2009
Title Link: https://geotracker.waterboards.ca.gov/esi/uploads/geo_report/5652880012/T0607301242.PDF

Document Type: Monitoring Reports **Document Date:** 4/9/2009
Type: MONITORING REPORT - QUARTERLY **Submitted:**
Submitted By: TRC IRVINE (CONTRACTOR)
Title: 1Q09 QMR
Title Link: https://geotracker.waterboards.ca.gov/esi/uploads/geo_report/5733492195/T0607301242.PDF

Document Type: Site Documents **Document Date:** 1/27/2009
Type: OTHER REPORT / DOCUMENT **Submitted:**
Submitted By: STANTEC (CONTRACTOR)
Title: QUARTERLY STATUS SUMMARY REPORT FOURTH QUARTER 2008
Title Link: https://geotracker.waterboards.ca.gov/esi/uploads/geo_report/8127849757/T0607301242.PDF

Document Type: Monitoring Reports **Document Date:** 1/9/2009
Type: MONITORING REPORT - QUARTERLY **Submitted:**
Submitted By: TRC IRVINE (CONTRACTOR)
Title: 4Q08 QMR
Title Link: https://geotracker.waterboards.ca.gov/esi/uploads/geo_report/7642666041/T0607301242.PDF

Document Type: Site Documents **Document Date:** 10/23/2008
Type: OTHER REPORT / DOCUMENT **Submitted:**
Submitted By: STANTEC (CONTRACTOR)
Title: QUARTERLY STATUS SUMMARY REPORT THIRD QUARTER 2008
Title Link: https://geotracker.waterboards.ca.gov/esi/uploads/geo_report/1732054769/T0607301242.PDF

Document Type: Monitoring Reports **Document Date:** 10/13/2008
Type: MONITORING REPORT - QUARTERLY **Submitted:**
Submitted By: TRC IRVINE (CONTRACTOR)
Title: 3Q08 QMR
Title Link: https://geotracker.waterboards.ca.gov/esi/uploads/geo_report/6743759632/T0607301242.PDF

Document Type: Site Documents **Document Date:** 7/21/2008
Type: OTHER REPORT / DOCUMENT **Submitted:**
Submitted By: STANTEC (CONTRACTOR)
Title: QUARTERLY STATUS SUMMARY REPORT - SECOND QUARTER 2008
Title Link: https://geotracker.waterboards.ca.gov/esi/uploads/geo_report/4043320178/T0607301242.PDF

Document Type: Monitoring Reports **Document Date:** 7/21/2008
Type: MONITORING REPORT - QUARTERLY **Submitted:**
Submitted By: TRC IRVINE (CONTRACTOR)
Title: 2Q08 QMR
Title Link: https://geotracker.waterboards.ca.gov/esi/uploads/geo_report/6423052728/T0607301242.PDF

Document Type: Site Documents **Document Date:** 7/1/2008
Type: REPORTS - REMEDIAL ACTION RPT. **Submitted:**
Submitted By: STANTEC (CONTRACTOR)
Title: REMEDIAL WELL INSTALLATION REPORT
Title Link: https://geotracker.waterboards.ca.gov/esi/uploads/geo_report/1172987997/T0607301242.PDF

Document Type: Site Documents **Document Date:** 4/25/2008
Type: REPORTS - QUARTERLY STATUS REPORT **Submitted:**
Submitted By: STANTEC (CONTRACTOR)
Title: QUARTERLY STATUS SUMMARY REPORT - FIRST QUARTER 2008
Title Link: https://geotracker.waterboards.ca.gov/esi/uploads/geo_report/2453280389/T0607301242.PDF

Document Type: Monitoring Reports **Document Date:** 4/9/2008
Type: MONITORING REPORT - QUARTERLY **Submitted:**
Submitted By: TRC IRVINE (CONTRACTOR)
Title: CIRCLE K STORE, 1ST Q, 2008, GMR
Title Link: https://geotracker.waterboards.ca.gov/esi/uploads/geo_report/7776705682/T0607301242.PDF

Document Type: Monitoring Reports **Document Date:** 2/8/2008

Type: MONITORING REPORT - QUARTERLY **Submitted:**
Submitted By: TRC IRVINE (CONTRACTOR)
Title: CIRCLE K STORE, 4TH Q, 2007, GMR
Title Link: https://geotracker.waterboards.ca.gov/esi/uploads/geo_report/8243803262/T0607301242.PDF

Document Type: Site Documents **Document Date:** 1/29/2008
Type: REPORTS - QUARTERLY STATUS REPORT **Submitted:**
Submitted By: STANTEC (CONTRACTOR)
Title: QUARTERLY STATUS SUMMARY REPORT - FOURTH QUARTERLY 2007
Title Link: https://geotracker.waterboards.ca.gov/esi/uploads/geo_report/7113034904/T0607301242.PDF

Document Type: Monitoring Reports **Document Date:** 12/14/2007
Type: MONITORING REPORT - QUARTERLY **Submitted:**
Submitted By: TRC IRVINE (CONTRACTOR)
Title: CIRCLE K STORE, 3RD Q, 2007, GMR
Title Link: https://geotracker.waterboards.ca.gov/esi/uploads/geo_report/2895054697/T0607301242.PDF

Document Type: Site Documents **Document Date:** 10/29/2007
Type: REPORTS - QUARTERLY STATUS REPORT **Submitted:**
Submitted By: STANTEC (CONTRACTOR)
Title: QUARTERLY STATUS SUMMARY REPORT - THIRD QUARTER 2007
Title Link: https://geotracker.waterboards.ca.gov/esi/uploads/geo_report/1772677361/T0607301242.PDF

Document Type: Monitoring Reports **Document Date:** 8/10/2007
Type: MONITORING REPORT - QUARTERLY **Submitted:**
Submitted By: TRC IRVINE (CONTRACTOR)
Title: CIRCLE K STORE, 2ND Q, 2007, GMR
Title Link: https://geotracker.waterboards.ca.gov/esi/uploads/geo_report/3782338023/T0607301242.PDF

Document Type: Site Documents **Document Date:** 8/3/2007
Type: REPORTS - QUARTERLY STATUS REPORT **Submitted:**
Submitted By: STANTEC (CONTRACTOR)
Title: QUARTERLY STATUS SUMMARY REPORT - SECOND QUARTER 2007
Title Link: https://geotracker.waterboards.ca.gov/esi/uploads/geo_report/3209183216/T0607301242.PDF

Document Type: Monitoring Reports **Document Date:** 5/10/2007
Type: MONITORING REPORT - QUARTERLY **Submitted:**
Submitted By: TRC IRVINE (CONTRACTOR)
Title: CIRCLE K STORE, 1ST Q, 2007, GMR
Title Link: https://geotracker.waterboards.ca.gov/esi/uploads/geo_report/6968523919/T0607301242.PDF

Document Type: Site Documents **Document Date:** 4/23/2007
Type: REPORTS - QUARTERLY STATUS REPORT **Submitted:**
Submitted By: STANTEC (CONTRACTOR)
Title: QUARTERLY STATUS SUMMARY REPORT - FIRST QUARTER 2007
Title Link: https://geotracker.waterboards.ca.gov/esi/uploads/geo_report/5636413395/T0607301242.PDF

Document Type: Site Documents **Document Date:** 1/26/2007
Type: REPORTS - QUARTERLY STATUS REPORT **Submitted:**
Submitted By: STANTEC (CONTRACTOR)
Title: QUARTERLY STATUS SUMMARY REPORT - FOURTH QUARTER 2006
Title Link: https://geotracker.waterboards.ca.gov/esi/uploads/geo_report/4663084268/T0607301242.PDF

Document Type: Monitoring Reports **Document Date:** 1/23/2007
Type: MONITORING REPORT - QUARTERLY **Submitted:**
Submitted By: TRC IRVINE (CONTRACTOR)
Title: CIRCLE K STORE, 4TH Q, 2006, GMR
Title Link: https://geotracker.waterboards.ca.gov/esi/uploads/geo_report/1161000132/T0607301242.PDF

Document Type: Site Documents **Document Date:** 11/29/2006
Type: REPORTS - REMEDIAL ACTION RPT. **Submitted:**
Submitted By: STANTEC (CONTRACTOR)
Title: *CORRECTED* SITE REMEDIAL ACTIVITIES & RECOMMENDATIONS FOR REVISED REMED...
Title Link: https://geotracker.waterboards.ca.gov/esi/uploads/geo_report/7457552850/T0607301242.PDF

Document Type: Site Documents **Document Date:** 11/1/2006
Type: REPORTS - QUARTERLY STATUS REPORT **Submitted:**
Submitted By: STANTEC (CONTRACTOR)
Title: QUARTERLY STATUS REPORT - THIRD QUARTER 2006

Title Link: https://geotracker.waterboards.ca.gov/esi/uploads/geo_report/8255338370/T0607301242.PDF

Document Type: Monitoring Reports **Document Date:** 10/4/2006
Type: MONITORING REPORT - QUARTERLY **Submitted:**
Submitted By: TRC IRVINE (CONTRACTOR)
Title: CIRCLE K STORE, 3RD Q, 2006, GMR
Title Link: https://geotracker.waterboards.ca.gov/esi/uploads/geo_report/7419238030/T0607301242.PDF

Document Type: Site Documents **Document Date:** 7/20/2006
Type: REPORTS - QUARTERLY STATUS REPORT **Submitted:**
Submitted By: STANTEC (CONTRACTOR)
Title: 2Q06 QUARTERLY STATUS REPORT
Title Link: https://geotracker.waterboards.ca.gov/esi/uploads/geo_report/7474563419/T0607301242.PDF

Document Type: Monitoring Reports **Document Date:** 6/14/2006
Type: MONITORING REPORT - QUARTERLY **Submitted:**
Submitted By: TRC IRVINE (CONTRACTOR)
Title: CIRCLE K STORE, 2ND Q, 2006, GMR
Title Link: https://geotracker.waterboards.ca.gov/esi/uploads/geo_report/7280302286/T0607301242.PDF

Document Type: Site Documents **Document Date:** 4/17/2006
Type: REPORTS - QUARTERLY STATUS REPORT **Submitted:**
Submitted By: STANTEC (CONTRACTOR)
Title: 1Q06 QSR
Title Link: https://geotracker.waterboards.ca.gov/esi/uploads/geo_report/3632704019/T0607301242.PDF

Document Type: Site Documents **Document Date:** 2/16/2006
Type: REPORTS - OTHER **Submitted:**
Submitted By: STANTEC (CONTRACTOR)
Title: SITE REMEDIAL ACTIVITIES & RECOMMENDATIONS FOR REVISED REMEDIAL APPROACH
Title Link: https://geotracker.waterboards.ca.gov/esi/uploads/geo_report/6187986075/T0607301242.PDF

Document Type: Site Documents **Document Date:** 2/4/2006
Type: REPORTS - QUARTERLY STATUS REPORT **Submitted:**
Submitted By: STANTEC (CONTRACTOR)
Title: QUARTERLY STATUS REPORT-1ST QUARTER 2005
Title Link: https://geotracker.waterboards.ca.gov/esi/uploads/geo_report/4333356559/T0607301242.PDF

Document Type: Site Documents **Document Date:** 1/31/2006
Type: REPORTS - OTHER **Submitted:**
Submitted By: STANTEC (CONTRACTOR)
Title: QUARTERLY STATUS REPORT-SEMI ANNUAL GW SAMPLING REPORT JULY THRU DEC. 2005
Title Link: https://geotracker.waterboards.ca.gov/esi/uploads/geo_report/9523572623/T0607301242.PDF

Document Type: Site Documents **Document Date:** 1/31/2006
Type: REPORTS - QUARTERLY STATUS REPORT **Submitted:**
Submitted By: STANTEC (CONTRACTOR)
Title: QUARTERLY STATUS REPORT-3RD QUARTER 2005
Title Link: https://geotracker.waterboards.ca.gov/esi/uploads/geo_report/9768116593/T0607301242.PDF

Document Type: Site Documents **Document Date:** 1/31/2006
Type: REPORTS - OTHER **Submitted:**
Submitted By: STANTEC (CONTRACTOR)
Title: QUARTERLY STATUS REPORT-SEMI ANNUAL GW SAMPLING REPORT
Title Link: https://geotracker.waterboards.ca.gov/esi/uploads/geo_report/7020749747/T0607301242.PDF

Document Type: Monitoring Reports **Document Date:** 1/19/2006
Type: MONITORING REPORT - QUARTERLY **Submitted:**
Submitted By: TRC IRVINE (CONTRACTOR)
Title: CIRCLE K STORE, 4TH Q, 2005, GMR
Title Link: https://geotracker.waterboards.ca.gov/esi/uploads/geo_report/5241101920/T0607301242.PDF

Document Type: Site Documents **Document Date:** 12/14/2005
Type: CORRESPONDENCE - OTHER **Submitted:**
Submitted By: STANTEC (CONTRACTOR)
Title: IMPLEMENTATION OF CAP
Title Link: https://geotracker.waterboards.ca.gov/esi/uploads/geo_report/1842206656/T0607301242.PDF

Document Type: Monitoring Reports **Document Date:** 8/25/2005

Map Key	Number of Records	Direction	Distance (mi/ft)	Elev/Diff (ft)	Site	DB

Type:	MONITORING REPORT - SEMI-ANNUALLY	**Submitted:**	
Submitted By:	TRC IRVINE (CONTRACTOR)		
Title:	CIRCLE K STORE, 4TH Q, 2004, QMR		
Title Link:	https://geotracker.waterboards.ca.gov/esi/uploads/geo_report/8185712516/T0607301242.PDF		
Document Type:	Monitoring Reports	**Document Date:**	8/3/2005
Type:	MONITORING REPORT - QUARTERLY	**Submitted:**	
Submitted By:	TRC IRVINE (CONTRACTOR)		
Title:	CIRCLE K STORE, 2ND Q, 2005		
Title Link:	https://geotracker.waterboards.ca.gov/esi/uploads/geo_report/4917790055/T0607301242.PDF		

40	10 of16	WNW	0.24 / 1,287.24	750.41 / -26	CIRCLE K#777 1005 N MISSION RD FALLBROOK CA	HAZ SANDIEGO

Record ID:
Facility Name:
Facility Address:
Facility City:
Facility Zip Code:
Facility Latitude:
Facility Longitude:
GIS Record ID:
GIS Facility Name:
GIS Facility Address:
GIS Facility City:
GIS Facility Zip Code:
GIS Fac Latitude:
GIS Fac Longitude:
Tank Owner Name:

HMD Permits Map Data

GIS Facility ID:		**Parcel No:**	105-540-54-00
GIS CERS ID:		**Status:**	
GIS Record Type:	LUEG-DEH/HMD/UPFP/Facility	**Census Tract:**	
Per Type:		**Parcel Zip:**	92028
Per Sub Type:		**Community:**	
Per Cat:		**Jurisdiction:**	
Record Status:	Completed	**Basin No:**	
LRG QTY MW Gener:		**BOS Dist:**	
EPA ID No:		**Tbpg Grid:**	
RMP CAL ARP:		**Insp Dist:**	
Tank Owner:		**Feature ID:**	1055405400
SIC Code:		**Kiva Per Typ:**	HK07 120432
NAICS Code:		**Agency Name:**	COSD
Exp Date:		**Loc Name:**	
Own/Operate USTs :		**Score:**	
UST Facility:		**Side:**	
Total No USTs:		**User Fld:**	
No of Tanks:		**Addr Type:**	
Own Oper APS:	N	**Match Addr:**	
Tot AGP Cap:	0	**Match Type:**	
Capacity LR:		**Farm Nursery:**	
Hazmat EHS:		**Record Alias:**	Unified Program Facility Permit
Hazmat Rad:		**Hirt Flag:**	
Haz Waste G:		**Indian or Territry:**	
Haz Wst Coll Site:		**County ID:**	
Haz Waste Rad:		**Zip:**	
Haz Waste EHS:		**X Coord:**	6259353.633
Recycle100:		**Y Coord:**	2085951.005
RCRA LRG Qty:		**X Map Coord:**	
Accept Offs:		**Y Map Coord:**	
Univ Waste Gen Typ:		**Point X:**	6259353.63307
Universl Waste Han:		**Point Y:**	2085951.00492
Toxic Gas:		**Lat GS84:**	33.3871877
Email Perm:		**Lon GS84:**	-117.24041

Map Key	Number of Records	Direction	Distance (mi/ft)	Elev/Diff (ft)	Site	DB

Phone Perm:
Full Name:
Site Address:
Address: 1005 N MISSION RD
Business Type:
HW Tier:
Disclose Qty Haz Mat:
Onsite Haz Waste Tre:
Bill Code:
Bill Code 2:
Bill Code 3:
ER Con Name:
ER Contact:
ER Con Title:
ER Con Work Ph:
ARC APN:
ARC Address:
ARC City:
ARC Zipcode:
ARC State:
Water Purv:
Fire Agency:
Geo SRC: Mapped to record APN/parcel center XY
Frhmbp Report Filename:
Frhmbp Sitemap Filename:

40	11 of16	WNW	0.24 / 1,287.24	750.41 / -26	CIRCLE K 777 1005 MISSION ROAD FALLBROOK CA 92028	HHSS

County: San Diego
Tank Details Microfiche: http://geotracker.waterboards.ca.gov/ustpdfs/pdf/0002aed6.pdf

---

40	12 of16	WNW	0.24 / 1,287.24	750.41 / -26	CIRCLE K#777 1005 N MISSION RD, FALLBROOK, CA 92028 FALLBROOK CA	LOP SANDIEGO

SWRCB Global ID: T0608177636
Record ID: DEH1993-LSAM-H20432-002
Record Status: Completed
Opened Date: 3/12/1993
Case Type:
Historical Name: CIRCLE K CORP. STORE #0777
Lead Agency: DEH/SAM
Lead Agency Date: 3/12/1993
Funding: N - Non-Billable
Fire Agency: NORTH COUNTY FIRE PROT DIST
Water Purveyor: CWA FALLBROOK PUBLIC UTILITY
File Case Type: CASES WITH NO CASE TYPE

Parcel No: 105-540-54-00
Census Tract: 189.04
Zip Code 2: 92028
Community: Fallbrook
Jurisdiction: UNINCORPORATED
Watershed Basin No: 902.13
Latitude GS 84: 33.3871877
Longitude GS 84: -117.2404100
X Map Coord: 6259353.633
Y Map Coord: 2085951.005

40	13 of16	WNW	0.24 / 1,287.24	750.41 / -26	CIRCLE K#777 1005 N MISSION RD, FALLBROOK, CA 92028 FALLBROOK CA	LOP SANDIEGO

SWRCB Global ID: T0607301242
Record ID: DEH1993-LSAM-H20432-003
Record Status: Completed
Opened Date: 3/11/1993
Case Type: LOP - Local Oversight Program
Historical Name: CIRCLE K CORP. STORE #0777
Lead Agency: DEH/SAM
Lead Agency Date: 5/17/1993

Parcel No: 105-540-54-00
Census Tract: 189.04
Zip Code 2: 92028
Community: Fallbrook
Jurisdiction: UNINCORPORATED
Watershed Basin No: 902.13
Latitude GS 84: 33.3871877
Longitude GS 84: -117.2404100

Map Key	Number of Records	Direction	Distance (mi/ft)	Elev/Diff (ft)	Site	DB

Funding:	S - LOP State Fund	**X Map Coord:**	6259353.633
Fire Agency:	NORTH COUNTY FIRE PROT DIST	**Y Map Coord:**	2085951.005
Water Purveyor:	CWA FALLBROOK PUBLIC UTILITY		
File Case Type:	CLOSED OR TRANSFERRED LOP CASES		

Map Key	Number of Records	Direction	Distance (mi/ft)	Elev/Diff (ft)	Site	DB
40	14 of16	WNW	0.24 / 1,287.24	750.41 / -26	CIRCLE K#777 1005 N MISSION RD, FALLBROOK, CA 92028 FALLBROOK CA	LOP SANDIEGO

SWRCB Global ID:	T0608117497	**Parcel No:**	105-540-54-00
Record ID:	DEH1990-LSAM-H20432-001	**Census Tract:**	189.04
Record Status:	Completed	**Zip Code 2:**	92028
Opened Date:	12/14/1990	**Community:**	Fallbrook
Case Type:	FIT - Failed Integrity Test	**Jurisdiction:**	UNINCORPORATED
Historical Name:	CIRCLE K CORP. STORE #0777	**Watershed Basin No:**	902.13
Lead Agency:	DEH/SAM	**Latitude GS 84:**	33.3871877
Lead Agency Date:	12/17/1990	**Longitude GS 84:**	-117.2404100
Funding:	N - Non-Billable	**X Map Coord:**	6259353.633
Fire Agency:	NORTH COUNTY FIRE PROT DIST	**Y Map Coord:**	2085951.005
Water Purveyor:	CWA FALLBROOK PUBLIC UTILITY		
File Case Type:	FAILED INTEGRITY TESTS (CLOSED)		

Map Key	Number of Records	Direction	Distance (mi/ft)	Elev/Diff (ft)	Site	DB
40	15 of16	WNW	0.24 / 1,287.24	750.41 / -26	CIRCLE K #777 1005 MISSION ROAD FALLBROOK CA	HIST TANK

Owner Name:	CIRCLE K CORPORATION	**No of Containers:**	2
Owner Street:	4500 SOUTH 40TH STREET	**County:**	SAN DIEGO
Owner City:	PHOENIX	**Facility State:**	CA
Owner State:	AZ	**Facility Zip:**	92028
Owner Zip:	85040		

Map Key	Number of Records	Direction	Distance (mi/ft)	Elev/Diff (ft)	Site	DB
40	16 of16	WNW	0.24 / 1,287.24	750.41 / -26	CIRCLE K #777 1005 N MISSION RD FALLBROOK CA	UST SWEEPS

C C:	A37-000-20432	**D Filename:**	SITE02A
BOE:	44-022103	**Page No:**	130
Comp:	20432	**County:**	SAN DIEGO
Status:	ACTIVE	**State :**	CA
No of Tanks:	2	**Zip:**	92028
Jurisdict:	SAN DIEGO COUNTY	**Latitude:**	0
Agency:	SAN DIEGO COUNTY - U.S.T.	**Longitude:**	0
Phone:		**Georesult:**	N

Tank Details

Tank ID:	000001	**S Contain:**	
O Tank ID:		**Stg:**	P
SWRCB No:	37-000-020432-000001	**Storage :**	
Removed:		**Storag Type:**	PRODUCT
Installed:		**P Contain:**	
A Date:		**Content:**	LEADED
Capac:	10000	**ONA:**	
Tank Use:	M.V. FUEL	**D File Name:**	TANK2A

Tank Details

Tank ID:	000002	**S Contain:**	
O Tank ID:		**Stg:**	P

SWRCB No:	37-000-020432-000002	**Storage :**	
Removed:		**Storag Type:**	PRODUCT
Installed:		**P Contain:**	
A Date:		**Content:**	REG UNLEADED
Capac:	10000	**ONA:**	
Tank Use:	M.V. FUEL	**D File Name:**	TANK2A

41	1 of1	S	0.25 / 1,312.82	763.38 / -13	ROSA MARIA MORALES 133 BARHAVEN LANE FALLBROOK CA 92028	RCRA NON GEN

EPA Handler ID:	CAC003148549
Gen Status Universe:	No Report
Contact Name:	ROSA MARIA MORALES
Contact Address:	133 BARHAVEN LANE , , FALLBROOK , CA, 92028 ,
Contact Phone No and Ext:	619-723-2270
Contact Email:	MAGGIEP@PWSEI.COM
Contact Country:	
County Name:	SAN DIEGO
EPA Region:	09
Land Type:	
Receive Date:	20211115
Location Latitude:	
Location Longitude:	

Violation/Evaluation Summary

Note: NO RECORDS: As of Jan 2024, there are no Compliance Monitoring and Enforcement (violation) records associated with this facility (EPA ID).

Handler Summary

Importer Activity:	No
Mixed Waste Generator:	No
Transporter Activity:	No
Transfer Facility:	No
Onsite Burner Exemption:	No
Furnace Exemption:	No
Underground Injection Activity:	No
Commercial TSD:	No
Used Oil Transporter:	No
Used Oil Transfer Facility:	No
Used Oil Processor:	No
Used Oil Refiner:	No
Used Oil Burner:	No
Used Oil Market Burner:	No
Used Oil Spec Marketer:	No

Hazardous Waste Handler Details

Sequence No:	1
Receive Date:	20211115
Handler Name:	ROSA MARIA MORALES
Source Type:	Implementer
Federal Waste Generator Code:	N
Generator Code Description:	Not a Generator, Verified

Owner/Operator Details

Owner/Operator Ind:	Current Owner	**Street No:**	
Type:	Other	**Street 1:**	133 BARHAVEN LANE
Name:	ROSA MARIA MORALES	**Street 2:**	
Date Became Current:		**City:**	FALLBROOK

Date Ended Current:		**State:**	CA
Phone:	619-723-2270	**Country:**	
Source Type:	Implementer	**Zip Code:**	92028
Owner/Operator Ind:	Current Operator	**Street No:**	
Type:	Other	**Street 1:**	133 BARHAVEN LANE
Name:	ROSA MARIA MORALES	**Street 2:**	
Date Became Current:		**City:**	FALLBROOK
Date Ended Current:		**State:**	CA
Phone:	619-723-2270	**Country:**	
Source Type:	Implementer	**Zip Code:**	92028

42	1 of1	SW	0.25 / 1,317.65	797.83 / 22	CURTIN, DAVID 955 E. ALVARADO ST FALLBROOK CA 92028	RCRA NON GEN

EPA Handler ID:	CAC003074399
Gen Status Universe:	No Report
Contact Name:	CURTIN, DAVID
Contact Address:	955 E. ALVARADO ST , , FALLBROOK , CA, 92028 ,
Contact Phone No and Ext:	760-419-5929
Contact Email:	MAGGIEP@PWSEI.COM
Contact Country:	
County Name:	SAN DIEGO
EPA Region:	09
Land Type:	
Receive Date:	20200710
Location Latitude:	
Location Longitude:	

Violation/Evaluation Summary

Note: NO RECORDS: As of Jan 2024, there are no Compliance Monitoring and Enforcement (violation) records associated with this facility (EPA ID).

Handler Summary

Importer Activity:	No
Mixed Waste Generator:	No
Transporter Activity:	No
Transfer Facility:	No
Onsite Burner Exemption:	No
Furnace Exemption:	No
Underground Injection Activity:	No
Commercial TSD:	No
Used Oil Transporter:	No
Used Oil Transfer Facility:	No
Used Oil Processor:	No
Used Oil Refiner:	No
Used Oil Burner:	No
Used Oil Market Burner:	No
Used Oil Spec Marketer:	No

Hazardous Waste Handler Details

Sequence No:	1
Receive Date:	20200710
Handler Name:	CURTIN, DAVID
Source Type:	Implementer
Federal Waste Generator Code:	N
Generator Code Description:	Not a Generator, Verified

Owner/Operator Details

Map Key	Number of Records	Direction	Distance (mi/ft)	Elev/Diff (ft)	Site	DB

Owner/Operator Ind:	Current Owner	**Street No:**	
Type:	Other	**Street 1:**	955 E. ALVARADO ST
Name:	CURTIN, DAVID	**Street 2:**	
Date Became Current:		**City:**	FALLBROOK
Date Ended Current:		**State:**	CA
Phone:	760-419-5929	**Country:**	
Source Type:	Implementer	**Zip Code:**	92028
Owner/Operator Ind:	Current Operator	**Street No:**	
Type:	Other	**Street 1:**	955 E. ALVARADO ST
Name:	CURTIN, DAVID	**Street 2:**	
Date Became Current:		**City:**	FALLBROOK
Date Ended Current:		**State:**	CA
Phone:	760-419-5929	**Country:**	
Source Type:	Implementer	**Zip Code:**	92028

43	1 of12	WNW	0.29 / 1,521.64	742.33 / -34	FALLBROOK PUBLIC UTILITY DIST 990 E MISSION RD, FALLBROOK CA 92028 CA	SAM SANDIEGO

Record ID:	DEH1991-LSAM-H03305-004	**Agency Name:**	COSD
Record ID (Map):	DEH1991-LSAM-H03305-004	**Lead Agency:**	DEH/SAM
Record Type (Map):	LUEG-DEH/LWQD/SAM Investigation/NA	**Lead Agcy Date:**	5/27/1991, 8:00 PM
ID:	2242	**Opened Date:**	5/27/1991, 8:00 PM
Object ID:	2240	**ThomasBros Map Gd:**	1027 G 1
SWRCB Global ID:	T0607300780	**Jurisdiction:**	
Feature ID:	1057101800	**Census Tract:**	189.03
Parcel No:	105-710-18-00	**Watershed Basin:**	902.13
Case No:	H03305-004	**GT Global ID:**	T0607300780
H No:	H03305	**GT RB Case No:**	9UT2006
KIVA per Tp per No:	6SAM H03305	**GT Status Date:**	5/30/2001, 8:00 PM
Status:	Completed	**GT Case Type:**	LUST Cleanup Site
Record Status:	Completed	**GT CUF Case:**	YES
Record Type:	SAM Investigation	**GT County:**	San Diego
Record Alias:	SAM Investigation	**GT Latitude:**	33.3871533
Date:	05/28/1991	**GT Longitude:**	-117.2412621
Per Type:	LWQD	**Latitude GS84:**	
Primary Parcel:	Yes	**Longitude GS84:**	
Primary Address:	Yes	**Point X:**	6258879.82988572
Address Type:	ALIAS	**Point Y:**	2086151.80996339
Community:		**X:**	
Zip Code:	92028	**Y:**	
Zip Community:		**X1:**	-117.24197029459557
BOS District:		**Y1:**	33.387748886996235

Project Name:	FALLBROOK PUBLIC UTILITY DIST
Address:	990 E MISSION RD, FALLBROOK CA 92028
Street String:	990 E MISSION RD
City:	FALLBROOK
Record Name (Map):	FALLBROOK PUBLIC UTILITY DIST
Address (Map):	990 E MISSION RD, FALLBROOK, CA 92028
GT Lead Agency:	SAN DIEGO COUNTY LOP
GT Status:	Completed - Case Closed
DEH Permit Owner:	
Water Purveyor:	
Case Type:	LOP - Local Oversight Program
Geo SRC:	Mapped to XY from previous SAM Layer
Historical Name:	FALLBROOK PUBLIC UTILITY DIST.
Fire Agency:	
Funding:	F - LOP Federal Fund
Short Notes:	
Source File:	Citizen Access DEH Site Assessment and Mitigation Investigation Sites; San Diego Site Assessment and Mitigation Investigation Sites (Map)

Map Key	Number of Records	Direction	Distance (mi/ft)	Elev/Diff (ft)	Site	DB
43	2 of12	WNW	0.29 / 1,521.64	742.33 / -34	FALLBROOK PUBLIC UTILITY DIST 990 E MISSION RD, FALLBROOK CA 92028 CA	SAM SANDIEGO

Record ID:	DEH1989-LSAM-H03305-002	**Agency Name:**	COSD
Record ID (Map):	DEH1989-LSAM-H03305-002	**Lead Agency:**	DEH/SAM
Record Type (Map):	LUEG-DEH/LWQD/SAM Investigation/NA	**Lead Agcy Date:**	7/13/1989, 8:00 PM
ID:	1385	**Opened Date:**	7/13/1989, 8:00 PM
Object ID:	1384	**ThomasBros Map Gd:**	1027 G 1
SWRCB Global ID:	T0608167878	**Jurisdiction:**	
Feature ID:	1057101800	**Census Tract:**	189.03
Parcel No:	105-710-18-00	**Watershed Basin:**	902.13
Case No:	H03305-002	**GT Global ID:**	T0608167878
H No:	H03305	**GT RB Case No:**	
KIVA per Tp per No:	6SAM H03305	**GT Status Date:**	8/28/1989, 8:00 PM
Status:	Completed	**GT Case Type:**	Cleanup Program Site
Record Status:	Completed	**GT CUF Case:**	NO
Record Type:	SAM Investigation	**GT County:**	San Diego
Record Alias:	SAM Investigation	**GT Latitude:**	33.387864
Date:	07/14/1989	**GT Longitude:**	-117.242161
Per Type:	LWQD	**Latitude GS84:**	
Primary Parcel:	Yes	**Longitude GS84:**	
Primary Address:	Yes	**Point X:**	6258879.82988572
Address Type:	ALIAS	**Point Y:**	2086151.80996339
Community:		**X:**	
Zip Code:	92028	**Y:**	
Zip Community:		**X1:**	-117.24197029459557
BOS District:		**Y1:**	33.387748886996235

Project Name: FALLBROOK PUBLIC UTILITY DIST
Address: 990 E MISSION RD, FALLBROOK CA 92028
Street String: 990 E MISSION RD
City: FALLBROOK
Record Name (Map): FALLBROOK PUBLIC UTILITY DIST
Address (Map): 990 E MISSION RD, FALLBROOK, CA 92028
GT Lead Agency: SAN DIEGO COUNTY LOP
GT Status: Completed - Case Closed
DEH Permit Owner:
Water Purveyor:
Case Type:
Geo SRC: Mapped to XY from previous SAM Layer
Historical Name: FALLBROOK PUBLIC UTILITY
Fire Agency:
Funding: N - Non-Billable
Short Notes:
Source File: Citizen Access DEH Site Assessment and Mitigation Investigation Sites; San Diego Site Assessment and Mitigation Investigation Sites (Map)

Map Key	Number of Records	Direction	Distance (mi/ft)	Elev/Diff (ft)	Site	DB
43	3 of12	WNW	0.29 / 1,521.64	742.33 / -34	FALLBROOK PUBLIC UTILITY DIST 990 E MISSION RD, FALLBROOK CA 92028 CA	SAM SANDIEGO

Record ID:	DEH1988-LSAM-H03305-001	**Agency Name:**	COSD
Record ID (Map):	DEH1988-LSAM-H03305-001	**Lead Agency:**	DEH/SAM
Record Type (Map):	LUEG-DEH/LWQD/SAM Investigation/NA	**Lead Agcy Date:**	6/12/1988, 8:00 PM
ID:	990	**Opened Date:**	6/12/1988, 8:00 PM
Object ID:	989	**ThomasBros Map Gd:**	1027 G 1
SWRCB Global ID:	T0608126714	**Jurisdiction:**	
Feature ID:	1057101800	**Census Tract:**	189.03
Parcel No:	105-710-18-00	**Watershed Basin:**	902.13
Case No:	H03305-001	**GT Global ID:**	T0608126714
H No:	H03305	**GT RB Case No:**	
KIVA per Tp per No:	6SAM H03305	**GT Status Date:**	10/17/1988, 8:00 PM
Status:	Completed	**GT Case Type:**	Cleanup Program Site

Map Key	Number of Records	Direction	Distance (mi/ft)	Elev/Diff (ft)	Site	DB

Record Status:	Completed	**GT CUF Case:**	NO
Record Type:	SAM Investigation	**GT County:**	San Diego
Record Alias:	SAM Investigation	**GT Latitude:**	33.387864
Date:	06/13/1988	**GT Longitude:**	-117.242161
Per Type:	LWQD	**Latitude GS84:**	
Primary Parcel:	Yes	**Longitude GS84:**	
Primary Address:	Yes	**Point X:**	6258879.82988572
Address Type:	ALIAS	**Point Y:**	2086151.80996339
Community:		**X:**	
Zip Code:	92028	**Y:**	
Zip Community:		**X1:**	-117.24197029459557
BOS District:		**Y1:**	33.387748886996235

Project Name: FALLBROOK PUBLIC UTILITY DIST
Address: 990 E MISSION RD, FALLBROOK CA 92028
Street String: 990 E MISSION RD
City: FALLBROOK
Record Name (Map): FALLBROOK PUBLIC UTILITY DIST
Address (Map): 990 E MISSION RD, FALLBROOK, CA 92028
GT Lead Agency: SAN DIEGO COUNTY LOP
GT Status: Completed - Case Closed
DEH Permit Owner:
Water Purveyor:
Case Type:
Geo SRC: Mapped to XY from previous SAM Layer
Historical Name: FALLBROOK PUBLIC UTILIITY DIST
Fire Agency:
Funding: N - Non-Billable
Short Notes:
Source File: Citizen Access DEH Site Assessment and Mitigation Investigation Sites; San Diego Site Assessment and Mitigation Investigation Sites (Map)

Map Key	Number of Records	Direction	Distance (mi/ft)	Elev/Diff (ft)	Site	DB
43	4 of12	WNW	0.29 / 1,521.64	742.33 / -34	FALLBROOK PUBLIC UTILITY DIST 990 E MISSION RD, FALLBROOK CA 92028 CA	SAM SANDIEGO

Record ID:	DEH1990-LSAM-H03305-003	**Agency Name:**	COSD
Record ID (Map):	DEH1990-LSAM-H03305-003	**Lead Agency:**	DEH/SAM
Record Type (Map):	LUEG-DEH/LWQD/SAM Investigation/NA	**Lead Agcy Date:**	8/14/1990, 8:00 PM
ID:	1797	**Opened Date:**	8/13/1990, 8:00 PM
Object ID:	1795	**ThomasBros Map Gd:**	1027 G 1
SWRCB Global ID:	T0607300561	**Jurisdiction:**	
Feature ID:	1057101800	**Census Tract:**	189.03
Parcel No:	105-710-18-00	**Watershed Basin:**	902.13
Case No:	H03305-003	**GT Global ID:**	T0607300561
H No:	H03305	**GT RB Case No:**	9UT1771
KIVA per Tp per No:	6SAM H03305	**GT Status Date:**	5/19/2000, 8:00 PM
Status:	Completed	**GT Case Type:**	LUST Cleanup Site
Record Status:	Completed	**GT CUF Case:**	NO
Record Type:	SAM Investigation	**GT County:**	San Diego
Record Alias:	SAM Investigation	**GT Latitude:**	33.3871533
Date:	08/14/1990	**GT Longitude:**	-117.2412621
Per Type:	LWQD	**Latitude GS84:**	
Primary Parcel:	Yes	**Longitude GS84:**	
Primary Address:	Yes	**Point X:**	6258879.82988572
Address Type:	ALIAS	**Point Y:**	2086151.80996339
Community:		**X:**	
Zip Code:	92028	**Y:**	
Zip Community:		**X1:**	-117.24197029459557
BOS District:		**Y1:**	33.387748886996235

Project Name: FALLBROOK PUBLIC UTILITY DIST
Address: 990 E MISSION RD, FALLBROOK CA 92028
Street String: 990 E MISSION RD
City: FALLBROOK
Record Name (Map): FALLBROOK PUBLIC UTILITY DIST
Address (Map): 990 E MISSION RD, FALLBROOK, CA 92028

Map Key	Number of Records	Direction	Distance (mi/ft)	Elev/Diff (ft)	Site	DB

GT Lead Agency: SAN DIEGO COUNTY LOP
GT Status: Completed - Case Closed
DEH Permit Owner:
Water Purveyor:
Case Type: LOP - Local Oversight Program
Geo SRC: Mapped to XY from previous SAM Layer
Historical Name: FALLBROOK UTILITY DISTRICT
Fire Agency:
Funding: F - LOP Federal Fund
Short Notes:
Source File: Citizen Access DEH Site Assessment and Mitigation Investigation Sites; San Diego Site Assessment and Mitigation Investigation Sites (Map)

43	5 of12	WNW	0.29 / 1,521.64	742.33 / -34	FALLBROOK PUBLIC UTILITY DIST 990 E MISSION RD FALLBROOK CA 920282232	CLEANUP SITES

Global ID: T0608167878
Site Facility Type:
Cleanup Status:
Status (SRCH): COMPLETED - CASE CLOSED
Status (DL):
Status Date (DL):
Case Type (DL):
Census Tract: 6073018903
RWQCB Region (DL):
Longitude:
Latitude:
Address: 990 E MISSION RD
City: FALLBROOK
County: SAN DIEGO
Zip: 920282232
State: CA
Report Source: Cleanup Program Sites from GeoTracker Search

GeoTracker Sites Data Download - Site Details

RB Case No:
Local Case No: H03305-002
Begin Date: 7/13/1989
Lead Agency: SAN DIEGO COUNTY LOP
Local Agency:
CUF Case: NO
CalEnvScreen Score:
EPA Region: 9
Qty Rlsd Gallons:
Potential COC: Diesel
How Discovered:
Stop Method:
Stop Description:
Case Worker:
Military DoD Site: No
Leak Reported Dt: 1989-07-14 00:00:00
No Further Action Dt: 1989-08-29 00:00:00
Potential Media of Concern: Under Investigation
How Discovered Description:
Calwater Watershed Name: Santa Margarita - Ysidora - Upper Ysidora (902.13)
DWR GW Subbasin Name:
Disadvantaged Community:
Coordinate Source: Google Geocode
Discharge Cause:
Discharge Source:
Facility Project Sub Type:
Calenviroscreen 3 Score: 41-45%
Calenviroscreen 4 Score: 45-50%
File Location: Local Agency
Site History:

GeoTracker Sites Data Download - Status History

Status: Completed - Case Closed
Status Date: 1989-08-29 00:00:00

Status: Open - Case Begin Date
Status Date: 1989-07-13 00:00:00

GeoTracker Search - Facilities (as of February 15, 2024)

Project Status:
Cuf Claim No:
CUF Priority Assign:
CUF Amount Paid:
Composting Method:
Facility Type:
WDR Place Type:
WDR File No:
WDR Order No:
File Location: LOCAL AGENCY
User Defined Beneficial Use:
Designated Beneficial Use: MUN, AGR, IND, PROC - Note: Does not apply west of I-5.
Designated Beneficl Use Desc: Municipal and Domestic Supply, Agricultural Supply, Industrial Service Supply, Industrial Process Supply - Note: Does not apply west of I-5.
Project Oversight Agencies:
Report Link: https://geotracker.waterboards.ca.gov/profile_report?global_id=T0608167878
Cleanup Status Detail: COMPLETED - CASE CLOSED AS OF 8/29/1989
Potential COC: DIESEL
Potential Media of Concern: UNDER INVESTIGATION
Groundwater Monitoring Freq:
DWR GW Sub Basin:
CalWater Watershed Name: Santa Margarita - Ysidora - Upper Ysidora (902.13)
Post Closure Site Management:
Future Land Use:
Cleanup Oversight Agencies: SAN DIEGO COUNTY LOP (LEAD) - CASE #: H03305-002
SAN DIEGO RWQCB (REGION 9)
Cleanup History Link: https://geotracker.waterboards.ca.gov/profile_report_include?global_id=T0608167878&tabname=regulatoryhistory
Site History:

No site history available

GeoTracker Search - Regulatory Activities (as of February 15, 2024)

Action Type: Leak Action
Action: Leak Reported
Action Date: 7/14/1989
Received Issue Date:
Doc Link:
Title Description Comments:

Action Type: Leak Action
Action: Leak Began
Action Date: 7/13/1989
Received Issue Date:
Doc Link:
Title Description Comments:

Action Type: Leak Action
Action: Leak Discovery
Action Date: 7/13/1989
Received Issue Date:
Doc Link:
Title Description Comments:

GeoTracker Search - Cleanup Status History (as of February 15, 2024)

Status: Completed - Case Closed
Date: 8/29/1989

Status: Open - Case Begin Date
Date: 7/13/1989

43	6 of12	WNW	0.29 / 1,521.64	742.33 / -34	FALLBROOK PUBLIC UTILITY DIST 990 E MISSION RD FALLBROOK CA 920282232	CLEANUP SITES

Global ID: T0608126714
Site Facility Type:
Cleanup Status:
Status (SRCH): COMPLETED - CASE CLOSED
Status (DL):
Status Date (DL):
Address: 990 E MISSION RD
City: FALLBROOK
County: SAN DIEGO
Zip: 920282232
State: CA
Report Source: Cleanup Program Sites from GeoTracker Search

Case Type (DL):
Census Tract: 6073018903
RWQCB Region (DL):
Longitude:
Latitude:

GeoTracker Sites Data Download - Site Details

RB Case No:
Local Case No: H03305-001
Begin Date: 6/13/1988
Lead Agency: SAN DIEGO COUNTY LOP
Local Agency:
CUF Case: NO
CalEnvScreen Score:
EPA Region: 9
Qty Rlsd Gallons:
Potential COC:
How Discovered:
Stop Method:
Stop Description:
Case Worker:
Military DoD Site: No
Leak Reported Dt:
No Further Action Dt: 1988-10-18 00:00:00
Potential Media of Concern:
How Discovered Description:
Calwater Watershed Name: Santa Margarita - Ysidora - Upper Ysidora (902.13)
DWR GW Subbasin Name:
Disadvantaged Community:
Coordinate Source: Google Geocode
Discharge Cause:
Discharge Source:
Facility Project Sub Type:
Calenviroscreen 3 Score: 41-45%
Calenviroscreen 4 Score: 45-50%
File Location: Local Agency
Site History:

GeoTracker Sites Data Download - Status History

Status: Completed - Case Closed
Status Date: 1988-10-18 00:00:00

Status: Open - Case Begin Date
Status Date: 1988-06-13 00:00:00

GeoTracker Search - Facilities (as of February 15, 2024)

Project Status:
Cuf Claim No:
CUF Priority Assign:
CUF Amount Paid:
Composting Method:
Facility Type:
WDR Place Type:
WDR File No:
WDR Order No:
File Location: LOCAL AGENCY
User Defined Beneficial Use:
Designated Beneficial Use: MUN, AGR, IND, PROC - Note: Does not apply west of I-5.
Designated Beneficl Use Desc: Municipal and Domestic Supply, Agricultural Supply, Industrial Service Supply, Industrial Process Supply - Note: Does not apply west of I-5.
Project Oversight Agencies:
Report Link: https://geotracker.waterboards.ca.gov/profile_report?global_id=T0608126714
Cleanup Status Detail: COMPLETED - CASE CLOSED AS OF 10/18/1988
Potential COC: NONE SPECIFIED
Potential Media of Concern: NONE SPECIFIED
Groundwater Monitoring Freq:
DWR GW Sub Basin:
CalWater Watershed Name: Santa Margarita - Ysidora - Upper Ysidora (902.13)
Post Closure Site Management:
Future Land Use:
Cleanup Oversight Agencies: SAN DIEGO COUNTY LOP (LEAD) - CASE #: H03305-001
SAN DIEGO RWQCB (REGION 9)
Cleanup History Link: https://geotracker.waterboards.ca.gov/profile_report_include?global_id=T0608126714&tabname=regulatoryhistory
Site History:

No site history available

GeoTracker Search - Cleanup Status History (as of February 15, 2024)

Status: Completed - Case Closed
Date: 10/18/1988

Status: Open - Case Begin Date
Date: 6/13/1988

43	7 of12	WNW	0.29 / 1,521.64	742.33 / -34	FALLBROOK PUBLIC UTILITY DIST 990 E MISSION RD FALLBROOK CA 920282232	LUST

Global ID: T0607300780
Site Facility Type:
Status:
Status Date (DL): 5/31/2001
Cleanup Status:
Case Type (DL): LUST Cleanup Site
RWQCB Region (DL): SAN DIEGO RWQCB (REGION 9)
Site Facility Name:
Business Name (DL): FALLBROOK PUBLIC UTILITY DIST
Address: 990 E MISSION RD
City: FALLBROOK
State: CA
Zip: 920282232
County: SAN DIEGO

Census Tract: 6073018903
Census Tract (SRCH): 6073018903
Oil Field (SRCH):
Oil Field Oper (SRCH):
Latitude:
Longitude:

GeoTracker Sites Data Download - Site Details

CUF Case:	YES
Lead Agency:	SAN DIEGO COUNTY LOP
Case Worker:	
Local Agency:	
RB Case No:	9UT2006
Local Case No:	H03305-004
File Location:	Local Agency
Potential COC:	Diesel
Potential Media of Concern:	Soil
Begin Date:	5/28/1991
How Discovered:	
How Discovered Description:	
Stop Method:	
Stop Description:	
Calwater Watershed Name:	Santa Margarita - Ysidora - Upper Ysidora (902.13)
DWR GW Subbasin Name:	
Disadvantaged Community:	
CalEnvScreen Score:	
Coordinate Source:	Google Geocode
Discharge Cause:	
Discharge Source:	
EPA Region:	9
Leak Reported Dt:	1991-05-28 00:00:00
Military DoD Site:	No
No Further Action Dt:	2001-05-31 00:00:00
Qty Rlsd Gallons:	
Facility Project Sub Type:	
Calenviroscreen 3 Score:	41-45%
Calenviroscreen 4 Score:	45-50%
Site History:	

GeoTracker Sites Data Download - Status History

Status:	Completed - Case Closed
Status Date:	5/31/2001
Status:	Open - Case Begin Date
Status Date:	5/28/1991

GeoTracker Search - Regulatory Profile (as of February 15, 2024)

Site Facility Name:	FALLBROOK PUBLIC UTILITY DIST
Site Facility Type:	LUST CLEANUP SITE
Cleanup Status:	COMPLETED - CASE CLOSED
Address:	990 E MISSION RD
City:	FALLBROOK
Zip:	920282232
County:	SAN DIEGO
Report Link:	https://geotracker.waterboards.ca.gov/profile_report?global_id=T0607300780
Cleanup Status Detail:	COMPLETED - CASE CLOSED AS OF 5/31/2001
Project Status:	
Cleanup History Link:	https://geotracker.waterboards.ca.gov/profile_report_include?global_id=T0607300780&tabname=regulatoryhistory
Potential COC:	DIESEL
Potential Media of Concern:	SOIL
File Location:	LOCAL AGENCY
User Defined Beneficial Use:	
Designated Beneficial Use:	MUN, AGR, IND, PROC - Note: Does not apply west of I-5.
DWR GW Sub Basin:	
Calwater Watershed Name:	Santa Margarita - Ysidora - Upper Ysidora (902.13)
Post Closure Site Management:	
Future Land Use:	
Cleanup Oversight Agencies:	SAN DIEGO COUNTY LOP (LEAD) - CASE #: H03305-004 SAN DIEGO RWQCB (REGION 9) - CASE #: 9UT2006

CUF Claim No: 6316
CUF Priority Assig: C
CUF Amount Paid: $93,552
WDR Place Type:
WDR File No:
WDR Order No:
Project Oversight Agencies:
Facility Type:
Composting Method:
Grndwtr Monitoring Frequency:
Designated Beneficial Use Desc: Municipal and Domestic Supply, Agricultural Supply, Industrial Service Supply, Industrial Process Supply - Note: Does not apply west of I-5.
Site History:

No site history available

GeoTracker Search - Cleanup Status History (as of February 15, 2024)

Status: Completed - Case Closed
Date : 5/31/2001

Status: Open - Case Begin Date
Date : 5/28/1991

GeoTracker Search - Regulatory Activities (as of February 15, 2024)

Action Type: Other Regulatory Actions
Action: Closure/No Further Action Letter
Action Date: 5/31/2001
Received Issue Date: 5/31/2001
Doc Link: https://geotracker.waterboards.ca.gov/view_documents?global_id=T0607300780&enforcement_id=6381381&temptable=ENFORCEMENT
Title Description Comments:

H03305-004 Closure Documents

Action Type: Notices
Action: Notice of Responsibility
Action Date: 6/18/1991
Received Issue Date: 6/18/1991
Doc Link:
Title Description Comments:

NOTICE OF REIMBURSEMENT / LOCAL

Action Type: Leak Action
Action: Leak Began
Action Date: 5/28/1991
Received Issue Date:
Doc Link:
Title Description Comments:

Action Type: Leak Action
Action: Leak Discovery
Action Date: 5/28/1991
Received Issue Date:
Doc Link:
Title Description Comments:

Action Type: Leak Action
Action: Leak Stopped
Action Date: 5/28/1991
Received Issue Date:

Doc Link:
Title Description Comments:

Action Type: Leak Action
Action: Leak Reported
Action Date: 5/28/1991
Received Issue Date:
Doc Link:
Title Description Comments:

GeoTracker Search - Documents (as of February 15, 2024)

Document Type: Site Documents
Document Date: 5/31/2001
Type: CLOSURE/NO FURTHER ACTION LETTER
Submitted:
Submitted By: DIANNE PELLEY (REGULATOR)
Title: H03305-004 CLOSURE DOCUMENTS
Title Link: https://geotracker.waterboards.ca.gov/view_documents?global_id=T0607300780&enforcement_id=6381381

43	8 of12	WNW	0.29 / 1,521.64	742.33 / -34	FALLBROOK PUBLIC UTILITY DIST 990 E MISSION RD FALLBROOK CA 920282232	LUST

Global ID: T0607300561
Census Tract: 6073018903
Site Facility Type:
Census Tract (SRCH): 6073018903
Status:
Oil Field (SRCH):
Status Date (DL): 5/20/2000
Oil Field Oper (SRCH):
Cleanup Status:
Latitude:
Case Type (DL): LUST Cleanup Site
Longitude:
RWQCB Region (DL): SAN DIEGO RWQCB (REGION 9)
Site Facility Name:
Business Name (DL): FALLBROOK PUBLIC UTILITY DIST
Address: 990 E MISSION RD
City: FALLBROOK
State: CA
Zip: 920282232
County: SAN DIEGO

GeoTracker Sites Data Download - Site Details

CUF Case: NO
Lead Agency: SAN DIEGO COUNTY LOP
Case Worker:
Local Agency:
RB Case No: 9UT1771
Local Case No: H03305-003
File Location: Local Agency
Potential COC: Gasoline
Potential Media of Concern: Aquifer used for drinking water supply
Begin Date: 8/14/1990
How Discovered:
How Discovered Description:
Stop Method:
Stop Description:
Calwater Watershed Name: Santa Margarita - Ysidora - Upper Ysidora (902.13)
DWR GW Subbasin Name:
Disadvantaged Community:
CalEnvScreen Score:
Coordinate Source: Google Geocode
Discharge Cause:
Discharge Source:
EPA Region: 9
Leak Reported Dt: 1990-08-14 00:00:00
Military DoD Site: No

No Further Action Dt: 2000-05-20 00:00:00
Qty Rlsd Gallons:
Facility Project Sub Type:
Calenviroscreen 3 Score: 41-45%
Calenviroscreen 4 Score: 45-50%
Site History:

GeoTracker Sites Data Download - Status History

Status: Completed - Case Closed
Status Date: 5/20/2000

Status: Open - Case Begin Date
Status Date: 8/14/1990

GeoTracker Search - Regulatory Profile (as of February 15, 2024)

Site Facility Name: FALLBROOK PUBLIC UTILITY DIST
Site Facility Type: LUST CLEANUP SITE
Cleanup Status: COMPLETED - CASE CLOSED
Address: 990 E MISSION RD
City: FALLBROOK
Zip: 920282232
County: SAN DIEGO
Report Link: https://geotracker.waterboards.ca.gov/profile_report?global_id=T0607300561
Cleanup Status Detail: COMPLETED - CASE CLOSED AS OF 5/20/2000
Project Status:
Cleanup History Link: https://geotracker.waterboards.ca.gov/profile_report_include?global_id=T0607300561&tabname=regulatoryhistory
Potential COC: GASOLINE
Potential Media of Concern: AQUIFER USED FOR DRINKING WATER SUPPLY
File Location: LOCAL AGENCY
User Defined Beneficial Use:
Designated Beneficial Use: MUN, AGR, IND, PROC - Note: Does not apply west of I-5.
DWR GW Sub Basin:
Calwater Watershed Name: Santa Margarita - Ysidora - Upper Ysidora (902.13)
Post Closure Site Management:
Future Land Use:
Cleanup Oversight Agencies: SAN DIEGO COUNTY LOP (LEAD) - CASE #: H03305-003
SAN DIEGO RWQCB (REGION 9) - CASE #: 9UT1771
CUF Claim No:
CUF Priority Assig:
CUF Amount Paid:
WDR Place Type:
WDR File No:
WDR Order No:
Project Oversight Agencies:
Facility Type:
Composting Method:
Grndwtr Monitoring Frequency:
Designated Beneficial Use Desc: Municipal and Domestic Supply, Agricultural Supply, Industrial Service Supply, Industrial Process Supply - Note: Does not apply west of I-5.
Site History:

No site history available

GeoTracker Search - Cleanup Status History (as of February 15, 2024)

Status: Completed - Case Closed
Date : 5/20/2000

Status: Open - Case Begin Date
Date : 8/14/1990

GeoTracker Search - Regulatory Activities (as of February 15, 2024)

Action Type: Other Regulatory Actions
Action: Petition Submitted for Review
Action Date: 4/14/1997
Received Issue Date: 4/14/1997
Doc Link: https://geotracker.waterboards.ca.gov/view_documents?global_id=T0607300561&enforcement_id=6084763&temptable=ENFORCEMENT
Title Description Comments:

Fallbrook Public Utility District

Action Type: Leak Action
Action: Leak Stopped
Action Date: 8/30/1990
Received Issue Date:
Doc Link:
Title Description Comments:

Action Type: Notices
Action: Notice of Responsibility
Action Date: 8/15/1990
Received Issue Date: 8/15/1990
Doc Link:
Title Description Comments:

NOTICE OF REIMBURSEMENT / LOCAL

Action Type: Leak Action
Action: Leak Began
Action Date: 8/14/1990
Received Issue Date:
Doc Link:
Title Description Comments:

Action Type: Leak Action
Action: Leak Discovery
Action Date: 8/14/1990
Received Issue Date:
Doc Link:
Title Description Comments:

Action Type: Leak Action
Action: Leak Reported
Action Date: 8/14/1990
Received Issue Date:
Doc Link:
Title Description Comments:

GeoTracker Search - Documents (as of February 15, 2024)

Document Type: Petition Documents ***Document Date:*** 4/14/1997
Type: PETITION SUBMITTED FOR REVIEW ***Submitted:***
Submitted By: (REGULATOR)
Title: FALLBROOK PUBLIC UTILITY DISTRICT
Title Link: https://geotracker.waterboards.ca.gov/view_documents?global_id=T0607300561&enforcement_id=6084763

43	9 of12	WNW	0.29 / 1,521.64	742.33 / -34	FALLBROOK PUBLIC UTILITY DIST 990 E MISSION RD, FALLBROOK, CA 92028 FALLBROOK CA	LOP SANDIEGO

Map Key	Number of Records	Direction	Distance (mi/ft)	Elev/Diff (ft)	Site	DB

SWRCB Global ID:	T0608126714	**Parcel No:**	105-710-18-00
Record ID:	DEH1988-LSAM-H03305-001	**Census Tract:**	189.03
Record Status:	Completed	**Zip Code 2:**	
Opened Date:	6/13/1988	**Community:**	
Case Type:	FIT - Failed Integrity Test	**Jurisdiction:**	
Historical Name:	FALLBROOK PUBLIC UTILIITY DIST	**Watershed Basin No:**	902.13
Lead Agency:	DEH/SAM	**Latitude GS 84:**	
Lead Agency Date:	6/13/1988	**Longitude GS 84:**	
Funding:	N - Non-Billable	**X Map Coord:**	
Fire Agency:		**Y Map Coord:**	
Water Purveyor:			
File Case Type:	FAILED INTEGRITY TESTS (CLOSED)		

Map Key	Number of Records	Direction	Distance (mi/ft)	Elev/Diff (ft)	Site	DB
43	10 of12	WNW	0.29 / 1,521.64	742.33 / -34	FALLBROOK PUBLIC UTILITY DIST 990 E MISSION RD, FALLBROOK, CA 92028 FALLBROOK CA	LOP SANDIEGO

SWRCB Global ID:	T0607300561	**Parcel No:**	105-710-18-00
Record ID:	DEH1990-LSAM-H03305-003	**Census Tract:**	189.03
Record Status:	Completed	**Zip Code 2:**	
Opened Date:	8/14/1990	**Community:**	
Case Type:	LOP - Local Oversight Program	**Jurisdiction:**	
Historical Name:	FALLBROOK UTILITY DISTRICT	**Watershed Basin No:**	902.13
Lead Agency:	DEH/SAM	**Latitude GS 84:**	
Lead Agency Date:	8/15/1990	**Longitude GS 84:**	
Funding:	F - LOP Federal Fund	**X Map Coord:**	
Fire Agency:		**Y Map Coord:**	
Water Purveyor:			
File Case Type:	CLOSED OR TRANSFERRED LOP CASES		

Map Key	Number of Records	Direction	Distance (mi/ft)	Elev/Diff (ft)	Site	DB
43	11 of12	WNW	0.29 / 1,521.64	742.33 / -34	FALLBROOK PUBLIC UTILITY DIST 990 E MISSION RD, FALLBROOK, CA 92028 FALLBROOK CA	LOP SANDIEGO

SWRCB Global ID:	T0607300780	**Parcel No:**	105-710-18-00
Record ID:	DEH1991-LSAM-H03305-004	**Census Tract:**	189.03
Record Status:	Completed	**Zip Code 2:**	
Opened Date:	5/28/1991	**Community:**	
Case Type:	LOP - Local Oversight Program	**Jurisdiction:**	
Historical Name:	FALLBROOK PUBLIC UTILITY DIST.	**Watershed Basin No:**	902.13
Lead Agency:	DEH/SAM	**Latitude GS 84:**	
Lead Agency Date:	5/28/1991	**Longitude GS 84:**	
Funding:	F - LOP Federal Fund	**X Map Coord:**	
Fire Agency:		**Y Map Coord:**	
Water Purveyor:			
File Case Type:	CLOSED OR TRANSFERRED LOP CASES		

Map Key	Number of Records	Direction	Distance (mi/ft)	Elev/Diff (ft)	Site	DB
43	12 of12	WNW	0.29 / 1,521.64	742.33 / -34	FALLBROOK PUBLIC UTILITY DIST 990 E MISSION RD, FALLBROOK, CA 92028 FALLBROOK CA	LOP SANDIEGO

SWRCB Global ID:	T0608167878	**Parcel No:**	105-710-18-00
Record ID:	DEH1989-LSAM-H03305-002	**Census Tract:**	189.03
Record Status:	Completed	**Zip Code 2:**	
Opened Date:	7/14/1989	**Community:**	
Case Type:	FIT - Failed Integrity Test	**Jurisdiction:**	
Historical Name:	FALLBROOK PUBLIC UTILITY	**Watershed Basin No:**	902.13

Lead Agency: DEH/SAM
Lead Agency Date: 7/14/1989
Funding: N - Non-Billable
Fire Agency:
Water Purveyor:
File Case Type: FAILED INTEGRITY TESTS (CLOSED)
Latitude GS 84:
Longitude GS 84:
X Map Coord:
Y Map Coord:

44	1 of1	WSW	0.33 / 1,720.93	802.89 / 27	ROBERT BROWN 868 E ALVARADO ST. UNIT 37 FALLBROOK CA 92028	RCRA TSD

EPA Handler ID: CAC003010238
Gen Status Universe: No Report
Contact Name: ROBERT BROWN
Contact Address: 868 E ALVARADO ST. UNIT 37 , , FALLBROOK , CA, 92028 ,
Contact Phone No and Ext: 760-833-2743
Contact Email: CINDYEDWARDS@ALLIANCE-ENVIRO.COM
Contact Country:
Land Type:
County Name: SAN DIEGO
EPA Region: 09
Receive Date: 20190415
Location Latitude: 33.383052
Location Longitude: -117.241025

Violation/Evaluation Summary

Note: NO RECORDS: As of Jan 2024, there are no Compliance Monitoring and Enforcement (violation) records associated with this facility (EPA ID).

Handler Summary

Importer Activity: No
Mixed Waste Generator: No
Transporter Activity: No
Transfer Facility: No
Onsite Burner Exemption: No
Smelting, Melting and Refining: No
Underground Injection Control: No
Commercial TSD: No
Used Oil Transporter: No
Used Oil Transfer Facility: No
Used Oil Processor: No
Used Oil Refiner: No
Used Oil Burner: No
Used Oil Market Burner: No
Used Oil Spec Marketer: No

Hazardous Waste Handler Details

Sequence No: 1
Receive Date: 20190415
Handler Name: ROBERT BROWN
Federal Waste Generator Code: N
Generator Code Description: Not a Generator, Verified
Source Type: Implementer
TSD Activity: Y

Owner/Operator Details

Owner/Operator Ind: Current Owner
Type: Other
Street No:
Street 1: 868 E ALVARADO ST. UNIT 37

Name:	ROBERT BROWN	**Street 2:**	
Date Became Current:		**City:**	FALLBROOK
Date Ended Current:		**State:**	CA
Phone:	760-833-2743	**Country:**	
Source Type:	Implementer	**Zip Code:**	92028
Owner/Operator Ind:	Current Operator	**Street No:**	
Type:	Other	**Street 1:**	868 E ALVARADO ST. UNIT 37
Name:	ROBERT BROWN	**Street 2:**	
Date Became Current:		**City:**	FALLBROOK
Date Ended Current:		**State:**	CA
Phone:	760-833-2743	**Country:**	
Source Type:	Implementer	**Zip Code:**	92028

45	1 of1	W	0.42 / 2,222.64	735.71 / -40	**FALLBROOK AUTO PARTS INC** **764 E MISSION RD** **FALLBROOK CA 920282215**	**LUST**

Global ID:	T0607300129	**Census Tract:**	6073018903
Site Facility Type:		**Census Tract (SRCH):**	6073018903
Status:		**Oil Field (SRCH):**	
Status Date (DL):	9/8/1992	**Oil Field Oper (SRCH):**	
Cleanup Status:		**Latitude:**	
Case Type (DL):	LUST Cleanup Site	**Longitude:**	
RWQCB Region (DL):	SAN DIEGO RWQCB (REGION 9)		
Site Facility Name:			
Business Name (DL):	FALLBROOK AUTO PARTS INC		
Address:	764 E MISSION RD		
City:	FALLBROOK		
State:	CA		
Zip:	920282215		
County:	SAN DIEGO		

GeoTracker Sites Data Download - Site Details

CUF Case:	YES
Lead Agency:	SAN DIEGO COUNTY LOP
Case Worker:	
Local Agency:	
RB Case No:	9UT1122
Local Case No:	H14032-001
File Location:	Local Agency
Potential COC:	Waste Oil / Motor / Hydraulic / Lubricating
Potential Media of Concern:	Soil
Begin Date:	11/2/1988
How Discovered:	
How Discovered Description:	
Stop Method:	
Stop Description:	
Calwater Watershed Name:	Santa Margarita - Ysidora - Upper Ysidora (902.13)
DWR GW Subbasin Name:	
Disadvantaged Community:	
CalEnvScreen Score:	
Coordinate Source:	Google Geocode
Discharge Cause:	
Discharge Source:	
EPA Region:	9
Leak Reported Dt:	1988-11-02 00:00:00
Military DoD Site:	No
No Further Action Dt:	1992-09-08 00:00:00
Qty Rlsd Gallons:	
Facility Project Sub Type:	
Calenviroscreen 3 Score:	41-45%
Calenviroscreen 4 Score:	45-50%
Site History:	

GeoTracker Sites Data Download - Status History

Status: Completed - Case Closed
Status Date: 9/8/1992

Status: Open - Case Begin Date
Status Date: 11/2/1988

GeoTracker Search - Regulatory Profile (as of February 15, 2024)

Site Facility Name: FALLBROOK AUTO PARTS INC
Site Facility Type: LUST CLEANUP SITE
Cleanup Status: COMPLETED - CASE CLOSED
Address: 764 E MISSION RD
City: FALLBROOK
Zip: 920282215
County: SAN DIEGO
Report Link: https://geotracker.waterboards.ca.gov/profile_report?global_id=T0607300129
Cleanup Status Detail: COMPLETED - CASE CLOSED AS OF 9/8/1992
Project Status:
Cleanup History Link: https://geotracker.waterboards.ca.gov/profile_report_include?global_id=T0607300129&tabname=regulatoryhistory
Potential COC: WASTE OIL / MOTOR / HYDRAULIC / LUBRICATING
Potential Media of Concern: SOIL
File Location: LOCAL AGENCY
User Defined Beneficial Use:
Designated Beneficial Use: MUN, AGR, IND, PROC - Note: Does not apply west of I-5.
DWR GW Sub Basin:
Calwater Watershed Name: Santa Margarita - Ysidora - Upper Ysidora (902.13)
Post Closure Site Management:
Future Land Use:
Cleanup Oversight Agencies: SAN DIEGO COUNTY LOP (LEAD) - CASE #: H14032-001
SAN DIEGO RWQCB (REGION 9) - CASE #: 9UT1122
CUF Claim No: 4112
CUF Priority Assig: B
CUF Amount Paid: $41,028
WDR Place Type:
WDR File No:
WDR Order No:
Project Oversight Agencies:
Facility Type:
Composting Method:
Grndwtr Monitoring Frequency:
Designated Beneficial Use Desc: Municipal and Domestic Supply, Agricultural Supply, Industrial Service Supply, Industrial Process Supply - Note: Does not apply west of I-5.
Site History:

No site history available

GeoTracker Search - Cleanup Status History (as of February 15, 2024)

Status: Completed - Case Closed
Date : 9/8/1992

Status: Open - Case Begin Date
Date : 11/2/1988

GeoTracker Search - Regulatory Activities (as of February 15, 2024)

Action Type: Notices
Action: Notice of Responsibility
Action Date: 11/7/1988
Received Issue Date: 11/7/1988
Doc Link:
Title Description Comments:

Map Key	Number of Records	Direction	Distance (mi/ft)	Elev/Diff (ft)	Site	DB

NOTICE OF REIMBURSEMENT / LOCAL

Action Type:	Leak Action
Action:	Leak Reported
Action Date:	11/2/1988
Received Issue Date:	
Doc Link:	
Title Description Comments:	

Action Type:	Leak Action
Action:	Leak Stopped
Action Date:	11/2/1988
Received Issue Date:	
Doc Link:	
Title Description Comments:	

Action Type:	Leak Action
Action:	Leak Discovery
Action Date:	11/2/1988
Received Issue Date:	
Doc Link:	
Title Description Comments:	

Action Type:	Leak Action
Action:	Leak Began
Action Date:	11/2/1988
Received Issue Date:	
Doc Link:	
Title Description Comments:	

46	1 of1	W	0.44 / 2,308.60	739.11 / -37	FALLBROOK AUTO PARTS INC San Diego CA	SAM SANDIEGO

Record ID:	DEH1988-LSAM-H14032-001	***Agency Name:***	COSD
Record ID (Map):	DEH1988-LSAM-H14032-001	***Lead Agency:***	DEH/SAM
Record Type (Map):	LUEG-DEH/LWQD/SAM Investigation/NA	***Lead Agcy Date:***	11/1/1988, 7:00 PM
ID:	1167	***Opened Date:***	11/1/1988, 7:00 PM
Object ID:	1166	***ThomasBros Map Gd:***	
SWRCB Global ID:	T0607300129	***Jurisdiction:***	
Feature ID:		***Census Tract:***	
Parcel No:		***Watershed Basin:***	
Case No:	H14032-001	***GT Global ID:***	T0607300129
H No:	H14032	***GT RB Case No:***	9UT1122
KIVA per Tp per No:	6SAM H14032	***GT Status Date:***	9/7/1992, 8:00 PM
Status:	Completed	***GT Case Type:***	LUST Cleanup Site
Record Status:	Completed	***GT CUF Case:***	YES
Record Type:	SAM Investigation	***GT County:***	San Diego
Record Alias:	SAM Investigation	***GT Latitude:***	33.385044
Date:	11/02/1988	***GT Longitude:***	-117.243638
Per Type:	LWQD	***Latitude GS84:***	
Primary Parcel:		***Longitude GS84:***	
Primary Address:		***Point X:***	6258293.87994213
Address Type:		***Point Y:***	2084997.03012073
Community:		***X:***	
Zip Code:		***Y:***	
Zip Community:		***X1:***	-117.2438537687606
BOS District:		***Y1:***	33.384560047759265
Project Name:	FALLBROOK AUTO PARTS INC		
Address:			
Street String:			
City:			
Record Name (Map):	FALLBROOK AUTO PARTS INC		

Map Key	Number of Records	Direction	Distance (mi/ft)	Elev/Diff (ft)	Site	DB

Address (Map):
GT Lead Agency: SAN DIEGO COUNTY LOP
GT Status: Completed - Case Closed
DEH Permit Owner:
Water Purveyor:
Case Type: LOP - Local Oversight Program
Geo SRC: Mapped to XY from previous SAM Layer
Historical Name: FALLBROOK AUTO PARTS INC
Fire Agency:
Funding: F - LOP Federal Fund
Short Notes:
Source File: Citizen Access DEH Site Assessment and Mitigation Investigation Sites; San Diego Site Assessment and Mitigation Investigation Sites (Map)

47	1 of1	NW	0.45 / 2,391.86	795.39 / 19	Fallbrook Burn Site 1B 800 Block Stonepost Way Fallbrook CA 92028	SWF/LF

SWIS No: 37-CR-0119
Site ID: 4750
EPA Fed Regist ID:
Site Op Status: Closed
Regulatory Status: Unpermitted
Site is Archived: No
Absorbed on:
Absorbed by:
Site Inert Debris Eng Fill: No
Closed Illegal Aband: Yes
Closed Illegal Aband Cat: C1
Finance Assuran Responsible: No
Incorporated City: Fallbrook
Local Government: San Diego County (Unincorporated)
Reporting Agency Legal Name: County of San Diego
Reporting Agency Department: Department of Environmental Health and Quality
Enforcing Agency Legal Name: County of San Diego
Enforcing Agency Department: Department of Environmental Health and Quality

ARB District: San Diego
SWRCB Region: San Diego
Site Point of Cont: Dawn Liang
Site ZIP: 92028
County: San Diego
Latitude: 33.3964
Longitude: -117.2412

Site Owners

Site Type: Disposal Only
Started On:
Contact Name:
Contact First Name:
Contact Last Name:
Contact Title:
Contact Email:
Contact Phone: (760) 801-3384
Owner Name: Elston, Mike and Sharh Davis
Owner Address: 1350 Santa Margarita Dr Apn 105-481-29
Owner City: Fallbrook
Owner State: CA
Owner Zip Code: 92028
Owner Phone:

Site Type: Disposal Only
Started On:
Contact Name:
Contact First Name:
Contact Last Name:
Contact Title:
Contact Email:
Contact Phone: (858) 495-5445
Owner Name: County of San Diego Dept.of Public Works
Owner Address: 5201 Ruffin Rd Ste D
Owner City: San Diego
Owner State: CA

Owner Zip Code: 92123
Owner Phone:

Site Activities (Search Result)

Activity Category: Disposal
Act Opl Status: Closed
Act Regulat Stat: Unpermitted
Site Name: Fallbrook Burn Site 1B
Activity: Solid Waste Disposal Site

Site Operators

Site Type: Disposal Only
Started on:
Contact Name:
Contact First Name:
Contact Last Name:
Contact Title:
Contact Email:
Contact Phone: (858) 495-5445
Operator Name: County of San Diego Dept.of Public Works
Operator Address: 5201 Ruffin Rd Ste D
Operator City: San Diego
Operator State: CA
Operator Zip: 92123
Operator Phone:

Unplottable Summary

Total: 0 Unplottable sites

DB	Company Name/Site Name	Address	City	Zip	ERIS ID

No unplottable records were found that may be relevant for the search criteria.

Unplottable Report

No unplottable records were found that may be relevant for the search criteria.

Appendix: Database Descriptions

Environmental Risk Information Services (ERIS) can search the following databases. The extent of historical information varies with each database and current information is determined by what is publicly available to ERIS at the time of update. ERIS updates databases as set out in ASTM Standard E1527-13 and E1527-21, Section 8.1.8 Sources of Standard Source Information:

"Government information from nongovernmental sources may be considered current if the source updates the information at least every 90 days, or, for information that is updated less frequently than quarterly by the government agency, within 90 days of the date the government agency makes the information available to the public."

Standard Environmental Record Sources

Federal

National Priority List: NPL

Sites on the United States Environmental Protection Agency (EPA)'s National Priorities List of the most serious uncontrolled or abandoned hazardous waste sites identified for possible long-term remedial action under the Superfund program. The NPL, which EPA is required to update at least once a year, is based primarily on the score a site receives from EPA's Hazard Ranking System. A site must be on the NPL to receive money from the Superfund Trust Fund for remedial action. Sites are represented by boundaries where available in the EPA Superfund Site Boundaries maintained by the Shared Enterprise Geodata and Services (SEGS). Site boundaries represent the footprint of a whole site, the sum of all of the Operable Units and the current understanding of the full extent of contamination; for Federal Facility sites, the total site polygon may be the Facility boundary. Where there is no polygon boundary data available for a given site, the site is represented as a point.

Government Publication Date: Dec 26, 2023

National Priority List - Proposed: PROPOSED NPL

Sites proposed by the United States Environmental Protection Agency (EPA), the state agency, or concerned citizens for addition to the National Priorities List (NPL) due to contamination by hazardous waste and identified by the EPA as a candidate for cleanup because it poses a risk to human health and/or the environment. Sites are represented by boundaries where available in the EPA Superfund Site Boundaries maintained by the Shared Enterprise Geodata and Services (SEGS). Site boundaries represent the footprint of a whole site, the sum of all of the Operable Units and the current understanding of the full extent of contamination; for Federal Facility sites, the total site polygon may be the Facility boundary. Where there is no polygon boundary data available for a given site, the site is represented as a point.

Government Publication Date: Dec 26, 2023

Deleted NPL: DELETED NPL

Sites deleted from the United States Environmental Protection Agency (EPA)'s National Priorities List. The National Oil and Hazardous Substances Pollution Contingency Plan (NCP) establishes the criteria that the EPA uses to delete sites from the NPL. In accordance with 40 CFR 300.425.(e), sites may be deleted from the NPL where no further response is appropriate. Sites are represented by boundaries where available in the EPA Superfund Site Boundaries maintained by the Shared Enterprise Geodata and Services (SEGS). Site boundaries represent the footprint of a whole site, the sum of all of the Operable Units and the current understanding of the full extent of contamination; for Federal Facility sites, the total site polygon may be the Facility boundary. Where there is no polygon boundary data available for a given site, the site is represented as a point.

Government Publication Date: Dec 26, 2023

SEMS List 8R Active Site Inventory: SEMS

The U.S. Environmental Protection Agency's (EPA) Superfund Program has deployed the Superfund Enterprise Management System (SEMS), which integrates multiple legacy systems into a comprehensive tracking and reporting tool. This inventory contains active sites evaluated by the Superfund program that are either proposed to be or are on the National Priorities List (NPL) as well as sites that are in the screening and assessment phase for possible inclusion on the NPL. The Active Site Inventory Report displays site and location information at active SEMS sites. An active site is one at which site assessment, removal, remedial, enforcement, cost recovery, or oversight activities are being planned or conducted. This data includes SEMS sites from the List 8R Active file as well as applicable sites from the SEMS GIS/REST file layer obtained from EPA's Facility Registry Service.

Government Publication Date: Jan 26, 2024

SEMS List 8R Archive Sites: SEMS ARCHIVE

The U.S. Environmental Protection Agency's (EPA) Superfund Enterprise Management System (SEMS) Archived Site Inventory displays site and location information at sites archived from SEMS. An archived site is one at which EPA has determined that assessment has been completed and no further remedial action is planned under the Superfund program at this time. This data includes sites from the List 8R Archived site file.

Government Publication Date: Jan 26, 2024

Inventory of Open Dumps, June 1985: ODI

The Resource Conservation and Recovery Act (RCRA) provides for publication of an inventory of open dumps. The Act defines "open dumps" as facilities which do not comply with EPA's "Criteria for Classification of Solid Waste Disposal Facilities and Practices" (40 CFR 257).

Government Publication Date: Jun 1985

Comprehensive Environmental Response, Compensation and Liability Information System - CERCLIS: CERCLIS

Superfund is a program administered by the United States Environmental Protection Agency (EPA) to locate, investigate, and clean up the worst hazardous waste sites throughout the United States. CERCLIS is a database of potential and confirmed hazardous waste sites at which the EPA Superfund program has some involvement. It contains sites that are either proposed to be or are on the National Priorities List (NPL) as well as sites that are in the screening and assessment phase for possible inclusion on the NPL. The EPA administers the Superfund program in cooperation with individual states and tribal governments; this database is made available by the EPA.

Government Publication Date: Oct 25, 2013

EPA Report on the Status of Open Dumps on Indian Lands: IODI

Public Law 103-399, The Indian Lands Open Dump Cleanup Act of 1994, enacted October 22, 1994, identified congressional concerns that solid waste open dump sites located on American Indian or Alaska Native (AI/AN) lands threaten the health and safety of residents of those lands and contiguous areas. The purpose of the Act is to identify the location of open dumps on Indian lands, assess the relative health and environment hazards posed by those sites, and provide financial and technical assistance to Indian tribal governments to close such dumps in compliance with Federal standards and regulations or standards promulgated by Indian Tribal governments or Alaska Native entities.

Government Publication Date: Dec 31, 1998

CERCLIS - No Further Remedial Action Planned: CERCLIS NFRAP

An archived site is one at which EPA has determined that assessment has been completed and no further remedial action is planned under the Superfund program at this time. The Archive designation means that, to the best of EPA's knowledge, assessment at a site has been completed and that EPA has determined no further steps will be taken to list this site on the National Priorities List (NPL). This decision does not necessarily mean that there is no hazard associated with a given site; it only means that, based upon available information, the location is not judged to be a potential NPL site.

Government Publication Date: Oct 25, 2013

CERCLIS Liens: CERCLIS LIENS

A Federal Superfund lien exists at any property where EPA has incurred Superfund costs to address contamination ("Superfund site") and has provided notice of liability to the property owner. A Federal CERCLA ("Superfund") lien can exist by operation of law at any site or property at which EPA has spent Superfund monies. This database is made available by the United States Environmental Protection Agency (EPA). This database was provided by the United States Environmental Protection Agency (EPA). Refer to SEMS LIEN as the current data source for Superfund Liens.

Government Publication Date: Jan 30, 2014

RCRA CORRACTS-Corrective Action: RCRA CORRACTS

RCRA Info is the U.S. Environmental Protection Agency's (EPA) comprehensive information system, providing access to data supporting the Resource Conservation and Recovery Act (RCRA) of 1976 and the Hazardous and Solid Waste Amendments (HSWA) of 1984. At these sites, the Corrective Action Program ensures that cleanups occur. EPA and state regulators work with facilities and communities to design remedies based on the contamination, geology, and anticipated use unique to each site.

Government Publication Date: Jan 1, 2024

RCRA non-CORRACTS TSD Facilities: RCRA TSD

RCRA Info is the U.S. Environmental Protection Agency's (EPA) comprehensive information system, providing access to data supporting the Resource Conservation and Recovery Act (RCRA) of 1976 and the Hazardous and Solid Waste Amendments (HSWA) of 1984. This database includes Non-Corrective Action sites that have indicated engagement in the treatment, storage, or disposal of hazardous waste which requires a RCRA hazardous waste permit.

Government Publication Date: Jan 1, 2024

RCRA Generator List: RCRA LQG

RCRA Info is the U.S. Environmental Protection Agency's (EPA) comprehensive information system, providing access to data supporting the Resource Conservation and Recovery Act (RCRA) of 1976 and the Hazardous and Solid Waste Amendments (HSWA) of 1984. RCRA Info replaces the data recording and reporting abilities of the Resource Conservation and Recovery Information System (RCRIS) and the Biennial Reporting System (BRS). A hazardous waste generator is any person or site whose processes and actions create hazardous waste (see 40 CFR 260.10). Large Quantity Generators (LQGs) generate 1,000 kilograms per month or more of hazardous waste or more than one kilogram per month of acutely hazardous waste.

Government Publication Date: Jan 1, 2024

RCRA Small Quantity Generators List: RCRA SQG

RCRA Info is the U.S. Environmental Protection Agency's (EPA) comprehensive information system, providing access to data supporting the Resource Conservation and Recovery Act (RCRA) of 1976 and the Hazardous and Solid Waste Amendments (HSWA) of 1984. RCRA Info replaces the data recording and reporting abilities of the Resource Conservation and Recovery Information System (RCRIS) and the Biennial Reporting System (BRS). A hazardous waste generator is any person or site whose processes and actions create hazardous waste (see 40 CFR 260.10). Small Quantity Generators (SQGs) generate more than 100 kilograms, but less than 1,000 kilograms, of hazardous waste per month.

Government Publication Date: Jan 1, 2024

RCRA Very Small Quantity Generators List: RCRA VSQG

RCRA Info is the U.S. Environmental Protection Agency's (EPA) comprehensive information system, providing access to data supporting the Resource Conservation and Recovery Act (RCRA) of 1976 and the Hazardous and Solid Waste Amendments (HSWA) of 1984. A hazardous waste generator is any person or site whose processes and actions create hazardous waste (see 40 CFR 260.10). Very Small Quantity Generators (VSQG) generate 100 kilograms or less per month of hazardous waste, or one kilogram or less per month of acutely hazardous waste. Additionally, VSQG may not accumulate more than 1,000 kilograms of hazardous waste at any time.

Government Publication Date: Jan 1, 2024

RCRA Non-Generators: RCRA NON GEN

RCRA Info is the U.S. Environmental Protection Agency's (EPA) comprehensive information system, providing access to data supporting the Resource Conservation and Recovery Act (RCRA) of 1976 and the Hazardous and Solid Waste Amendments (HSWA) of 1984. RCRA Info replaces the data recording and reporting abilities of the Resource Conservation and Recovery Information System (RCRIS) and the Biennial Reporting System (BRS). A hazardous waste generator is any person or site whose processes and actions create hazardous waste (see 40 CFR 260.10). Non-Generators do not presently generate hazardous waste.

Government Publication Date: Jan 1, 2024

RCRA Sites with Controls: RCRA CONTROLS

List of Resource Conservation and Recovery Act (RCRA) facilities with institutional controls in place. RCRA gives the U.S. Environmental Protection Agency (EPA) the authority to control hazardous waste from the "cradle-to-grave." This includes the generation, transportation, treatment, storage, and disposal of hazardous waste. RCRA also set forth a framework for the management of non-hazardous solid wastes. The 1986 amendments to RCRA enabled EPA to address environmental problems that could result from underground tanks storing petroleum and other hazardous substances.

Government Publication Date: Jan 1, 2024

Federal Engineering Controls-ECs: FED ENG

List of Engineering controls (ECs) made availabe by the United States Environmental Protection Agency (EPA). ECs encompass a variety of engineered and constructed physical barriers (e.g., soil capping, sub-surface venting systems, mitigation barriers, fences) to contain and/or prevent exposure to contamination on a property. The EC listing includes remedy component data from Superfund decision documents for applicable sites on the final or deleted on the National Priorities List (NPL); and sites with a Superfund Alternative Approach (SAA) Agreement in place. The only sites included that are not on the NPL; proposed for NPL; or removed from proposed NPL, are those with an SAA Agreement in place.

Government Publication Date: Feb 29, 2024

Federal Institutional Controls- ICs: FED INST

List of Institutional controls (ICs) made available by the United States Environmental Protection Agency (EPA). ICs are non-engineered instruments, such as administrative and legal controls, that help minimize the potential for human exposure to contamination and/or protect the integrity of the remedy. Although it is EPA's expectation that treatment or engineering controls will be used to address principal threat wastes and that groundwater will be returned to its beneficial use whenever practicable, ICs play an important role in site remedies because they reduce exposure to contamination by limiting land or resource use and guide human behavior at a site. The IC listing includes remedy component data from Superfund decision documents for applicable sites on the final or deleted on the National Priorities List (NPL); and sites with a Superfund Alternative Approach (SAA) Agreement in place. The only sites included that are not on the NPL; proposed for NPL; or removed from proposed NPL, are those with an SAA Agreement in place.

Government Publication Date: Feb 29, 2024

Land Use Control Information System: LUCIS

The LUCIS database is maintained by the U.S. Department of the Navy and contains information for former Base Realignment and Closure (BRAC) properties across the United States.

Government Publication Date: Sep 1, 2006

Institutional Control Boundaries at NPL sites: NPL IC

Boundaries of Institutional Control areas at sites on the United States Environmental Protection Agency (EPA)'s National Priorities List, or Proposed or Deleted, made available by the EPA's Shared Enterprise Geodata and Services (SEGS). United States Environmental Protection Agency (EPA)'s National Priorities List of the most serious uncontrolled or abandoned hazardous waste sites identified for possible long-term remedial action under the Superfund program. Institutional controls are non-engineered instruments such as administrative and legal controls that help minimize the potential for human exposure to contamination and/or protect the integrity of the remedy.

Government Publication Date: Dec 26, 2023

Emergency Response Notification System: ERNS 1982 TO 1986

Database of oil and hazardous substances spill reports controlled by the National Response Center. The primary function of the National Response Center is to serve as the sole national point of contact for reporting oil, chemical, radiological, biological, and etiological discharges into the environment anywhere in the United States and its territories.

Government Publication Date: 1982-1986

Emergency Response Notification System: ERNS 1987 TO 1989

Database of oil and hazardous substances spill reports controlled by the National Response Center. The primary function of the National Response Center is to serve as the sole national point of contact for reporting oil, chemical, radiological, biological, and etiological discharges into the environment anywhere in the United States and its territories.

Government Publication Date: 1987-1989

Emergency Response Notification System: ERNS

Database of oil and hazardous substances spill reports made available by the United States Coast Guard National Response Center (NRC). The NRC fields initial reports for pollution and railroad incidents and forwards that information to appropriate federal/state agencies for response. These data contain initial incident data that has not been validated or investigated by a federal/state response agency.

Government Publication Date: Feb 20, 2024

The Assessment, Cleanup and Redevelopment Exchange System (ACRES) Brownfield Database: FED BROWNFIELDS

Brownfields are real property, the expansion, redevelopment, or reuse of which may be complicated by the presence or potential presence of a hazardous substance, pollutant, or contaminant. Cleaning up and reinvesting in these properties protects the environment, reduces blight, and takes development pressures off greenspaces and working lands. This data is provided by the United States Environmental Protection Agency (EPA) and includes Brownfield sites from the Cleanups in My Community (CIMC) web application.

Government Publication Date: Feb 7, 2024

FEMA Underground Storage Tank Listing: FEMA UST

The Federal Emergency Management Agency (FEMA) of the Department of Homeland Security maintains a list of FEMA owned underground storage tanks.

Government Publication Date: Dec 31, 2017

Facility Response Plan: FRP

This listing contains facilities that have submitted Facility Response Plans (FRPs) to the U.S. Environmental Protection Agency (EPA). Facilities that could reasonably be expected to cause "substantial harm" to the environment by discharging oil into or on navigable waters are required to prepare and submit FRPs. Harm is determined based on total oil storage capacity, secondary containment and age of tanks, oil transfer activities, history of discharges, proximity to a public drinking water intake or sensitive environments. This listing includes FRP facilities from an applicable EPA FOIA file and Homeland Infrastructure Foundation-Level Data (HIFLD) data file.

Government Publication Date: May 2, 2023

Delisted Facility Response Plans: DELISTED FRP

Facilities that once appeared in - and have since been removed from - the list of facilities that have submitted Facility Response Plans (FRP) to EPA. Facilities that could reasonably be expected to cause "substantial harm" to the environment by discharging oil into or on navigable waters are required to prepare and submit Facility Response Plans (FRPs). Harm is determined based on total oil storage capacity, secondary containment and age of tanks, oil transfer activities, history of discharges, proximity to a public drinking water intake or sensitive environments.

Government Publication Date: May 2, 2023

Historical Gas Stations: HIST GAS STATIONS

This historic directory of service stations is provided by the Cities Service Company. The directory includes Cities Service filling stations that were located throughout the United States in 1930.

Government Publication Date: Jul 1, 1930

Petroleum Refineries: REFN

List of petroleum refineries from the U.S. Energy Information Administration (EIA) Refinery Capacity Report. Includes operating and idle petroleum refineries (including new refineries under construction) and refineries shut down during the previous year located in the 50 States, the District of Columbia, Puerto Rico, the Virgin Islands, Guam, and other U.S. possessions. Survey locations adjusted using public data.

Government Publication Date: Feb 28, 2024

Petroleum Product and Crude Oil Rail Terminals: BULK TERMINAL

A list of petroleum product and crude oil rail terminals from the U.S. Energy Information Administration (EIA), as well as petroleum terminals sourced from the Federal Communications Commission Data hosted by the Homeland Infrastructure Foundation-Level Database. Data includes operable bulk petroleum product terminals with a total bulk shell storage capacity of 50,000 barrels or more, and/or the ability to receive volumes from tanker, barge, or pipeline; also rail terminals handling the loading and unloading of crude oil with activity between 2017 and 2018. EIA petroleum product terminal data comes from the EIA-815 Bulk Terminal and Blender Report, which includes working, shell in operation, and shell idle for several major product groupings.

Government Publication Date: Sep 22, 2023

LIEN on Property: SEMS LIEN

The U.S. Environmental Protection Agency's (EPA) Superfund Enterprise Management System (SEMS) provides Lien details on applicable properties, such as the Superfund lien on property activity, the lien property information, and the parties associated with the lien.

Government Publication Date: Jan 26, 2024

Superfund Decision Documents: SUPERFUND ROD

This database contains a list of decision documents for Superfund sites. Decision documents serve to provide the reasoning for the choice of (or) changes to a Superfund Site cleanup plan. The decision documents include completed Records of Decision (ROD), ROD Amendments, Explanations of Significant Differences (ESD) for active and archived sites stored in the Superfund Enterprise Management System (SEMS), along with other associated memos and files. This information is maintained and made available by the U.S. Environmental Protection Agency.

Government Publication Date: Dec 26, 2023

Formerly Utilized Sites Remedial Action Program: DOE FUSRAP

The U.S. Department of Energy (DOE) established the Formerly Utilized Sites Remedial Action Program (FUSRAP) in 1974 to remediate sites where radioactive contamination remained from the Manhattan Project and early U.S. Atomic Energy Commission (AEC) operations. The DOE Office of Legacy Management (LM) established long-term surveillance and maintenance (LTS&M) requirements for remediated FUSRAP sites. DOE evaluates the final site conditions of a remediated site on the basis of risk for different future uses. DOE then confirms that LTS&M requirements will maintain protectiveness.

Government Publication Date: Mar 4, 2017

State

State Response Sites: RESPONSE

A list of identified confirmed release sites where the Department of Toxic Substances Control (DTSC) is involved in remediation, either in a lead or oversight capacity. These confirmed release sites are generally high-priority and high potential risk. This database is state equivalent NPL.

Government Publication Date: Feb 15, 2024

EnviroStor Database: ENVIROSTOR

The EnviroStor Data Management System is made available by the Department of Toxic Substances Control (DTSC). Includes Corrective Action sites, Tiered Permit sites, Historical Sites and Evaluation/Investigation sites. This database is state equivalent CERCLIS.

Government Publication Date: Feb 15, 2024

Delisted State Response Sites: DELISTED ENVS

Sites removed from the list of State Response Sites made available by the EnviroStor Data Management System, Department of Toxic Substances Control (DTSC).

Government Publication Date: Feb 15, 2024

Solid Waste Information System (SWIS): SWF/LF

The Solid Waste Information System (SWIS) database made available by the Department of Resources Recycling and Recovery (CalRecycle) contains information on solid waste facilities, operations, and disposal sites throughout the State of California. The types of facilities found in this database include landfills, transfer stations, material recovery facilities, composting sites, transformation facilities, waste tire sites, and closed disposal sites.

Government Publication Date: Feb 15, 2024

Solid Waste Disposal Sites with Waste Constituents Above Hazardous Waste Levels: SWRCB SWF

This is a list of solid waste disposal sites identified by California State Water Resources Control Board with waste constituents above hazardous waste levels outside the waste management unit.

Government Publication Date: Sep 20, 2006

Waste Management Unit Database: WMUD

The Waste Management Unit Database System tracks and inventories waste management units. CCR Title 27 contains criteria stating that Waste Management Units are classified according to their ability to contain wastes. Containment shall be determined by geology, hydrology, topography, climatology, and other factors relating to the ability of the Unit to protect water quality. Water Code Section 13273.1 requires that operators submit a water quality solid waste assessment test (SWAT) report to address leak status. The WMUDS was last updated by the State Water Resources control board in 2000.

Government Publication Date: Jan 1, 2000

EnviroStor Hazardous Waste Facilities: HWP

A list of hazardous waste facilities including permitted, post-closure and historical facilities found in the Department of Toxic Substances Control (DTSC) EnviroStor database.

Government Publication Date: Feb 15, 2024

Sites Listed in the Solid Waste Assessment Test (SWAT) Program Report: SWAT

In a 1993 Memorandum of Understanding, the State Water Resources Control Board (SWRCB) agreed to submit a comprehensive report on the Solid Waste Assessment Test (SWAT) Program to the California Integrated Waste Management Board (CIWMB). This report summarizes the work completed to date on the SWAT Program, and addresses both the impacts that leakage from solid waste disposal sites (SWDS) may have upon waters of the State and the actions taken to address such leakage.

Government Publication Date: Dec 31, 1995

Construction and Demolition Debris Recyclers: C&D DEBRIS RECY

This listing of Construction and Demolition Debris Recyclers is maintained by the California Intergrated Waste Management Board-common C&D materials include lumber, drywall, metals, masonry (brick, concrete, etc.), carpet, plastic, pipe, rocks, dirt, paper, cardboard, or green waste related to land development.

Government Publication Date: Jun 20, 2018

Recycling Centers: RECYCLING

This list of Certified Recycling Centers that are operating under the state of California's Beverage Container Recycling Program is maintained by the California Department of Resources Recycling and Recovery.

Government Publication Date: Apr 8, 2024

Listing of Certified Processors: PROCESSORS

This list of Certified Processors that are operating under the state of California's Beverage Container Recycling Program is maintained by the California Department of Resources Recycling and Recovery.

Government Publication Date: Jan 17, 2024

Listing of Certified Dropoff, Collection, and Community Service Programs: CONTAINER RECY

This list of Certified Dropoff, Collection, and Community Service Programs (non-buyback) operating under the state of California's Beverage Container Recycling Program is maintained by the California Department of Resources Recycling and Recovery.

Government Publication Date: Jan 22, 2024

Land Disposal Sites: LDS

Land Disposal Sites in GeoTracker, the State Water Resources Control Board (SWRCB)'s data management system. The Land Disposal program regulates of waste discharge to land for treatment, storage and disposal in waste management units. Waste management units include waste piles, surface impoundments, and landfills.

Government Publication Date: Mar 15, 2024

Leaking Underground Fuel Tank Reports: LUST

List of Leaking Underground Storage Tanks within the Cleanup Sites data in GeoTracker database. GeoTracker is the State Water Resources Control Board's (SWRCB) data management system for managing sites that impact groundwater, especially those that require groundwater cleanup (Underground Storage Tanks, Department of Defense and Site Cleanup Program) as well as permitted facilities such as operating Underground Storage Tanks. The Leak Prevention Program that overlooks LUST sites is the SWRCB in California's Environmental Protection Agency.

Government Publication Date: Mar 15, 2024

Delisted Leaking Storage Tanks: DELISTED LST

List of Leaking Underground Storage Tanks (LUST) cleanup sites removed from GeoTracker, the State Water Resources Control Board (SWRCB)'s database system, as well as sites removed from the SWRCB's list of UST Case closures.

Government Publication Date: Mar 15, 2024

Permitted Underground Storage Tank (UST) in GeoTracker: UST

List of Permitted Underground Storage Tank (UST) sites made available by the State Water Resources Control Board (SWRCB) in California's Environmental Protection Agency (EPA).

Government Publication Date: Feb 15, 2024

Proposed Closure of Underground Storage Tank Cases: UST CLOSURE

This listing includes Proposed Closure of Underground Storage Tank (UST) Cases which are being considered for closure by either the State Water Resources Control Board at a Future Board Meeting or the Executive Director that have been posted for a 60-day public comment period, and Closure of UST Cases with Closure Denials and Approved Orders. The lists are provided by the California Water Boards.

Government Publication Date: Dec 22, 2023

Historical Hazardous Substance Storage Information Database: HHSS

The Historical Hazardous Substance Storage database contains information collected in the 1980s from facilities that stored hazardous substances. The information was originally collected on paper forms, was later transferred to microfiche, and recently indexed as a searchable database. When using this database, please be aware that it is based upon self-reported information submitted by facilities which has not been independently verified. It is unlikely that every facility responded to the survey and the database should not be expected to be a complete inventory of all facilities that were operating at that time. This database is maintained by the California State Water Resources Control Board's (SWRCB) Geotracker.

Government Publication Date: Aug 27, 2015

Statewide Environmental Evaluation and Planning System: UST SWEEPS

The Statewide Environmental Evaluation and Planning System (SWEEPS) is a historical listing of active and inactive underground storage tanks made available by the California State Water Resources Control Board (SWRCB).

Government Publication Date: Oct 1, 1994

Aboveground Storage Tanks: AST

A statewide list from 2009 of aboveground storage tanks (ASTs) made available by the Cal FIRE Office of the State Fire Marshal (OSFM). This list is no longer maintained or updated by the Cal FIRE OSFM.

Government Publication Date: Aug 31, 2009

SWRCB Historical Aboveground Storage Tanks: AST SWRCB

A list of aboveground storage tanks made available by the California State Water Resources Control Board (SWRCB). Effective January 1, 2008, the Certified Unified Program Agencies (CUPAs) are vested with the responsibility and authority to implement the Aboveground Petroleum Storage Act (APSA).

Government Publication Date: Dec 1, 2007

Oil and Gas Facility Tanks: TANK OIL GAS

Locations of oil and gas tanks that fall under the jurisdiction of the Geologic Energy Management Division of the California Department of Conservation (CalGEM) (CCR 1760). CalGEM was formerly the Division of Oil, Gas, and Geothermal Resources (DOGGR).

Government Publication Date: Jan 24, 2024

Delisted Storage Tanks: DELISTED TNK

This database contains a list of storage tank sites that were removed by the State Water Resources Control Board (SWRCB) in California's Environmental Protection Agency (EPA) and the Cal FIRE Office of State Fire Marshal (OSFM).

Government Publication Date: Apr 1, 2024

California Environmental Reporting System (CERS) Tanks: CERS TANK

List of sites in the California Environmental Protection Agency (CalEPA) Regulated Site Portal which fall under the Aboveground Petroleum Storage and Underground Storage Tank regulatory programs. The CalEPA oversees the statewide implementation of the Unified Program which applies regulatory standards to protect Californians from hazardous waste and materials.

Government Publication Date: Jan 17, 2024

Delisted California Environmental Reporting System (CERS) Tanks: DELISTED CTNK

This database contains a list of Aboveground Petroleum Storage and Underground Storage Tank sites that were removed from in the California Environmental Protection Agency (CalEPA) Regulated Site Portal.

Government Publication Date: Jan 17, 2024

Historical Hazardous Substance Storage Container Information - Facility Summary: HIST TANK

The State Water Resources Control Board maintained the Hazardous Substance Storage Containers listing and inventory in th 1980s. This facility summary lists historic tank sites where the following container types were present: farm motor vehicle fuel tanks; waste tanks; sumps; pits, ponds, lagoons, and others; and all other product tanks. This set, published in May 1988, lists facility and owner information, as well as the number of containers. This data is historic and will not be updated.

Government Publication Date: May 27, 1988

Site Mitigation and Brownfields Reuse Program Facility Sites with Land Use Restrictions: LUR

The Department of Toxic Substances Control (DTSC) Site Mitigation and Brownfields Reuse Program (SMBRP) list includes sites cleaned up under the program's oversight and generally does not include current or former hazardous waste facilities that required a hazardous waste facility permit. The list represents land use restrictions that are active. Some sites have multiple land use restrictions.

Government Publication Date: Feb 15, 2024

CALSITES Database: CALSITES

This historical database was maintained by the Department of Toxic Substance Control (DTSC) for more than a decade. CALSITES contains information on Brownfield properties with confirmed or potential hazardous contamination. In 2006, DTSC introduced EnviroStor as the latest Brownfields site database.

Government Publication Date: May 1, 2004

Hazardous Waste Management Program Facility Sites with Deed / Land Use Restrictions: HLUR

The Department of Toxic Substances Control (DTSC) Hazardous Waste Management Program (HWMP) has developed a list of current or former hazardous waste facilities that have a recorded land use restriction at the local county recorder's office. The land use restrictions on this list were required by the DTSC HWMP as a result of the presence of hazardous substances that remain on site after the facility (or part of the facility) has been closed or cleaned up. The types of land use restriction include deed notice, deed restriction, or a land use restriction that binds current and future owners.

Government Publication Date: Feb 18, 2021

Deed Restrictions and Land Use Restrictions: DEED

List of Deed Restrictions, Land Use Restrictions and Covenants in GeoTracker made available by the State Water Resources Control Board (SWRCB) in California's Environmental Protection Agency. A deed restriction (land use covenant) may be required to facilitate the remediation of past environmental contamination and to protect human health and the environment by reducing the risk of exposure to residual hazardous materials.

Government Publication Date: Mar 15, 2024

Voluntary Cleanup Program: VCP

List of sites in the Voluntary Cleanup Program made available by the Department of Toxic Substances and Control (DTSC). The Voluntary Cleanup Program was designed to respond to lower priority sites. Under the Voluntary Cleanup Program, DTSC enters site-specific agreements with project proponents for DTSC oversight of site assessment, investigation, and/or removal or remediation activities, and the project proponents agree to pay DTSC's reasonable costs for those services.

Government Publication Date: Feb 15, 2024

GeoTracker Cleanup Program Sites: CLEANUP SITES

A list of Cleanup Program sites in the state of California made available by The State Water Resources Control Board (SWRCB) of the California Environmental Protection Agency (EPA). SWRCB tracks leaking underground storage tank cleanups as well as other water board cleanups.

Government Publication Date: Mar 15, 2024

Delisted Cleanup Program Sites: DELISTED CLEANUP

A list of Cleanup Program sites which were once included - and have since been removed from - the list of Cleanup Program Sites in GeoTracker. GeoTracker is the State Water Resource Control Boards' data management system for sites that impact, or have the potential to impact, water quality in California, with emphasis on groundwater.
Government Publication Date: Mar 15, 2024

Delisted County Records: DELISTED COUNTY
Records removed from county or CUPA databases. Records may be removed from the county lists made available by the respective county departments because they are inactive, or because they have been deemed to be below reportable thresholds.
Government Publication Date: Apr 15, 2024

Tribal

Leaking Underground Storage Tanks on Tribal/Indian Lands: INDIAN LUST
This list of leaking underground storage tanks (LUSTs) on Tribal/Indian Lands in Region 9, which includes California, is made available by the United States Environmental Protection Agency (EPA).
Government Publication Date: Oct 25, 2023

Underground Storage Tanks on Tribal/Indian Lands: INDIAN UST
This list of underground storage tanks (USTs) on Tribal/Indian Lands in Region 9, which includes California, is made available by the United States Environmental Protection Agency (EPA).
Government Publication Date: Oct 25, 2023

Delisted Tribal Leaking Storage Tanks: DELISTED INDIAN LST
Leaking Underground Storage Tank (LUST) facilities which once appeared on - and have since been removed from - the Regional Tribal/Indian LUST lists made available by the United States Environmental Protection Agency (EPA).
Government Publication Date: Oct 25, 2023

Delisted Tribal Underground Storage Tanks: DELISTED INDIAN UST
Underground Storage Tank (UST) facilities which once appeared on - and have since been removed from - the Regional Tribal/Indian UST lists made available by the United States Environmental Protection Agency (EPA).
Government Publication Date: Oct 25, 2023

County

San Diego County - Solid Waste Facility List: SWF SANDIEGO
This list of open and closed Solid Waste Facilities is made available by the County of San Diego Department of Environmental Health and Quality's (DEHQ) agency files and map service. The County of San Diego DEHQ Solid Waste Local Enforcement Agency (LEA) is certified by the California Department of Resources Recycling and Recovery to enforce state solid waste laws and regulations in San Diego County, excluding the City of San Diego.
Government Publication Date: Dec 7, 2021

San Diego County - Local Oversight Program List: LOP SANDIEGO
A list of Underground Storage Tank (UST) release sites in the County of San Diego. This list is made available by San Diego County Department of Environmental Health.
Government Publication Date: Jun 15, 2020

San Diego County - Hazardous Materials Management Division Database: HAZ SANDIEGO
A list of facilities with Unified Program Facility Permit in San Diego County. This list has been made available by County of San Diego Environmental Health.
Government Publication Date: Feb 13, 2023

San Diego County - UST List: UST SANDIEGO
A list of registered Underground Storage Tanks in the County of San Diego. The list is made available by the San Diego County Hazardous Materials Division.
Government Publication Date: Jan 23, 2024

San Diego County - Site Assessment and Mitigation Investigation Sites: SAM SANDIEGO

List of sites which have undergone a Site Assessment and Mitigation investigation. This list is made available by the County of San Diego Department of Environmental Health.

Government Publication Date: Jan 11, 2024

Additional Environmental Record Sources

Federal

PFAS Greenhouse Gas Emissions Data: PFAS GHG

The U.S. Environmental Protection Agency's Greenhouse Gas Reporting Program (GHGRP) collects Greenhouse Gas (GHG) data from large emitting facilities (25,000 metric tons of carbon dioxide equivalent (CO2e) per year), and suppliers of fossil fuels and industrial gases that results in GHG emissions when used. Includes GHG emissions data for facilities that emit or have emitted since 2010 chemicals identified in EPA's CompTox Chemicals Dashboard list of PFAS without explicit structures and list of PFAS structures by DSSTox. PFAS emissions data has been identified for facilities engaged in the following industrial processes: Aluminum Production (GHGRP Subpart F), HCFC-22 Production and HFC-23 Destruction (Subpart O), Electronics Manufacturing (Subpart I), Fluorinated Gas Production (Subpart L), Magnesium Production (Subpart T), Electrical Transmission and Distribution Equipment Use (Subpart DD), and Manufacture of Electric Transmission and Distribution Equipment (Subpart SS). Over time, other industrial processes with required GHGRP reporting may include PFAS emissions data and the list of reportable gases may change over time.

Government Publication Date: Feb 5, 2024

Facility Registry Service/Facility Index: FINDS/FRS

The Facility Registry Service (FRS) is a centrally managed database that identifies facilities, sites, or places subject to environmental regulations or of environmental interest. FRS creates high-quality, accurate, and authoritative facility identification records through rigorous verification and management procedures that incorporate information from program national systems, state master facility records, and data collected from EPA's Central Data Exchange registrations and data management personnel. This list is made available by the U.S. Environmental Protection Agency (EPA).

Government Publication Date: Feb 9, 2024

Toxics Release Inventory (TRI) Program: TRIS

The U.S. Environmental Protection Agency's Toxics Release Inventory (TRI) is a database containing data on disposal or other releases of toxic chemicals from U.S. facilities and information about how facilities manage those chemicals through recycling, energy recovery, and treatment. There are currently 770 individually listed chemicals and 33 chemical categories covered by the TRI Program. Facilities that manufacture, process or otherwise use these chemicals in amounts above established levels must submit annual reporting forms for each chemical. Note that the TRI chemical list does not include all toxic chemicals used in the U.S. One of TRI's primary purposes is to inform communities about toxic chemical releases to the environment. This database includes TRI Reporting Data for calendar years 1987 through 2021 and Preliminary Data for 2022.

Government Publication Date: Sep 20, 2023

PFOA/PFOS Contaminated Sites: PFAS NPL

This list of Superfund Sites with Per- and Polyfluoroalkyl Substances (PFAS) detections is made available by the U.S. Environmental Protection Agency (EPA) in their PFAS Analytic Tools data, previously the list was obtained by EPA FOIA requests. EPA's Office of Land and Emergency Management and EPA Regional Offices maintain what is known about site investigations, contamination, and remedial actions under the Comprehensive Environmental Response, Compensation, and Liability Act (CERCLA) where PFAS is present in the environment. Limitations: Detections of PFAS at National Priorities List (NPL) sites do not mean that people are at risk from PFAS, are exposed to PFAS, or that the site is the source of the PFAS. The information in the Superfund NPL and Superfund Alternative Agreement (SAA) PFAS detection site list is years old and may not be accurate today. Site information such as site name, site ID, and location has been confirmed for accuracy; however, PFAS-related information such as media sampled, drinking water being above the health advisory, or mitigation efforts has not been verified. For Federal Facilities data, the other Federal agencies (OFA) are the lead agency for their data and provided them to EPA.

Government Publication Date: Mar 19, 2024

Federal Agency Locations with Known or Suspected PFAS Detections: PFAS FED SITES

List of Federal agency locations with known or suspected detections of Per- and Polyfluoroalkyl Substances (PFAS), made available by the U.S. Environmental Protection Agency (EPA) in their PFAS Analytic Tools data. EPA outlines that these data are gathered from several federal entities, such as the Federal Superfund program, Department of Defense (DOD), National Aeronautics and Space Administration, Department of Transportation, and Department of Energy. The dates this data was extracted for the PFAS Analytic Tools range from March 2022 to September 2023. Sites on this list do not necessarily reflect the source/s of PFAS contamination and detections do not indicate level of risk or human exposure at the site. Agricultural notifications in this data are limited to DOD sites only. At this time, the EPA is aware that this list is not comprehensive of all Federal agencies.

Government Publication Date: Sep 5, 2023

SSEHRI PFAS Contamination Sites: PFAS SSEHRI

This PFAS Contamination Site Tracker database is compiled by the Social Science Environmental Health Research Institute (SSEHRI) at Northeastern University. According to the SSEHRI, the database records qualitative and quantitative data from each known site of PFAS contamination, including timeline of discovery, sources, levels, health impacts, community response, and government response. The goal of this database is to compile information and support public understanding of the rapidly unfolding issue of PFAS contamination. All data presented was extracted from government websites, news articles, or publicly available documents, and this is cited in the tracker. Locations for the Known PFAS Contamination Sites are sourced from the PFAS Sites and Community Resources Map, credited to the Northeastern University's PFAS Project Lab, Silent Spring Institute, and the PFAS-REACH team. Disclaimer: The source conveys the data undergoes regular updates as new information becomes available, some sites may be missing and/or contain information that is incorrect or outdated, as well as their information represents all contamination sites SSEHRI is aware of, not all possible contamination sites. This data is not intended to be used for legal purposes. Access the following source link for the most current information: https://pfasproject.com/pfas-sites-and-community-resources/

Government Publication Date: May 19, 2023

National Response Center PFAS Spills: ERNS PFAS

This Per- and Poly-Fluoroalkyl Substances (PFAS) Spills dataset is made available via the U.S. Environmental Protection Agency's (EPA) PFAS Analytic Tools. The National Response Center (NRC), operated by the U.S. Coast Guard, is the designated federal point of contact for reporting all oil, chemical, and other discharges into the environment, for the United States and its territories. This dataset contains NRC spill information from 1990 to the present that is restricted to records associated with PFAS and PFAS-containing materials. Incidents are filtered to include only records with a "Material Involved" or "Incident Description" related to Aqueous Film Forming Foam (AFFF). The keywords used to filter the data included "AFFF," "Fire Fighting Foam," "Aqueous Film Forming Foam," "Fire Suppressant Foam, "PFAS," "PERFL," "PFOA," "PFOS," and "Genx." Limitations: The data from the NRC website contains initial incident data that has not been validated or investigated by a federal/state response agency. Keyword searches may misidentify some incident reports that do not contain PFAS. This dataset should also not be considered to be exhaustive of all PFAS spills/release incidents.

Government Publication Date: Jan 24, 2024

PFAS NPDES Discharge Monitoring: PFAS NPDES

This list of National Pollutant Discharge Elimination System (NPDES) permitted facilities with required monitoring for Per- and Polyfluoroalkyl (PFAS) Substances is made available via the U.S. Environmental Protection Agency (EPA)'s PFAS Analytic Tools. Any point-source wastewater discharger to waters of the United States must have a NPDES permit, which defines a set of parameters for pollutants and monitoring to ensure that the discharge does not degrade water quality or impair human health. This list includes NPDES permitted facilities associated with permits that monitor for Per- and Polyfluoroalkyl Substances (PFAS), limited to the years 2007 - present. EPA further advises the following regarding these data: currently, fewer than half of states have required PFAS monitoring for at least one of their permittees, and fewer states have established PFAS effluent limits for permittees. For states that may have required monitoring, some reporting and data transfer issues may exist on a state-by-state basis.

Government Publication Date: Feb 19, 2024

Perfluorinated Alkyl Substances (PFAS) from Toxic Release Inventory: PFAS TRI

List of Toxics Release Inventory (TRI) facilities at which the reported chemical is a per- or polyfluoroalkyl (PFAS) substance included in the U.S. Environmental Protection Agency's (EPA) consolidated PFAS Master List of PFAS Substances. Encompasses Toxics Release Inventory records included in the EPA PFAS Analytic Tools. The EPA's TRI database currently tracks information on disposal or releases of 770 individually listed toxic chemicals and 33 chemical categories from thousands of U.S. facilities and details about how facilities manage those chemicals through recycling, energy recovery, and treatment. This listing includes TRI Reporting Data for calendar years 1987 through 2021 and Preliminary Data for 2022.

Government Publication Date: Sep 20, 2023

Perfluorinated Alkyl Substances (PFAS) Water Quality: PFAS WATER

The Water Quality Portal (WQP) is a cooperative service sponsored by the United States Geological Survey (USGS), the Environmental Protection Agency (EPA), and the National Water Quality Monitoring Council (NWQMC). This listing includes records from the Water Quality Portal where the characteristic (environmental measurement) is in the Environmental Protection Agency (EPA)'s consolidated Master List of PFAS Substances.

Government Publication Date: Jul 20, 2020

PFAS TSCA Manufacture and Import Facilities: PFAS TSCA

The U.S. Environmental Protection Agency (EPA) issued the Chemical Data Reporting (CDR) Rule under the Toxic Substances Control Act (TSCA) and requires chemical manufacturers and facilities that manufacture or import chemical substances to report data to EPA. This list is specific only to TSCA Manufacture and Import Facilities with reported per- and poly-fluoroalkyl (PFAS) substances. Data file is sourced from EPA's PFAS Analytic Tools TSCA dataset which includes CDR/Inventory Update Reporting data from 1998 up to 2020. Disclaimer: This data file includes production and importation data for chemicals identified in EPA's CompTox Chemicals Dashboard list of PFAS without explicit structures and list of PFAS structures in DSSTox. Note that some regulations have specific chemical structure requirements that define PFAS differently than the lists in EPA's CompTox Chemicals Dashboard. Reporting information on manufactured or imported chemical substance amounts should not be compared between facilities, as some companies claim Chemical Data Reporting Rule data fields for PFAS information as Confidential Business Information.

Government Publication Date: Jan 5, 2023

PFAS Waste Transfers from RCRA e-Manifest : PFAS E-MANIFEST

This Per- and Poly-Fluoroalkyl Substances (PFAS) Waste Transfers dataset is made available via the U.S. Environmental Protection Agency's (EPA) PFAS Analytic Tools. Every shipment of hazardous waste in the U.S. must be accompanied by a shipment manifest, which is a critical component of the cradle-to-grave tracking of wastes mandated by the Resource Conservation and Recovery Act (RCRA). According to the EPA, currently no Federal Waste Code exists for any PFAS compounds. To work around the lack of PFAS waste codes in the RCRA database, EPA developed the PFAS Transfers dataset by mining e-Manifest records containing at least one of these common PFAS keywords: • PFAS • PFOA • PFOS • PERFL • AFFF • GENX • GEN-X (plus the Vermont state-specific waste codes). Limitations: Amount or concentration of PFAS being transferred cannot be determined from the manifest information. Keyword searches may misidentify some manifest records that do not contain PFAS. This dataset should also not be considered to be exhaustive of all PFAS waste transfers.

Government Publication Date: Feb 25, 2024

PFAS Industry Sectors: PFAS IND

This Per- and Poly-Fluoroalkyl Substances (PFAS) Industry Sectors dataset is made available via the U.S. Environmental Protection Agency's (EPA) PFAS Analytic Tools. The EPA developed the dataset from various sources that show which industries may be handling PFAS including: EPA's Enforcement and Compliance History Online (ECHO) records restricted to potential PFAS-handling industry sectors; ECHO records for Fire Training Sites identified where fire-fighting foam may have been used in training exercises; and 14 CFR Part 139 Airports compiled from historic and current records from the FAA Airport Data and Information Portal. Since July 2006, all certificated Part 139 Airports are required to have fire-fighting foam onsite that meet certain military specifications, which to date have been fluorinated (Aqueous Film Forming Foam). Limitations: Inclusion in this dataset does not indicate that PFAS are being manufactured, processed, used, or released by the facility. Listed facilities potentially handle PFAS based on their industrial profile, but are unconfirmed by the EPA. Keyword searches in ECHO for Fire Training sites may misidentify some facilities and should not be considered to be an exhaustive list of fire training facilities in the U.S.

Government Publication Date: Apr 15, 2024

Hazardous Materials Information Reporting System: HMIRS

The Hazardous Materials Incident Reporting System (HMIRS) database contains unintentional hazardous materials release information reported to the U.S. Department of Transportation, Pipeline and Hazardous Materials Safety Administration.

Government Publication Date: Nov 26, 2023

National Clandestine Drug Labs: NCDL

The U.S. Department of Justice ("the Department"), Drug Enforcement Administration (DEA), provides this data as a public service. It contains addresses of some locations where law enforcement agencies reported they found chemicals or other items that indicated the presence of either clandestine drug laboratories or dumpsites. In most cases, the source of the entries is not the Department, and the Department has not verified the entry and does not guarantee its accuracy.

Government Publication Date: Nov 30, 2023

Toxic Substances Control Act: TSCA

The U.S. Environmental Protection Agency (EPA) is amending the Toxic Substances Control Act (TSCA) section 8(a) Inventory Update Reporting (IUR) rule and changing its name to the Chemical Data Reporting (CDR) rule. The CDR enables EPA to collect and publish information on the manufacturing, processing, and use of commercial chemical substances and mixtures (referred to hereafter as chemical substances) on the TSCA Chemical Substance Inventory (TSCA Inventory). This includes current information on chemical substance production volumes, manufacturing sites, and how the chemical substances are used. This information helps the Agency determine whether people or the environment are potentially exposed to reported chemical substances. EPA publishes submitted CDR data that is not Confidential Business Information (CBI). EPA CDR collections occur approximately every four years and reporting requirements change per collection.

Government Publication Date: May 12, 2022

Hist TSCA: HIST TSCA

The Environmental Protection Agency (EPA) is amending the Toxic Substances Control Act (TSCA) section 8(a) Inventory Update Reporting (IUR) rule and changing its name to the Chemical Data Reporting (CDR) rule.

The 2006 IUR data summary report includes information about chemicals manufactured or imported in quantities of 25,000 pounds or more at a single site during calendar year 2005. In addition to the basic manufacturing information collected in previous reporting cycles, the 2006 cycle is the first time EPA collected information to characterize exposure during manufacturing, processing and use of organic chemicals. The 2006 cycle also is the first time manufacturers of inorganic chemicals were required to report basic manufacturing information.

Government Publication Date: Dec 31, 2006

FTTS Administrative Case Listing: FTTS ADMIN

An administrative case listing from the Federal Insecticide, Fungicide, & Rodenticide Act (FIFRA) and Toxic Substances Control Act (TSCA), together known as FTTS. This database was obtained from the Environmental Protection Agency's (EPA) National Compliance Database (NCDB). The FTTS and NCDB was shut down in 2006.

Government Publication Date: Jan 19, 2007

FTTS Inspection Case Listing: FTTS INSP

An inspection case listing from the Federal Insecticide, Fungicide, & Rodenticide Act (FIFRA) and Toxic Substances Control Act (TSCA), together known as FTTS. This database was obtained from the Environmental Protection Agency's (EPA) National Compliance Database (NCDB). The FTTS and NCDB was shut down in 2006.

Government Publication Date: Jan 19, 2007

Potentially Responsible Parties List: PRP

Early in the site cleanup process, the U.S. Environmental Protection Agency (EPA) conducts a search to find the Potentially Responsible Parties (PRPs). The EPA looks for evidence to determine liability by matching wastes found at the site with parties that may have contributed wastes to the site. This listing contains PRPs, Noticed Parties, at sites in the EPA's Superfund Enterprise Management System (SEMS).

Government Publication Date: Jan 26, 2024

State Coalition for Remediation of Drycleaners Listing: SCRD DRYCLEANER

The State Coalition for Remediation of Drycleaners (SCRD) was established in 1998, with support from the U.S. Environmental Protection Agency (EPA) Office of Superfund Remediation and Technology Innovation. Coalition members are states with mandated programs and funding for drycleaner site remediation. Current members are Alabama, Connecticut, Florida, Illinois, Kansas, Minnesota, Missouri, North Carolina, Oregon, South Carolina, Tennessee, Texas, and Wisconsin. Since 2017, the SCRD no longer maintains this data, refer to applicable state source data where available.

Government Publication Date: Nov 08, 2017

Integrated Compliance Information System (ICIS): ICIS

The Integrated Compliance Information System (ICIS) database contains integrated enforcement and compliance information across most of U.S. Environmental Protection Agency's (EPA) programs. The vision for ICIS is to replace EPA's independent databases that contain enforcement data with a single repository for that information. Currently, ICIS contains all Federal Administrative and Judicial enforcement actions and a subset of the Permit Compliance System (PCS), which supports the National Pollutant Discharge Elimination System (NPDES). This information is maintained by the EPA Headquarters and at the Regional offices. A future release of ICIS will completely replace PCS and will integrate that information with Federal actions already in the system. ICIS also has the capability to track other activities that support compliance and enforcement programs, including incident tracking, compliance assistance, and compliance monitoring.

Government Publication Date: Aug 26, 2023

Drycleaner Facilities: FED DRYCLEANERS

A list of drycleaner facilities from Enforcement and Compliance History Online (ECHO) data as made available by the U.S. Environmental Protection Agency (EPA), sourced from the ECHO Exporter file. The EPA tracks facilities that possess NAIC and SIC codes that classify businesses as drycleaner establishments.

Government Publication Date: Jan 20, 2024

Delisted Drycleaner Facilities: DELISTED FED DRY

List of sites removed from the list of Drycleaner Facilities (sites in the EPA's Integrated Compliance Information System (ICIS) with NAIC or SIC codes identifying the business as a drycleaner establishment).

Government Publication Date: Jan 20, 2024

Formerly Used Defense Sites: FUDS

Formerly Used Defense Sites (FUDS) are properties that were formerly owned by, leased to, or otherwise possessed by and under the jurisdiction of the Secretary of Defense prior to October 1986, where the Department of Defense (DOD) is responsible for an environmental restoration. The FUDS Annual Report to Congress (ARC) is published by the U.S. Army Corps of Engineers (USACE). This data is compiled from the USACE's Geospatial FUDS data layers and Homeland Infrastructure Foundation-Level Data (HIFLD) FUDS dataset which applies to the Fiscal Year 2021 FUDS Inventory.

Government Publication Date: May 15, 2023

FUDS Munitions Response Sites: FUDS MRS

Boundaries of Munitions Response Sites (MRS), published with the Formerly Used Defense Sites (FUDS) Annual Report to Congress (ARC) by the U.S. Army Corps of Engineers (USACE). An MRS is a discrete location within a Munitions response area (MRA) that is known to require a munitions response. An MRA means any area on a defense site that is known or suspected to contain unexploded ordnance (UXO), discarded military munitions (DMM), or munitions constituents (MC). This data is compiled from the USACE's Geospatial MRS data layers and Homeland Infrastructure Foundation-Level Data (HIFLD) MRS dataset.

Government Publication Date: May 15, 2023

Former Military Nike Missile Sites: FORMER NIKE

This information was taken from report DRXTH-AS-IA-83A016 (Historical Overview of the Nike Missile System, 12/1984) which was performed by Environmental Science and Engineering, Inc. for the U.S. Army Toxic and Hazardous Materials Agency Assessment Division. The Nike system was deployed between 1954 and the mid-1970's. Among the substances used or stored on Nike sites were liquid missile fuel (JP-4); starter fluids (UDKH, aniline, and furfuryl alcohol); oxidizer (IRFNA); hydrocarbons (motor oil, hydraulic fluid, diesel fuel, gasoline, heating oil); solvents (carbon tetrachloride, trichloroethylene, trichloroethane, stoddard solvent); and battery electrolyte. The quantities of material a disposed of and procedures for disposal are not documented in published reports. Virtually all information concerning the potential for contamination at Nike sites is confined to personnel who were assigned to Nike sites. During deactivation most hardware was shipped to depot-level supply points. There were reportedly instances where excess materials were disposed of on or near the site itself at closure. There was reportedly no routine site decontamination.

Government Publication Date: Dec 2, 1984

PHMSA Pipeline Safety Flagged Incidents: PIPELINE INCIDENT

This list of flagged pipeline incidents is made available by the U.S. Department of Transportation (US DOT) Pipeline and Hazardous Materials Safety Administration (PHMSA). PHMSA regulations require incident and accident reports for five different pipeline system types. Accidents reported on hazardous liquid gravity lines (§195.13) and reporting-regulated-only hazardous liquid gathering lines (§195.15) and incidents reported on Type R gas gathering (§192.8(c)) are not included in the flagged incident file data.

Government Publication Date: Nov 6, 2023

Material Licensing Tracking System (MLTS): MLTS

A list of sites that store radioactive material subject to the Nuclear Regulatory Commission (NRC) licensing requirements. This list is maintained by the NRC. As of September 2016, the NRC no longer releases location information for sites. Site locations were last received in July 2016.

Government Publication Date: May 11, 2021

Historic Material Licensing Tracking System (MLTS) sites: HIST MLTS

A historic list of sites that have inactive licenses and/or removed from the Material Licensing Tracking System (MLTS). In some cases, a site is removed from the MLTS when the state becomes an "Agreement State". An Agreement State is a State that has signed an agreement with the Nuclear Regulatory Commission (NRC) authorizing the State to regulate certain uses of radioactive materials within the State.

Government Publication Date: Jan 31, 2010

Mines Master Index File: MINES

The Master Index File (MIF) is provided by the United States Department of Labor, Mine Safety and Health Administration (MSHA). This file, which was originally created in the 1970's, contained many Mine-IDs that were invalid. MSHA removes invalid IDs from the MIF upon discovery. MSHA applicable data includes the following: all Coal and Metal/Non-Metal mines under MSHA's jurisdiction since 1/1/1970; mine addresses for all mines in the database except for Abandoned mines prior to 1998 from MSHA's legacy system (addresses may or may not correspond with the physical location of the mine itself); violations that have been assessed penalties as a result of MSHA inspections beginning on 1/1/2000; and violations issued as a result of MSHA inspections conducted beginning on 1/1/2000.

Government Publication Date: Feb 5, 2024

Surface Mining Control and Reclamation Act Sites: SMCRA

An inventory of land and water impacted by past mining (primarily coal mining) is maintained by the Office of Surface Mining Reclamation and Enforcement (OSMRE) to provide information needed to implement the Surface Mining Control and Reclamation Act of 1977 (SMCRA). This inventory contains information on the type and extent of Abandoned Mine Land (AML) impacts, as well as information on the cost associated with the reclamation of those problems. The data is based upon field surveys by State, Tribal, and OSMRE program officials. It is dynamic to the extent that it is modified as new problems are identified and existing problems are reclaimed. Disclaimer: Per the OSMRE, States and tribes who enter their data into eAMLIS (AML Inventory System) may truncate their latitude and longitude so the precise location of usually dangerous AMLs is not revealed in an effort to protect the public from searching for these AMLs, most of which are on private property. If more precise location information is needed, please contact the applicable state/tribe of interest.

Government Publication Date: Jun 13, 2023

Mineral Resource Data System: MRDS

The Mineral Resource Data System (MRDS) is a collection of reports describing metallic and nonmetallic mineral resources throughout the world. Included are deposit name, location, commodity, deposit description, geologic characteristics, production, reserves, resources, and references. This database contains the records previously provided in the Mineral Resource Data System (MRDS) of USGS and the Mineral Availability System/Mineral Industry Locator System (MAS/MILS) originated in the U.S. Bureau of Mines, which is now part of USGS. The USGS has ceased systematic updates of the MRDS database with their focus more recently on deposits of critical minerals while providing a well-documented baseline of historical mine locations from USGS topographic maps.

Government Publication Date: Mar 15, 2016

DOE Legacy Management Sites: LM SITES

The U.S. Department of Energy (DOE) Office of Legacy Management (LM) currently manages radioactive and chemical waste, environmental contamination, and hazardous material at over 100 sites across the U.S. The LM manages sites with diverse regulatory drivers (statutes or programs that direct cleanup and management requirements at DOE sites) or as part of internal DOE or congressionally-recognized programs, such as but not limited to: Formerly Utilized Sites Remedial Action Program (FUSRAP), Uranium Mill Tailings Radiation Control Act (UMTRCA Title I, Tile II), Comprehensive Environmental Response, Compensation, and Liability Act (CERCLA), Resource Conservation and Recovery Act (RCRA), Decontamination and Decommissioning (D&D), Nuclear Waste Policy Act (NWPA). This site listing includes data exported from the DOE Office of LM's Geospatial Environmental Mapping System (GEMS). GEMS Data disclaimer: The DOE Office of LM makes no representation or warranty, expressed or implied, regarding the use, accuracy, availability, or completeness of the data presented herein.

Government Publication Date: Dec 12, 2023

Alternative Fueling Stations: ALT FUELS

This list of alternative fueling stations is sourced from the Alternative Fuels Data Center (AFDC). The U.S. Department of Energy's Office of Energy Efficiency & Renewable Energy launched the AFDC in 1991 as a repository for alternative fuel vehicle performance data, which provides a wealth of information and data on alternative and renewable fuels, advanced vehicles, fuel-saving strategies, and emerging transportation technologies. The data includes Biodiesel (B20 and above), Compressed Natural Gas (CNG), Electric, Ethanol (E85), Hydrogen, Liquefied Natural Gas (LNG), Propane (LPG), and Renewable Diesel (R20 and above) fuel type locations.

Government Publication Date: Nov 27, 2023

Superfunds Consent Decrees: CONSENT DECREES

This list of Superfund consent decrees is provided by the Department of Justice, Environment & Natural Resources Division (ENRD) through a Freedom of Information Act (FOIA) applicable file. This listing includes Consent Decrees for CERCLA or Superfund Sites filed and/or as proposed within the ENRD's Case Management System (CMS) since 2010. CMS may not reflect the latest developments in a case nor can the agency guarantee the accuracy of the data. ENRD Disclaimer: Congress excluded three discrete categories of law enforcement and national security records from the requirements of the FOIA; response is limited to those records that are subject to the requirements of the FOIA; however, this should not be taken as an indication that excluded records do, or do not, exist.

Government Publication Date: Apr 19, 2023

Air Facility System: AFS

This EPA retired Air Facility System (AFS) dataset contains emissions, compliance, and enforcement data on stationary sources of air pollution. Regulated sources cover a wide spectrum; from large industrial facilities to relatively small operations such as dry cleaners. AFS does not contain data on facilities that are solely asbestos demolition and/or renovation contractors, or landfills. ECHO Clean Air Act data from AFS are frozen and reflect data as of October 17, 2014; the EPA retired this system for Clean Air Act stationary sources and transitioned to ICIS-Air.

Government Publication Date: Oct 17, 2014

Registered Pesticide Establishments: SSTS

This national list of active EPA-registered foreign and domestic pesticide and/or device-producing establishments is based on data from the Section Seven Tracking System (SSTS). The Federal Insecticide, Fungicide, and Rodenticide Act (FIFRA) Section 7 requires that each producing establishment must place its EPA establishment number on the label or immediate container of each pesticide, active ingredient or device produced. An EPA establishment number on a pesticide product label identifies the EPA registered location where the product was produced. The list of establishments is made available by the U.S. Environmental Protection Agency (EPA).

Government Publication Date: Mar 1, 2023

Polychlorinated Biphenyl (PCB) Transformers: PCBT

Locations of Transformers Containing Polychlorinated Biphenyls (PCBs) registered with the United States Environmental Protection Agency. PCB transformer owners must register their transformer(s) with EPA. Although not required, PCB transformer owners who have removed and properly disposed of a registered PCB transformer may notify EPA to have their PCB transformer de-registered. Data made available by EPA.

Government Publication Date: Oct 15, 2019

Polychlorinated Biphenyl (PCB) Notifiers: PCB

Facilities included in the national list of facilities that have notified the United States Environmental Protection Agency (EPA) of Polychlorinated Biphenyl (PCB) activities. Any company or person storing, transporting or disposing of PCBs or conducting PCB research and development must notify the EPA and receive an identification number.

Government Publication Date: Oct 30, 2023

State

PFAS Sampling Locations: PFAS SAMPLING

This data is sourced from the State Water Board's GeoTracker Per- and Polyfluoroalkyl Substances (PFAS) Map tool which contains individual sampling points (i.e., soil boring, groundwater monitoring well, drinking water well for municipal drinking water systems, etc.) or a site location with PFAS analytical data. Includes analytical results that are finalized and submitted electronically by the Responsible Parties via GeoTracker's Electronic Submittal of Information Portal, and after it's accepted by a Regional Water Quality Control Board.

Government Publication Date: Jan 2, 2024

Dry Cleaning Facilities: DRYCLEANERS

A list of drycleaner related facilities that have EPA ID numbers. These are facilities with certain SIC codes: power laundries, family and commercial, linen supply, commercial laundry, dry cleaning and pressing machines - Coin Operated Laundry and Dry Cleaning. This is provided by the Department of Toxic Substance Control.

Government Publication Date: Dec 20, 2021

Delisted Drycleaners: DELISTED DRYCLEANERS

Sites removed from the list of drycleaner related facilities that have EPA ID numbers, made available by the California Department of Toxic Substance Control.

Government Publication Date: Jan 31, 2022

Non-Toxic Dry Cleaning Incentive Program: DRYC GRANT

A list of grant recipients of the Non-Toxic Dry Cleaning Incentive Program made available by the California Air Resources Board (CARB). The program provides grants to eligible dry cleaning businesses to assist them in transitioning away from PERC machines to alternative non-toxic and non-smog forming technologies.

Government Publication Date: Jan 31, 2022

PFAS GeoTracker Cleanup Sites: PFAS GT CLEANUPS

A list of applicable cleanup sites from the State Water Resources Control Board's (SWRCB) GeoTracker data management system where one or more of the potential contaminants of concern are identified in the PFAS Master List of PFAS Substances made available by the Environmental Protection Agency (US EPA).

Government Publication Date: Mar 15, 2024

PFOA/PFOS Groundwater: PFAS GW

A list of water wells from the Groundwater Ambient Monitoring and Assessment Program (GAMA) Groundwater Information System with the groundwater chemical perfluorooctanoic acid (PFOA) (NL = 0.014 UG/L) or perfluorooctanoic sulfonate (PFOS) (NL = 0.013 UG/L). The GAMA Groundwater Information System search is made available by California Water Boards.

Government Publication Date: Jan 7, 2024

PFAS Investigations: PFAS INVEST

This list of potential Per- and Polyfluoroalkyl Substance (PFAS) sites is compiled from the California State Water Resources Control Board's (SWRCB) PFAS Investigations Map tool. The SWRCB issued investigative orders, per California Water Code (CWC) Section 13267 and/or 13383, to these sites. Orders were also issued to the public water systems to sample wells in the vicinity of these locations. Military facilities have been identified by the Department of Defense (DOD) as part of their efforts to investigate PFAS per the Defense Environmental Restoration Program (DERP) under the Comprehensive Environmental Response, Compensation, and Liability Act (CERCLA). The data includes locations for Airports, Chrome Plating Facilities, Landfills, Publicly Owned Treatment Works, Refineries and Bulk Terminals, DOD Facilities, and Monitored Drinking Water Wells being investigated for potential PFAS.

Government Publication Date: Jan 23, 2024

Hazardous Waste and Substances Site List - Site Cleanup: HWSS CLEANUP

The Hazardous Waste and Substances Sites (Cortese) List is a planning document used by the State, local agencies and developers to comply with the California Environmental Quality Act requirements in providing information about the location of hazardous materials release sites. This list is published by California Department of Toxic Substance Control.

Government Publication Date: Mar 15, 2023

Toxic Pit Cleanup Act Sites: TOXIC PITS

The Toxic Pits Cleanup Act (TPCA) list identifies sites suspected of containing hazardous substances where cleanup has not yet been completed. This list was maintained by the State Water Resources Control Board (SWRCB), is not longer maintained, and updates are not planned.

Government Publication Date: Jul 1, 1995

List of Hazardous Waste Facilities Subject to Corrective Action: DTSC HWF

This is a list of hazardous waste facilities identified in Health and Safety Code (HSC) § 25187.5. These facilities are those where Department of Toxic Substances Control (DTSC) has taken or contracted for corrective action because a facility owner/operator has failed to comply with a date for taking corrective action in an order issued under HSC § 25187, or because DTSC determined that immediate corrective action was necessary to abate an imminent or substantial endangerment.
Government Publication Date: Jul 18, 2016

EnviroStor Inspection, Compliance, and Enforcement: INSP COMP ENF
A list of permitted facilities with inspections and enforcements tracked by the California Department of Toxic Substance Control's (DTSC) EnviroStor data management system.
Government Publication Date: Nov 23, 2023

School Property Evaluation Program Sites: SCH
A list of sites registered with The Department of Toxic Substances Control (DTSC) School Property Evaluation and Cleanup (SPEC) Division. SPEC is responsible for assessing, investigating and cleaning up proposed school sites. The Division ensures that selected properties are free of contamination or, if the properties were previously contaminated, that they have been cleaned up to a level that protects the students and staff who will occupy the new school.
Government Publication Date: Feb 15, 2024

California Hazardous Material Incident Report System (CHMIRS): CHMIRS
A list of reported hazardous material incidents, spills, and releases from the California Hazardous Material Incident Report System (CHMIRS). This list has been made available by the California Office of Emergency Services (OES).
Government Publication Date: Oct 16, 2023

Historical California Hazardous Material Incident Report System (CHMIRS): HIST CHMIRS
A list of reported hazardous material incidents, spills, and releases from the California Hazardous Material Incident Report System (CHMIRS) prior to 1993. This list has been made available by the California Office of Emergency Services (OES).
Government Publication Date: Jan 1, 1993

Handlers from Hazardous Waste Manifest Data: HAZNET
A list of handlers not otherwise classified as Treatment, Storage, Disposal facilities (TSDF) or generators from the facilities and manifests data made available by the California Department of Toxic Substances Control (DTSC) in their Hazardous Waste Tracking System (HWTS).
Government Publication Date: Oct 24, 2016

Generators from Hazardous Waste Manifest Data: HAZ GEN
List of handlers listed as having generated waste from the facilities and manifests data made available by the California Department of Toxic Substances Control (DTSC) in their Hazardous Waste Tracking System (HWTS).
Government Publication Date: Dec 31, 2017

TSDF from Hazardous Waste Manifest Data: HAZ TSD
List of Treatment, Storage, and Disposal Facilities (TSDFs) from the facilities and manifests data made available by the California Department of Toxic Substances Control (DTSC) in their Hazardous Waste Tracking System (HWTS).
Government Publication Date: Dec 31, 2017

Historical Hazardous Waste Manifest Data: HIST MANIFEST
A list of historic hazardous waste manifests received by the Department of Toxic Substances Control (DTSC) from year the 1980 to 1992. The volume of manifests is typically 900,000 - 1,000,000 annually, representing approximately 450,000 - 500,000 shipments.
Government Publication Date: Dec 31, 1992

DTSC Registered Hazardous Waste Transporters: HW TRANSPORT
The California Department of Toxic Substances Control (DTSC) maintains this list of Registered Hazardous Waste Transporters.
Government Publication Date: Apr 15, 2024

Registered Waste Tire Haulers: WASTE TIRE
This list of registered waste tire haulers is maintained by the California Department of Resources Recycling and Recovery.
Government Publication Date: Mar 25, 2024

California Medical Waste Management Program Facility List: MEDICAL WASTE

This list of Medical Waste Management Program Facilities is maintained by the California Department of Public Health. The Medical Waste Management Program (MWMP) regulates the generation, handling, storage, treatment, and disposal of medical waste by providing oversight for the implementation of the Medical Waste Management Act (MWMA). The MWMP permits and inspects all medical waste off-site treatment facilities, medical waste transporters, and medical waste transfer stations. This list contains transporters, treatment, and transfer facilities.

Government Publication Date: Jan 8, 2024

Historical Cortese List: HIST CORTESE

List of sites which were once included on the Cortese list. The Hazardous Waste and Substances Sites (Cortese) List is a planning document used by the State, local agencies and developers to comply with the California Environmental Quality Act requirements for providing information about the location of hazardous sites.

Government Publication Date: Nov 13, 2008

Cease and Desist Orders and Cleanup and Abatement Orders: CDO/CAO

The California Environment Protection Agency "Cortese List" of active Cease and Desist Orders (CDO) and Cleanup and Abatement Orders (CAO). This list contains many CDOs and CAOs that do NOT concern the discharge of wastes that are hazardous materials. Many of the listed orders concern, as examples, discharges of domestic sewage, food processing wastes, or sediment that do not contain hazardous materials, but the Water Boards' database does not distinguish between these types of orders.

Government Publication Date: Dec 6, 2021

California Environmental Reporting System (CERS) Hazardous Waste Sites: CERS HAZ

List of sites in the California Environmental Protection Agency (CalEPA) Regulated Site Portal which fall under the following regulatory programs: Hazardous Chemical Management, Hazardous Waste Onsite Treatment, Household Hazardous Waste Collection, Hazardous Waste Generator, RCRA LQ HW Generator. The CalEPA oversees the statewide implementation of the Unified Program which applies regulatory standards to protect Californians from hazardous waste and materials.

Government Publication Date: Jan 17, 2024

Delisted Environmental Reporting System (CERS) Hazardous Waste Sites: DELISTED HAZ

This database contains a list of sites that were removed from the California Environmental Protection Agency (CalEPA) in the following regulatory programs: Hazardous Chemical Management, Hazardous Waste Onsite Treatment, Household Hazardous Waste Collection, Hazardous Waste Generator, RCRA LQ HW Generator.

Government Publication Date: Nov 29, 2018

Sites in GeoTracker: GEOTRACKER

GeoTracker is the State Water Resource Control Boards' data management system for sites that impact, or have the potential to impact, water quality in California, with emphasis on groundwater. This is a list of sites in GeoTracker that aren't otherwise categorized as LUST, Land Disposal Sites (LDS), Cleanup Sites, or sites having Waste Discharge Requirements (WDR). This listing includes program types such as Underground Injection Control (UIC), Confined Animal Facilities (CAF), Irrigated Lands Regulatory Program, plans, and non-case information.

Government Publication Date: Mar 15, 2024

Mines Listing: MINE

This list includes mine site locations extracted from the Mines Online database, maintained by the California Department of Conservation. Mines Online (MOL) is an interactive web map designed with GIS features that provide information such as the mine name, mine status, commodity sold, location, and other mine specific data. Please note: Mine location information is provided to assist experts in determining the location of mine operators in accordance with California Civil Code section 1103.4 and reflects information reported by mine operators in annual reports provided under Public Resources Code section 2207. While the Division of Mine Reclamation (DMR) attempts to populate MOL with accurate location information, the DMR cannot guarantee the accuracy of operator reported location information.

Government Publication Date: Jun 16, 2023

Recorded Environmental Cleanup Liens: LIEN

The California Department of Toxic Substance Control (DTSC) maintains this list of liens placed upon real properties. A lien is utilized by the DTSC to obtain reimbursement from responsible parties for costs associated with the remediation of contaminated properties.

Government Publication Date: Dec 18, 2023

Waste Discharge Requirements: WASTE DISCHG

List of sites in California State Water Resources Control Board (SWRCB) Waste Discharge Requirements (WDRs) Program in California, made available by the SWRCB via GeoTracker. The WDR program regulates point discharges that are exempt pursuant to Subsection 20090 of Title 27 and not subject to the Federal Water Pollution Control Act. The scope of the WDRs Program also includes the discharge of wastes classified as inert, pursuant to section 20230 of Title 27.

Government Publication Date: Mar 15, 2024

Toxic Pollutant Emissions Facilities: EMISSIONS

A list of criteria and toxic pollutant emissions data for facilities in California made available by the California Environmental Protection Agency - Air Resources Board (ARB). Risk data may be based on previous inventory submittals. The toxics data are submitted to the ARB by the local air districts as requirement of the Air Toxics "Hot Spots" Program. This program requires emission inventory updates every four years.

Government Publication Date: Dec 31, 2020

Clandestine Drug Lab Sites: CDL

The Department of Toxic Substances Control (DTSC) maintains a listing of drug lab sites. DTSC is responsible for removal and disposal of hazardous substances discovered by law enforcement officials while investigating illegal/clandestine drug laboratories.

Government Publication Date: Jan 19, 2021

Tribal

No Tribal additional environmental record sources available for this State.

County

Definitions

Database Descriptions: This section provides a detailed explanation for each database including: source, information available, time coverage, and acronyms used. They are listed in alphabetic order.

Detail Report: This is the section of the report which provides the most detail for each individual record. Records are summarized by location, starting with the project property followed by records in closest proximity.

Distance: The distance value is the distance between plotted points, not necessarily the distance between the sites' boundaries. All values are an approximation.

Direction: The direction value is the compass direction of the site in respect to the project property and/or center point of the report.

Elevation: The elevation value is taken from the location at which the records for the site address have been plotted. All values are an approximation. Source: Google Elevation API.

Executive Summary: This portion of the report is divided into 3 sections:

'Report Summary'- Displays a chart indicating how many records fall on the project property and, within the report search radii.

'Site Report Summary'-Project Property'- This section lists all the records which fall on the project property. For more details, see the 'Detail Report' section.

'Site Report Summary-Surrounding Properties'- This section summarizes all records on adjacent properties, listing them in order of proximity from the project property. For more details, see the 'Detail Report' section.

Map Key: The map key number is assigned according to closest proximity from the project property. Map Key numbers always start at #1. The project property will always have a map key of '1' if records are available. If there is a number in brackets beside the main number, this will indicate the number of records on that specific property. If there is no number in brackets, there is only one record for that property.

The symbol and colour used indicates 'elevation': the red inverted triangle will dictate 'ERIS Sites with Lower Elevation', the yellow triangle will dictate 'ERIS Sites with Higher Elevation' and the orange square will dictate 'ERIS Sites with Same Elevation.'

Unplottables: These are records that could not be mapped due to various reasons, including limited geographic information. These records may or may not be in your study area, and are included as reference.

Appendix E
Other Supporting Documentation

Jordan Z. Marks, County Assessor

Property Address: **1305 E MISSION RD FALLBROOK CA 92028-2402**

General Information

Parcel # (APN):	**105-410-18-00** Open Map
Owner:	**See Full Detail**
Mailing Address:	**2652 DOS LOMAS FALLBROOK CA 92028**
Legal Description:	**SEC 19-9-3W*NEQ*5.37 AC M/L IN NWQ OF**
Use Type:	**VACANT**
Tax Rate Area:	**075-002**
Value Notice:	Open

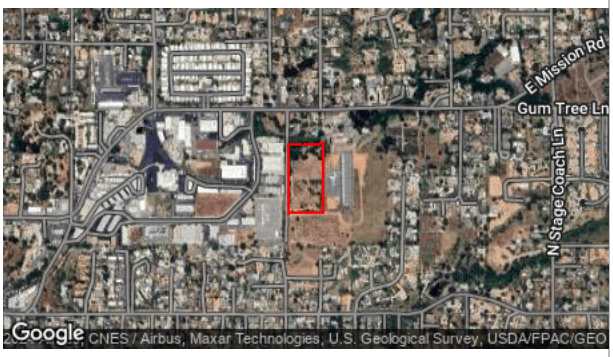

Full Detail **$14.95** Add to Cart

PLEASE NOTE: If a field is empty on this page, there is no data available, and the field will also be empty on the Full Detail property report.

Assessment

Total Value:	**$437,809**	Year Assd:	**2023**
Land:	**$437,809**	Zoning:	**See Full Detail**
Structures:		Use Code:	**See Full Detail**
Other:		Census Tract:	**See Full Detail**
% Improved:	**See Full Detail**	Price/SqFt:	
Exempt Amt:			
HO Exempt:	**N**		

Sale History

	Sale 1	Sale 2	Sale 3	Transfer
Document Date:	**12/17/2014**			**See Full Detail**
Document Number:	**0556100**			**See Full Detail**
Document Type:	**See Full Detail**			
Transfer Amount:	**$454,000**			
Seller (Grantor):				

Property Characteristics

Bedrooms:		Fireplace:		Units:	
Baths (Full):		A/C:		Stories:	
Baths (Half):		Heating:		Quality:	
Total Rooms:		Pool:		Building Class:	
Bldg/Liv Area:		Park Type:		Condition:	
Lot Acres:	**5.370**	Spaces:		Site Influence:	
Lot SqFt:	**233,917**	Garage SqFt:		Timber Preserve:	
Year Built:				Ag Preserve:	
Effective Year:					

**The information provided here is deemed reliable, but is not guaranteed.

Additional reports on this property

© 2024 **ParcelQuest** | www.parcelquest.com | Privacy Policy | Refund Policy | Disclaimer | Usage Limits

PARCEL REPORT

PARCEL #: 1054101800

PROPERTY INFORMATION:

Property Address:

1305 MISSION RD FALLBROOK, CA, 92028-2402

Legal Description:

SEC 19-9-3W*NEQ*5.37 AC M/L IN NWQ OF\

Property Characteristics:

Assessor Land:	$437,809.00	**Baths:**	.
Improvements:	$0.00	**Add. Areas:**	0
Assessor Total:	**$437,809.00**	**Tot. Living Area:**	0
Acreage:	5.37	**Tax Status:**	T
Bedrooms:		**Tax Rate Area:**	75002

District Information:

City Council: APN is not within a City Council District boundary

Board of Supervisors: District 5 - Jim Desmond

Congress: District 48 Darrell Issa

Senate: District 40 Brian Jones

Assembly: District 75 Marie Waldron

School District: GEN ELEM FALLBROOK

School Union: Fallbrook Union High School

Fire Protection: NORTH COUNTY FIRE

Community College: PALOMAR COMMUNITY

Planning Areas:

Census Tract: 189.04

Subregional Area: FALLBROOK

Major Statistical Area: NORTH COUNTY

Community Planning Area: Fallbrook - County of San Diego

Land Use:

Existing (LU): 1000 Spaced Rural Residential

Planned (PLU) 2103 Light Industry - General

Ecology:

Vegetation Type (County):	Grasslands, Vernal Pools, Meadows, and Other Herb Communities
Vegetation Type (Western Region 2012):	Vegetation data not Available
Flood Zone/Flood Plain:	Flood Zone X / Flood Plain
Geology Type:	CRETACEOUS PLUTONIC
Soil Type:	Soil data not Available

Data Disclaimer

Request #24-566

Access to this request is limited to staff & the requester.

If you are the requester, check your email for a note with instructions describing how to sign in and view your request. You should receive it within a few minutes.

If you are staff, please sign in to see this request.

Skip to main content

Public Record Requests

County of San Diego
Make request
All requests
Documents
Sign in

Request a public record

County of San Diego records may be requested here.

Do not submit duplicate requests. If you need to submit a request to more than one department, please include the department names in your request description. Submitting duplicate requests will delay the processing time of your request.

Request description

Hello,

RSB Environmental is currently conducting Phase I Environmental Site Assessment for the below mentioned property:

Located at: 1305 E Mission Rd, Fallbrook, CA 92028

As a part of these assessment, we wish to determine whether government agencies possess records on the subject property that may include potential concerns. We request the following information:

- Copies of any records of outstanding or open building or fire code violations at the

If you are looking for records related to Emergency Medical Services/Policies, Fire Prevention, Knox Boxes, or Volunteer Firefighting, please choose **County Fire and Emergency Medical Services** in Departments below.

If you are looking for records related to Wastewater, Airports, Landfills/Burnpits, or Elevation Certificates, please choose **Department of Public Works** in Departments below.

If you are looking for records related to Hazardous Materials, please choose **Department of Environmental Health and Quality - Hazardous Material Division (HMD)** in Departments below.

If you are looking for records related to Land and Water Quality, the records are available electronically

through the document library [LINK]. In case you could not find the related documents or still need help, please choose **Department of Environmental Health and Quality - Food, Water and Housing Division (FWHD)** in Departments below.

If you are looking for records related to Code Compliance Complaint/Cases, or Building Permits, please visit the Citizen Access webpage: **publicservices.sandiegocounty.gov/CitizenAccess/Default.aspx**.

If you are looking for records related to EMTs (Emergency Medical Technician) & Paramedics, Defensible Space, Fire Codes, or Business Inspections, please choose **County Fire and Emergency Medical Services** in Departments below.

Information related to California EMT and Paramedic License verification can also be found here: **https://emsverification.emsa.ca.gov/Verification/**

If you are looking for records related to Monthly Water Billing, Stormwater, Sewer Construction, or Recycling, please choose **Department of Public Works** in Departments below.

Records related to **Campo Water Maintenance District** can also be found here: **Campo Water Maintenance District**

Records related to County Service Area No. 137 can also be found here: **County Service Area No. 137 - Live Oak Springs Water System**

Upload and attach files (optional)

Choose file(s)

Department

Department of Environmental Health and Quality - Hazardous Material Division (HMD)

Your information

Email

assessments@rsbenv.com

Name

Sachin Butala

Phone

8322913473

Street address

6001 Savoy Dr., Ste. 110

City

Houston

State

Texas

Zip

77036

Company

RSB Environmental

Make request

* Indicates required field

Before submitting a record request check if the record you want can be found on the County of San Diego Data Portal.

Please describe your request in as much detail as you can. As you type, yellow windows may appear. They give more tips and information -- make sure to read all of them. If you are instructed to include more details in your request, be sure to add that information before you click the Make Request button. If you are asked to visit another website or resource, please do so before submitting a request.

Please Note: If you do not include a valid email address and the department needs clarification on your request, your request will be closed and we will be unable to notify you.

It is possible that your request has already been requested by another person. Please click on All Requests to view previous requests. To search for a request, enter keywords into the "Search requests" box.

Records requests are viewable 72 hours after they are closed. We recommend that you do not include confidential information such as birthdates or Social Security numbers with your request.

Helpful Suggestions
Help
Privacy
Terms
County of San Diego

NextRequest
POWERED BY CIVICPLUS

State FOIA Request: 1305 E Mission Rd, Fallbrook, CA 92028

RSB Assessments <assessments@rsbenv.com>

Fri 4/26/2024 10:30 AM

To:PRARequests@calepa.ca.gov <PRARequests@calepa.ca.gov>
Cc:RSB Assessments <assessments@rsbenv.com>

Hello,

RSB Environmental is currently conducting the Phase I Environmental Site Assessment for the property located at 1305 E Mission Rd, Fallbrook, CA 92028.

The ASTM Practice E1527-21 Standard Practice of Environmental Site Assessments requires that a records search be conducted with local regulatory departments for information regarding the subject property. Of particular interest are the following items:

- Records regarding hazardous materials usage/storage/incidents or known environmental concerns/contamination which may have affected the property.
- Records regarding above ground or underground storage tank (UST) systems, which are currently or historically located at the property.
- Record of septic systems installation and repairs at the subject property.
- Records of wells in connection with the subject property.

Please call (832.291.3473) or email (assessments@rsbenv.com) to discuss the file information or if you require further information. Thank you for your time and attention regarding this matter.

Regards,

Sachin Butala, P.E.

PSR
PHYSICAL SETTING REPORT

Property Information

Order Number:	24042500413p
Date Completed:	April 25, 2024
Project Number:	20240829
Project Property:	20240829_ESA_1305 E Mission Rd, Fallbrook, CA 92028 1305 E Mission Rd Fallbrook CA 92028
Coordinates:	
Latitude:	33.38563297
Longitude:	-117.23572509
UTM Northing:	3694064.39451 Meters
UTM Easting:	478075.812745 Meters
UTM Zone:	UTM Zone 11S
Elevation:	776.10 ft
Slope Direction:	N

Topographic Information....2
Hydrologic Information....4
Geologic Information....7
Soil Information....9
Wells and Additional Sources....17
Summary....18
Detail Report....21
Radon Information....66
Appendix....67
Liability Notice....69

The ERIS ***Physical Setting Report - PSR*** provides comprehensive information about the physical setting around a site and includes a complete overview of topography and surface topology, in addition to hydrologic, geologic and soil characteristics. The location and detailed attributes of oil and gas wells, water wells, public water systems and radon are also included for review.

The compilation of both physical characteristics of a site and additional attribute data is useful in assessing the impact of migration of contaminants and subsequent impact on soils and groundwater.

Disclaimer

This Report does not provide a full environmental evaluation for the site or adjacent properties. Please see the terms and disclaimer at the end of the Report for greater detail.

Topographic Information

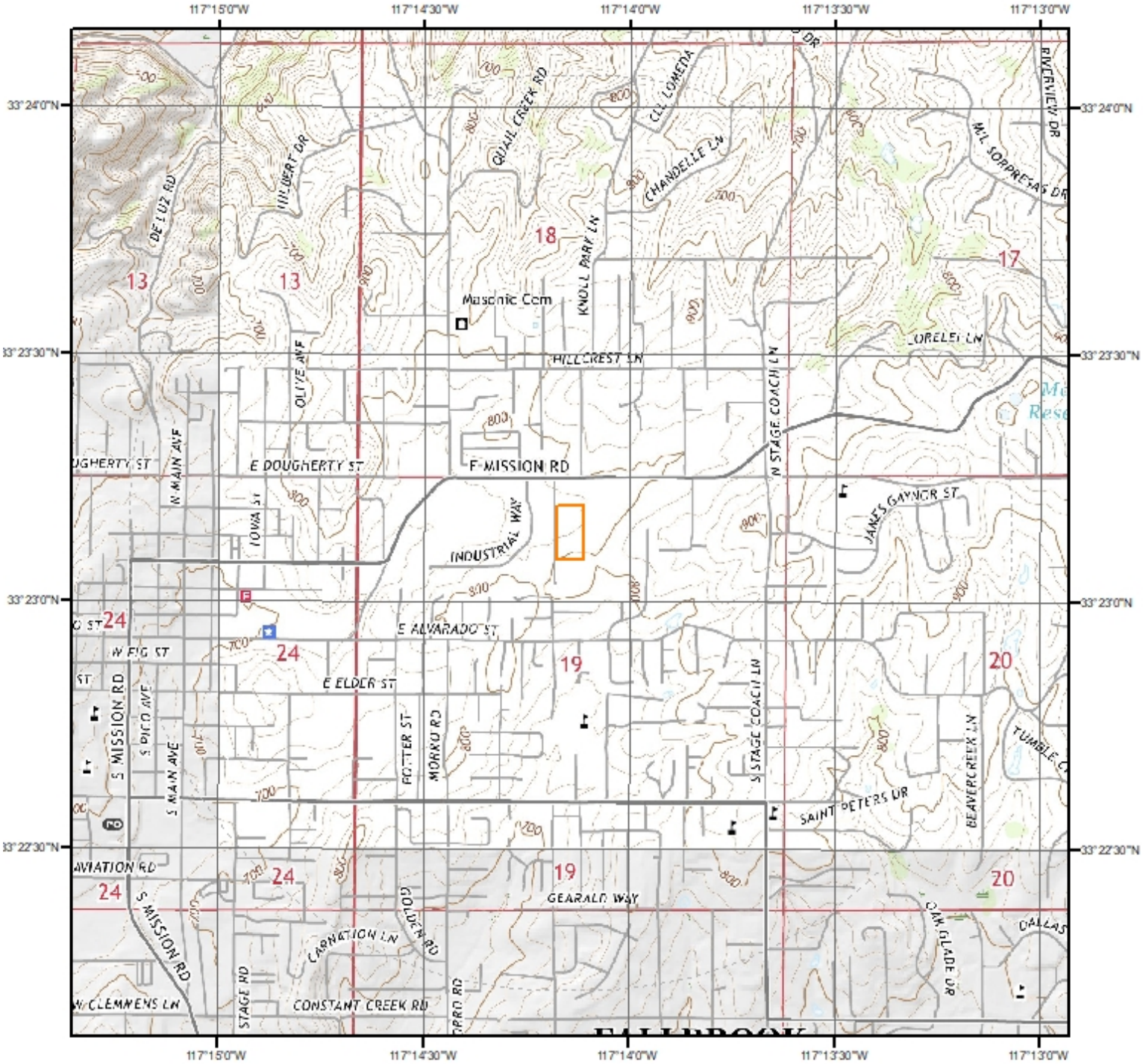

Current USGS Topo (2022)

0 0.2 0.4 0.8 Miles

N

Quadrangle(s): Fallbrook, CA; Morro Hill, CA; Bonsall, CA; Temecula, CA

Source: USGS 7.5 Minute Topographic Map

Topographic Information

The previous topographic map(s) are created by seamlessly merging and cutting current USGS topographic data. Below are shaded relief map(s), derived from USGS elevation data to show surrounding topography in further detail.

Topographic information at project property:

Elevation:	776.10 ft
Slope Direction:	N

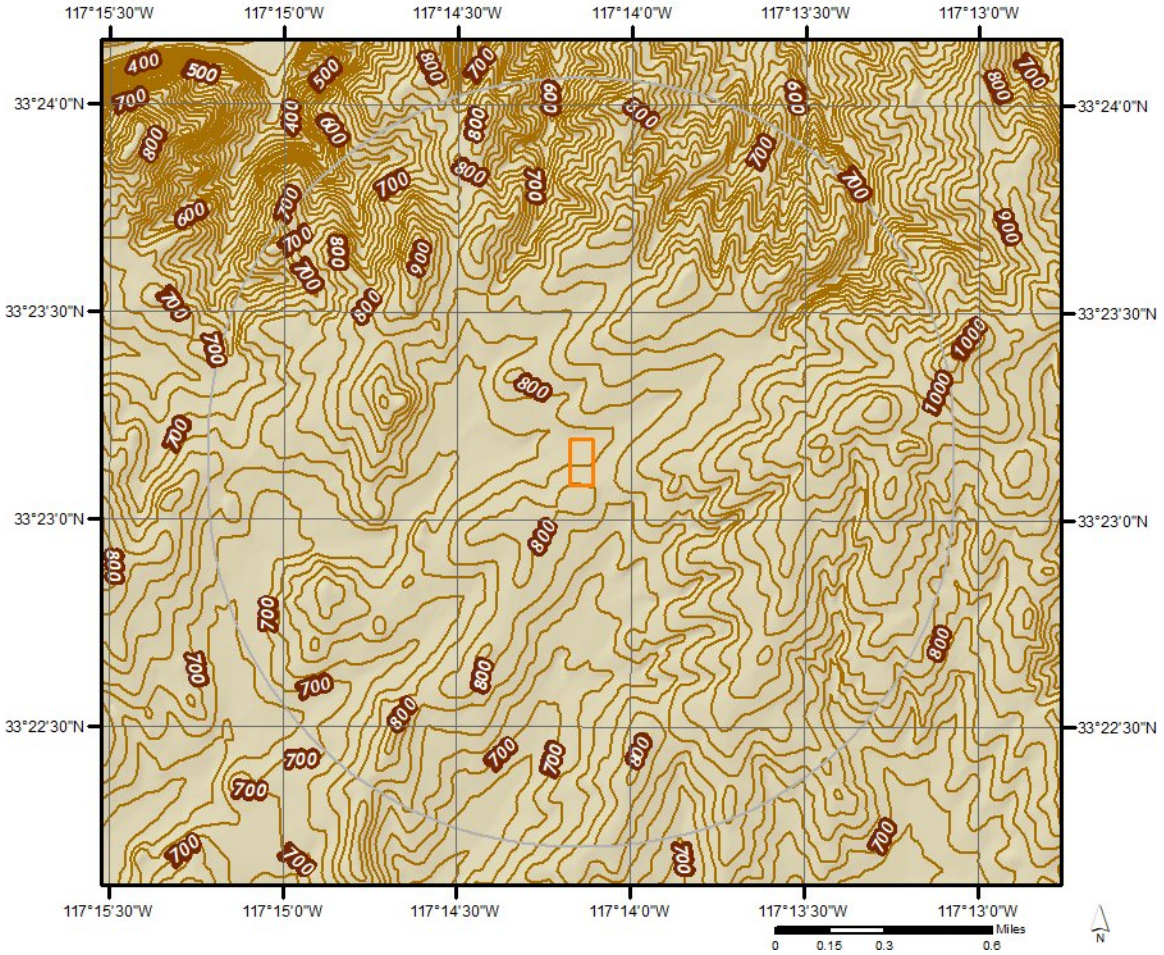

Hydrologic Information



Wetland

Miles
0 0.075 0.15 0.3
N

This map shows wetland existence using data from US Fish & Wildlife.
Data coverage is shown to the right. Gray indicates no data available in the area.

- Estuarine and Marine Deepwater
- Estuarine and Marine Wetland
- Freshwater Emergent Wetland
- Freshwater Forested/Shrub Wetland
- Freshwater Pond
- Lake
- Other
- Riverine

Hydrologic Information

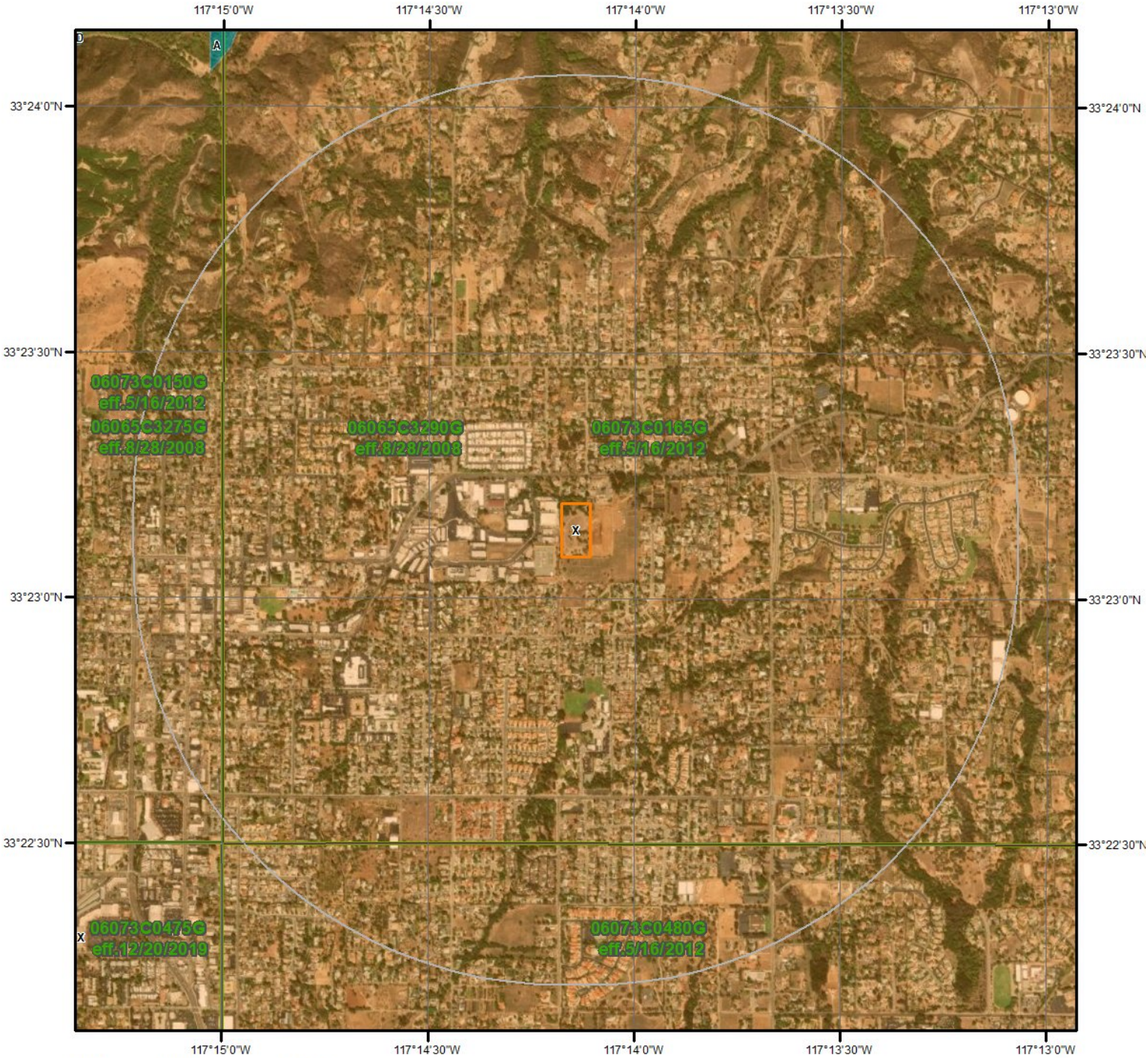

Flood Hazard Zones

This map shows FEMA flood hazard zones based on FEMA's National Flood Hazard Layer. FIRM Panels are overlayed. An absent FIRM panel represents no data available.

Miles: 0 0.2 0.4

N

- 1% Annual Chance Flood Hazard
- Regulatory Floodway
- Special Floodway
- Area of Undetermined Flood Hazard
- 0.2% Annual Chance Flood Hazard
- Future Conditions 1% Annual Chance Flood Hazard
- Area with Reduced Risk Due to Levee
- Area with Risk Due to Levee
- Open Water

Quadrangle(s): Fallbrook,CA; Morro Hill,CA; Bonsall,CA; Temecula,CA

Hydrologic Information

The Wetland Type map shows wetland existence overlaid on an aerial imagery. The Flood Hazard Zones map shows FEMA flood hazard zones overlaid on an aerial imagery. Relevant FIRM panels and detailed zone information is provided below.
For detailed Zone descriptions please click the link: https://floodadvocate.com/fema-zone-definitions

Available FIRM Panels in area:	06065C3290G(effective:2008-08-28) 06065C3275G(effective:2008-08-28) 06073C0480G(effective:2012-05-16) 06073C0165G(effective:2012-05-16) 06073C0150G(effective:2012-05-16)

Flood Zone X-12

Zone:	X
Zone subtype:	AREA OF MINIMAL FLOOD HAZARD

Geologic Information

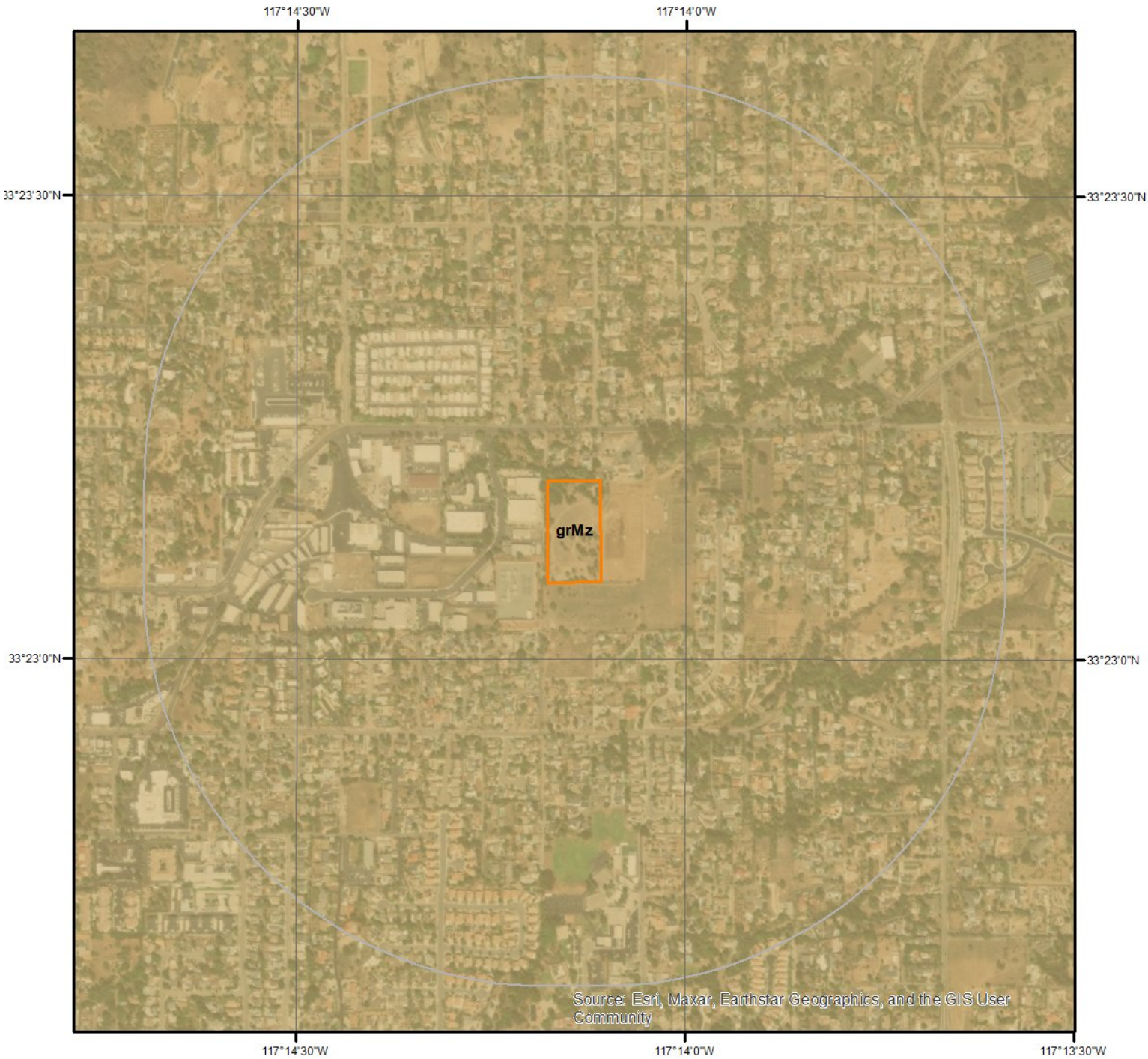

0 0.2 0.4 Miles N

Geologic Units

This maps shows geologic units in the area. Please refer to the report for detailed descriptions.

Geologic Information

The previous page shows USGS geology information. Detailed information about each unit is provided below.

Geologic Unit grMz

Unit Name:	Mesozoic granitic rocks, unit 2 (Peninsular Ranges)
Unit Age:	Middle Jurassic to Late Cretaceous
Primary Rock Type:	Tonalite
Secondary Rock Type:	
Unit Description:	Mesozoic granite, quartz monzonite, granodiorite, and quartz diorite

Soil Information

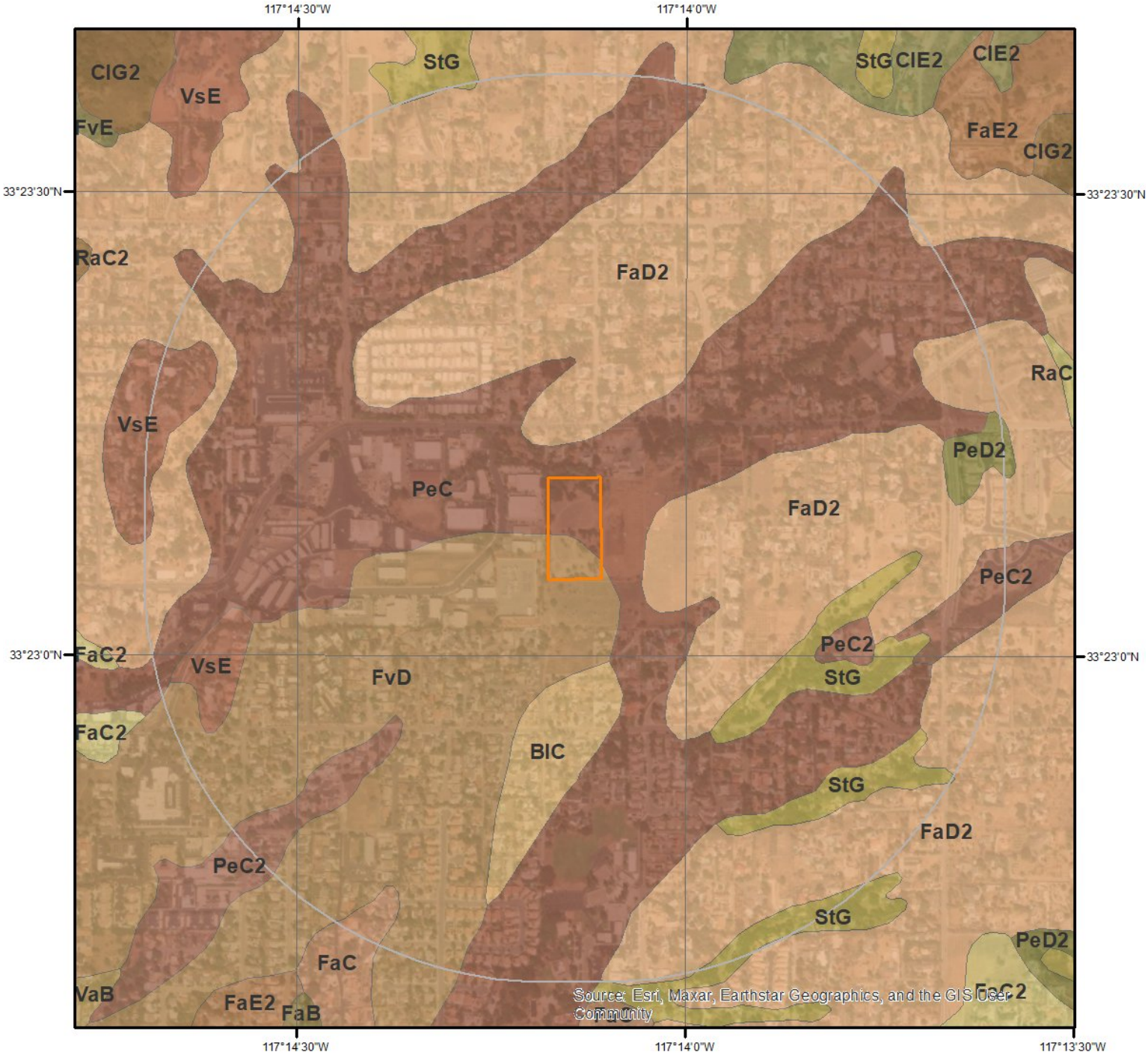

SSURGO Soils

0 0.2 0.4 Miles N

This maps shows SSURGO soil units around the target property. Please refer to the report for detailed soil descriptions.

Soil Information

The previous page shows a soil map using SSURGO data from USDA Natural Resources Conservation Service. Detailed information about each unit is provided below.

Map Unit BlC (0.83%)

Map Unit Name:	Bonsall sandy loam, 2 to 9 percent slopes
Bedrock Depth - Min:	null
Watertable Depth - Annual Min:	null
Drainage Class - Dominant:	Moderately well drained
Hydrologic Group - Dominant:	D - Soils in this group have high runoff potential when thoroughly wet. Water movement through the soil is restricted or very restricted.

Major components are printed below

Bonsall(85%)

horizon H1(0cm to 25cm)	Sandy loam
horizon H2(25cm to 69cm)	Clay
horizon H3(69cm to 97cm)	Clay
horizon H4(97cm to 152cm)	Sandy clay loam
horizon H5(152cm to 226cm)	Sandy loam

Component Description:

Minor map unit components are excluded from this report.

Map Unit: BlC - Bonsall sandy loam, 2 to 9 percent slopes

Component: Bonsall (85%)
The Bonsall component makes up 85 percent of the map unit. Slopes are 2 to 9 percent. This component is on concave hillslopes, uplands. The parent material consists of weathered granite. Depth to a root restrictive layer, abrupt textural change, inches. The natural drainage class is moderately well drained. Water movement in the most restrictive layer is low. Available water to a depth of 60 inches (or restricted depth) is low. Shrink-swell potential is high. This soil is not flooded. It is not ponded. There is no zone of water saturation within a depth of 72 inches. Organic matter content in the surface horizon is about 1 percent. This component is in the R019XD061CA Claypan (1975) ecological site. Nonirrigated land capability classification is 3e. Irrigated land capability classification is 3e. This soil does not meet hydric criteria. The calcium carbonate equivalent within 40 inches, typically, does not exceed 3 percent. The soil has a slightly saline horizon within 30 inches of the soil surface. The soil has a maximum sodium adsorption ratio of 13 within 30 inches of the soil surface.

Component: Bosanko (5%)
Generated brief soil descriptions are created for major soil components. The Bosanko soil is a minor component.

Component: Fallbrook (5%)
Generated brief soil descriptions are created for major soil components. The Fallbrook soil is a minor component.

Component: Placentia (5%)
Generated brief soil descriptions are created for major soil components. The Placentia soil is a minor component.

Map Unit FaC (0.63%)

Map Unit Name:	Fallbrook sandy loam, 5 to 9 percent slopes
Bedrock Depth - Min:	119cm
Watertable Depth - Annual Min:	null
Drainage Class - Dominant:	Well drained
Hydrologic Group - Dominant:	C - Soils in this group have moderately high runoff potential when thoroughly wet. Water transmission through the soil is somewhat restricted.

Major components are printed below

Fallbrook(85%)

horizon H1(0cm to 15cm)	Sandy loam
horizon H2(15cm to 30cm)	Loam
horizon H3(30cm to 71cm)	Sandy clay loam
horizon H4(71cm to 119cm)	Loam
horizon H5(119cm to 130cm)	Weathered bedrock

Component Description:

Minor map unit components are excluded from this report.

Map Unit: FaC - Fallbrook sandy loam, 5 to 9 percent slopes

Component: Fallbrook (85%)
The Fallbrook component makes up 85 percent of the map unit. Slopes are 5 to 9 percent. This component is on hills, foothills. The parent material consists of residuum weathered from granodiorite. Depth to a root restrictive layer, bedrock, paralithic, is 40 to 60 inches. The natural drainage class is well drained. Water movement in the most restrictive layer is moderately high. Available water to a depth of 60 inches (or restricted depth) is moderate. Shrink-swell potential is low. This soil is not flooded. It is not ponded. There is no zone of water saturation within a depth of 72 inches. Organic matter content in the surface horizon is about 1 percent. This component is in the R019XD029CA Loamy (1975) ecological site. Nonirrigated land capability classification is 3e. Irrigated land capability classification is 2e. This soil does not meet hydric criteria.

Component: Vista (10%)
Generated brief soil descriptions are created for major soil components. The Vista soil is a minor component.

Component: Bonsall (2%)
Generated brief soil descriptions are created for major soil components. The Bonsall soil is a minor component.

Component: Cieneba (2%)
Generated brief soil descriptions are created for major soil components. The Cieneba soil is a minor component.

Component: Las Posas (1%)
Generated brief soil descriptions are created for major soil components. The Las Posas soil is a minor component.

Map Unit FaD2 (55.05%)

Map Unit Name:	Fallbrook sandy loam, 9 to 15 percent slopes, eroded
Bedrock Depth - Min:	119cm
Watertable Depth - Annual Min:	null
Drainage Class - Dominant:	Well drained
Hydrologic Group - Dominant:	C - Soils in this group have moderately high runoff potential when thoroughly wet. Water transmission through the soil is somewhat restricted.

Major components are printed below

Fallbrook(85%)

horizon H1(0cm to 15cm)	Sandy loam
horizon H2(15cm to 30cm)	Loam
horizon H3(30cm to 71cm)	Sandy clay loam
horizon H4(71cm to 119cm)	Loam
horizon H5(119cm to 130cm)	Weathered bedrock

Component Description:

Minor map unit components are excluded from this report.

Map Unit: FaD2 - Fallbrook sandy loam, 9 to 15 percent slopes, eroded

Component: Fallbrook (85%)
The Fallbrook component makes up 85 percent of the map unit. Slopes are 9 to 15 percent. This component is on hills, foothills. The parent material consists of residuum weathered from granodiorite. Depth to a root restrictive layer, bedrock, paralithic, is 40 to 60 inches. The natural drainage class is well drained. Water movement in the most restrictive layer is moderately high. Available water to a depth of 60 inches (or restricted depth) is moderate. Shrink-swell potential is low. This soil is not flooded. It is not ponded. There is no zone of water saturation within a depth of 72 inches. Organic matter content in the surface horizon is about 1 percent. This

component is in the R019XD029CA Loamy (1975) ecological site. Nonirrigated land capability classification is 4e. Irrigated land capability classification is 4e. This soil does not meet hydric criteria.

Component: Vista (10%)
Generated brief soil descriptions are created for major soil components. The Vista soil is a minor component.

Component: Bonsall (2%)
Generated brief soil descriptions are created for major soil components. The Bonsall soil is a minor component.

Component: Cieneba (2%)
Generated brief soil descriptions are created for major soil components. The Cieneba soil is a minor component.

Component: Las Posas (1%)
Generated brief soil descriptions are created for major soil components. The Las Posas soil is a minor component.

Map Unit FvD (16.43%)

Map Unit Name:	Fallbrook-Vista sandy loams, 9 to 15 percent slopes
Bedrock Depth - Min:	89cm
Watertable Depth - Annual Min:	null
Drainage Class - Dominant:	Well drained
Hydrologic Group - Dominant:	C - Soils in this group have moderately high runoff potential when thoroughly wet. Water transmission through the soil is somewhat restricted.

Major components are printed below

Fallbrook(50%)	
horizon H1(0cm to 20cm)	Sandy loam
horizon H2(20cm to 30cm)	Loam
horizon H3(30cm to 71cm)	Sandy clay loam
horizon H4(71cm to 104cm)	Loam
horizon H5(104cm to 112cm)	Weathered bedrock
Vista(40%)	
horizon H1(0cm to 48cm)	Sandy loam
horizon H2(48cm to 89cm)	Coarse sandy loam
horizon H3(89cm to 99cm)	Weathered bedrock

Component Description:

Minor map unit components are excluded from this report.

Map Unit: FvD - Fallbrook-Vista sandy loams, 9 to 15 percent slopes

Component: Fallbrook (50%)
The Fallbrook component makes up 50 percent of the map unit. Slopes are 9 to 15 percent. This component is on hills, foothills. The parent material consists of residuum weathered from granodiorite. Depth to a root restrictive layer, bedrock, paralithic, is 40 to 60 inches. The natural drainage class is well drained. Water movement in the most restrictive layer is moderately high. Available water to a depth of 60 inches (or restricted depth) is moderate. Shrink-swell potential is moderate. This soil is not flooded. It is not ponded. There is no zone of water saturation within a depth of 72 inches. Organic matter content in the surface horizon is about 1 percent. Nonirrigated land capability classification is 4e. Irrigated land capability classification is 4e. This soil does not meet hydric criteria.

Component: Vista (40%)
The Vista component makes up 40 percent of the map unit. Slopes are 9 to 15 percent. This component is on hills, foothills. The parent material consists of grus derived from granodiorite and/or grus derived from quartz-diorite. Depth to a root restrictive layer, bedrock, paralithic, is 20 to 40 inches. The natural drainage class is well drained. Water movement in the most restrictive layer is high. Available water to a depth of 60 inches (or restricted depth) is low. Shrink-swell potential is low. This soil is not flooded. It is not ponded. There is no zone of water saturation within a depth of 72 inches. Organic matter content in the surface horizon is about 1 percent. Nonirrigated land capability classification is 3e. Irrigated land capability classification is 3e. This soil does not meet hydric criteria.

Component: Cieneba (5%)
Generated brief soil descriptions are created for major soil components. The Cieneba soil is a minor component.

Soil Information

Component: Las Posas (5%)
Generated brief soil descriptions are created for major soil components. The Las Posas soil is a minor component.

Map Unit PeC (19.97%)

Map Unit Name:	Placentia sandy loam, 2 to 9 percent slopes, warm MAAT, MLRA 19
Bedrock Depth - Min:	null
Watertable Depth - Annual Min:	null
Drainage Class - Dominant:	Well drained
Hydrologic Group - Dominant:	C - Soils in this group have moderately high runoff potential when thoroughly wet. Water transmission through the soil is somewhat restricted.

Major components are printed below

Placentia(85%)

horizon A1(0cm to 10cm)	Sandy loam
horizon A2(10cm to 33cm)	Sandy loam
horizon Bt1(33cm to 53cm)	Sandy clay
horizon Bt2(53cm to 86cm)	Sandy clay
horizon BC(86cm to 135cm)	Sandy clay loam
horizon C(135cm to 160cm)	Sandy clay loam

Component Description:

Minor map unit components are excluded from this report.

Map Unit: PeC - Placentia sandy loam, 2 to 9 percent slopes, warm MAAT, MLRA 19

Component: Placentia (85%)
The Placentia component makes up 85 percent of the map unit. Slopes are 2 to 9 percent. This component is on alluvial fans, alluvial plains. The parent material consists of alluvium derived from granitoid. Depth to a root restrictive layer is greater than 60 inches. The natural drainage class is well drained. Water movement in the most restrictive layer is moderately low. Available water to a depth of 60 inches (or restricted depth) is high. Shrink-swell potential is moderate. This soil is not flooded. It is not ponded. There is no zone of water saturation within a depth of 72 inches. Organic matter content in the surface horizon is about 1 percent. This component is in the R019XD061CA Claypan (1975) ecological site. Nonirrigated land capability classification is 4e. Irrigated land capability classification is 4e. This soil does not meet hydric criteria. The soil has a slightly saline horizon within 30 inches of the soil surface. The soil has a maximum sodium adsorption ratio of 20 within 30 inches of the soil surface.

Component: Fallbrook (5%)
Generated brief soil descriptions are created for major soil components. The Fallbrook soil is a minor component.

Component: Bonsall (5%)
Generated brief soil descriptions are created for major soil components. The Bonsall soil is a minor component.

Component: Ramona (4%)
Generated brief soil descriptions are created for major soil components. The Ramona soil is a minor component.

Component: Typic Natrixeralfs (1%)
Generated brief soil descriptions are created for major soil components. The Typic Natrixeralfs soil is a minor component.

Map Unit PeC2 (1.71%)

Map Unit Name:	Placentia sandy loam, 5 to 9 percent slopes, eroded
Bedrock Depth - Min:	null
Watertable Depth - Annual Min:	null
Drainage Class - Dominant:	Moderately well drained
Hydrologic Group - Dominant:	D - Soils in this group have high runoff potential when thoroughly wet. Water movement through the soil is restricted or very restricted.

Major components are printed below

Placentia(85%)

horizon H1(0cm to 25cm)	Sandy loam
horizon H2(25cm to 81cm)	Sandy clay
horizon H3(81cm to 160cm)	Clay loam

Component Description:

Minor map unit components are excluded from this report.

Map Unit: PeC2 - Placentia sandy loam, 5 to 9 percent slopes, eroded

Component: Placentia (85%)
The Placentia component makes up 85 percent of the map unit. Slopes are 5 to 9 percent. This component is on alluvial fans, alluvial plains. The parent material consists of alluvium derived from granite. Depth to a root restrictive layer is greater than 60 inches. The natural drainage class is moderately well drained. Water movement in the most restrictive layer is low. Available water to a depth of 60 inches (or restricted depth) is low. Shrink-swell potential is moderate. This soil is not flooded. It is not ponded. There is no zone of water saturation within a depth of 72 inches. Organic matter content in the surface horizon is about 1 percent. This component is in the R019XD061CA Unspecified ecological site. Nonirrigated land capability classification is 4e. Irrigated land capability classification is 4e. This soil does not meet hydric criteria. The soil has a slightly saline horizon within 30 inches of the soil surface. The soil has a maximum sodium adsorption ratio of 20 within 30 inches of the soil surface.

Component: Bonsall (5%)
Generated brief soil descriptions are created for major soil components. The Bonsall soil is a minor component.

Component: Fallbrook (5%)
Generated brief soil descriptions are created for major soil components. The Fallbrook soil is a minor component.

Component: Ramona (4%)
Generated brief soil descriptions are created for major soil components. The Ramona soil is a minor component.

Component: Unnamed (1%)
Generated brief soil descriptions are created for major soil components. The Unnamed, ponded soil is a minor component.

Map Unit PeD2 (0.23%)

Map Unit Name:	Placentia sandy loam, 9 to 15 percent slopes, eroded
Bedrock Depth - Min:	null
Watertable Depth - Annual Min:	null
Drainage Class - Dominant:	Moderately well drained
Hydrologic Group - Dominant:	D - Soils in this group have high runoff potential when thoroughly wet. Water movement through the soil is restricted or very restricted.

Major components are printed below

Placentia(85%)

horizon H1(0cm to 25cm)	Sandy loam
horizon H2(25cm to 81cm)	Clay
horizon H3(81cm to 160cm)	Clay loam

Component Description:

Minor map unit components are excluded from this report.

Map Unit: PeD2 - Placentia sandy loam, 9 to 15 percent slopes, eroded

Component: Placentia (85%)
The Placentia component makes up 85 percent of the map unit. Slopes are 9 to 15 percent. This component is on alluvial fans, alluvial plains. The parent material consists of alluvium derived from granite. Depth to a root restrictive layer is greater than 60 inches. The natural drainage class is moderately well drained. Water movement in the most restrictive layer is low. Available water to a depth of 60 inches (or restricted depth) is low. Shrink-swell potential is moderate. This soil is not flooded. It is not ponded. There is no zone of water saturation within a depth of 72 inches. Organic matter content in the surface horizon is about 1 percent. This component is in the R019XD061CA Unspecified ecological site. Nonirrigated land capability classification is 4e. Irrigated land capability classification is 4e. This soil does not meet hydric criteria. The soil has a slightly saline horizon within 30 inches of the soil surface. The soil has a maximum sodium adsorption ratio of 20 within 30 inches of the soil surface.

Component: Bonsall (5%)
Generated brief soil descriptions are created for major soil components. The Bonsall soil is a minor component.

Component: Fallbrook (5%)
Generated brief soil descriptions are created for major soil components. The Fallbrook soil is a minor component.

Component: Ramona (3%)
Generated brief soil descriptions are created for major soil components. The Ramona soil is a minor component.

Component: Visalia (2%)
Generated brief soil descriptions are created for major soil components. The Visalia soil is a minor component.

Map Unit StG (4.09%)

Map Unit Name:	Steep gullied land
Bedrock Depth - Min:	null
Watertable Depth - Annual Min:	null
Drainage Class - Dominant:	null
Hydrologic Group - Dominant:	null
Major components are printed below	
Steep gullied land(85%)	
horizon H1(0cm to 152cm)	Variable

Component Description:

Minor map unit components are excluded from this report.

Map Unit: StG - Steep gullied land

Component: Steep gullied land (85%)
Generated brief soil descriptions are created for major soil components. The Steep gullied land is a miscellaneous area.

Component: Unnamed (1%)
Generated brief soil descriptions are created for major soil components. The Unnamed soil is a minor component.

Map Unit VsE (1.06%)

Map Unit Name:	Vista coarse sandy loam, 15 to 30 percent slopes, MLRA 20
Bedrock Depth - Min:	76cm
Watertable Depth - Annual Min:	null
Drainage Class - Dominant:	Well drained
Hydrologic Group - Dominant:	B - Soils in this group have moderately low runoff potential when thoroughly wet. Water transmission through the soil is unimpeded.
Major components are printed below	
Vista(85%)	
horizon A(0cm to 38cm)	Coarse sandy loam
horizon Bw(38cm to 76cm)	Coarse sandy loam
horizon Cr(76cm to 86cm)	Bedrock

Component Description:

Minor map unit components are excluded from this report.

Map Unit: VsE - Vista coarse sandy loam, 15 to 30 percent slopes, MLRA 20

Component: Vista (85%)
The Vista component makes up 85 percent of the map unit. Slopes are 15 to 30 percent. This component is on hills, foothills. The parent material consists of residuum weathered from granodiorite and quartz-diorite. Depth to a root restrictive layer, bedrock,

paralithic, is 20 to 40 inches. The natural drainage class is well drained. Water movement in the most restrictive layer is very low. Available water to a depth of 60 inches (or restricted depth) is low. Shrink-swell potential is low. This soil is not flooded. It is not ponded. There is no zone of water saturation within a depth of 72 inches. Organic matter content in the surface horizon is about 1 percent. This component is in the R019XD029CA Loamy (1975) ecological site. Nonirrigated land capability classification is 6e. Irrigated land capability classification is 6e. This soil does not meet hydric criteria.

Component: Fallbrook (7%)
Generated brief soil descriptions are created for major soil components. The Fallbrook soil is a minor component.

Component: Cieneba (3%)
Generated brief soil descriptions are created for major soil components. The Cieneba soil is a minor component.

Component: Rock outcrop (3%)
Generated brief soil descriptions are created for major soil components. The Rock outcrop soil is a minor component.

Component: Escondido (2%)
Generated brief soil descriptions are created for major soil components. The Escondido soil is a minor component.

Wells and Additional Sources

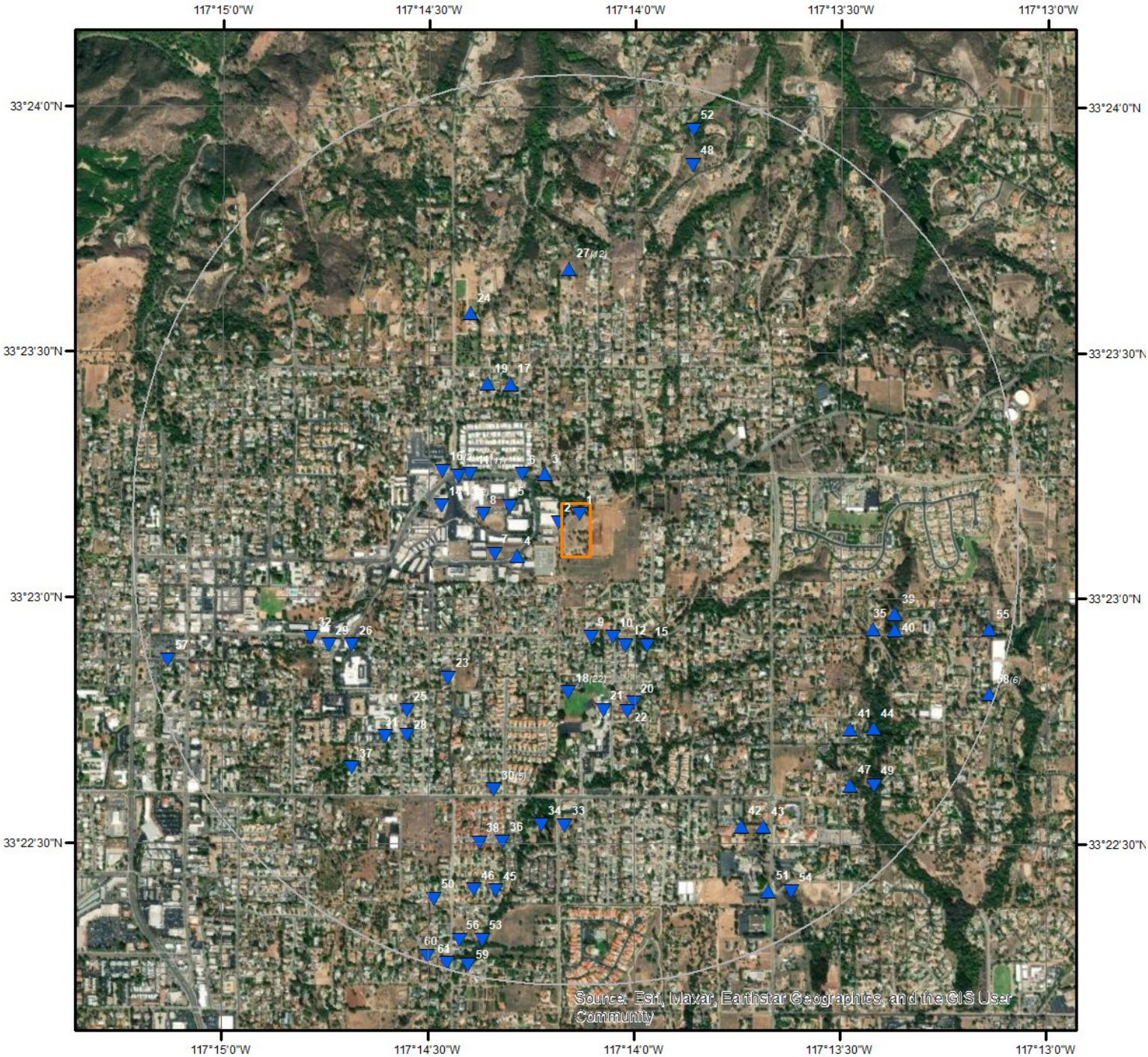

Wells & Additional Sources

N

0 0.15 0.3 0.6 Miles

- Sites with Higher Elevation
- Sites with Same Elevation
- Sites with Lower Elevation
- Sites with Unknown Elevation
- OGW Sites with Higher Elevation
- OGW Sites with Same Elevation
- OGW Sites with Lower Elevation
- OGW Sites with Unknown Elevation

Wells and Additional Sources Summary

Federal Sources

Public Water Systems Violations and Enforcement Data

Map Key	PWS ID	Distance (ft)	Direction
16	CA3710008	1521.64	WNW

Safe Drinking Water Information System (SDWIS)

Map Key	PWS ID	Distance (ft)	Direction
16	CA3710008	1521.64	WNW

USGS National Water Information System

Map Key	Site No	Distance (ft)	Direction
1	USGS-332310117140501	0.00	-
2	USGS-332309117140801	40.80	WNW
3	USGS-332315117141001	416.57	NNW
4	USGS-332305117141401	549.27	WSW
5	USGS-332311117141501	634.25	WNW
8	USGS-332310117141901	973.26	W
10	USGS-332255117140001	1041.13	SSE
14	USGS-332311117142501	1481.87	W
15	USGS-332254117135501	1312.32	SSE
17	USGS-332326117141501	1601.81	NNW
20	USGS-332247117135701	1888.37	SSE
22	USGS-332246117135801	1963.75	SSE
23	USGS-332250117142401	2052.17	SW
25	USGS-332246117143001	2696.23	SW
26	USGS-332254117143801	2807.79	WSW
28	USGS-332243117143001	2918.54	SW
32	USGS-332255117144401	3249.40	WSW
33	USGS-332232117140701	3322.11	S
36	USGS-332230117141601	3596.57	SSW
37	USGS-332239117143801	3675.94	SW
39	USGS-332258117131901	3829.93	ESE
40	USGS-332256117131901	3871.80	ESE
43	USGS-332232117133801	3961.38	SSE
44	USGS-332244117132201	4097.51	ESE
45	USGS-332224117141701	4207.67	SSW
49	USGS-332237117132201	4502.91	SE
50	USGS-332223117142601	4511.95	SSW
53	USGS-332218117141901	4835.37	SSW
54	USGS-332224117133401	4826.54	SSE
59	USGS-332215117142101	5167.46	SSW
60	USGS-332216117142701	5207.29	SSW

State Sources

Oil and Gas Wells

Map Key	ID	Distance (ft)	Direction
	No records found		

Periodic Groundwater Level Measurement Locations

Map Key	Site Code	Distance (ft)	Direction
6	333875N1172379W001	602.36	NW
7	333848N1172390W001	826.78	WSW
9	333820N1172351W001	990.82	S
12	333817N1172337W001	1185.92	SSE
19	333906N1172393W001	1738.51	NNW
21	333795N1172346W001	1907.53	S
29	333817N1172457W001	3074.14	WSW
31	333786N1172434W001	3108.16	SW
34	333756N1172371W001	3326.15	S
35	333823N1172237W001	3604.63	ESE
38	333750N1172396W001	3676.64	SSW
41	333789N1172246W001	3854.78	SE
42	333756N1172290W001	3813.11	SSE
46	333734N1172398W001	4254.20	SSW
47	333770N1172246W001	4273.76	SE
51	333734N1172279W001	4676.00	SSE
55	333823N1172190W001	5007.59	ESE
56	333717N1172404W001	4898.79	SSW
61	333709N1172409W001	5219.65	SSW

Well Completion Reports

Map Key	WCR No	Distance (ft)	Direction
11	WCR2019-004257	1184.54	WNW
11	WCR2019-004112	1184.54	WNW
11	WCR2019-004251	1184.54	WNW
11	WCR2019-004256	1184.54	WNW
11	WCR2019-004253	1184.54	WNW
11	WCR2019-004247	1184.54	WNW
11	WCR2019-004258	1184.54	WNW
11	WCR2019-004255	1184.54	WNW
11	WCR2019-004252	1184.54	WNW
11	WCR2019-004259	1184.54	WNW
11	WCR2019-004249	1184.54	WNW
13	WCR2019-003261	1311.62	WNW
13	WCR2019-003265	1311.62	WNW
18	WCR2008-009540	1680.55	S
18	WCR1991-019623	1680.55	S
18	WCR2008-009405	1680.55	S
18	WCR2008-009481	1680.55	S
18	WCR1990-017748	1680.55	S
18	WCR2008-009483	1680.55	S
18	WCR2008-009479	1680.55	S
18	WCR1991-019622	1680.55	S
18	WCR1990-020809	1680.55	S
18	WCR2008-009484	1680.55	S
18	WCR1998-009928	1680.55	S
18	WCR2008-009542	1680.55	S
18	WCR1776-005168	1680.55	S
18	WCR2008-009480	1680.55	S
18	WCR2008-009404	1680.55	S
18	WCR1983-006322	1680.55	S
18	WCR2008-009482	1680.55	S
18	WCR1995-011952	1680.55	S
18	WCR2008-009406	1680.55	S
18	WCR1991-019611	1680.55	S
18	WCR2008-009541	1680.55	S
18	WCR1990-020808	1680.55	S

24	WCR2016-005193	2607.60	NNW
27	WCR0263382	2893.11	N
27	WCR1995-009851	2893.11	N
27	WCR2000-012597	2893.11	N
27	WCR1991-019621	2893.11	N
27	WCR0263381	2893.11	N
27	WCR0067886	2893.11	N
27	WCR2011-008939	2893.11	N
27	WCR2008-010391	2893.11	N
27	WCR1996-008812	2893.11	N
27	WCR1994-010839	2893.11	N
27	WCR0032619	2893.11	N
27	WCR0179431	2893.11	N
30	WCR2023-002871	2996.80	SSW
30	WCR2023-002873	2996.80	SSW
30	WCR2023-002872	2996.80	SSW
30	WCR2023-002875	2996.80	SSW
30	WCR2023-002877	2996.80	SSW
48	WCR2019-012258	4352.87	NNE
52	WCR2019-012212	4772.02	NNE
57	WCR1997-010353	5018.89	WSW
58	WCR2011-008837	5208.44	ESE
58	WCR1992-016527	5208.44	ESE
58	WCR0298904	5208.44	ESE
58	WCR1991-019624	5208.44	ESE
58	WCR1989-017027	5208.44	ESE
58	WCR1994-011531	5208.44	ESE

Public Water Systems Violations and Enforcement Data

Map Key	Direction	Distance (mi)	Distance (ft)	Elevation (ft)	DB
16	WNW	0.29	1,521.64	742.22	PWSV

PWS ID:	CA3710008
PWS Type Code:	CWS
PWS Type Description:	Community water system
Primary Source Code:	SWP
Primary Source Desc:	Surface water purchased
PWS Activity Code:	A
PWS Activity Description:	Active
PWS Deactivation Date:	
Zip Code:	92028
Phone No:	760-728-1125
Phone Ext No:	1105
Admin Name:	BEBEE, JACK
Alt Phone No:	
Email Addr:	jackb@fpud.com
Fax No:	760-728-6209
Cds ID:	
Population Served Count:	35237
Epa Region Desc:	Region 9
Epa Region:	09
First Reported Date:	03/22/1979
Gw or Sw:	Surface water
Gw Sw Code:	SW
Is Grant Eligible Ind:	Yes
Outstanding Performer:	
Is School or Daycare Ind:	No
Is Source Water Protection:	
Is Wholesaler Ind:	No
Lt2 Schedule Cat:	
Lt2 Schedule Cat Code:	
Last Reported Date:	10/02/2023
Org Name:	BEBEE, JACK
Outstanding Perform Begin Date:	
Owner Type:	Local government
Pop Cat 11:	10,001-50,000
Pop Cat 2:	10,000+
Pop Cat 3:	3,301-50,000
Pop Cat 4:	10K-49,999
Pop Cat 5:	10,001-100,000
Primacy Agency:	California
Season Begin Date:	

Season End Date:	
Service Connections Count:	9167
Submission Status Code:	Y
Submissionyearquarter:	2023Q3
Primacy Type:	State
Dbpr Schedule Category:	
Submission Status:	Reported and accepted
Reduced Monitoring Begin Date:	
Reduced Monitoring End Date:	
Reduced Rtcr Monitoring:	
Seasonal Startup System:	
Source Protection Begin Date:	
City Served:	
County Served:	San Diego

Safe Drinking Water Information System (SDWIS)

Map Key	Direction	Distance (mi)	Distance (ft)	Elevation (ft)	DB
16	WNW	0.29	1,521.64	742.22	SDWIS

PWS ID:	CA3710008
PWS Type Code:	CWS
PSW Type:	Community water system
Primary Source Code:	SWP
Primary Source:	Surface water purchased
Pws Activity Code:	A
Activity:	Active
PWS Deactivation Dt:	
Phone No:	760-728-1125
Phone Ext No:	1105
Admin Name:	BEBEE, JACK
Alt Phone No:	
Email Addr:	jackb@fpud.com
Fax No:	760-728-6209
Cds ID:	
Population Served Count:	35237
Epa Region Desc:	Region 9
Epa Region:	09
First Reported Date:	03/22/1979
Gw or Sw:	Surface water
Is Grant Eligible Ind:	Yes
Outstanding Performer:	
Is School or Daycare Ind:	No
Is Wholesaler Ind:	No
Lt2 Schedule Cat:	
Last Reported Date:	10/02/2023

Wells and Additional Sources Detail Report

Org Name:	BEBEE, JACK
Outstanding Perform Begin Date:	
Owner Type:	Local government
Pop Cat 11:	10,001-50,000
Pop Cat 2:	10,000+
Pop Cat 3:	3,301-50,000
Pop Cat 4:	10K-49,999
Pop Cat 5:	10,001-100,000
Primacy Agency:	California
Primacy Agency Code:	CA
Season Begin Date:	
Season End Date:	
Service Connections Count:	9167
Submission Yr Qtr:	2023Q3
Primacy Type:	State
Dbpr Schedule Category:	
Submission Status:	Reported and accepted
Reduced Monitoring Begin:	
Reduced Monitoring End Date:	
Reduced Rtcr Monitoring:	
Seasonal Startup System:	
Source Protection Begin Date:	
City Served:	
County Served:	San Diego

USGS National Water Information System

Map Key	Direction	Distance (mi)	Distance (ft)	Elevation (ft)	DB
1	-	0.00	0.00	769.48	FED USGS

Site No:	USGS-332310117140501
Site Type:	Well
Formation Type:	
Date Drilled:	19460101
Well Depth:	
Well Depth Unit:	
Well Hole Depth:	47.0
Well Hole Depth Unit:	ft
Reporting Agency:	USGS California Water Science Center
Station Name:	009S003W19B001S
Latitude:	33.38614156000000
Longitude:	-117.2355905000000

Map Key	Direction	Distance (mi)	Distance (ft)	Elevation (ft)	DB
2	WNW	0.01	40.80	772.11	FED USGS

Site No:	USGS-332309117140801
Site Type:	Well
Formation Type:	
Date Drilled:	
Well Depth:	
Well Depth Unit:	
Well Hole Depth:	40.0
Well Hole Depth Unit:	ft
Reporting Agency:	USGS California Water Science Center
Station Name:	009S003W19C002S
Latitude:	33.38586379000000
Longitude:	-117.2364238000000

Map Key	Direction	Distance (mi)	Distance (ft)	Elevation (ft)	DB
3	NNW	0.08	416.57	778.78	FED USGS

Site No:	USGS-332315117141001
Site Type:	Well
Formation Type:	
Date Drilled:	
Well Depth:	
Well Depth Unit:	
Well Hole Depth:	58.0
Well Hole Depth Unit:	ft
Reporting Agency:	USGS California Water Science Center
Station Name:	009S003W18P001S
Latitude:	33.38753039000000
Longitude:	-117.2369794000000

Map Key	Direction	Distance (mi)	Distance (ft)	Elevation (ft)	DB
4	WSW	0.10	549.27	778.59	FED USGS

Site No:	USGS-332305117141401
Site Type:	Well
Formation Type:	
Date Drilled:	19570101
Well Depth:	
Well Depth Unit:	
Well Hole Depth:	108
Well Hole Depth Unit:	ft
Reporting Agency:	USGS California Water Science Center
Station Name:	009S003W19C004S
Latitude:	33.38475270000000
Longitude:	-117.2380906000000

Wells and Additional Sources Detail Report

Map Key	Direction	Distance (mi)	Distance (ft)	Elevation (ft)	DB
5	WNW	0.12	634.25	746.15	FED USGS

Site No:	USGS-332311117141501
Site Type:	Well
Formation Type:	
Date Drilled:	
Well Depth:	
Well Depth Unit:	
Well Hole Depth:	60.0
Well Hole Depth Unit:	ft
Reporting Agency:	USGS California Water Science Center
Station Name:	009S003W19C003S
Latitude:	33.38641930000000
Longitude:	-117.2383684000000

Map Key	Direction	Distance (mi)	Distance (ft)	Elevation (ft)	DB
8	W	0.18	973.26	742.45	FED USGS

Site No:	USGS-332310117141901
Site Type:	Well
Formation Type:	
Date Drilled:	
Well Depth:	
Well Depth Unit:	
Well Hole Depth:	50.0
Well Hole Depth Unit:	ft
Reporting Agency:	USGS California Water Science Center
Station Name:	009S003W19C001S
Latitude:	33.38614150000000
Longitude:	-117.2394795000000

Map Key	Direction	Distance (mi)	Distance (ft)	Elevation (ft)	DB
10	SSE	0.20	1,041.13	748.60	FED USGS

Site No:	USGS-332255117140001
Site Type:	Well
Formation Type:	
Date Drilled:	
Well Depth:	81.0
Well Depth Unit:	ft
Well Hole Depth:	
Well Hole Depth Unit:	
Reporting Agency:	USGS California Water Science Center

Station Name:	009S003W19G001S
Latitude:	33.38197505000000
Longitude:	-117.2342016000000

Map Key	Direction	Distance (mi)	Distance (ft)	Elevation (ft)	DB
14	W	0.28	1,481.87	742.29	FED USGS

Site No:	USGS-332311117142501
Site Type:	Well
Formation Type:	
Date Drilled:	19150101
Well Depth:	
Well Depth Unit:	
Well Hole Depth:	49.0
Well Hole Depth Unit:	ft
Reporting Agency:	USGS California Water Science Center
Station Name:	009S003W19D001S
Latitude:	33.38641928000000
Longitude:	-117.2411462000000

Map Key	Direction	Distance (mi)	Distance (ft)	Elevation (ft)	DB
15	SSE	0.25	1,312.32	763.46	FED USGS

Site No:	USGS-332254117135501
Site Type:	Well
Formation Type:	
Date Drilled:	
Well Depth:	30.0
Well Depth Unit:	ft
Well Hole Depth:	
Well Hole Depth Unit:	
Reporting Agency:	USGS California Water Science Center
Station Name:	009S003W19G002S
Latitude:	33.38169729000000
Longitude:	-117.2328126000000

Map Key	Direction	Distance (mi)	Distance (ft)	Elevation (ft)	DB
17	NNW	0.30	1,601.81	781.28	FED USGS

Site No:	USGS-332326117141501
Site Type:	Well
Formation Type:	
Date Drilled:	
Well Depth:	
Well Depth Unit:	

Well Hole Depth:	59.0
Well Hole Depth Unit:	ft
Reporting Agency:	USGS California Water Science Center
Station Name:	009S003W18P002S
Latitude:	33.39058583000000
Longitude:	-117.2383683000000

Map Key	Direction	Distance (mi)	Distance (ft)	Elevation (ft)	DB
20	SSE	0.36	1,888.37	744.42	FED USGS

Site No:	USGS-332247117135701
Site Type:	Well
Formation Type:	
Date Drilled:	
Well Depth:	
Well Depth Unit:	
Well Hole Depth:	
Well Hole Depth Unit:	
Reporting Agency:	USGS California Water Science Center
Station Name:	009S003W19K001S
Latitude:	33.37975290000000
Longitude:	-117.2333682000000

Map Key	Direction	Distance (mi)	Distance (ft)	Elevation (ft)	DB
22	SSE	0.37	1,963.75	743.00	FED USGS

Site No:	USGS-332246117135801
Site Type:	Well
Formation Type:	
Date Drilled:	19550101
Well Depth:	85.0
Well Depth Unit:	ft
Well Hole Depth:	
Well Hole Depth Unit:	
Reporting Agency:	USGS California Water Science Center
Station Name:	009S003W19K002S
Latitude:	33.37947510000000
Longitude:	-117.2336460000000

Map Key	Direction	Distance (mi)	Distance (ft)	Elevation (ft)	DB
23	SW	0.39	2,052.17	748.99	FED USGS

Site No:	USGS-332250117142401
Site Type:	Well
Formation Type:	

Date Drilled:
Well Depth:
Well Depth Unit:
Well Hole Depth:
Well Hole Depth Unit:
Reporting Agency: USGS California Water Science Center
Station Name: 009S003W19E001S
Latitude: 33.38058615000000
Longitude: -117.2408684000000

Map Key	Direction	Distance (mi)	Distance (ft)	Elevation (ft)	DB
25	SW	0.51	2,696.23	731.64	FED USGS

Site No: USGS-332246117143001
Site Type: Well
Formation Type:
Date Drilled: 19450101
Well Depth:
Well Depth Unit:
Well Hole Depth: 80.0
Well Hole Depth Unit: ft
Reporting Agency: USGS California Water Science Center
Station Name: 009S003W19M002S
Latitude: 33.37947506000000
Longitude: -117.2425352000000

Map Key	Direction	Distance (mi)	Distance (ft)	Elevation (ft)	DB
26	WSW	0.53	2,807.79	721.07	FED USGS

Site No: USGS-332254117143801
Site Type: Well
Formation Type:
Date Drilled:
Well Depth:
Well Depth Unit:
Well Hole Depth: 38.0
Well Hole Depth Unit: ft
Reporting Agency: USGS California Water Science Center
Station Name: 009S003W19E002S
Latitude: 33.38169719000000
Longitude: -117.2447575000000

Map Key	Direction	Distance (mi)	Distance (ft)	Elevation (ft)	DB
28	SW	0.55	2,918.54	731.94	FED USGS

Site No:	USGS-332243117143001
Site Type:	Well
Formation Type:	
Date Drilled:	
Well Depth:	98.0
Well Depth Unit:	ft
Well Hole Depth:	
Well Hole Depth Unit:	
Reporting Agency:	USGS California Water Science Center
Station Name:	009S003W30M002S
Latitude:	33.37864175000000
Longitude:	-117.2425352000000

Map Key	Direction	Distance (mi)	Distance (ft)	Elevation (ft)	DB
32	WSW	0.62	3,249.40	711.90	FED USGS

Site No:	USGS-332255117144401
Site Type:	Well
Formation Type:	
Date Drilled:	
Well Depth:	27
Well Depth Unit:	ft
Well Hole Depth:	
Well Hole Depth Unit:	
Reporting Agency:	USGS California Water Science Center
Station Name:	009S004W24H001S
Latitude:	33.38197494000000
Longitude:	-117.2464242000000

Map Key	Direction	Distance (mi)	Distance (ft)	Elevation (ft)	DB
33	S	0.63	3,322.11	712.02	FED USGS

Site No:	USGS-332232117140701
Site Type:	Well
Formation Type:	
Date Drilled:	
Well Depth:	88.0
Well Depth Unit:	ft
Well Hole Depth:	
Well Hole Depth Unit:	
Reporting Agency:	USGS California Water Science Center
Station Name:	009S003W19Q001S
Latitude:	33.37558635000000
Longitude:	-117.2361460000000

Map Key	Direction	Distance (mi)	Distance (ft)	Elevation (ft)	DB

36	SSW	0.68	3,596.57	705.23	FED USGS

Site No:	USGS-332230117141601
Site Type:	Well
Formation Type:	
Date Drilled:	
Well Depth:	103
Well Depth Unit:	ft
Well Hole Depth:	
Well Hole Depth Unit:	
Reporting Agency:	USGS California Water Science Center
Station Name:	009S003W19P002S
Latitude:	33.37503080000000
Longitude:	-117.2386461000000

Map Key	Direction	Distance (mi)	Distance (ft)	Elevation (ft)	DB
37	SW	0.70	3,675.94	717.78	FED USGS

Site No:	USGS-332239117143801
Site Type:	Well
Formation Type:	
Date Drilled:	19500101
Well Depth:	
Well Depth Unit:	
Well Hole Depth:	90.0
Well Hole Depth Unit:	ft
Reporting Agency:	USGS California Water Science Center
Station Name:	009S003W19M001S
Latitude:	33.37753066000000
Longitude:	-117.2447575000000

Map Key	Direction	Distance (mi)	Distance (ft)	Elevation (ft)	DB
39	ESE	0.73	3,829.93	844.70	FED USGS

Site No:	USGS-332258117131901
Site Type:	Well
Formation Type:	
Date Drilled:	
Well Depth:	45.0
Well Depth Unit:	ft
Well Hole Depth:	
Well Hole Depth Unit:	
Reporting Agency:	USGS California Water Science Center
Station Name:	009S003W20F001S
Latitude:	33.38280845000000

Longitude: -117.2228123000000

Map Key	Direction	Distance (mi)	Distance (ft)	Elevation (ft)	DB
40	ESE	0.73	3,871.80	844.72	FED USGS

Site No: USGS-332256117131901
Site Type: Well
Formation Type:
Date Drilled:
Well Depth: 48.0
Well Depth Unit: ft
Well Hole Depth:
Well Hole Depth Unit:
Reporting Agency: USGS California Water Science Center
Station Name: 009S003W20F002S
Latitude: 33.38225290000000
Longitude: -117.2228123000000

Map Key	Direction	Distance (mi)	Distance (ft)	Elevation (ft)	DB
43	SSE	0.75	3,961.38	828.03	FED USGS

Site No: USGS-332232117133801
Site Type: Well
Formation Type:
Date Drilled:
Well Depth: 110
Well Depth Unit: ft
Well Hole Depth:
Well Hole Depth Unit:
Reporting Agency: USGS California Water Science Center
Station Name: 009S003W19R001S
Latitude: 33.37558640000000
Longitude: -117.2280902000000

Map Key	Direction	Distance (mi)	Distance (ft)	Elevation (ft)	DB
44	ESE	0.78	4,097.51	802.78	FED USGS

Site No: USGS-332244117132201
Site Type: Well
Formation Type:
Date Drilled: 19560101
Well Depth: 70.0
Well Depth Unit: ft
Well Hole Depth:
Well Hole Depth Unit:

Reporting Agency:	USGS California Water Science Center
Station Name:	009S003W20M001S
Latitude:	33.37891968000000
Longitude:	-117.2236457000000

Map Key	Direction	Distance (mi)	Distance (ft)	Elevation (ft)	DB
45	SSW	0.80	4,207.67	680.01	FED USGS

Site No:	USGS-332224117141701
Site Type:	Well
Formation Type:	
Date Drilled:	
Well Depth:	74.0
Well Depth Unit:	ft
Well Hole Depth:	
Well Hole Depth Unit:	
Reporting Agency:	USGS California Water Science Center
Station Name:	009S003W19P001S
Latitude:	33.37336418000000
Longitude:	-117.2389239000000

Map Key	Direction	Distance (mi)	Distance (ft)	Elevation (ft)	DB
49	SE	0.85	4,502.91	755.63	FED USGS

Site No:	USGS-332237117132201
Site Type:	Well
Formation Type:	
Date Drilled:	
Well Depth:	36.0
Well Depth Unit:	ft
Well Hole Depth:	
Well Hole Depth Unit:	
Reporting Agency:	USGS California Water Science Center
Station Name:	009S003W20M002S
Latitude:	33.37697530000000
Longitude:	-117.2236457000000

Map Key	Direction	Distance (mi)	Distance (ft)	Elevation (ft)	DB
50	SSW	0.85	4,511.95	698.95	FED USGS

Site No:	USGS-332223117142601
Site Type:	Well
Formation Type:	
Date Drilled:	
Well Depth:	

Well Depth Unit:
Well Hole Depth:
Well Hole Depth Unit:
Reporting Agency: USGS California Water Science Center
Station Name: 009S003W19N001S
Latitude: 33.37308640000000
Longitude: -117.2414240000000

Map Key	Direction	Distance (mi)	Distance (ft)	Elevation (ft)	DB
53	SSW	0.92	4,835.37	668.20	FED USGS

Site No: USGS-332218117141901
Site Type: Well
Formation Type:
Date Drilled:
Well Depth: 74.0
Well Depth Unit: ft
Well Hole Depth:
Well Hole Depth Unit:
Reporting Agency: USGS California Water Science Center
Station Name: 009S003W30C001S
Latitude: 33.37169757000000
Longitude: -117.2394795000000

Map Key	Direction	Distance (mi)	Distance (ft)	Elevation (ft)	DB
54	SSE	0.91	4,826.54	740.26	FED USGS

Site No: USGS-332224117133401
Site Type: Well
Formation Type:
Date Drilled:
Well Depth: 90.0
Well Depth Unit: ft
Well Hole Depth:
Well Hole Depth Unit:
Reporting Agency: USGS California Water Science Center
Station Name: 009S003W20N001S
Latitude: 33.37336428000000
Longitude: -117.2269790000000

Map Key	Direction	Distance (mi)	Distance (ft)	Elevation (ft)	DB
59	SSW	0.98	5,167.46	664.70	FED USGS

Site No: USGS-332215117142101
Site Type: Well

Formation Type:	
Date Drilled:	
Well Depth:	99.0
Well Depth Unit:	ft
Well Hole Depth:	
Well Hole Depth Unit:	
Reporting Agency:	USGS California Water Science Center
Station Name:	009S003W30C002S
Latitude:	33.37086426000000
Longitude:	-117.2400350000000

Map Key	Direction	Distance (mi)	Distance (ft)	Elevation (ft)	DB
60	SSW	0.99	5,207.29	678.54	FED USGS

Site No:	USGS-332216117142701
Site Type:	Well
Formation Type:	
Date Drilled:	
Well Depth:	90.0
Well Depth Unit:	ft
Well Hole Depth:	
Well Hole Depth Unit:	
Reporting Agency:	USGS California Water Science Center
Station Name:	009S003W30D002S
Latitude:	33.37114200000000
Longitude:	-117.2417018000000

Periodic Groundwater Level Measurement Locations

Map Key	Direction	Distance (mi)	Distance (ft)	Elevation (ft)	DB
6	NW	0.11	602.36	771.41	MONITOR WELLS

Station ID:	10408	Basin Region Desc:	
Site Code:	333875N1172379W001	Basin Region Actv:	
WCR No:		Basin Region Order:	
State Well No:	09S03W18P001S	WLM Method:	
Well Depth:		WLM Accuracy:	
Well Use:	Unknown	Ground Surf Elevtn:	772.25000
Monitoring Program:	VOLUNTARY	GSE Method:	Unknown
RPE:	772.25000	GSE Accuracy:	Unknown
Basin ID:		County Name:	San Diego
Basin Code:		Latitude:	33.38750
Basin Name:		Longitude:	-117.23790
Basin Region Code:			
Continuous Data Station No:			
Well Name:	09S03W18P001S		

Well Type: Unknown

Map Key	Direction	Distance (mi)	Distance (ft)	Elevation (ft)	DB
7	WSW	0.16	826.78	776.08	MONITOR WELLS

Station ID:	10409	Basin Region Desc:	
Site Code:	333848N1172390W001	Basin Region Actv:	
WCR No:		Basin Region Order:	
State Well No:	09S03W19C004S	WLM Method:	
Well Depth:		WLM Accuracy:	
Well Use:	Unknown	Ground Surf Elevtn:	780.25000
Monitoring Program:	VOLUNTARY	GSE Method:	Unknown
RPE:	780.25000	GSE Accuracy:	Unknown
Basin ID:		County Name:	San Diego
Basin Code:		Latitude:	33.38480
Basin Name:		Longitude:	-117.23900
Basin Region Code:			
Continuous Data Station No:			
Well Name:	09S03W19C004S		
Well Type:	Unknown		

Map Key	Direction	Distance (mi)	Distance (ft)	Elevation (ft)	DB
9	S	0.19	990.82	763.35	MONITOR WELLS

Station ID:	10948	Basin Region Desc:	
Site Code:	333820N1172351W001	Basin Region Actv:	
WCR No:		Basin Region Order:	
State Well No:	09S03W19G001S	WLM Method:	
Well Depth:		WLM Accuracy:	
Well Use:	Unknown	Ground Surf Elevtn:	747.26000
Monitoring Program:	VOLUNTARY	GSE Method:	Unknown
RPE:	747.26000	GSE Accuracy:	Unknown
Basin ID:		County Name:	San Diego
Basin Code:		Latitude:	33.38200
Basin Name:		Longitude:	-117.23510
Basin Region Code:			
Continuous Data Station No:			
Well Name:	09S03W19G001S		
Well Type:	Unknown		

Map Key	Direction	Distance (mi)	Distance (ft)	Elevation (ft)	DB
12	SSE	0.22	1,185.92	763.45	MONITOR WELLS

Station ID:	29683	Basin Region Desc:	

Site Code:	333817N1172337W001	Basin Region Actv:	
WCR No:		Basin Region Order:	
State Well No:	09S03W19G002S	WLM Method:	
Well Depth:		WLM Accuracy:	
Well Use:	Unknown	Ground Surf Elevtn:	762.26000
Monitoring Program:	VOLUNTARY	GSE Method:	Unknown
RPE:	762.26000	GSE Accuracy:	Unknown
Basin ID:		County Name:	San Diego
Basin Code:		Latitude:	33.38170
Basin Name:		Longitude:	-117.23370
Basin Region Code:			
Continuous Data Station No:			
Well Name:	09S03W19G002S		
Well Type:	Unknown		

Map Key	Direction	Distance (mi)	Distance (ft)	Elevation (ft)	DB
19	NNW	0.33	1,738.51	779.18	MONITOR WELLS

Station ID:	30831	Basin Region Desc:	
Site Code:	333906N1172393W001	Basin Region Actv:	
WCR No:		Basin Region Order:	
State Well No:	09S03W18P002S	WLM Method:	
Well Depth:		WLM Accuracy:	
Well Use:	Unknown	Ground Surf Elevtn:	772.25000
Monitoring Program:	VOLUNTARY	GSE Method:	Unknown
RPE:	772.25000	GSE Accuracy:	Unknown
Basin ID:		County Name:	San Diego
Basin Code:		Latitude:	33.39060
Basin Name:		Longitude:	-117.23930
Basin Region Code:			
Continuous Data Station No:			
Well Name:	09S03W18P002S		
Well Type:	Unknown		

Map Key	Direction	Distance (mi)	Distance (ft)	Elevation (ft)	DB
21	S	0.36	1,907.53	739.76	MONITOR WELLS

Station ID:	29684	Basin Region Desc:	
Site Code:	333795N1172346W001	Basin Region Actv:	
WCR No:		Basin Region Order:	
State Well No:	09S03W19K002S	WLM Method:	
Well Depth:		WLM Accuracy:	
Well Use:	Unknown	Ground Surf Elevtn:	737.26000
Monitoring Program:	VOLUNTARY	GSE Method:	Unknown
RPE:	737.26000	GSE Accuracy:	Unknown

Basin ID:		County Name:	San Diego
Basin Code:		Latitude:	33.37950
Basin Name:		Longitude:	-117.23460
Basin Region Code:			
Continuous Data Station No:			
Well Name:	09S03W19K002S		
Well Type:	Unknown		

Map Key	Direction	Distance (mi)	Distance (ft)	Elevation (ft)	DB
29	WSW	0.58	3,074.14	714.27	MONITOR WELLS

Station ID:	30832	Basin Region Desc:	
Site Code:	333817N1172457W001	Basin Region Actv:	
WCR No:		Basin Region Order:	
State Well No:	09S03W19E002S	WLM Method:	
Well Depth:		WLM Accuracy:	
Well Use:	Unknown	Ground Surf Elevtn:	622.26000
Monitoring Program:	VOLUNTARY	GSE Method:	Unknown
RPE:	622.26000	GSE Accuracy:	Unknown
Basin ID:		County Name:	San Diego
Basin Code:		Latitude:	33.38170
Basin Name:		Longitude:	-117.24570
Basin Region Code:			
Continuous Data Station No:			
Well Name:	09S03W19E002S		
Well Type:	Unknown		

Map Key	Direction	Distance (mi)	Distance (ft)	Elevation (ft)	DB
31	SW	0.59	3,108.16	721.69	MONITOR WELLS

Station ID:	32270	Basin Region Desc:	
Site Code:	333786N1172434W001	Basin Region Actv:	
WCR No:		Basin Region Order:	
State Well No:	09S03W30M002S	WLM Method:	
Well Depth:		WLM Accuracy:	
Well Use:	Unknown	Ground Surf Elevtn:	642.26000
Monitoring Program:	VOLUNTARY	GSE Method:	Unknown
RPE:	642.26000	GSE Accuracy:	Unknown
Basin ID:		County Name:	San Diego
Basin Code:		Latitude:	33.37860
Basin Name:		Longitude:	-117.24340
Basin Region Code:			
Continuous Data Station No:			
Well Name:	09S03W30M002S		

Well Type: Unknown

Map Key	Direction	Distance (mi)	Distance (ft)	Elevation (ft)	DB
34	S	0.63	3,326.15	698.36	MONITOR WELLS

Station ID:	10951	Basin Region Desc:	
Site Code:	333756N1172371W001	Basin Region Actv:	
WCR No:		Basin Region Order:	
State Well No:	09S03W19Q001S	WLM Method:	
Well Depth:		WLM Accuracy:	
Well Use:	Unknown	Ground Surf Elevtn:	712.26000
Monitoring Program:	VOLUNTARY	GSE Method:	Unknown
RPE:	712.26000	GSE Accuracy:	Unknown
Basin ID:		County Name:	San Diego
Basin Code:		Latitude:	33.37560
Basin Name:		Longitude:	-117.23710
Basin Region Code:			
Continuous Data Station No:			
Well Name:	09S03W19Q001S		
Well Type:	Unknown		

Map Key	Direction	Distance (mi)	Distance (ft)	Elevation (ft)	DB
35	ESE	0.68	3,604.63	871.78	MONITOR WELLS

Station ID:	10952	Basin Region Desc:	
Site Code:	333823N1172237W001	Basin Region Actv:	
WCR No:		Basin Region Order:	
State Well No:	09S03W20F002S	WLM Method:	
Well Depth:		WLM Accuracy:	
Well Use:	Unknown	Ground Surf Elevtn:	962.25000
Monitoring Program:	VOLUNTARY	GSE Method:	Unknown
RPE:	962.25000	GSE Accuracy:	Unknown
Basin ID:		County Name:	San Diego
Basin Code:		Latitude:	33.38230
Basin Name:		Longitude:	-117.22370
Basin Region Code:			
Continuous Data Station No:			
Well Name:	09S03W20F002S		
Well Type:	Unknown		

Map Key	Direction	Distance (mi)	Distance (ft)	Elevation (ft)	DB
38	SSW	0.70	3,676.64	724.98	MONITOR WELLS

Station ID:	29685	Basin Region Desc:	

Site Code:	333750N1172396W001	Basin Region Actv:	
WCR No:		Basin Region Order:	
State Well No:	09S03W19P002S	WLM Method:	
Well Depth:		WLM Accuracy:	
Well Use:	Unknown	Ground Surf Elevtn:	702.27000
Monitoring Program:	VOLUNTARY	GSE Method:	Unknown
RPE:	702.27000	GSE Accuracy:	Unknown
Basin ID:		County Name:	San Diego
Basin Code:		Latitude:	33.37500
Basin Name:		Longitude:	-117.23960
Basin Region Code:			
Continuous Data Station No:			
Well Name:	09S03W19P002S		
Well Type:	Unknown		

Map Key	Direction	Distance (mi)	Distance (ft)	Elevation (ft)	DB
41	SE	0.73	3,854.78	837.01	MONITOR WELLS

Station ID:	11090	Basin Region Desc:	
Site Code:	333789N1172246W001	Basin Region Actv:	
WCR No:		Basin Region Order:	
State Well No:	09S03W20M001S	WLM Method:	
Well Depth:		WLM Accuracy:	
Well Use:	Unknown	Ground Surf Elevtn:	807.26000
Monitoring Program:	VOLUNTARY	GSE Method:	Unknown
RPE:	807.26000	GSE Accuracy:	Unknown
Basin ID:		County Name:	San Diego
Basin Code:		Latitude:	33.37890
Basin Name:		Longitude:	-117.22460
Basin Region Code:			
Continuous Data Station No:			
Well Name:	09S03W20M001S		
Well Type:	Unknown		

Map Key	Direction	Distance (mi)	Distance (ft)	Elevation (ft)	DB
42	SSE	0.72	3,813.11	827.73	MONITOR WELLS

Station ID:	29686	Basin Region Desc:	
Site Code:	333756N1172290W001	Basin Region Actv:	
WCR No:		Basin Region Order:	
State Well No:	09S03W19R001S	WLM Method:	
Well Depth:		WLM Accuracy:	
Well Use:	Unknown	Ground Surf Elevtn:	827.26000
Monitoring Program:	VOLUNTARY	GSE Method:	Unknown
RPE:	827.26000	GSE Accuracy:	Unknown

Basin ID:		County Name:	San Diego
Basin Code:		Latitude:	33.37560
Basin Name:		Longitude:	-117.22900
Basin Region Code:			
Continuous Data Station No:			
Well Name:	09S03W19R001S		
Well Type:	Unknown		

Map Key	Direction	Distance (mi)	Distance (ft)	Elevation (ft)	DB
46	SSW	0.81	4,254.20	693.38	MONITOR WELLS

Station ID:	10950	Basin Region Desc:	
Site Code:	333734N1172398W001	Basin Region Actv:	
WCR No:		Basin Region Order:	
State Well No:	09S03W19P001S	WLM Method:	
Well Depth:		WLM Accuracy:	
Well Use:	Unknown	Ground Surf Elevtn:	677.27000
Monitoring Program:	VOLUNTARY	GSE Method:	Unknown
RPE:	677.27000	GSE Accuracy:	Unknown
Basin ID:		County Name:	San Diego
Basin Code:		Latitude:	33.37340
Basin Name:		Longitude:	-117.23980
Basin Region Code:			
Continuous Data Station No:			
Well Name:	09S03W19P001S		
Well Type:	Unknown		

Map Key	Direction	Distance (mi)	Distance (ft)	Elevation (ft)	DB
47	SE	0.81	4,273.76	778.06	MONITOR WELLS

Station ID:	11091	Basin Region Desc:	
Site Code:	333770N1172246W001	Basin Region Actv:	
WCR No:		Basin Region Order:	
State Well No:	09S03W20M002S	WLM Method:	
Well Depth:		WLM Accuracy:	
Well Use:	Unknown	Ground Surf Elevtn:	762.26000
Monitoring Program:	VOLUNTARY	GSE Method:	Unknown
RPE:	762.26000	GSE Accuracy:	Unknown
Basin ID:		County Name:	San Diego
Basin Code:		Latitude:	33.37700
Basin Name:		Longitude:	-117.22460
Basin Region Code:			
Continuous Data Station No:			
Well Name:	09S03W20M002S		

Well Type: Unknown

Map Key	Direction	Distance (mi)	Distance (ft)	Elevation (ft)	DB
51	SSE	0.89	4,676.00	778.63	MONITOR WELLS

Station ID:	11092	Basin Region Desc:	
Site Code:	333734N1172279W001	Basin Region Actv:	
WCR No:		Basin Region Order:	
State Well No:	09S03W20N001S	WLM Method:	
Well Depth:		WLM Accuracy:	
Well Use:	Unknown	Ground Surf Elevtn:	727.26000
Monitoring Program:	VOLUNTARY	GSE Method:	Unknown
RPE:	727.26000	GSE Accuracy:	Unknown
Basin ID:		County Name:	San Diego
Basin Code:		Latitude:	33.37340
Basin Name:		Longitude:	-117.22790
Basin Region Code:			
Continuous Data Station No:			
Well Name:	09S03W20N001S		
Well Type:	Unknown		

Map Key	Direction	Distance (mi)	Distance (ft)	Elevation (ft)	DB
55	ESE	0.95	5,007.59	842.25	MONITOR WELLS

Station ID:	10953	Basin Region Desc:	
Site Code:	333823N1172190W001	Basin Region Actv:	
WCR No:		Basin Region Order:	
State Well No:	09S03W20G001S	WLM Method:	
Well Depth:		WLM Accuracy:	
Well Use:	Unknown	Ground Surf Elevtn:	822.25000
Monitoring Program:	VOLUNTARY	GSE Method:	Unknown
RPE:	822.25000	GSE Accuracy:	Unknown
Basin ID:		County Name:	San Diego
Basin Code:		Latitude:	33.38230
Basin Name:		Longitude:	-117.21900
Basin Region Code:			
Continuous Data Station No:			
Well Name:	09S03W20G001S		
Well Type:	Unknown		

Map Key	Direction	Distance (mi)	Distance (ft)	Elevation (ft)	DB
56	SSW	0.93	4,898.79	673.85	MONITOR WELLS

Station ID:	31866	Basin Region Desc:	

Site Code:	333717N1172404W001	Basin Region Actv:	
WCR No:		Basin Region Order:	
State Well No:	09S03W30C001S	WLM Method:	
Well Depth:		WLM Accuracy:	
Well Use:	Unknown	Ground Surf Elevtn:	667.27000
Monitoring Program:	VOLUNTARY	GSE Method:	Unknown
RPE:	667.27000	GSE Accuracy:	Unknown
Basin ID:		County Name:	San Diego
Basin Code:		Latitude:	33.37170
Basin Name:		Longitude:	-117.24040
Basin Region Code:			
Continuous Data Station No:			
Well Name:	09S03W30C001S		
Well Type:	Unknown		

Map Key	Direction	Distance (mi)	Distance (ft)	Elevation (ft)	DB
61	SSW	0.99	5,219.65	669.16	MONITOR WELLS

Station ID:	15375	Basin Region Desc:	
Site Code:	333709N1172409W001	Basin Region Actv:	
WCR No:		Basin Region Order:	
State Well No:	09S03W30C002S	WLM Method:	
Well Depth:		WLM Accuracy:	
Well Use:	Unknown	Ground Surf Elevtn:	663.27000
Monitoring Program:	VOLUNTARY	GSE Method:	Unknown
RPE:	663.27000	GSE Accuracy:	Unknown
Basin ID:		County Name:	San Diego
Basin Code:		Latitude:	33.37090
Basin Name:		Longitude:	-117.24090
Basin Region Code:			
Continuous Data Station No:			
Well Name:	09S03W30C002S		
Well Type:	Unknown		

Well Completion Reports

Map Key	Direction	Distance (mi)	Distance (ft)	Elevation (ft)	DB
11	WNW	0.22	1,184.54	764.01	WATER WELLS

WCR No:	WCR2019-004257
Location:	1005 E Mission RD
City:	Fallbrook
County:	San Diego
Decimal Latitude:	33.3875
Decimal Longitude:	-117.24
Location(OSWCR):	1005 E Mission RD

City(OSWCR):	Fallbrook
County(OSWCR):	San Diego
Decimal Lat(OSWCR):	33.387516
Decim Long(OSWCR):	-117.24043053
Data Source:	California Department of Water Resources - OSWCR(Well Numbers); California Department of Water Resources - Well Completion Reports

Map Key	Direction	Distance (mi)	Distance (ft)	Elevation (ft)	DB
11	WNW	0.22	1,184.54	764.01	WATER WELLS

WCR No:	WCR2019-004112
Location:	1005 E Mission RD
City:	Fallbrook
County:	San Diego
Decimal Latitude:	33.3875
Decimal Longitude:	-117.24
Location(OSWCR):	1005 E Mission RD
City(OSWCR):	Fallbrook
County(OSWCR):	San Diego
Decimal Lat(OSWCR):	33.387516
Decim Long(OSWCR):	-117.24043053
Data Source:	California Department of Water Resources - OSWCR(Well Numbers); California Department of Water Resources - Well Completion Reports

Map Key	Direction	Distance (mi)	Distance (ft)	Elevation (ft)	DB
11	WNW	0.22	1,184.54	764.01	WATER WELLS

WCR No:	WCR2019-004251
Location:	1005 E Mission RD
City:	Fallbrook
County:	San Diego
Decimal Latitude:	33.3875
Decimal Longitude:	-117.24
Location(OSWCR):	1005 E Mission RD
City(OSWCR):	Fallbrook
County(OSWCR):	San Diego
Decimal Lat(OSWCR):	33.387516
Decim Long(OSWCR):	-117.24043053
Data Source:	California Department of Water Resources - OSWCR(Well Numbers); California Department of Water Resources - Well Completion Reports

Map Key	Direction	Distance (mi)	Distance (ft)	Elevation (ft)	DB
11	WNW	0.22	1,184.54	764.01	WATER WELLS

WCR No:	WCR2019-004256
Location:	1005 E Mission RD
City:	Fallbrook

County:	San Diego
Decimal Latitude:	33.3875
Decimal Longitude:	-117.24
Location(OSWCR):	1005 E Mission RD
City(OSWCR):	Fallbrook
County(OSWCR):	San Diego
Decimal Lat(OSWCR):	33.387516
Decim Long(OSWCR):	-117.24043053
Data Source:	California Department of Water Resources - OSWCR(Well Numbers); California Department of Water Resources - Well Completion Reports

Map Key	Direction	Distance (mi)	Distance (ft)	Elevation (ft)	DB
11	WNW	0.22	1,184.54	764.01	WATER WELLS

WCR No:	WCR2019-004253
Location:	1005 E Mission RD
City:	Fallbrook
County:	San Diego
Decimal Latitude:	33.3875
Decimal Longitude:	-117.24
Location(OSWCR):	1005 E Mission RD
City(OSWCR):	Fallbrook
County(OSWCR):	San Diego
Decimal Lat(OSWCR):	33.387516
Decim Long(OSWCR):	-117.24043053
Data Source:	California Department of Water Resources - OSWCR(Well Numbers); California Department of Water Resources - Well Completion Reports

Map Key	Direction	Distance (mi)	Distance (ft)	Elevation (ft)	DB
11	WNW	0.22	1,184.54	764.01	WATER WELLS

WCR No:	WCR2019-004247
Location:	1005 E Mission RD
City:	Fallbrook
County:	San Diego
Decimal Latitude:	33.3875
Decimal Longitude:	-117.24
Location(OSWCR):	1005 E Mission RD
City(OSWCR):	Fallbrook
County(OSWCR):	San Diego
Decimal Lat(OSWCR):	33.387516
Decim Long(OSWCR):	-117.24043053
Data Source:	California Department of Water Resources - OSWCR(Well Numbers); California Department of Water Resources - Well Completion Reports

Map Key	Direction	Distance (mi)	Distance (ft)	Elevation (ft)	DB
11	WNW	0.22	1,184.54	764.01	WATER WELLS

WCR No:	WCR2019-004258
Location:	1005 E Mission RD
City:	Fallbrook
County:	San Diego
Decimal Latitude:	33.3875
Decimal Longitude:	-117.24
Location(OSWCR):	1005 E Mission RD
City(OSWCR):	Fallbrook
County(OSWCR):	San Diego
Decimal Lat(OSWCR):	33.387516
Decim Long(OSWCR):	-117.24043053
Data Source:	California Department of Water Resources - OSWCR(Well Numbers); California Department of Water Resources - Well Completion Reports

Map Key	Direction	Distance (mi)	Distance (ft)	Elevation (ft)	DB
11	WNW	0.22	1,184.54	764.01	WATER WELLS

WCR No:	WCR2019-004255
Location:	1005 E Mission RD
City:	Fallbrook
County:	San Diego
Decimal Latitude:	33.3875
Decimal Longitude:	-117.24
Location(OSWCR):	1005 E Mission RD
City(OSWCR):	Fallbrook
County(OSWCR):	San Diego
Decimal Lat(OSWCR):	33.387516
Decim Long(OSWCR):	-117.24043053
Data Source:	California Department of Water Resources - OSWCR(Well Numbers); California Department of Water Resources - Well Completion Reports

Map Key	Direction	Distance (mi)	Distance (ft)	Elevation (ft)	DB
11	WNW	0.22	1,184.54	764.01	WATER WELLS

WCR No:	WCR2019-004252
Location:	1005 E Mission RD
City:	Fallbrook
County:	San Diego
Decimal Latitude:	33.3875
Decimal Longitude:	-117.24
Location(OSWCR):	1005 E Mission RD
City(OSWCR):	Fallbrook
County(OSWCR):	San Diego
Decimal Lat(OSWCR):	33.387516
Decim Long(OSWCR):	-117.24043053
Data Source:	California Department of Water Resources - OSWCR(Well Numbers); California Department of Water

Resources - Well Completion Reports

Map Key	Direction	Distance (mi)	Distance (ft)	Elevation (ft)	DB
11	WNW	0.22	1,184.54	764.01	WATER WELLS

WCR No:	WCR2019-004259
Location:	1005 E Mission RD
City:	Fallbrook
County:	San Diego
Decimal Latitude:	33.3875
Decimal Longitude:	-117.24
Location(OSWCR):	1005 E Mission RD
City(OSWCR):	Fallbrook
County(OSWCR):	San Diego
Decimal Lat(OSWCR):	33.387516
Decim Long(OSWCR):	-117.24043053
Data Source:	California Department of Water Resources - OSWCR(Well Numbers); California Department of Water Resources - Well Completion Reports

Map Key	Direction	Distance (mi)	Distance (ft)	Elevation (ft)	DB
11	WNW	0.22	1,184.54	764.01	WATER WELLS

WCR No:	WCR2019-004249
Location:	1005 E Mission RD
City:	Fallbrook
County:	San Diego
Decimal Latitude:	33.3875
Decimal Longitude:	-117.24
Location(OSWCR):	1005 E Mission RD
City(OSWCR):	Fallbrook
County(OSWCR):	San Diego
Decimal Lat(OSWCR):	33.387516
Decim Long(OSWCR):	-117.24043053
Data Source:	California Department of Water Resources - OSWCR(Well Numbers); California Department of Water Resources - Well Completion Reports

Map Key	Direction	Distance (mi)	Distance (ft)	Elevation (ft)	DB
13	WNW	0.25	1,311.62	755.16	WATER WELLS

WCR No:	WCR2019-003261
Location:	1005 E Mission RD
City:	Fallbrook
County:	San Diego
Decimal Latitude:	
Decimal Longitude:	
Location(OSWCR):	1005 E Mission RD

City(OSWCR):	Fallbrook
County(OSWCR):	San Diego
Decimal Lat(OSWCR):	
Decim Long(OSWCR):	
Data Source:	California Department of Water Resources - OSWCR(Well Numbers); California Department of Water Resources - Well Completion Reports

Map Key	Direction	Distance (mi)	Distance (ft)	Elevation (ft)	DB
13	WNW	0.25	1,311.62	755.16	WATER WELLS

WCR No:	WCR2019-003265
Location:	1005 E Mission RD
City:	Fallbrook
County:	San Diego
Decimal Latitude:	
Decimal Longitude:	
Location(OSWCR):	1005 E Mission RD
City(OSWCR):	Fallbrook
County(OSWCR):	San Diego
Decimal Lat(OSWCR):	
Decim Long(OSWCR):	
Data Source:	California Department of Water Resources - OSWCR(Well Numbers); California Department of Water Resources - Well Completion Reports

Map Key	Direction	Distance (mi)	Distance (ft)	Elevation (ft)	DB
18	S	0.32	1,680.55	741.10	WATER WELLS

WCR No:	WCR2008-009540
Location:	1005 E Mission Road
City:	Fallbrook
County:	San Diego
Decimal Latitude:	33.3801
Decimal Longitude:	-117.236
Location(OSWCR):	1005 E Mission Road
City(OSWCR):	Fallbrook
County(OSWCR):	San Diego
Decimal Lat(OSWCR):	33.38007
Decim Long(OSWCR):	-117.23632
Data Source:	California Department of Water Resources - OSWCR(Well Numbers); California Department of Water Resources - Well Completion Reports

Map Key	Direction	Distance (mi)	Distance (ft)	Elevation (ft)	DB
18	S	0.32	1,680.55	741.10	WATER WELLS

WCR No:	WCR1991-019623
Location:	GOLDEN RD
City:	Fallbrook

County:	San Diego
Decimal Latitude:	33.3801
Decimal Longitude:	-117.236
Location(OSWCR):	GOLDEN RD
City(OSWCR):	Fallbrook
County(OSWCR):	San Diego
Decimal Lat(OSWCR):	33.38007
Decim Long(OSWCR):	-117.23632
Data Source:	California Department of Water Resources - OSWCR(Well Numbers); California Department of Water Resources - Well Completion Reports

Map Key	Direction	Distance (mi)	Distance (ft)	Elevation (ft)	DB
18	S	0.32	1,680.55	741.10	WATER WELLS

WCR No:	WCR2008-009405
Location:	1005 E Mission Road
City:	Fallbrook
County:	San Diego
Decimal Latitude:	33.3801
Decimal Longitude:	-117.236
Location(OSWCR):	1005 E Mission Road
City(OSWCR):	Fallbrook
County(OSWCR):	San Diego
Decimal Lat(OSWCR):	33.38007
Decim Long(OSWCR):	-117.23632
Data Source:	California Department of Water Resources - OSWCR(Well Numbers); California Department of Water Resources - Well Completion Reports

Map Key	Direction	Distance (mi)	Distance (ft)	Elevation (ft)	DB
18	S	0.32	1,680.55	741.10	WATER WELLS

WCR No:	WCR2008-009481
Location:	1005 E Mission Road
City:	Fallbrook
County:	San Diego
Decimal Latitude:	33.3801
Decimal Longitude:	-117.236
Location(OSWCR):	1005 E Mission Road
City(OSWCR):	Fallbrook
County(OSWCR):	San Diego
Decimal Lat(OSWCR):	33.38007
Decim Long(OSWCR):	-117.23632
Data Source:	California Department of Water Resources - OSWCR(Well Numbers); California Department of Water Resources - Well Completion Reports

Map Key	Direction	Distance (mi)	Distance (ft)	Elevation (ft)	DB
18	S	0.32	1,680.55	741.10	WATER WELLS

WCR No:	WCR1990-017748
Location:	764 E Mission Road
City:	Fallbrook
County:	San Diego
Decimal Latitude:	33.3801
Decimal Longitude:	-117.236
Location(OSWCR):	764 E Mission Road
City(OSWCR):	Fallbrook
County(OSWCR):	San Diego
Decimal Lat(OSWCR):	33.38007
Decim Long(OSWCR):	-117.23632
Data Source:	California Department of Water Resources - OSWCR(Well Numbers); California Department of Water Resources - Well Completion Reports

Map Key	Direction	Distance (mi)	Distance (ft)	Elevation (ft)	DB
18	S	0.32	1,680.55	741.10	WATER WELLS

WCR No:	WCR2008-009483
Location:	1005 E Mission Road
City:	Fallbrook
County:	San Diego
Decimal Latitude:	33.3801
Decimal Longitude:	-117.236
Location(OSWCR):	1005 E Mission Road
City(OSWCR):	Fallbrook
County(OSWCR):	San Diego
Decimal Lat(OSWCR):	33.38007
Decim Long(OSWCR):	-117.23632
Data Source:	California Department of Water Resources - OSWCR(Well Numbers); California Department of Water Resources - Well Completion Reports

Map Key	Direction	Distance (mi)	Distance (ft)	Elevation (ft)	DB
18	S	0.32	1,680.55	741.10	WATER WELLS

WCR No:	WCR2008-009479
Location:	1005 E Mission Road
City:	Fallbrook
County:	San Diego
Decimal Latitude:	33.3801
Decimal Longitude:	-117.236
Location(OSWCR):	1005 E Mission Road
City(OSWCR):	Fallbrook
County(OSWCR):	San Diego
Decimal Lat(OSWCR):	33.38007
Decim Long(OSWCR):	-117.23632
Data Source:	California Department of Water Resources - OSWCR(Well Numbers); California Department of Water

Resources - Well Completion Reports

Map Key	Direction	Distance (mi)	Distance (ft)	Elevation (ft)	DB
18	S	0.32	1,680.55	741.10	WATER WELLS

WCR No:	WCR1991-019622
Location:	AVES LN
City:	Fallbrook
County:	San Diego
Decimal Latitude:	33.3801
Decimal Longitude:	-117.236
Location(OSWCR):	AVES LN
City(OSWCR):	Fallbrook
County(OSWCR):	San Diego
Decimal Lat(OSWCR):	33.38007
Decim Long(OSWCR):	-117.23632
Data Source:	California Department of Water Resources - OSWCR(Well Numbers); California Department of Water Resources - Well Completion Reports

Map Key	Direction	Distance (mi)	Distance (ft)	Elevation (ft)	DB
18	S	0.32	1,680.55	741.10	WATER WELLS

WCR No:	WCR1990-020809
Location:	JUANITA LN, STAGECOACH LN
City:	Fallbrook
County:	San Diego
Decimal Latitude:	33.3801
Decimal Longitude:	-117.236
Location(OSWCR):	JUANITA LN, STAGECOACH LN
City(OSWCR):	Fallbrook
County(OSWCR):	San Diego
Decimal Lat(OSWCR):	33.38007
Decim Long(OSWCR):	-117.23632
Data Source:	California Department of Water Resources - OSWCR(Well Numbers); California Department of Water Resources - Well Completion Reports

Map Key	Direction	Distance (mi)	Distance (ft)	Elevation (ft)	DB
18	S	0.32	1,680.55	741.10	WATER WELLS

WCR No:	WCR2008-009484
Location:	1005 E Mission Road
City:	Fallbrook
County:	San Diego
Decimal Latitude:	33.3801
Decimal Longitude:	-117.236
Location(OSWCR):	1005 E Mission Road

City(OSWCR):	Fallbrook
County(OSWCR):	San Diego
Decimal Lat(OSWCR):	33.38007
Decim Long(OSWCR):	-117.23632
Data Source:	California Department of Water Resources - OSWCR(Well Numbers); California Department of Water Resources - Well Completion Reports

Map Key	Direction	Distance (mi)	Distance (ft)	Elevation (ft)	DB
18	S	0.32	1,680.55	741.10	WATER WELLS

WCR No:	WCR1998-009928
Location:	MORRO RD
City:	Bonsall
County:	San Diego
Decimal Latitude:	33.3801
Decimal Longitude:	-117.236
Location(OSWCR):	MORRO RD
City(OSWCR):	Bonsall
County(OSWCR):	San Diego
Decimal Lat(OSWCR):	33.38007
Decim Long(OSWCR):	-117.23632
Data Source:	California Department of Water Resources - OSWCR(Well Numbers); California Department of Water Resources - Well Completion Reports

Map Key	Direction	Distance (mi)	Distance (ft)	Elevation (ft)	DB
18	S	0.32	1,680.55	741.10	WATER WELLS

WCR No:	WCR2008-009542
Location:	1005 E Mission Road
City:	Fallbrook
County:	San Diego
Decimal Latitude:	33.3801
Decimal Longitude:	-117.236
Location(OSWCR):	1005 E Mission Road
City(OSWCR):	Fallbrook
County(OSWCR):	San Diego
Decimal Lat(OSWCR):	33.38007
Decim Long(OSWCR):	-117.23632
Data Source:	California Department of Water Resources - OSWCR(Well Numbers); California Department of Water Resources - Well Completion Reports

Map Key	Direction	Distance (mi)	Distance (ft)	Elevation (ft)	DB
18	S	0.32	1,680.55	741.10	WATER WELLS

WCR No:	WCR1776-005168
Location:	764 E Mission Road
City:	Fallbrook

County:	San Diego
Decimal Latitude:	33.3801
Decimal Longitude:	-117.236
Location(OSWCR):	764 E Mission Road
City(OSWCR):	Fallbrook
County(OSWCR):	San Diego
Decimal Lat(OSWCR):	33.38007
Decim Long(OSWCR):	-117.23632
Data Source:	California Department of Water Resources - OSWCR(Well Numbers); California Department of Water Resources - Well Completion Reports

Map Key	Direction	Distance (mi)	Distance (ft)	Elevation (ft)	DB
18	S	0.32	1,680.55	741.10	WATER WELLS

WCR No:	WCR2008-009480
Location:	1005 E Mission Road
City:	Fallbrook
County:	San Diego
Decimal Latitude:	33.3801
Decimal Longitude:	-117.236
Location(OSWCR):	1005 E Mission Road
City(OSWCR):	Fallbrook
County(OSWCR):	San Diego
Decimal Lat(OSWCR):	33.38007
Decim Long(OSWCR):	-117.23632
Data Source:	California Department of Water Resources - OSWCR(Well Numbers); California Department of Water Resources - Well Completion Reports

Map Key	Direction	Distance (mi)	Distance (ft)	Elevation (ft)	DB
18	S	0.32	1,680.55	741.10	WATER WELLS

WCR No:	WCR2008-009404
Location:	1005 E Mission Road
City:	Fallbrook
County:	San Diego
Decimal Latitude:	33.3801
Decimal Longitude:	-117.236
Location(OSWCR):	1005 E Mission Road
City(OSWCR):	Fallbrook
County(OSWCR):	San Diego
Decimal Lat(OSWCR):	33.38007
Decim Long(OSWCR):	-117.23632
Data Source:	California Department of Water Resources - OSWCR(Well Numbers); California Department of Water Resources - Well Completion Reports

Map Key	Direction	Distance (mi)	Distance (ft)	Elevation (ft)	DB
18	S	0.32	1,680.55	741.10	WATER WELLS

WCR No:	WCR1983-006322
Location:	1430 Lundy Way
City:	Fallbrook
County:	San Diego
Decimal Latitude:	33.3801
Decimal Longitude:	-117.236
Location(OSWCR):	1430 Lundy Way
City(OSWCR):	Fallbrook
County(OSWCR):	San Diego
Decimal Lat(OSWCR):	33.38007
Decim Long(OSWCR):	-117.23632
Data Source:	California Department of Water Resources - OSWCR(Well Numbers); California Department of Water Resources - Well Completion Reports

Map Key	Direction	Distance (mi)	Distance (ft)	Elevation (ft)	DB
18	S	0.32	1,680.55	741.10	WATER WELLS

WCR No:	WCR2008-009482
Location:	1005 E Mission Road
City:	Fallbrook
County:	San Diego
Decimal Latitude:	33.3801
Decimal Longitude:	-117.236
Location(OSWCR):	1005 E Mission Road
City(OSWCR):	Fallbrook
County(OSWCR):	San Diego
Decimal Lat(OSWCR):	33.38007
Decim Long(OSWCR):	-117.23632
Data Source:	California Department of Water Resources - OSWCR(Well Numbers); California Department of Water Resources - Well Completion Reports

Map Key	Direction	Distance (mi)	Distance (ft)	Elevation (ft)	DB
18	S	0.32	1,680.55	741.10	WATER WELLS

WCR No:	WCR1995-011952
Location:	4463 RAINBOW VISTA DR
City:	Fallbrook
County:	San Diego
Decimal Latitude:	33.3801
Decimal Longitude:	-117.236
Location(OSWCR):	4463 RAINBOW VISTA DR
City(OSWCR):	Fallbrook
County(OSWCR):	San Diego
Decimal Lat(OSWCR):	33.38007
Decim Long(OSWCR):	-117.23632
Data Source:	California Department of Water Resources - OSWCR(Well Numbers); California Department of Water

Resources - Well Completion Reports

Map Key	Direction	Distance (mi)	Distance (ft)	Elevation (ft)	DB
18	S	0.32	1,680.55	741.10	WATER WELLS

WCR No:	WCR2008-009406
Location:	1005 E Mission Road
City:	Fallbrook
County:	San Diego
Decimal Latitude:	33.3801
Decimal Longitude:	-117.236
Location(OSWCR):	1005 E Mission Road
City(OSWCR):	Fallbrook
County(OSWCR):	San Diego
Decimal Lat(OSWCR):	33.38007
Decim Long(OSWCR):	-117.23632
Data Source:	California Department of Water Resources - OSWCR(Well Numbers); California Department of Water Resources - Well Completion Reports

Map Key	Direction	Distance (mi)	Distance (ft)	Elevation (ft)	DB
18	S	0.32	1,680.55	741.10	WATER WELLS

WCR No:	WCR1991-019611
Location:	465 Golden Road
City:	Fallbrook
County:	San Diego
Decimal Latitude:	33.3801
Decimal Longitude:	-117.236
Location(OSWCR):	465 Golden Road
City(OSWCR):	Fallbrook
County(OSWCR):	San Diego
Decimal Lat(OSWCR):	33.38007
Decim Long(OSWCR):	-117.23632
Data Source:	California Department of Water Resources - OSWCR(Well Numbers); California Department of Water Resources - Well Completion Reports

Map Key	Direction	Distance (mi)	Distance (ft)	Elevation (ft)	DB
18	S	0.32	1,680.55	741.10	WATER WELLS

WCR No:	WCR2008-009541
Location:	1005 E Mission Road
City:	Fallbrook
County:	San Diego
Decimal Latitude:	33.3801
Decimal Longitude:	-117.236
Location(OSWCR):	1005 E Mission Road

City(OSWCR):	Fallbrook
County(OSWCR):	San Diego
Decimal Lat(OSWCR):	33.38007
Decim Long(OSWCR):	-117.23632
Data Source:	California Department of Water Resources - OSWCR(Well Numbers); California Department of Water Resources - Well Completion Reports

Map Key	Direction	Distance (mi)	Distance (ft)	Elevation (ft)	DB
18	S	0.32	1,680.55	741.10	WATER WELLS

WCR No:	WCR1990-020808
Location:	MORRO, LARUE
City:	Fallbrook
County:	San Diego
Decimal Latitude:	33.3801
Decimal Longitude:	-117.236
Location(OSWCR):	MORRO, LARUE
City(OSWCR):	Fallbrook
County(OSWCR):	San Diego
Decimal Lat(OSWCR):	33.38007
Decim Long(OSWCR):	-117.23632
Data Source:	California Department of Water Resources - OSWCR(Well Numbers); California Department of Water Resources - Well Completion Reports

Map Key	Direction	Distance (mi)	Distance (ft)	Elevation (ft)	DB
24	NNW	0.49	2,607.60	801.14	WATER WELLS

WCR No:	WCR2016-005193
Location:	1177 Santa Margarita DR
City:	Fallbrook
County:	San Diego
Decimal Latitude:	33.393
Decimal Longitude:	-117.24
Location(OSWCR):	1177 Santa Margarita DR
City(OSWCR):	Fallbrook
County(OSWCR):	San Diego
Decimal Lat(OSWCR):	33.39296
Decim Long(OSWCR):	-117.23976
Data Source:	California Department of Water Resources - OSWCR(Well Numbers); California Department of Water Resources - Well Completion Reports

Map Key	Direction	Distance (mi)	Distance (ft)	Elevation (ft)	DB
27	N	0.55	2,893.11	835.50	WATER WELLS

WCR No:	WCR0263382
Location:	
City:	

County:	San Diego
Decimal Latitude:	33.3945
Decimal Longitude:	-117.236
Location(OSWCR):	
City(OSWCR):	
County(OSWCR):	San Diego
Decimal Lat(OSWCR):	33.39454
Decim Long(OSWCR):	-117.23647
Data Source:	California Department of Water Resources - OSWCR(Well Numbers); California Department of Water Resources - Well Completion Reports

Map Key	Direction	Distance (mi)	Distance (ft)	Elevation (ft)	DB
27	N	0.55	2,893.11	835.50	WATER WELLS

WCR No:	WCR1995-009851
Location:	720 HILLCREST LN
City:	Fallbrook
County:	San Diego
Decimal Latitude:	33.3945
Decimal Longitude:	-117.236
Location(OSWCR):	720 HILLCREST LN
City(OSWCR):	Fallbrook
County(OSWCR):	San Diego
Decimal Lat(OSWCR):	33.39454
Decim Long(OSWCR):	-117.23647
Data Source:	California Department of Water Resources - OSWCR(Well Numbers); California Department of Water Resources - Well Completion Reports

Map Key	Direction	Distance (mi)	Distance (ft)	Elevation (ft)	DB
27	N	0.55	2,893.11	835.50	WATER WELLS

WCR No:	WCR2000-012597
Location:	744 Hillcrest Lane
City:	Fallbrook
County:	San Diego
Decimal Latitude:	33.3945
Decimal Longitude:	-117.236
Location(OSWCR):	744 Hillcrest Lane
City(OSWCR):	Fallbrook
County(OSWCR):	San Diego
Decimal Lat(OSWCR):	33.39454
Decim Long(OSWCR):	-117.23647
Data Source:	California Department of Water Resources - OSWCR(Well Numbers); California Department of Water Resources - Well Completion Reports

Map Key	Direction	Distance (mi)	Distance (ft)	Elevation (ft)	DB
27	N	0.55	2,893.11	835.50	WATER WELLS

WCR No:	WCR1991-019621
Location:	WINTER WARM RD
City:	Fallbrook
County:	San Diego
Decimal Latitude:	33.3945
Decimal Longitude:	-117.236
Location(OSWCR):	WINTER WARM RD
City(OSWCR):	Fallbrook
County(OSWCR):	San Diego
Decimal Lat(OSWCR):	33.39454
Decim Long(OSWCR):	-117.23647
Data Source:	California Department of Water Resources - OSWCR(Well Numbers); California Department of Water Resources - Well Completion Reports

Map Key	Direction	Distance (mi)	Distance (ft)	Elevation (ft)	DB
27	N	0.55	2,893.11	835.50	WATER WELLS

WCR No:	WCR0263381
Location:	
City:	
County:	San Diego
Decimal Latitude:	33.3945
Decimal Longitude:	-117.236
Location(OSWCR):	
City(OSWCR):	
County(OSWCR):	San Diego
Decimal Lat(OSWCR):	33.39454
Decim Long(OSWCR):	-117.23647
Data Source:	California Department of Water Resources - OSWCR(Well Numbers); California Department of Water Resources - Well Completion Reports

Map Key	Direction	Distance (mi)	Distance (ft)	Elevation (ft)	DB
27	N	0.55	2,893.11	835.50	WATER WELLS

WCR No:	WCR0067886
Location:	
City:	
County:	San Diego
Decimal Latitude:	33.3945
Decimal Longitude:	-117.236
Location(OSWCR):	
City(OSWCR):	
County(OSWCR):	San Diego
Decimal Lat(OSWCR):	33.39454
Decim Long(OSWCR):	-117.23647
Data Source:	California Department of Water Resources - OSWCR(Well Numbers); California Department of Water

Resources - Well Completion Reports

Map Key	Direction	Distance (mi)	Distance (ft)	Elevation (ft)	DB
27	N	0.55	2,893.11	835.50	WATER WELLS

WCR No:	WCR2011-008939
Location:	769 Knoll Park Lane
City:	Fallbrook
County:	San Diego
Decimal Latitude:	33.3945
Decimal Longitude:	-117.236
Location(OSWCR):	769 Knoll Park Lane
City(OSWCR):	Fallbrook
County(OSWCR):	San Diego
Decimal Lat(OSWCR):	33.39454
Decim Long(OSWCR):	-117.23647
Data Source:	California Department of Water Resources - OSWCR(Well Numbers); California Department of Water Resources - Well Completion Reports

Map Key	Direction	Distance (mi)	Distance (ft)	Elevation (ft)	DB
27	N	0.55	2,893.11	835.50	WATER WELLS

WCR No:	WCR2008-010391
Location:	12 Saddle Creek Road
City:	Fallbrook
County:	San Diego
Decimal Latitude:	33.3945
Decimal Longitude:	-117.236
Location(OSWCR):	12 Saddle Creek Road
City(OSWCR):	Fallbrook
County(OSWCR):	San Diego
Decimal Lat(OSWCR):	33.39454
Decim Long(OSWCR):	-117.23647
Data Source:	California Department of Water Resources - OSWCR(Well Numbers); California Department of Water Resources - Well Completion Reports

Map Key	Direction	Distance (mi)	Distance (ft)	Elevation (ft)	DB
27	N	0.55	2,893.11	835.50	WATER WELLS

WCR No:	WCR1996-008812
Location:	1005 E Mission Road
City:	Fallbrook
County:	San Diego
Decimal Latitude:	33.3945
Decimal Longitude:	-117.236
Location(OSWCR):	1005 E Mission Road

City(OSWCR):	Fallbrook
County(OSWCR):	San Diego
Decimal Lat(OSWCR):	33.39454
Decim Long(OSWCR):	-117.23647
Data Source:	California Department of Water Resources - OSWCR(Well Numbers); California Department of Water Resources - Well Completion Reports

Map Key	Direction	Distance (mi)	Distance (ft)	Elevation (ft)	DB
27	N	0.55	2,893.11	835.50	WATER WELLS

WCR No:	WCR1994-010839
Location:	1560 VISTA DEL LAGO
City:	Fallbrook
County:	San Diego
Decimal Latitude:	33.3945
Decimal Longitude:	-117.236
Location(OSWCR):	1560 VISTA DEL LAGO
City(OSWCR):	Fallbrook
County(OSWCR):	San Diego
Decimal Lat(OSWCR):	33.39454
Decim Long(OSWCR):	-117.23647
Data Source:	California Department of Water Resources - OSWCR(Well Numbers); California Department of Water Resources - Well Completion Reports

Map Key	Direction	Distance (mi)	Distance (ft)	Elevation (ft)	DB
27	N	0.55	2,893.11	835.50	WATER WELLS

WCR No:	WCR0032619
Location:	
City:	
County:	San Diego
Decimal Latitude:	33.3945
Decimal Longitude:	-117.236
Location(OSWCR):	
City(OSWCR):	
County(OSWCR):	San Diego
Decimal Lat(OSWCR):	33.39454
Decim Long(OSWCR):	-117.23647
Data Source:	California Department of Water Resources - OSWCR(Well Numbers); California Department of Water Resources - Well Completion Reports

Map Key	Direction	Distance (mi)	Distance (ft)	Elevation (ft)	DB
27	N	0.55	2,893.11	835.50	WATER WELLS

WCR No:	WCR0179431
Location:	
City:	

County:	San Diego
Decimal Latitude:	33.3945
Decimal Longitude:	-117.236
Location(OSWCR):	
City(OSWCR):	
County(OSWCR):	San Diego
Decimal Lat(OSWCR):	33.39454
Decim Long(OSWCR):	-117.23647
Data Source:	California Department of Water Resources - OSWCR(Well Numbers); California Department of Water Resources - Well Completion Reports

Map Key	Direction	Distance (mi)	Distance (ft)	Elevation (ft)	DB
30	SSW	0.57	2,996.80	754.46	WATER WELLS

WCR No:	WCR2023-002871
Location:	950 E FALLBROOK ST
City:	FALLBROOK
County:	San Diego
Decimal Latitude:	33.3768
Decimal Longitude:	-117.239
Location(OSWCR):	950 E FALLBROOK ST
City(OSWCR):	FALLBROOK
County(OSWCR):	San Diego
Decimal Lat(OSWCR):	33.3768141
Decim Long(OSWCR):	-117.239118
Data Source:	California Department of Water Resources - OSWCR(Well Numbers); California Department of Water Resources - Well Completion Reports

Map Key	Direction	Distance (mi)	Distance (ft)	Elevation (ft)	DB
30	SSW	0.57	2,996.80	754.46	WATER WELLS

WCR No:	WCR2023-002873
Location:	950 E FALLBROOK ST
City:	FALLBROOK
County:	San Diego
Decimal Latitude:	33.3768
Decimal Longitude:	-117.239
Location(OSWCR):	950 E FALLBROOK ST
City(OSWCR):	FALLBROOK
County(OSWCR):	San Diego
Decimal Lat(OSWCR):	33.3768141
Decim Long(OSWCR):	-117.239118
Data Source:	California Department of Water Resources - OSWCR(Well Numbers); California Department of Water Resources - Well Completion Reports

Map Key	Direction	Distance (mi)	Distance (ft)	Elevation (ft)	DB
30	SSW	0.57	2,996.80	754.46	WATER WELLS

WCR No:	WCR2023-002872
Location:	950 E FALLBROOK ST
City:	FALLBROOK
County:	San Diego
Decimal Latitude:	33.3768
Decimal Longitude:	-117.239
Location(OSWCR):	950 E FALLBROOK ST
City(OSWCR):	FALLBROOK
County(OSWCR):	San Diego
Decimal Lat(OSWCR):	33.3768141
Decim Long(OSWCR):	-117.239118
Data Source:	California Department of Water Resources - OSWCR(Well Numbers); California Department of Water Resources - Well Completion Reports

Map Key	Direction	Distance (mi)	Distance (ft)	Elevation (ft)	DB
30	SSW	0.57	2,996.80	754.46	WATER WELLS

WCR No:	WCR2023-002875
Location:	950 E FALLBROOK ST
City:	FALLBROOK
County:	San Diego
Decimal Latitude:	33.3768
Decimal Longitude:	-117.239
Location(OSWCR):	950 E FALLBROOK ST
City(OSWCR):	FALLBROOK
County(OSWCR):	San Diego
Decimal Lat(OSWCR):	33.3768141
Decim Long(OSWCR):	-117.239118
Data Source:	California Department of Water Resources - OSWCR(Well Numbers); California Department of Water Resources - Well Completion Reports

Map Key	Direction	Distance (mi)	Distance (ft)	Elevation (ft)	DB
30	SSW	0.57	2,996.80	754.46	WATER WELLS

WCR No:	WCR2023-002877
Location:	950 E FALLBROOK ST
City:	FALLBROOK
County:	San Diego
Decimal Latitude:	33.3768
Decimal Longitude:	-117.239
Location(OSWCR):	950 E FALLBROOK ST
City(OSWCR):	FALLBROOK
County(OSWCR):	San Diego
Decimal Lat(OSWCR):	33.3768141
Decim Long(OSWCR):	-117.239118
Data Source:	California Department of Water Resources - OSWCR(Well Numbers); California Department of Water

Resources - Well Completion Reports

Map Key	Direction	Distance (mi)	Distance (ft)	Elevation (ft)	DB
48	NNE	0.82	4,352.87	704.78	WATER WELLS

WCR No:	WCR2019-012258
Location:	1550 Chandelle LN
City:	Fallbrook
County:	San Diego
Decimal Latitude:	33.398
Decimal Longitude:	-117.231
Location(OSWCR):	1550 Chandelle LN
City(OSWCR):	Fallbrook
County(OSWCR):	San Diego
Decimal Lat(OSWCR):	33.39804
Decim Long(OSWCR):	-117.23148
Data Source:	California Department of Water Resources - OSWCR(Well Numbers); California Department of Water Resources - Well Completion Reports

Map Key	Direction	Distance (mi)	Distance (ft)	Elevation (ft)	DB
52	NNE	0.90	4,772.02	643.10	WATER WELLS

WCR No:	WCR2019-012212
Location:	1550 Chandelle LN
City:	Fallbrook
County:	San Diego
Decimal Latitude:	33.3992
Decimal Longitude:	-117.231
Location(OSWCR):	1550 Chandelle LN
City(OSWCR):	Fallbrook
County(OSWCR):	San Diego
Decimal Lat(OSWCR):	33.39917
Decim Long(OSWCR):	-117.23098
Data Source:	California Department of Water Resources - OSWCR(Well Numbers); California Department of Water Resources - Well Completion Reports

Map Key	Direction	Distance (mi)	Distance (ft)	Elevation (ft)	DB
57	WSW	0.95	5,018.89	684.01	WATER WELLS

WCR No:	WCR1997-010353
Location:	129 W FIG ST
City:	Fallbrook
County:	San Diego
Decimal Latitude:	
Decimal Longitude:	
Location(OSWCR):	129 W FIG ST

City(OSWCR):	Fallbrook
County(OSWCR):	San Diego
Decimal Lat(OSWCR):	
Decim Long(OSWCR):	
Data Source:	California Department of Water Resources - OSWCR(Well Numbers); California Department of Water Resources - Well Completion Reports

Map Key	Direction	Distance (mi)	Distance (ft)	Elevation (ft)	DB
58	ESE	0.99	5,208.44	828.02	WATER WELLS

WCR No:	WCR2011-008837
Location:	390 Vista Del Indio
City:	Fallbrook
County:	San Diego
Decimal Latitude:	33.3801
Decimal Longitude:	-117.219
Location(OSWCR):	390 Vista Del Indio
City(OSWCR):	Fallbrook
County(OSWCR):	San Diego
Decimal Lat(OSWCR):	33.38011
Decim Long(OSWCR):	-117.21889
Data Source:	California Department of Water Resources - OSWCR(Well Numbers); California Department of Water Resources - Well Completion Reports

Map Key	Direction	Distance (mi)	Distance (ft)	Elevation (ft)	DB
58	ESE	0.99	5,208.44	828.02	WATER WELLS

WCR No:	WCR1992-016527
Location:	CASITAS DEL SOL RD
City:	Fallbrook
County:	San Diego
Decimal Latitude:	33.3801
Decimal Longitude:	-117.219
Location(OSWCR):	CASITAS DEL SOL RD
City(OSWCR):	Fallbrook
County(OSWCR):	San Diego
Decimal Lat(OSWCR):	33.38011
Decim Long(OSWCR):	-117.21889
Data Source:	California Department of Water Resources - OSWCR(Well Numbers); California Department of Water Resources - Well Completion Reports

Map Key	Direction	Distance (mi)	Distance (ft)	Elevation (ft)	DB
58	ESE	0.99	5,208.44	828.02	WATER WELLS

WCR No:	WCR0298904
Location:	
City:	

County:	San Diego
Decimal Latitude:	33.3801
Decimal Longitude:	-117.219
Location(OSWCR):	
City(OSWCR):	
County(OSWCR):	San Diego
Decimal Lat(OSWCR):	33.38011
Decim Long(OSWCR):	-117.21889
Data Source:	California Department of Water Resources - OSWCR(Well Numbers); California Department of Water Resources - Well Completion Reports

Map Key	Direction	Distance (mi)	Distance (ft)	Elevation (ft)	DB
58	ESE	0.99	5,208.44	828.02	WATER WELLS

WCR No:	WCR1991-019624
Location:	TUMBLE CREEK TERRACE
City:	Fallbrook
County:	San Diego
Decimal Latitude:	33.3801
Decimal Longitude:	-117.219
Location(OSWCR):	TUMBLE CREEK TERRACE
City(OSWCR):	Fallbrook
County(OSWCR):	San Diego
Decimal Lat(OSWCR):	33.38011
Decim Long(OSWCR):	-117.21889
Data Source:	California Department of Water Resources - OSWCR(Well Numbers); California Department of Water Resources - Well Completion Reports

Map Key	Direction	Distance (mi)	Distance (ft)	Elevation (ft)	DB
58	ESE	0.99	5,208.44	828.02	WATER WELLS

WCR No:	WCR1989-017027
Location:	GUM TREE LN
City:	Fallbrook
County:	San Diego
Decimal Latitude:	33.3801
Decimal Longitude:	-117.219
Location(OSWCR):	GUM TREE LN
City(OSWCR):	Fallbrook
County(OSWCR):	San Diego
Decimal Lat(OSWCR):	33.38011
Decim Long(OSWCR):	-117.21889
Data Source:	California Department of Water Resources - OSWCR(Well Numbers); California Department of Water Resources - Well Completion Reports

Map Key	Direction	Distance (mi)	Distance (ft)	Elevation (ft)	DB
58	ESE	0.99	5,208.44	828.02	WATER WELLS

Wells and Additional Sources Detail Report

WCR No:	WCR1994-011531
Location:	210 S STAGECOACH LN
City:	
County:	San Diego
Decimal Latitude:	33.3801
Decimal Longitude:	-117.219
Location(OSWCR):	210 S STAGECOACH LN
City(OSWCR):	
County(OSWCR):	San Diego
Decimal Lat(OSWCR):	33.38011
Decim Long(OSWCR):	-117.21889
Data Source:	California Department of Water Resources - OSWCR(Well Numbers); California Department of Water Resources - Well Completion Reports

Radon Information

This section lists any relevant radon information found for the target property.

Federal EPA Radon Zone for *SAN DIEGO* County: **3**

Zone 1: Counties with predicted average indoor radon screening levels greater than 4 pCi/L
Zone 2: Counties with predicted average indoor radon screening levels from 2 to 4 pCi/L
Zone 3: Counties with predicted average indoor radon screening levels less than 2 pCi/L

Federal Area Radon Information for *SAN DIEGO* County

No Measures/Homes:	39
Geometric Mean:	0.4
Arithmetic Mean:	0.6
Median:	0.6
Standard Deviation:	0.6
Maximum:	2.4
% >4 pCi/L:	0
% >20 pCi/L:	0
Notes on Data Table:	TABLE 1. Screening indoor radon data from the EPA/State Residential Radon Survey of California conducted during 1989-90. Data represent 2-7 day charcoal canister measurements from the lowest level of each home tested.

Federal Sources

FEMA National Flood Hazard Layer **FEMA FLOOD**

The National Flood Hazard Layer (NFHL) data incorporates Flood Insurance Rate Map (FIRM) databases published by the Federal Emergency Management Agency (FEMA), and any Letters Of Map Revision (LOMRs) that have been issued against those databases since their publication date. The FIRM Database is the digital, geospatial version of the flood hazard information shown on the published paper FIRMs. The FIRM Database depicts flood risk information and supporting data used to develop the risk data. The FIRM Database is derived from Flood Insurance Studies (FISs), previously published FIRMs, flood hazard analyses performed in support of the FISs and FIRMs, and new mapping data, where available.

Indoor Radon Data **INDOOR RADON**

Indoor radon measurements tracked by the Environmental Protection Agency(EPA) and the State Residential Radon Survey.

Public Water Systems Violations and Enforcement Data **PWSV**

This list of drinking water violations and enforcement actions is sourced from the U.S Environmental Protection Agency's (EPA) Enforcement and Compliance History Online (ECHO) system that incorporates Public Water Systems data from EPA's Safe Drinking Water Information System (SDWIS) database, as part of the national download of Safe Drinking Water Act (SDWA) data. SDWIS contains information on public water systems from the Public Water System Supervision (PWSS) Program, including monitoring, enforcement, and violation data related to requirements established by the SWDA. Address information provided in SWDIS may correspond either with the physical location of the water system, or with a contact address.

Radon Zone Level **RADON ZONE**

Areas showing the level of Radon Zones (level 1, 2 or 3) by county. This data is maintained by the Environmental Protection Agency (EPA).

Safe Drinking Water Information System (SDWIS) **SDWIS**

This national download of Safe Drinking Water Act (SDWA) data is sourced from the U.S Environmental Protection Agency's (EPA) Enforcement and Compliance History Online (ECHO) system that incorporates Public Water Systems data from EPA's Safe Drinking Water Information System (SDWIS) database. SDWIS contains information on public water systems from the Public Water System Supervision (PWSS) Program related to requirements established by the Safe Drinking Water Act (SDWA). Address information provided in SWDIS may correspond either with the physical location of the water system, or with a contact address.

Soil Survey Geographic database **SSURGO**

The Soil Survey Geographic database (SSURGO) contains information about soil as collected by the National Cooperative Soil Survey at the Natural Resources Conservation Service (NRCS). Soil maps outline areas called map units. The map units are linked to soil properties in a database. Each map unit may contain one to three major components and some minor components.

U.S. Fish & Wildlife Service Wetland Data **US WETLAND**

The U.S. Fish & Wildlife Service Wetland layer represents the approximate location and type of wetlands and deepwater habitats in the United States.

USGS Current Topo **US TOPO**

US Topo topographic maps are produced by the National Geospatial Program of the U.S. Geological Survey (USGS). The project was launched in late 2009, and the term "US Topo" refers specifically to quadrangle topographic maps published in 2009 and later.

USGS Geology **US GEOLOGY**

Seamless maps depicting geological information provided by the United States Geological Survey (USGS).

USGS National Water Information System **FED USGS**

The U.S. Geological Survey's (USGS) National Water Information System (NWIS) is the nation's principal repository of water resources data. The data includes comprehensive information of well-construction details, time-series data for gage height, streamflow, groundwater level, and precipitation and water use data. This NWIS database information is obtained through the Water Quality Data Portal (WQP). The WQP

is a cooperative service sponsored by the USGS, the Environmental Protection Agency (EPA), and the National Water Quality Monitoring Council (NWQMC).

State Sources

Oil and Gas Wells **OGW**

The California Department of Conservation, Geologic Energy Management Division (CalGEM) provides this oil and gas wells dataset. CalGEM makes no warranties, whether expressed or implied, and the data is for informational purposes.

Periodic Groundwater Level Measurement Locations **MONITOR WELLS**

Locations of groundwater level monitoring wells in the Department of Water Resources (DWR)'s Periodic Groundwater Levels dataset. The DWR Periodic Groundwater Levels dataset contains seasonal and long-term groundwater level measurements collected by the Department of Water Resources and cooperating agencies.

Well Completion Reports **WATER WELLS**

List of wells from the Well Completion Reports data made available by the California Department of Water Resources' (DWR) Online System for Well Completion Reports (OSWCR). Please note that the majority of well completion reports have been spatially registered to the center of the 1x1 mile Public Land Survey System section that the well is located in.

Liability Notice

Reliance on information in Report: The Physical Setting Report (PSR) DOES NOT replace a full Phase I Environmental Site Assessment but is solely intended to be used as a review of environmental databases and physical characteristics for the site or adjacent properties.

License for use of information in Report: No page of this report can be used without this cover page, this notice and the project property identifier. The information in Report(s) may not be modified or re-sold.

Your Liability for misuse: Using this Service and/or its reports in a manner contrary to this Notice or your agreement will be in breach of copyright and contract and ERIS may obtain damages for such mis-use, including damages caused to third parties, and gives ERIS the right to terminate your account, rescind your license to any previous reports and to bar you from future use of the Service.

No warranty of Accuracy or Liability for ERIS: The information contained in this report has been produced by ERIS Information Inc. ("ERIS") using various sources of information, including information provided by Federal and State government departments. The report applies only to the address and up to the date specified on the cover of this report, and any alterations or deviation from this description will require a new report. This report and the data contained herein does not purport to be and does not constitute a guarantee of the accuracy of the information contained herein and does not constitute a legal opinion nor medical advice. Although ERIS has endeavored to present you with information that is accurate, ERIS Information Inc. disclaims, any and all liability for any errors, omissions, or inaccuracies in such information and data, whether attributable to inadvertence, negligence or otherwise, and for any consequences arising therefrom. Liability on the part of ERIS is limited to the monetary value paid for this report.

Trademark and Copyright: You may not use the ERIS trademarks or attribute any work to ERIS other than as outlined above. This Service and Report(s) are protected by copyright owned by ERIS Information Inc. Copyright in data used in the Service or Report(s) (the "Data") is owned by ERIS or its licensors. The Service, Report(s) and Data may not be copied or reproduced in whole or in any substantial part without prior written consent of ERIS.

Handler Profile

Home | Search | Handler Profile

CAL000285052 - SINISTER STEEL

Status: INACTIVE

Esri Community Maps Contributors, SanGIS, California State Parks, © OpenStreetMap, Microsoft, Esri, TomTom, Garmin, SafeGraph, GeoTechnologies, Inc, METI/NASA, USGS, Bureau of Land… Powered by Esri

ID Number Profile

ID Number:	CAL000285052
Facility Name:	SINISTER STEEL
ID Number Status:	INACTIVE (expired: 30/6/2005)
ID Type:	PERMANENT
ID Category:	STATE
Entity Types:	GENERATOR
Issued Date:	27/7/2004
Last Updated:	27/7/2004

Facility Address

501 INDUSTRIAL WY STE A
FALLBROOK, CA 92028
SAN DIEGO County
(33.386202, -117.23729)

Mailing Address

501 INDUSTRIAL WY STE A
FALLBROOK, CA 92028

Owner

ROBERT MUSSO
1757 WINTERHAVEN RD
FALLBROOK, CA 92028
(760) 802-4421

Contact

ROBERT MUSSO
501 INDUSTRIAL WY STE A
FALLBROOK, CA 92028
(760) 723-9594

CalEnviroScreen 4.0 Results

Census Tract: 6073018904 (Population: 5554)

The results for each indicator range from 0-100 and represent the percentile ranking of census tract 6073018904 relative to other census tracts.

Overall Percentiles		**Environmental Effects**	
CalEnviroScreen:	34	Cleanup Sites:	69
Pollution Burden:	29	Groundwater Threats:	55
Population Characteristics:	38	Hazardous Waste:	10
		Solid Waste:	84

NAICS Codes

99999	Not Otherwise Specified

Annual ID Number Verification History

Year	Status	Method	VQ Number (eVQ)	Completion Date	Signed E

Page Size: 10 0 to 0 of 0 Page 0 of 0

Manifests

No Manifest Data for this ID Number.

Waste Code Matrix

Copyright © 2024 State of California

Handler Profile

Home | Search | Handler Profile

CAL000252165 - TABCO OPTICAL INC

Status: INACTIVE

Esri Community Maps Contributors, SanGIS, California State Parks, © OpenStreetMap, Microsoft, Esri, TomTom, Garmin, SafeGraph, GeoTechnologies, Inc, METI/NASA, USGS, Bureau of Land… Powered by Esri

ID Number Profile

ID Number:	CAL000252165
Facility Name:	TABCO OPTICAL INC
ID Number Status:	INACTIVE (expired: 19/10/2012)
ID Type:	PERMANENT
ID Category:	STATE
Entity Types:	GENERATOR
Issued Date:	16/5/2002
Last Updated:	5/1/2015

Facility Address

525 INDUSTRIAL WAY
FALLBROOK, CA 92028
SAN DIEGO County
(33.38563, -117.23687)

Mailing Address

138 MORRO HILLS RD
FALLBROOK, CA 92028

Owner

TABCO OPTICAL INC
138 MORRO HILLS RD
FALLBROOK, CA 92028
(760) 310-1792

Contact

STEVEN BOUDREAU
525 INDUSTRIAL WAY
FALLBROOK, CA 92028
(756) 072-3528

CalEnviroScreen 4.0 Results

Census Tract: 6073018904 (Population: 5554)

The results for each indicator range from 0-100 and represent the percentile ranking of census tract 6073018904 relative to other census tracts.

Overall Percentiles		**Environmental Effects**	
CalEnviroScreen:	34	Cleanup Sites:	69
Pollution Burden:	29	Groundwater Threats:	55
Population Characteristics:	38	Hazardous Waste:	10
		Solid Waste:	84

NAICS Codes

3391	Medical Equipment and Supplies Manufacturing

Annual ID Number Verification History

Year	Status	Method	VQ Number (eVQ)	Completion Date	Signed E
2013		PAPER		10/14/2013	
2012		PAPER		10/5/2012	
2011		PAPER		9/21/2011	
2010		PAPER		2/15/2011	
2009		PAPER		4/6/2010	
2007		PAPER		10/3/2007	
2006		PAPER		3/28/2007	

2005	PAPER	3/27/2006
2004	PAPER	3/7/2005
2003	PAPER	2/5/2004

Page Size: 10 1 to 10 of 10 Page 1 of 1

Manifests

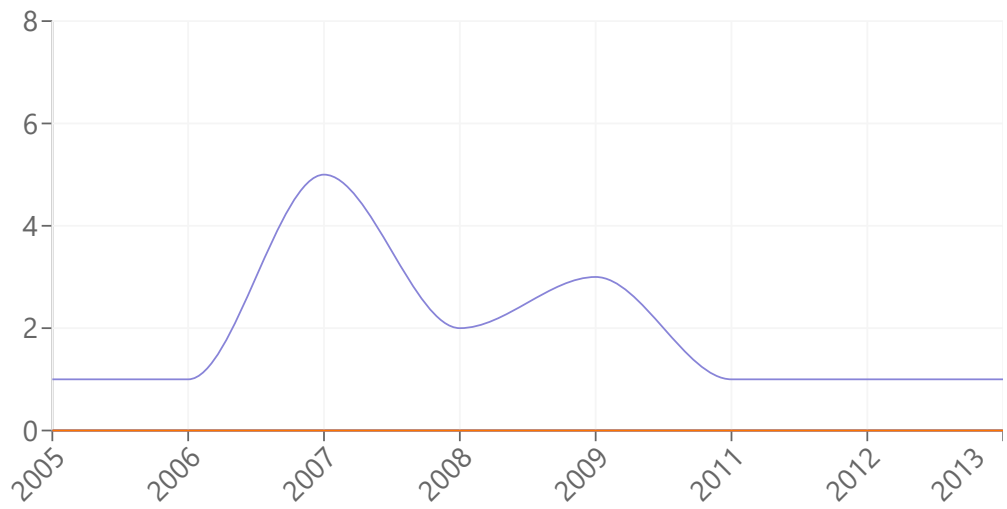

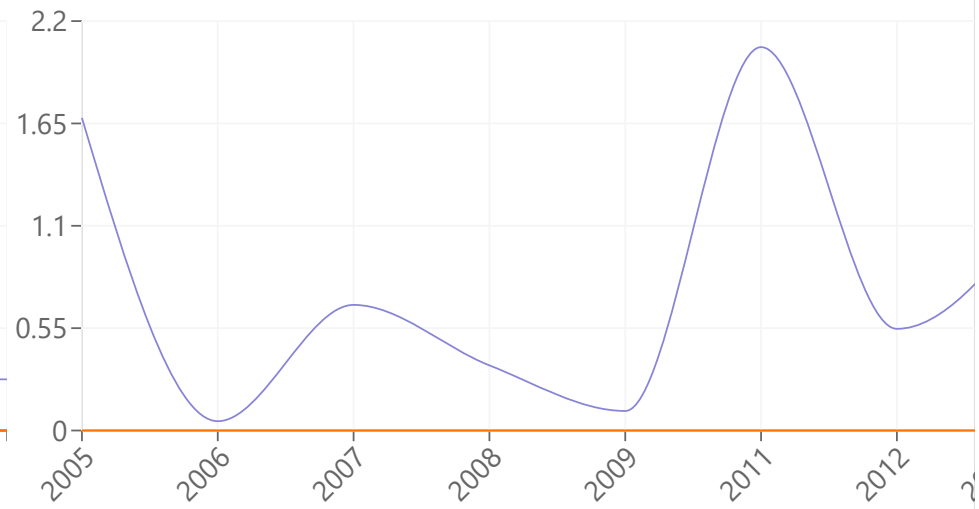

Manifest Counts and Total Tonnage

Export CSV

	Generator		Transporter		TSDF	
Year	Count	Tons	Count	Tons	Count	Tons
2013	1	1.14679	0	0	0	0
2012	1	0.54629	0	0	0	0
2011	1	2.06005	0	0	0	0
2009	3	0.105	0	0	0	0
2008	2	0.35	0	0	0	0
2007	5	0.675	0	0	0	0
2006	1	0.05	0	0	0	0
2005	1	1.68	0	0	0	0

Waste Code Matrix

Copyright © 2024 State of California

Handler Profile

Home | Search | Handler Profile

CAL000310875 - AXEON WATER TECHNOLOGIES

Status: INACTIVE

Esri Community Maps Contributors, SanGIS, California State Parks, © OpenStreetMap, Microsoft, Esri, TomTom, Garmin, SafeGraph, GeoTechnologies, Inc, METI/NASA, USGS, Bureau of Land… Powered by Esri

ID Number Profile

ID Number:	CAL000310875
Facility Name:	AXEON WATER TECHNOLOGIES
ID Number Status:	INACTIVE (expired: 19/3/2012)
ID Type:	PERMANENT
ID Category:	STATE
Entity Types:	GENERATOR
Issued Date:	24/8/2006
Last Updated:	24/10/2012

Facility Address

541 INDUSTRIAL WAY STE 1
FALLBROOK, CA 92028
SAN DIEGO County
(33.38617, -117.23682)

Mailing Address

40980 COUNTY CENTER DR
STE 100
TEMECULA, CA 92591

Owner

AUGUSTINE PAVEL
541 INDUSTRIAL WAY STE 1
FALLBROOK, CA 92028
(760) 723-5417

Contact

LEANN HOWLEY EXT 203
541 INDUSTRIAL WAY STE 1
FALLBROOK, CA 92028
(760) 723-5417

CalEnviroScreen 4.0 Results

Census Tract: 6073018904 (Population: 5554)

The results for each indicator range from 0-100 and represent the percentile ranking of census tract 6073018904 relative to other census tracts.

Overall Percentiles		**Environmental Effects**	
CalEnviroScreen:	34	Cleanup Sites:	69
Pollution Burden:	29	Groundwater Threats:	55
Population Characteristics:	38	Hazardous Waste:	10
		Solid Waste:	84

NAICS Codes

339999	All Other Miscellaneous Manufacturing

Annual ID Number Verification History

Year	Status	Method	VQ Number (eVQ)	Completion Date	Signed E
2012		PAPER		10/17/2012	
2010		PAPER		11/2/2010	
2009		PAPER		10/6/2009	
2008		PAPER		4/15/2009	
2007		PAPER		10/3/2007	

Page Size: 10 1 to 5 of 5 Page 1 of 1

Manifests

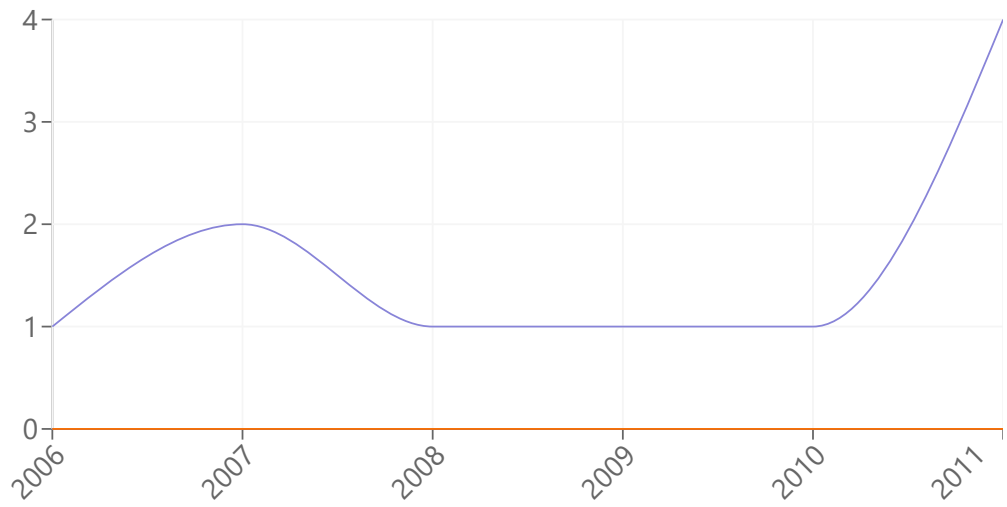

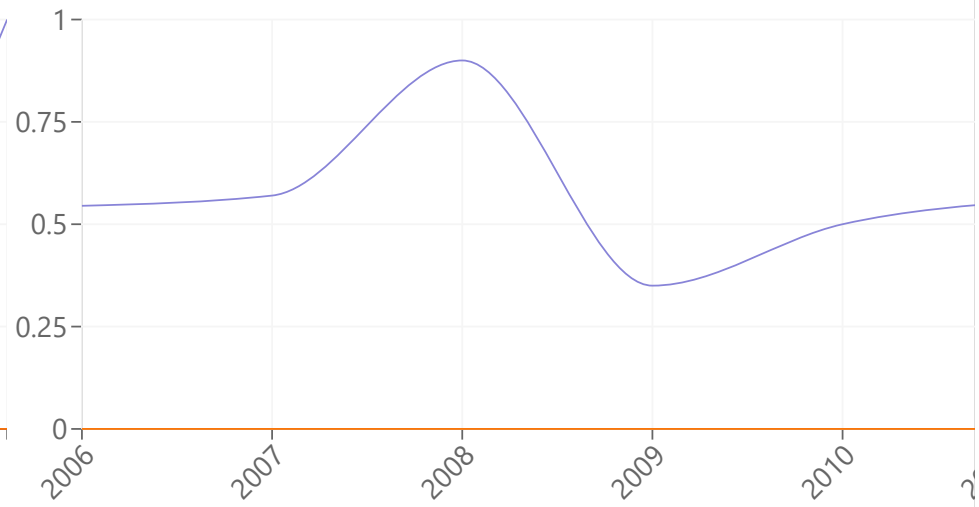

Manifest Counts and Total Tonnage

Export CSV

	Generator		Transporter		TSDF	
Year	Count	Tons	Count	Tons	Count	Tons
2011	4	0.55777	0	0	0	0
2010	1	0.5	0	0	0	0
2009	1	0.35	0	0	0	0
2008	1	0.9	0	0	0	0
2007	2	0.57	0	0	0	0
2006	1	0.545	0	0	0	0

Waste Code Matrix

Copyright © 2024 State of California

Handler Profile

Home | Search | Handler Profile

CAC002598557 - K M C O PRECISION MACHINING

Status: INACTIVE

Esri Community Maps Contributors, SanGIS, California State Parks, © OpenStreetMap, Microsoft, Esri, TomTom, Garmin, SafeGraph, GeoTechnologies, Inc, METI/NASA, USGS, Bureau of Land… Powered by Esri

ID Number Profile

ID Number:	CAC002598557
Facility Name:	K M C O PRECISION MACHINING
ID Number Status:	INACTIVE (expired: 14/6/2006)
ID Type:	TEMPORARY
ID Category:	STATE
Entity Types:	GENERATOR
Issued Date:	15/12/2005
Last Updated:	15/12/2005

Facility Address

563 INDUSTRIAL WAY
FALLBROOK, CA 92028
SAN DIEGO County
(33.386478, -117.237368)

Mailing Address

4076 CONCORDIA LN
FALLBROOK, CA 92028

Owner

ROBERT KELLY
4076 CONCORDIA LN
FALLBROOK, CA 92028
(760) 728-1639

Contact

LAURIE KELLY
541 INDUSTRIAL WAY UNIT 8
FALLBROOK, CA 92028
(760) 728-7639

CalEnviroScreen 4.0 Results

Census Tract: 6073018904 (Population: 5554)

The results for each indicator range from 0-100 and represent the percentile ranking of census tract 6073018904 relative to other census tracts.

Overall Percentiles		**Environmental Effects**	
CalEnviroScreen:	34	Cleanup Sites:	69
Pollution Burden:	29	Groundwater Threats:	55
Population Characteristics:	38	Hazardous Waste:	10
		Solid Waste:	84

NAICS Codes

Annual ID Number Verification History

Year	Status	Method	VQ Number (eVQ)	Completion Date	Signed E

Page Size: 10 0 to 0 of 0 Page 0 of 0

Manifests

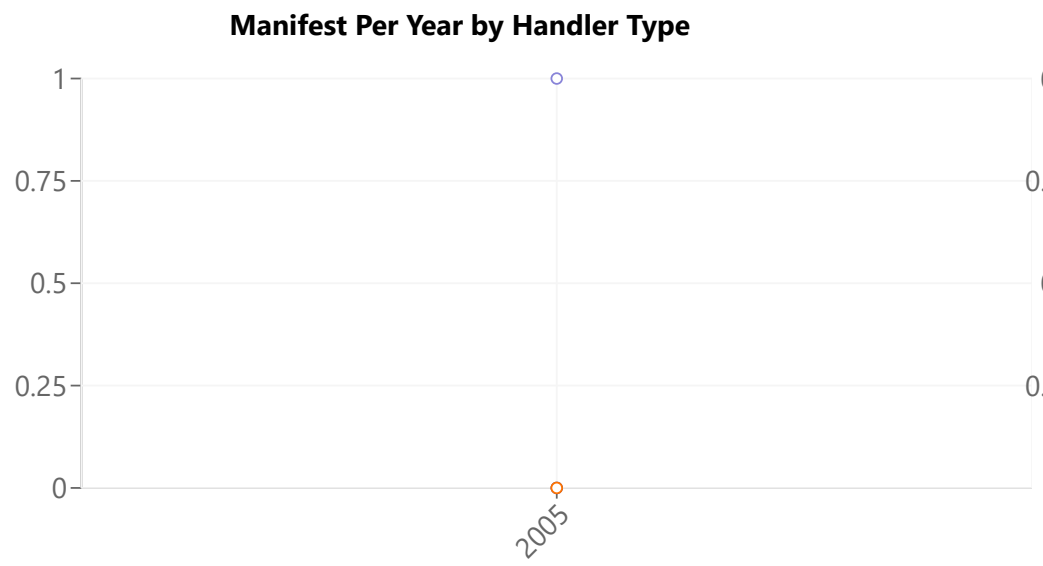

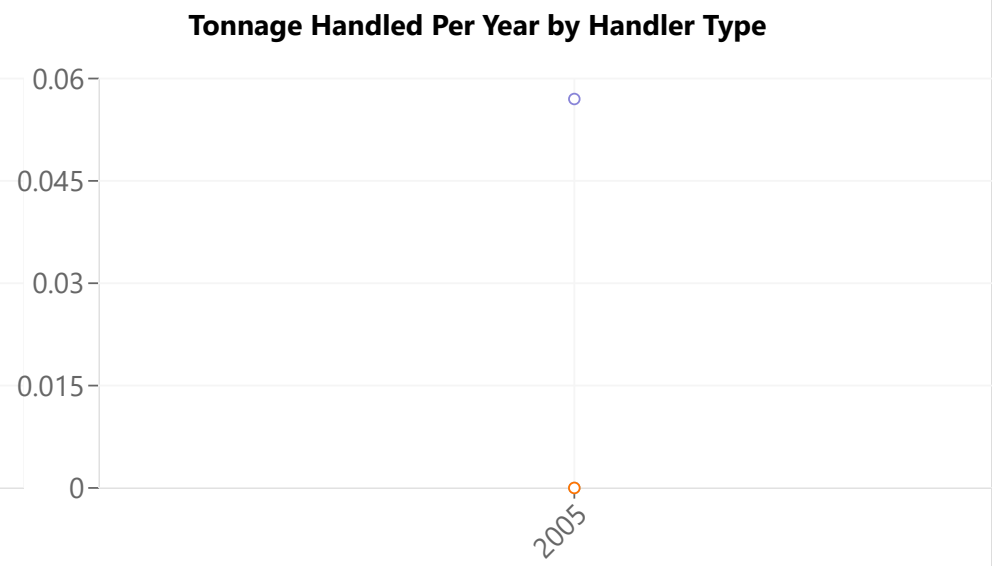

Manifest Counts and Total Tonnage

Export CSV

	Generator		Transporter		TSDF	
Year	Count	Tons	Count	Tons	Count	Tons
2005	1	0.057	0	0	0	0

Waste Code Matrix

Back to Top Disclaimer & Data Limitations Accessibility Contact Us

Copyright © 2024 State of California

RSB ENVIRONMENTAL

Pre-survey Questionnaire- Environmental Site Assessment

Please fill out and sign this questionnaire to the best of your knowledge for the Scientist's site visit. Email to due_diligence@rsbenv.com, and keep the original to provide to the Scientist.

1.

Subject Property Name: MISSION BLVD **RSB Project #:**

Address: 1305 E MISSION BLVD, FALLBROOK CA 92028

Subject Property Owner: **Purchase Date:**

On-Site Property Contact: NONE **Telephone:**

Fax: **Email:**

ZANE FERNLUND — **Your Name and title**

Signature

24 APRIL 2024 — **Date**

Additional plans and documentation (see page 3) must be forwarded to the site for the Scientist during the survey. For questions not applicable please respond "N/A." Attach additional pages if necessary. This questionnaire and your responses will be included as an exhibit in the Environmental report. Accurate and full completion is critical to a timely completion of our reports, and timely loan closing.

LOCAL JURISDICTIONAL INFORMATION

1. What is the property ID #, Lot and Block, or Township/Range ID #? 105 4101 800
2. What is the legal Municipality or County that has jurisdiction over the property? SAN DIEGO
3. What is the assessors file ID number and tax file ID number if available?

PROPERTY INFORMATION

4. What is the size of the subject property lot or lots, in acres? 5.26 ACRES
5. How many buildings comprise the subject property? NONE
   a. If the property is a mall or large retail center, please confirm and list ownership of each building.
6. What is the gross and net rentable square footage of the building(s)? N/A
7. What is the date of construction of the building(s)? When was the building(s) first occupied?
8. How many tenant spaces or apartments are at the Subject Property?
9. Please list, to the best of your knowledge, any structural, water infiltration, mold, roof, plumbing, HVAC, Fire Alarm or electrical deficiencies or problems.
10. Please list any deficiencies noted during any Building, Fire or Health Department inspections in the last three years.
11. Please list the following utility providers:
    Electricity:
    Water:
    Storm Drainage:
    Sanitary Sewer:
    Natural Gas or Oil:
    Trash Hauler: and, Frequency of Pick-ups:
12. Please attach a brief history of the property.

ENVIRONMENTAL SITE ASSESSMENT PRE- SURVEY QUESTIONNAIRE

1. Describe the current uses of the property noting tenant names and oil/chemical usage. VACANT
2. Describe the past uses of the property noting tenant names and oil/chemical usage.

3. (Y) (N) Has a previous environmental site assessment report been prepared for the property? If yes, for what reason? Can RSB have a copy?_____

4. (Y) (N) Has a subsurface investigation (Phase II) ever been conducted on the property, including soil sampling, groundwater sampling, or installation of groundwater monitoring wells? If yes, for what reason? What were the results? Can RSB have a copy of the report? Are there any groundwater monitoring wells currently located on the property?_____

5. (Y) (N) Has contamination been identified at the Subject Property? Describe the nature of the contamination (i.e., source, media impacted, location, sampling, cleanup activities, regulatory status, etc.). Can RSB have copies of related documentation? _____

6. (Y) (N) Has a spill or surficial release occurred at the Subject Property? Describe the nature of the spill/surficial release (i.e., source, location, response/cleanup actions, regulatory status, etc.). Can RSB have copies of related documentation?

_____

7. (Y) (N) Is the Subject Property listed with the USEPA and/or the state environmental regulatory agency as a contaminated site? If yes, please describe. Can RSB have copies of related documentation? _____

_____

8. (Y) (N) Has there ever been previous sampling for Asbestos, Lead-Based Paint, Lead in Water, or Radon? If yes, please describe. Can RSB have copies of related documentation? _____

9. (Y) (N) Has there been any Asbestos or Lead-Based Paint abatement or Radon mitigation conducted at the Subject Property? Are there Asbestos and/or Lead-Based Paint Operations and Maintenance Plans for the Subject Property? If yes, please describe. Can RSB have copies of related documentation? _____

10. (Y) (N) Any known environmental liens, deed restrictions, or use limitations for the Property? If yes, please describe. Can RSB have copies of related documentation?_____

11. (Y) (N) Any permitted or regulated activities (Hazardous waste generator, air) on the Property? If yes, please describe.

_____

12. (Y) (N) Are there any transformers or other electrical equipment, which may contain PCBs? If yes, please describe. Where are they? Who owns the transformer(s)? Who services them?_____

13. (Y) (N) Has an industrial or manufacturing operation, gas station, motor repair facility, commercial printing facility, dry cleaners, photo-developing laboratory, junk yard, landfill or waste, treatment, storage, disposal processing or recycling facility ever been located at **or** adjacent to the property? If yes, please describe._____

_____

14. (Y) (N) Are there any discarded drums, barrels or containers, construction debris, damaged or discarded automobile or industrial batteries, or pesticides, paints or other chemicals in individual containers or drums of greater than five gallons or fifty gallons in aggregate located on the property? If yes, please describe._____

15. (Y) (N) Have there ever been any waste storage or treatment lagoons, pits, ponds, or surface impoundments on the property? If yes, please describe._____

16. (Y) (N) Does the property have floor drains not discharging to a sewer? Septic System? If yes, please describe._____

_____

17. (Y) (N) Are there currently aboveground or underground storage tanks at the property? If yes, complete table.

Type of Tank	Size	Content	Installation Date	Spill/Leak Detection? Y or N
Above or Underground	gal			
Above or Underground	gal			
Above or Underground	gal			
Above or Underground	gal			

18. Are you aware of any information to indicate that the Subject Property was sold for substantially below its fair market value? If so, please provide an explanation: _____

_____

19. Additional comments and/or pertinent information relevant to this Phase I ESA:_____

_____

_____

DOCUMENT AND INFORMATION CHECKLIST

Please provide the following information (as much as possible in electronic format) so the Scientist can proceed with the survey of the property.

A. Plans	B. Municipal Documents	C. Additional Information
▪ ALTA Survey or Site Plan ▪ Reduced scale Site and Building Plans	▪ Certificate of Occupancy ▪ Building Permit ▪ Copy of tax cards ▪ UST/AST Registrations	▪ Tenant Rent Roll ▪ Historical Uses ▪ Previous Due Diligence Reports ▪ Copy of most Recent Appraisal

RSB ACCESS REQUIREMENTS

At the time of the site visit the Consultant is required to gain access to all areas of the property. This includes:

- All building interiors, including as applicable, common areas, lobbies, a representative sampling of offices, retail spaces, manufacturing or assembly areas, or apartments, community rooms, exercise rooms, pool areas, storage rooms, attics and basements, garages.
- All building perimeters
- All site amenities
- All building roofs, unless pitched asphalt shingles. This may require you to obtain and provide a ladder.
- All mechanical, electric, sprinkler, HVAC, utility, service, elevator, storage and equipment rooms

Appendix F
Qualifications Of Environmental Professionals

SACHIN M. BUTALA, P.E.

RSB ENVIRONMENTAL

SUMMARY AND QUALIFICATIONS:

Technically proficient Licensed Engineer with strong academic and work credentials. Career-minded individual with dynamic experience contributing Environmental Engineering focused results across a diversity of businesses. Key strengths include:

- Fifteen plus years of experience with Environmental Consultants and Engineering firms as an Environmental Engineer on various projects performing Environmental Litigation Support, Audits, permitting, Phase I ESAs and PCAs.
- Perform environmental impact studies; air, noise, water, and soil pollution mitigation system design for Refinery, LNG, and various Petrochemical Projects.
- Responsible for preparing various Air Permits- Title V, NSR, PBR and maintaining them for Oil and Gas facilities onshore and offshore in Texas, Florida and Louisiana

EDUCATION:

MASTER OF ENGINEERING IN **ENVIRONMENTAL** — December 2002
LAMAR UNIVERSITY — BEAUMONT, TEXAS

BACHELOR OF ENGINEERING IN **CIVIL** — May 2000
UNIVERSITY OF PUNE — PUNE, INDIA

PROFESSIONAL EXPERIENCE:

ENVIRONMENTAL CONSULTANT — 2005 – PRESENT
RSB ENVIRONMENTAL

- Prepare 2000 plus Environmental Sites Assessments (ESAs) Property Conditions Assessments (PCAs) and to determine the potential for liability from environmental impairment utilizing reviews of State and Federal environmental record sources, physical setting sources, historical information, site reconnaissance, and interviews, per ASTM Standards.
- Experience has included the completion of 50 ASTM E 2018 Property Condition Assessments (PCAs) and more than 50 ASTM E 1527 Phase 1 Environmental Site Assessments (ESAs). Services have also included the ability to generate ASTM E 2026-99 Seismic Risk Assessment Checklists. Assignments have included projects for leading financial institutions, Fannie Mae, Freddie Mac and the Department of Housing and Urban Development (HUD). Additional specialties have included construction monitoring, building code compliance surveys, anchor testing, roof system analyses and engineering design support. Relationships are maintained with professional organizations that include the Structural Engineers Association of Washington State (SEAW), the American Institute of Architects (AIA) and the Construction Specifications Institute (CSI).

HSE MANAGER — 2007 – 2012
KBR — HOUSTON, TX

- Review and finalize **Due Diligence** reports prepared in the country to minimize corporate liability and reduce potential exposure to future litigations.
- Complete ASTM based Property Condition Assessments (PCA), Phase 1 Environmental Site Assessments (ESA) and Construction Monitoring (CM) for the commercial real estate market.
- Primary responsibilities include commercial real estate site assessments and detailed engineering reports for properties that have included retail centers, office complexes, hotels, assisted living facilities, industrial plants and multi-family housing communities.

PROJECT MANAGER — 2006 – 2007
CAMP DRESSER MCKEE, INC. — VERO BEACH, FL

- Engineering analysis, design, permitting related to Landfills, Water and Wastewater facilities.
- Perform engineering analyses, grading plan, design/modeling pertaining to landfill and landfill gas systems

- Oversee operation and maintenance of Landfill gas collection and landfill gas to energy projects.
- Perform Environmental Sites Assessments to determine the potential for liability from environmental impairment utilizing reviews of State and Federal environmental record sources, physical setting sources, historical information, site reconnaissance, and interviews, per ASTM Standards.
- Preparation of Water Use Permit and Water Conservation Plan for St. Lucie County Utilities
- Prepared various Title V compliance reports for St. Lucie County and Martin County landfills: Semi-Annual Report, Annual Operating Report, Statement of Compliance, Major Air Pollution Source Annual Emissions Fee Form

ENVIRONMENTAL ENGINEER **2003 – 2006**

S I GROUP, LP BEAUMONT & COLLEGE STATION, TX

- Provided Clean Air Act (CAA) regulatory compliance services for metal manufacturing industry in Beaumont, Texas. Analyzed production data at the various plants and determined appropriate emission factors from available Federal (AP-42) and metal industry trade associations.
- Calculated annual and hourly emissions for particulate, VOC's, NOx, SO2, CO, and other appropriate parameters. Performed a regulatory compliance review for all applicable regulations (i.e. MACT, NESHAP, etc.)
- Perform Phase II Environmental Site Assessments to sample groundwater and analyze soils, sediments, surface water, and groundwater.
- Prepare SPCC plans, SWPPP application, NEPA Compliance, UST Closure, Remediation Design, Subsurface Investigation plans.
- Perform HON Compliance Sampling, Subpart FF Compliance Sampling, LDAR Field and Records Auditing, El Paso Method Monitoring, Cooling Tower Emissions Monitoring, Remediation Planning and Oversight.

COMPUTER SKILLS:

Software Packages:	MS Word, Access, PowerPoint and Excel;
Design Tools:	AutoCAD2000, Micro station, HEC-RAS/HMS, GIS, and STAAD-PRO, Pipe2000, LANDGEM, HELP MODEL, PCSTABLE, AutoDesk Civil Series, VIZIO

CERTIFICATIONS AND TRAINING:

- Professional Engineer, Texas, License No: 98514, (December 2006)
- Engineer-In-Training, Texas, License No: 36936, (January 2006)
- Landfill Gas Design Training- Landtec, Chicago, IL
- OSHA 40 HR. HAZWOPER
- AutoDesk Land Development and 3D solid Training
- American Red Cross Standard First Aid and CPR w/AED Training