




Kumeyaay Wind Farm consisting of 25 wind turbines approximately 300 feet in height.



Interstate 8: Campo wind turbine



Interstate 8: the McCain Valley; varied topography and vegetation; existing Sunrise Powerlink; Tule Wash; and residential rooftop



Interstate 8 East: Dramatic topography; framed views; rock outcrops, and existing Sunrise Powerlink




SR-94: Rolling topography; clustered large-lot residential development; existing Campo Wind turbines; rock outcrops interrupt nearly contiguous groundplane vegetation




Interstate 8: Golden Acorn Casino; Campo wind turbines; rolling, rocky groundplane



U.S. Border Patrol facility on Ribbonwood Road



McCain Valley Road: panoramic views; rolling topography; dense groundplane vegetation



McCain Valley Rd: Mature Oaks; McCain Valley Conservation Camp




Chapman Ranch entrance off of McCain Valley Road



McCain Valley Road: existing Sunrise Powerlink tower



McCain Valley Road: Rolling topography; varied vegetation mosaic; existing Sunrise Powerlink construction staging; existing Campo Wind Farm; common land use and fencing



McCain Valley Road: open grassland; rolling topography; mature Oaks