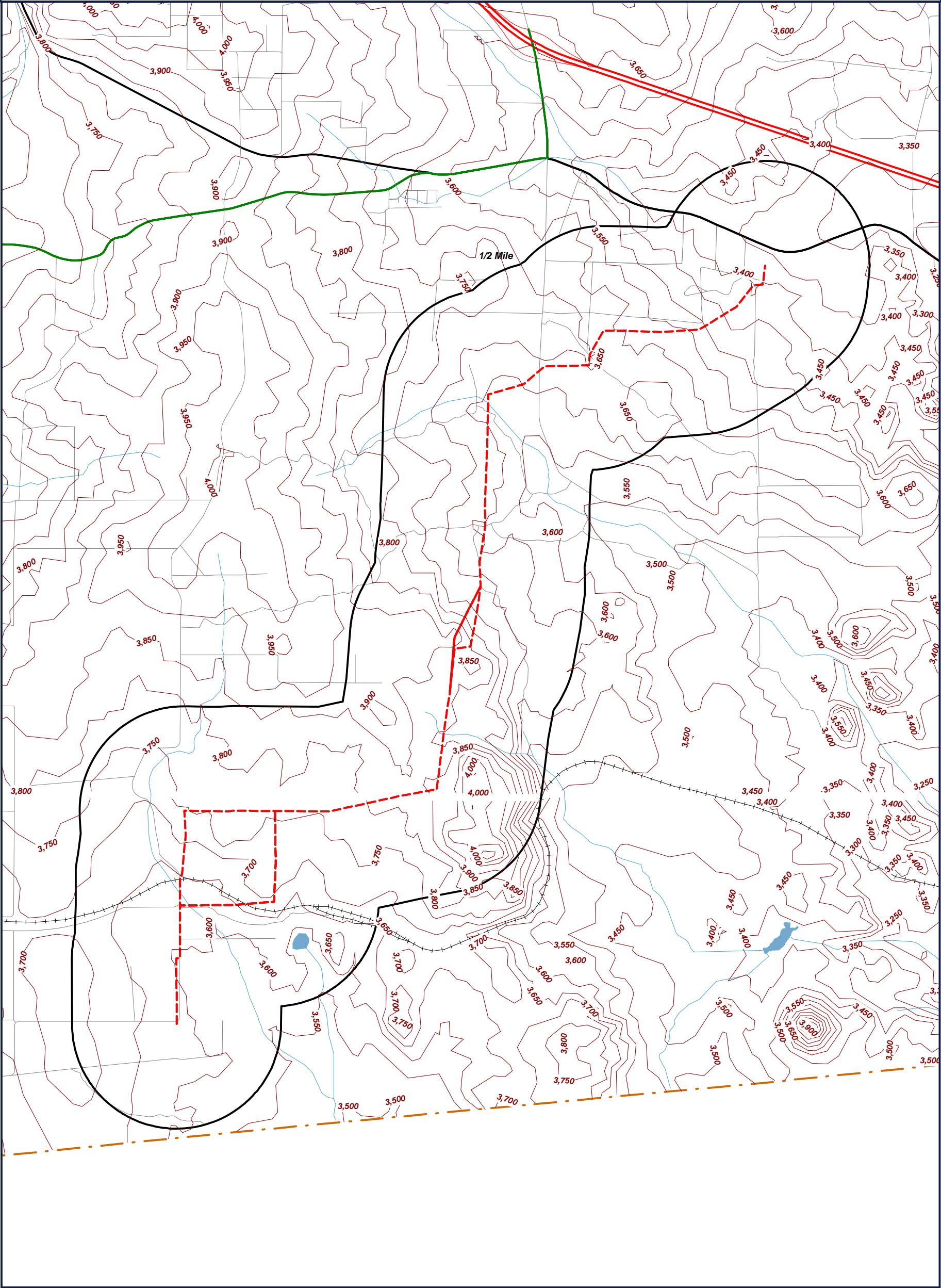


WATER WELL



Target Property (TP)

CONTOUR LINES REPRESENTED IN FEET

GenTie
San Diego County, California
91905



0' 1250' 2500' 3750'
SCALE: 1" = 2500'



www.geo-search.com - phone: 866-396-0042 - fax: 512-472-9967

ENVIRONMENTAL RECORDS DEFINITIONS - FEDERAL

NWIS

United States Geological Survey National Water Information System

VERSION DATE: 3/2012

This USGS National Water Information System database only includes groundwater wells. The USGS defines this well type as: A hole or shaft constructed in the earth intended to be used to locate, sample, or develop groundwater, oil, gas, or some other subsurface material. The diameter of a well is typically much smaller than the depth. Wells are also used to artificially recharge groundwater or to pressurize oil and gas production zones. Additional information about specific kinds of wells should be recorded under the secondary site types or the Use of Site field. Underground waste-disposal wells should be classified as waste-injection wells.



www.geo-search.com · phone: 888-396-0042 · fax: 512-472-9967

ENVIRONMENTAL RECORDS DEFINITIONS - STATE (CA)

DWRWELLS California Department of Water Resources Water Wells

VERSION DATE: 8/2012

The California Department of Water Resources (DWR) maintains this database of water wells, including California Statewide Groundwater Elevation Monitoring (CASGEM) program wells and Voluntary wells. In Late 2009 the State Legislature amended the Water Code with SBx7-6, which mandates a statewide groundwater elevation monitoring program to track seasonal and long-term trends in groundwater elevations in California's groundwater basins. To achieve that goal, the amendment requires collaboration between local monitoring entities and DWR to collect groundwater elevation data. In accordance with this amendment to the Water Code, DWR developed the CASGEM program.



www.geo-search.com · phone: 888-396-0042 · fax: 512-472-9967

PROPERTY BACKGROUND INFORMATION QUESTIONNAIRE FOR PROPERTY OWNER, OCCUPANT, OR REPRESENTATIVE

Please give further details for all "Yes" answers.

- 1) Describe the current uses of the Property. How long has the property been used for these purposes, and how long have you occupied the Property?

Live Stock, Goats 30 years

- 2) Describe the past uses, owners, and operators of the Property.

Undeveloped

- 3) List the existing structures on the property and their age.

2 bedroom house 10 years
Metal Workshop 15 years

- 4) Utilities including electricity, natural gas, water, sewer, and trash removal are provided to the Property by which utility/companies

Water	WELL
Sewer	Septic Tank - Leach Lines
Electricity	SOGE
Natural Gas	Propane
Trash	Eco

- 5) Have the Property or adjoining properties been used for industrial activities including the following? (Please note that an adjoining property is a property that is next to your Property, even if it is across the street).

Gasoline Station	<input type="checkbox"/> Yes	<input checked="" type="checkbox"/> No
Printing Facility	<input type="checkbox"/> Yes	<input checked="" type="checkbox"/> No
Metal Plating Manufacturing	<input type="checkbox"/> Yes	<input checked="" type="checkbox"/> No
Landfill	<input type="checkbox"/> Yes	<input checked="" type="checkbox"/> No
Motor Repair Facility	<input type="checkbox"/> Yes	<input checked="" type="checkbox"/> No
Dry Cleaners	<input type="checkbox"/> Yes	<input checked="" type="checkbox"/> No
Junkyard	<input type="checkbox"/> Yes	<input checked="" type="checkbox"/> No
Waste Treatment	<input type="checkbox"/> Yes	<input checked="" type="checkbox"/> No
Storage, Disposal, or Recycling Facility	<input type="checkbox"/> Yes	<input checked="" type="checkbox"/> No

Describe other industrial activities, if any.

PROPERTY BACKGROUND INFORMATION QUESTIONNAIRE FOR PROPERTY
OWNER, OCCUPANT, OR REPRESENTATIVE

- 30) Is there any hydraulic equipment such as automobile lifts or elevators on the property?
☐ Yes ☒ No ☐ Unknown
- 31) Are PCBs contained in hydraulic oil associated with hydraulic equipment located on the Property?
☐ Yes ☒ No ☐ Unknown
- 32) Has an asbestos and/or lead based paint survey been conducted at the Property?
☐ Yes ☐ No ☐ Unknown
- 33) Have pesticides, herbicides, or insecticides been applied on the Property?
☐ Yes ☒ No ☐ Unknown
- 34) Are you aware of any environmental liens against the Property that are filed or recorded under federal, tribal, state, or local law?
☐ Yes ☒ No ☐ Unknown
- 35) Have any environmental violations or citations associated with activities conducted on the Property been issued?
☐ Yes ☒ No ☐ Unknown
- 36) Has the property been included in other environmental assessments?
☐ Yes ☒ No ☐ Unknown
- 37) Have other environmental assessments identified hazardous substances or petroleum products that exist, or may have existed on the Property?
☐ Yes ☒ No ☐ Unknown
- 38) Are there any pending law suits that involve the release or threatened release of hazardous substances associated with the Property?
☐ Yes ☒ No ☐ Unknown
- 39) Are you aware of any activity and land use limitations, such as engineering controls, land use restrictions or institutional controls that are in place at the Property and/or have been filed or recorded in a registry under federal, tribal, state or local law?
☐ Yes ☒ No ☐ Unknown
- 40) Are you aware of any commonly known or reasonably ascertainable information about the Property that would help the environmental professional to identify conditions indicative of releases or threatened releases?
☐ Yes ☐ No ☒ Unknown

PROPERTY BACKGROUND INFORMATION QUESTIONNAIRE FOR PROPERTY
OWNER, OCCUPANT, OR REPRESENTATIVE

- 17) Do fill pipes, vent pipes, or access ways indicating the presence of underground storage tanks exist on the Property?
☐ Yes ☒ No ☐ Unknown
- 18) Have fill pipes or vent pipes which may indicate the presence of an underground storage tank been removed from the Property?
☐ Yes ☒ No ☐ Unknown
- 19) Are floor drains stained with anything other than water in any area on the Property?
☐ Yes ☒ No ☐ Unknown
- 20) Do floor drains on the Property emit foul odors?
☐ Yes ☒ No ☐ Unknown
- 21) Is the Property served by private well or non-public water source?
☒ Yes ☐ No ☐ Unknown
- 22) Are contaminants known to exist in any private well or non-public water system serving the Property?
☐ Yes ☒ No ☐ Unknown
- 23) Does the Property discharge wastewater, other than domestic wastewater or storm water, into the sewer?
☐ Yes ☒ No ☐ Unknown
- 24) Other than permission for domestic hookup, have any city, county, or local permits for wastewater discharge been issued to the Property?
☐ Yes ☒ No ☐ Unknown
- 25) Does a septic tank exist, or has one existed previously at the Property?
☒ Yes ☐ No ☐ Unknown
- 26) Do cesspools or cisterns currently exist on the Property?
☐ Yes ☒ No ☐ Unknown
- 27) Have cesspools or cisterns previously existed on the Property?
☐ Yes ☒ No ☐ Unknown
- 28) Other than storm water, does the Property discharge waste water onto the neighboring Property?
☐ Yes ☒ No ☐ Unknown
- 29) Is there a transformer or capacitor that may contain PCBs on the Property?
☐ Yes ☐ No ☒ Unknown

PROPERTY BACKGROUND INFORMATION QUESTIONNAIRE FOR PROPERTY
OWNER, OCCUPANT, OR REPRESENTATIVE

- 6) Have any hazardous substances, petroleum products, unidentified waste materials, tires, automotive or industrial batteries, or other waste materials been dumped above ground, buried, or burned on the Property? ☐ Yes ☒ No

If yes, please describe.

- 7) Have any of the following items been stored on the Property in containers greater than 5 gallons?

Paint	<input type="checkbox"/> Yes	<input checked="" type="checkbox"/> No
Chemicals	<input type="checkbox"/> Yes	<input checked="" type="checkbox"/> No
Pesticides	<input type="checkbox"/> Yes	<input checked="" type="checkbox"/> No

- 8) Have hazardous substances or petroleum products been stored on the Property or transferred across the Property in pipelines, either above or below ground?
☐ Yes ☒ No ☐ Unknown

- 9) Have 55 gallon drums or sacks of chemicals been stored on the Property?
☐ Yes ☒ No ☐ Unknown

- 10) Has fill dirt been brought onto the property from an offsite source?
☐ Yes ☒ No ☐ Unknown

- 11) Is there evidence that the fill dirt in Question 10 may be contaminated?
☐ Yes ☐ No ☐ Unknown

- 12) Are there currently any pits, ponds, or lagoons on the Property?
☐ Yes ☒ No ☐ Unknown

- 13) Have any pits, ponds, or lagoons previously existed on the Property?
☐ Yes ☒ No ☐ Unknown

- 14) Are there currently areas on the Property with stained soil?
☐ Yes ☒ No ☐ Unknown

- 15) Have stained soils previously existed on the property?
☐ Yes ☒ No ☐ Unknown

- 16) Do underground or above-ground storage tanks exist, or have they existed previously on the Property?
☐ Yes ☒ No ☐ Unknown

PROPERTY BACKGROUND INFORMATION QUESTIONNAIRE FOR PROPERTY
OWNER, OCCUPANT, OR REPRESENTATIVE

41) Do you have any specialized knowledge or experience related to the Property or near-by properties, including the knowledge of the chemicals and processes used by this type of business?

☐ Yes ☒ No ☐ Unknown

42) Based in your knowledge or experience related to the Property, are there any obvious indicators that point to the presence or likely presence of contamination at the Property?

☐ Yes ☒ No ☐ Unknown

43) If the purchase price of the Property was below fair market value, did this occur because contamination was/is known or believed to be present at the Property?

☐ Yes ☒ No ☐ N/A

David O. Allen
NAME (IN PRINT)

02-28-13
DA
DATE

David O. Allen
SIGNATURE

☒ Owner ☐ Occupant ☐ Owner Representative

PROPERTY ADDRESS:

940 Tierra Del Sol Rd.
Berkeley, CA 94705

2.30

**Property Background Information Questionnaire for
Property Owner, Occupant, or Representative**

Gordon Dawson

PLEASE GIVE FURTHER DETAILS FOR ALL "YES" ANSWERS.

1. Describe the current uses of the Property. How long has the property been used for these purposes, and how long have you occupied the Property?

2.5 YRS , LANDSCAPING , INFRASTRUCTURE ,
FENCING , IRRIGATION DYES , FORESTRY
PLEASURE RANCHING

2. Describe the past uses, owners, and operators of the Property.

CATTLE + HORSE RANCH , HAYEN ,
UNDEVELOPED PRIOR TO 80 YRS AGO

3. Have the Property or adjoining properties been used for industrial activities including the following? (Please note that an adjoining property is a property that is next to your Property, even if it is across the street).

Gasoline Station	<input type="checkbox"/> Yes	<input checked="" type="checkbox"/> No
Printing Facility	<input type="checkbox"/> Yes	<input checked="" type="checkbox"/> No
Metal Plating Manufacturing	<input type="checkbox"/> Yes	<input checked="" type="checkbox"/> No
Landfill	<input type="checkbox"/> Yes	<input checked="" type="checkbox"/> No
Motor Repair Facility	<input type="checkbox"/> Yes	<input checked="" type="checkbox"/> No
Dry Cleaners	<input type="checkbox"/> Yes	<input checked="" type="checkbox"/> No
Junkyard	<input type="checkbox"/> Yes	<input checked="" type="checkbox"/> No
Waste Treatment	<input type="checkbox"/> Yes	<input checked="" type="checkbox"/> No
Storage, Disposal, or Recycling Facility	<input type="checkbox"/> Yes	<input checked="" type="checkbox"/> No

Describe other industrial activities, if any.

NO

4. Have any hazardous substances, petroleum products, unidentified waste materials, tires, automotive or industrial batteries, or other waste materials been dumped above ground, buried, or burned on the Property? ☐ Yes ☒ No

If yes, please describe.

**Property Background Information Questionnaire for
Property Owner, Occupant, or Representative**

5. Have any of the following items been stored on the Property in containers greater than 5 gallons?

Paint ☐ Yes ☒ No
Chemicals ☐ Yes ☒ No
Pesticides ☐ Yes ☒ No

6. Have hazardous substances or petroleum products been stored on the Property or transferred across the Property in pipelines, either above or below ground?

☐ Yes ☒ No ☐ Unknown

7. Have 55-gallon drums or sacks of chemicals been stored on the Property?

☒ Yes ☐ No ☐ Unknown

55 GAL DRUMS OF CONSUMED
AUTO CHEM

8. Has fill dirt been brought onto the property from an offsite source?

☐ Yes ☒ No ☐ Unknown

9. Is there evidence that the fill dirt in Question 10 may be contaminated?

☐ Yes ☒ No ☐ Unknown

10. Are there currently any pits, ponds, or lagoons on the Property?

☒ Yes ☐ No ☐ Unknown

PONDS UNLINED, IRRIGATION

11. Have any pits, ponds, or lagoons previously existed on the Property?

☐ Yes ☐ No ☐ Unknown

TWO ONE SPRINKLED
OTHERS RUNOFF

12. Are there currently areas on the Property with stained soil?

☐ Yes ☒ No ☐ Unknown

13. Have stained soils previously existed on the property?

☒ Yes ☐ No ☐ Unknown

DE MINIMUS

500 GAL GAS OIL

250 GAL DIESEL OIL

**Property Background Information Questionnaire for
Property Owner, Occupant, or Representative**

14. Do underground or above-ground storage tanks exist, or have they existed previously on the Property?
2 AS 1 500 GAL GAS
~~300~~ DIESEL
EMPTY 400 GAL DIESEL
☐ Yes ☐ No ☐ Unknown
15. Do fill pipes, vent pipes, or access ways indicating the presence of underground storage tanks exist on the Property?
☐ Yes ☒ No ☐ Unknown
16. Have fill pipes or vent pipes which may indicate the presence of an underground storage tank been removed from the Property?
☐ Yes ☒ No ☐ Unknown
17. Are floor drains stained with anything other than water in any area on the Property?
☐ Yes ☒ No ☐ Unknown
18. Do floor drains on the Property emit foul odors?
☐ Yes ☒ No ☐ Unknown
19. Is the Property served by private well or non-public water source?
☒ Yes ☐ No ☐ Unknown DOMESTIC AND 4 BROWATHE
PASTURE WELLS 3 HOLE P. 12' DIA
600' 125 GPM 2 CPM
20. Are contaminants known to exist in any private well or non-public water system serving the Property?
☐ Yes ☒ No ☐ Unknown
21. Does the Property discharge wastewater, other than domestic wastewater or storm water, into the sewer?
☐ Yes ☒ No ☐ Unknown
22. Other than permission for domestic hookup, have any city, county, or local permits for wastewater discharge been issued to the Property?
☐ Yes ☒ No ☐ Unknown

**Property Background Information Questionnaire for
Property Owner, Occupant, or Representative**

23. Does a septic tank exist, or has one existed previously at the Property?

☒ Yes ☐ No ☐ Unknown

6. YES AND PREVIOUS

24. Do cesspools or cisterns currently exist on the Property?

☐ Yes ☒ No ☐ Unknown

25. Have cesspools or cisterns previously existed on the Property?

☐ Yes ☒ No ☐ Unknown

26. Other than storm water, does the Property discharge waste water onto the neighboring Property?

☐ Yes ☒ No ☐ Unknown

27. Is there a transformer or capacitor that may contain PCBs on the Property?

☒ Yes ☐ No ☐ Unknown

2. YES

28. Is there any hydraulic equipment such as automobile lifts or elevators on the property?

☐ Yes ☒ No ☐ Unknown

29. Are PCBs contained in hydraulic oil associated with hydraulic equipment located on the Property?

☐ Yes ☒ No ☐ Unknown

30. Has an asbestos and/or lead based paint survey been conducted at the Property?

☐ Yes ☐ No ☒ Unknown

31. Have pesticides, herbicides, or insecticides been applied on the Property?

☒ Yes ☐ No ☐ Unknown

POURING UP

32. Are you aware of any environmental liens against the Property that are filed or recorded under federal, tribal, state, or local law?

☐ Yes ☒ No ☐ Unknown

Property Background Information Questionnaire for Property Owner, Occupant, or Representative

33. Have any environmental violations or citations associated with activities conducted on the Property been issued?
- ☐ Yes ☒ No ☐ Unknown
34. Has the property been included in other environmental assessments?
- ☒ Yes ☐ No ☐ Unknown
35. Have other environmental assessments identified hazardous substances or petroleum products that exist, or may have existed on the Property?
- ☐ Yes ☒ No ☐ Unknown
36. Are there any pending law suits that involve the release or threatened release of hazardous substances associated with the Property?
- ☐ Yes ☒ No ☐ Unknown
37. Are you aware of any activity and land use limitations, such as engineering controls, land use restrictions or institutional controls that are in place at the Property and/or have been filed or recorded in a registry under federal, tribal, state or local law?
- ☐ Yes ☒ No ☐ Unknown
38. Are you aware of any commonly known or reasonably ascertainable information about the Property that would help the environmental professional to identify conditions indicative of releases or threatened releases?
- ☐ Yes ☒ No ☐ Unknown
39. Do you have any specialized knowledge or experience related to the Property or nearby properties, including the knowledge of the chemicals and processes used by this type of business?
- ☐ Yes ☒ No ☐ Unknown

**Property Background Information Questionnaire for
Property Owner, Occupant, or Representative**

40. Based in your knowledge or experience related to the Property, are there any obvious indicators that point to the presence or likely presence of contamination?

NO

PHONE
Signature

5 MAR 13
Date

GORDON DAWSON
Name (Printed)

☐ Owner ☐ Occupant ☒ Owner Representative

Property Address: _____

PROPERTY BACKGROUND INFORMATION QUESTIONNAIRE FOR PROPERTY OWNER, OCCUPANT, OR REPRESENTATIVE

- 1) Describe the current uses of the Property. How long has the property been used for these purposes, and how long have you occupied the Property?

Home

- 2) Describe the past uses, owners, and operators of the Property.

?

- 3) List the existing structures on the property and their age.

Home

- 4) Utilities including electricity, natural gas, water, sewer, and trash removal are provided to the Property by which utility/companies

Water
Sewer
Electricity
Natural Gas
Trash

- 5) Have the Property or adjoining properties been used for industrial activities including the following? (Please note that an adjoining property is a property that is next to your Property, even if it is across the street).

Gasoline Station	<input type="checkbox"/> Yes	<input type="checkbox"/> No
Printing Facility	<input type="checkbox"/> Yes	<input type="checkbox"/> No
Metal Plating Manufacturing	<input type="checkbox"/> Yes	<input type="checkbox"/> No
Landfill	<input type="checkbox"/> Yes	<input type="checkbox"/> No
Motor Repair Facility	<input type="checkbox"/> Yes	<input type="checkbox"/> No
Dry Cleaners	<input type="checkbox"/> Yes	<input type="checkbox"/> No
Junkyard	<input type="checkbox"/> Yes	<input type="checkbox"/> No
Waste Treatment	<input type="checkbox"/> Yes	<input type="checkbox"/> No
Storage, Disposal, or Recycling Facility	<input type="checkbox"/> Yes	<input type="checkbox"/> No

Describe other industrial activities, if any.

N/A

PROPERTY BACKGROUND INFORMATION QUESTIONNAIRE FOR PROPERTY
OWNER, OCCUPANT, OR REPRESENTATIVE

- 6) Have any hazardous substances, petroleum products, unidentified waste materials, tires, automotive or industrial batteries, or other waste materials been dumped above ground, buried, or burned on the Property? ☐ Yes ☒ No

If yes, please describe.

--

- 7) Have any of the following items been stored on the Property in containers greater than 5 gallons?

Paint	<input type="checkbox"/> Yes	<input checked="" type="checkbox"/> No
Chemicals	<input type="checkbox"/> Yes	<input checked="" type="checkbox"/> No
Pesticides	<input type="checkbox"/> Yes	<input checked="" type="checkbox"/> No

- 8) Have hazardous substances or petroleum products been stored on the Property or transferred across the Property in pipelines, either above or below ground?

☐ Yes ☒ No ☐ Unknown

- 9) Have 55 gallon drums or sacks of chemicals been stored on the Property?

☐ Yes ☒ No ☐ Unknown

- 10) Has fill dirt been brought onto the property from an offsite source?

☐ Yes ☒ No ☐ Unknown

- 11) Is there evidence that the fill dirt in Question 10 may be contaminated?

☐ Yes ☒ No ☐ Unknown

- 12) Are there currently any pits, ponds, or lagoons on the Property?

☐ Yes ☒ No ☐ Unknown

- 13) Have any pits, ponds, or lagoons previously existed on the Property?

☐ Yes ☒ No ☐ Unknown

- 14) Are there currently areas on the Property with stained soil?

☐ Yes ☒ No ☐ Unknown

- 15) Have stained soils previously existed on the property?

☐ Yes ☒ No ☐ Unknown

- 16) Do underground or above-ground storage tanks exist, or have they existed previously on the Property?

☐ Yes ☒ No ☐ Unknown

PROPERTY BACKGROUND INFORMATION QUESTIONNAIRE FOR PROPERTY
OWNER, OCCUPANT, OR REPRESENTATIVE

- 17) Do fill pipes, vent pipes, or access ways indicating the presence of underground storage tanks exist on the Property?
☐ Yes ☒ No ☐ Unknown
- 18) Have fill pipes or vent pipes which may indicate the presence of an underground storage tank been removed from the Property?
☐ Yes ☒ No ☐ Unknown
- 19) Are floor drains stained with anything other than water in any area on the Property?
☐ Yes ☒ No ☐ Unknown
- 20) Do floor drains on the Property emit foul odors?
☐ Yes ☒ No ☐ Unknown
- 21) Is the Property served by private well or non-public water source?
☒ Yes ☐ No ☐ Unknown
- 22) Are contaminants known to exist in any private well or non-public water system serving the Property?
☐ Yes ☒ No ☐ Unknown
- 23) Does the Property discharge wastewater, other than domestic wastewater or storm water, into the sewer?
☐ Yes ☒ No ☐ Unknown
- 24) Other than permission for domestic hookup, have any city, county, or local permits for wastewater discharge been issued to the Property?
☐ Yes ☒ No ☐ Unknown
- 25) Does a septic tank exist, or has one existed previously at the Property?
☐ Yes ☒ No ☐ Unknown
- 26) Do cesspools or cisterns currently exist on the Property?
☐ Yes ☒ No ☐ Unknown
- 27) Have cesspools or cisterns previously existed on the Property?
☐ Yes ☒ No ☐ Unknown
- 28) Other than storm water, does the Property discharge waste water onto the neighboring Property?
☐ Yes ☒ No ☐ Unknown
- 29) Is there a transformer or capacitor that may contain PCBs on the Property?
☐ Yes ☒ No ☐ Unknown

PROPERTY BACKGROUND INFORMATION QUESTIONNAIRE FOR PROPERTY
OWNER, OCCUPANT, OR REPRESENTATIVE

- 30) Is there any hydraulic equipment such as automobile lifts or elevators on the property?
☐ Yes ☒ No ☐ Unknown
- 31) Are PCBs contained in hydraulic oil associated with hydraulic equipment located on the Property?
☐ Yes ☒ No ☐ Unknown
- 32) Has an asbestos and/or lead based paint survey been conducted at the Property?
☐ Yes ☒ No ☐ Unknown
- 33) Have pesticides, herbicides, or insecticides been applied on the Property?
☐ Yes ☒ No ☐ Unknown
- 34) Are you aware of any environmental liens against the Property that are filed or recorded under federal, tribal, state, or local law?
☐ Yes ☒ No ☐ Unknown
- 35) Have any environmental violations or citations associated with activities conducted on the Property been issued?
☐ Yes ☒ No ☐ Unknown
- 36) Has the property been included in other environmental assessments?
☐ Yes ☐ No ☒ Unknown
- 37) Have other environmental assessments identified hazardous substances or petroleum products that exist, or may have existed on the Property?
☐ Yes ☒ No ☐ Unknown
- 38) Are there any pending law suits that involve the release or threatened release of hazardous substances associated with the Property?
☐ Yes ☒ No ☐ Unknown
- 39) Are you aware of any activity and land use limitations, such as engineering controls, land use restrictions or institutional controls that are in place at the Property and/or have been filed or recorded in a registry under federal, tribal, state or local law?
☐ Yes ☒ No ☐ Unknown
- 40) Are you aware of any commonly known or reasonably ascertainable information about the Property that would help the environmental professional to identify conditions indicative of releases or threatened releases?
☐ Yes ☒ No ☐ Unknown

PROPERTY BACKGROUND INFORMATION QUESTIONNAIRE FOR PROPERTY
OWNER, OCCUPANT, OR REPRESENTATIVE

41) Do you have any specialized knowledge or experience related to the Property or near-by properties, including the knowledge of the chemicals and processes used by this type of business?

☐ Yes

☒ No

☐ Unknown

42) Based in your knowledge or experience related to the Property, are there any obvious indicators that point to the presence or likely presence of contamination at the Property?

☐ Yes

☒ No

☐ Unknown

43) If the purchase price of the Property was below fair market value, did this occur because contamination was/is known or believed to be present at the Property?

☐ Yes

☒ No

☐ N/A

Mike Troy
NAME (IN PRINT)

3-12-13
DATE

m. Troy
SIGNATURE

☒ Owner ☐ Occupant ☐ Owner Representative

PROPERTY ADDRESS: 1991 Flying cloud Place
Boulevard Ca- 91905

Rachel Ganiere

From: Alexander T Gruft <agruft@wllawsd.com>
Sent: Monday, March 11, 2013 1:08 PM
To: Rachel Ganiere
Subject: RE: Transmission Line - Tierra del Sol

Rachel:

After reviewing Transmission Easement Option ("Option"), I question the necessity of my client completing the Phase I Interview Questionnaire.

It's obvious for a visual inspection of the property that it is, and has been, vacant land with no existing structures or utility hook-ups.

The rest of the questions go to whether the property has been used for industrial activities, or whether there exists on the property any contaminants or hazardous waste. Paragraph 11.3 of the Option states, "No hazardous substances are or were located on the Property in violation of applicable laws, nor were any hazardous substances present, dumped or otherwise used on the Property at any time during or prior to Owner's ownership of the Property in violation of applicable laws." Paragraph 11.4 states that "The Property is currently in full and complete compliance with all governmental laws, ordinances, orders, rules and regulations applicable to the Property." These two paragraphs combined should answer the remaining questions.

The questionnaire also asks about adjoining property. My client has no knowledge of how adjoining property is, or has been, used, and therefore cannot answers questions about adjoining property.

In light of the above, please let me know whether it is necessary for my client to complete the questionnaire, and if so, why.

Thank you,

Alexander T Gruft
Wright & L'Estrange
401 West A Street, Suite 2250
San Diego, CA 92101
(619) 231-4844

THIS COMMUNICATION IS INTENDED ONLY FOR THE USE OF ADDRESSEE. UNAUTHORIZED USE, DISCLOSURE OR COPYING IS STRICTLY PROHIBITED, AND MAY BE UNLAWFUL. THE INFORMATION CONTAINED IN THIS COMMUNICATION MAY BE CONFIDENTIAL, ATTORNEY-CLIENT PRIVILEGED, AND MAY CONSTITUTE INSIDE INFORMATION OR ATTORNEY WORK PRODUCT. IF YOU HAVE RECEIVED THIS COMMUNICATION IN ERROR, PLEASE IMMEDIATELY NOTIFY SENDER BY RESPONDING TO THIS EMAIL OR BY CALLING (619) 231-4844.



OFFICE USE ONLY

Request # 2-136

County of San Diego

GARY W. ERBECK
DIRECTORDEPARTMENT OF ENVIRONMENTAL HEALTH
P.O. BOX 129261, SAN DIEGO, CA 92112-9261
(619) 338-2222 1-800-253-9933 FAX (619) 338-2377
<http://www.sdcdeh.org>JACK MILLER
ASSISTANT DIRECTORREQUEST TO REVIEW PUBLIC RECORDS FOR
THE SITE ASSESSMENT AND MITIGATION (SAM) PROGRAM
AND THE HAZARDOUS MATERIALS DIVISION (HMD)

Requestor Name: Rachel Ganiere E-Mail: rganiere@dudek.com
 Phone: (760) 479-4135 FAX: (760) 942-5206
 Company Name: Dudek
 Mailing Address: 605 Third Street Encinitas, California 92024
 (You may attach a business card/overprint with business card if preferred)

Additional information on public records maybe accessed from the DEH website, www.sdcdeh.org. Fax your completed form to the Public Records Program at (619) 338-2377 or attach completed form and e-mail to deh_publicrecords@sdcounty.ca.gov. The following information is required so that our files may be accurately searched. Separate forms are needed for each address or parcel number.

or

6590701600

Exact Address (Street, City and Zip Code)

Assessor's Parcel Number

Optional information (establishment permit number, business name, etc.):

If you indicate the purpose of your search, it will help us identify all the public records you may wish to review. If you know the program file you want to review, please check below:

- ☒ Contaminated Property Investigation(s) (SAM Cases) ☒ SAM Closure Letter/Report
☒ Hazardous Materials Permit & Underground Storage Tank Files (HMD/UST) ☐ Other: _____ (specify)

DEH complies fully with the California Public Records Act and the Federal Freedom of Information Act. Every properly completed request will be processed in the order it is received. Some files are on line as indicated below. Photocopies of file items may be requested. **A fee of \$.15 per page is charged to cover cost of copies.**

OFFICE USE ONLY BELOW THIS LINE

Files reviewed by: _____ of _____ Date: ____/____/____
 Files copied for: _____ of _____ Date: ____/____/____
 Request cancelled by: _____ Date: ____/____/____
 Photocopies _____ Cost _____ Picked up/mailed on _____ By _____

A search for DEH records checked above has been conducted and the following apply:

- ☐ SAM files for the permit number(s) below are available. After the files you have requested are retrieved from storage, an appointment will be scheduled so that you may review SAM records in the DEH main office.

_____ # _____ # _____ # _____ # _____

- ☐ HMD/UST files for the permit number(s) below are available for review at: http://sdcounty.ca.gov/deh/doing_business/hmd_search.html

_____ # _____ # _____ # _____ # _____

- ☐ Original records were purged. Database-only records are available (at: http://sdcounty.ca.gov/deh/doing_business/hazmat_search.html) for the following permit number(s):

_____ # _____ # _____ # _____ # _____

- ☒ No SAM/HMD/UST records were found for the address/APN you requested.

Signature - DEH Representative

2, 22, 13

Date



OFFICE USE ONLY

Request # 3-173

County of San Diego

GARY W. ERBECK
DIRECTORDEPARTMENT OF ENVIRONMENTAL HEALTH
P.O. BOX 129261, SAN DIEGO, CA 92112-9261
(619) 338-2222 1-800-253-9933 FAX (619) 338-2377
<http://www.sdcdelh.org>JACK MILLER
ASSISTANT DIRECTORREQUEST TO REVIEW PUBLIC RECORDS FOR
THE SITE ASSESSMENT AND MITIGATION (SAM) PROGRAM
AND THE HAZARDOUS MATERIALS DIVISION (HMD)

Requestor Name: Rachel Ganlere E-Mail: rganlere@dudek.com

Phone: (760) 479-4135 FAX: (760) 942-5206

Company Name: Dudek

Mailing Address: 605 Third Street Encinitas, California 92024
(You may attach a business card/overprint with business card if preferred)

Additional information on public records maybe accessed from the DEH website, www.sdcdelh.org. Fax your completed form to the Public Records Program at (619) 338-2377 or attach completed form and e-mail to deh.publicrecords@sdcounty.ca.gov. The following information is required so that our files may be accurately searched. Separate forms are needed for each address or parcel number.

or

658-051-17-00

Exact Address (Street, City and Zip Code)

Assessor's Parcel Number

Optional information (establishment permit number, business name, etc.):

If you indicate the purpose of your search, it will help us identify all the public records you may wish to review. If you know the program file you want to review, please check below:

- ☒ Contaminated Property Investigation(s) (SAM Cases) ☒ SAM Closure Letter/Report
- ☒ Hazardous Materials Permit & Underground Storage Tank Files (HMD/UST) ☐ Other: _____ (specify)

DEH complies fully with the California Public Records Act and the Federal Freedom of Information Act. Every properly completed request will be processed in the order it is received. Some files are on line as indicated below. Photocopies of file items may be requested. **A fee of \$.15 per page is charged to cover cost of copies.**

OFFICE USE ONLY BELOW THIS LINE

Files reviewed by: _____ of _____ Date: ____/____/____

Files copied for: _____ of _____ Date: ____/____/____

Request cancelled by: _____ Date: ____/____/____

Photocopies _____ Cost _____ Picked up/mailed on _____ By _____

A search for DEH records checked above has been conducted and the following apply:

- ☐ SAM files for the permit number(s) below are available. After the files you have requested are retrieved from storage, an appointment will be scheduled so that you may review SAM records in the DEH main office.

_____ # _____ # _____ # _____ # _____

- ☐ HMD/UST files for the permit number(s) below are available for review at: http://sdcounty.ca.gov/deh/dolno_business/hmd_search.html

_____ # _____ # _____ # _____ # _____

- ☐ Original records were purged. Database-only records are available (at: http://sdcounty.ca.gov/deh/dolno_business/hazmat_search.html) for the following permit number(s):

_____ # _____ # _____ # _____ # _____

- ☒ No SAM/HMD/UST records were found for the address/APN you requested.

Signature - DEH Representative

3, 25, 13

Date



OFFICE USE ONLY

Request # 2-140

County of San Diego

GARY W. ERBECK
DIRECTORDEPARTMENT OF ENVIRONMENTAL HEALTH
P.O. BOX 129261, SAN DIEGO, CA 92112-9261
(619) 338-2222 1-800-253-9933 FAX (619) 338-2377
<http://www.sdcdeh.org>JACK MILLER
ASSISTANT DIRECTORREQUEST TO REVIEW PUBLIC RECORDS FOR
THE SITE ASSESSMENT AND MITIGATION (SAM) PROGRAM
AND THE HAZARDOUS MATERIALS DIVISION (HMD)

Requestor Name: Rachel Ganieré E-Mail: rganiere@dudek.com
 Phone: (760) 479-4135 FAX: (760) 942-5206
 Company Name: Dudek
 Mailing Address: 605 Third Street Encinitas, California 92024
 (You may attach a business card/overprint with business card if preferred)

Additional information on public records maybe accessed from the DEH website, www.sdcdeh.org. Fax your completed form to the Public Records Program at (619) 338-2377 or attach completed form and e-mail to deh.publicrecords@sdcounty.ca.gov. The following information is required so that our files may be accurately searched. Separate forms are needed for each address or parcel number.

or

8590701100

Exact Address (Street, City and Zip Code)

Assessor's Parcel Number

Optional information (establishment permit number, business name, etc.):

If you indicate the purpose of your search, it will help us identify all the public records you may wish to review. If you know the program file you want to review, please check below:

- ☒ Contaminated Property Investigation(s) (SAM Cases) ☒ SAM Closure Letter/Report
☒ Hazardous Materials Permit & Underground Storage Tank Files (HMD/UST) ☐ Other: _____ (specify)

DEH complies fully with the California Public Records Act and the Federal Freedom of Information Act. Every properly completed request will be processed in the order it is received. Some files are on line as indicated below. Photocopies of file items may be requested. **A fee of \$.15 per page is charged to cover cost of copies.**

OFFICE USE ONLY BELOW THIS LINE

Files reviewed by: _____ of _____ Date: ____/____/____
 Files copied for: _____ of _____ Date: ____/____/____
 Request cancelled by: _____ Date: ____/____/____
 Photocopies _____ Cost _____ Picked up/mailed on _____ By _____

A search for DEH records checked above has been conducted and the following apply:

☐ SAM files for the permit number(s) below are available. After the files you have requested are retrieved from storage, an appointment will be scheduled so that you may review SAM records in the DEH main office.

_____ # _____ # _____ # _____ # _____

☐ HMD/UST files for the permit number(s) below are available for review at: http://sdcounty.ca.gov/deh/doing_business/hmd_search.html

_____ # _____ # _____ # _____ # _____

☐ Original records were purged. Database-only records are available (at: http://sdcounty.ca.gov/deh/doing_business/hazmat_search.html) for the following permit number(s):

_____ # _____ # _____ # _____ # _____

☒ No SAM/HMD/UST records were found for the address/APN you requested.

Signature - DEH Representative

2/22/13

Date



OFFICE USE ONLY

Request # 2-142

County of San Diego

GARY W. ERBECK
DIRECTORDEPARTMENT OF ENVIRONMENTAL HEALTH
P.O. BOX 129261, SAN DIEGO, CA 92112-9261
(619) 338-2222 1-800-253-9933 FAX (619) 338-2377
<http://www.sdcdeh.org>JACK MILLER
ASSISTANT DIRECTORREQUEST TO REVIEW PUBLIC RECORDS FOR
THE SITE ASSESSMENT AND MITIGATION (SAM) PROGRAM
AND THE HAZARDOUS MATERIALS DIVISION (HMD)

Requestor Name: Rachel Ganiere E-Mail: rganiere@dudek.com
 Phone: (760) 479-4135 FAX: (760) 942-5206
 Company Name: Dudek
 Mailing Address: 605 Third Street Encinitas, California 92024
 (You may attach a business card/overprint with business card if preferred)

Additional information on public records maybe accessed from the DEH website, www.sdcdeh.org. Fax your completed form to the Public Records Program at (619) 338-2377 or attach completed form and e-mail to deh.publicrecords@sdcounty.ca.gov. The following information is required so that our files may be accurately searched. Separate forms are needed for each address or parcel number.

or

6120821200

Exact Address (Street, City and Zip Code)

Assessor's Parcel Number

Optional information (establishment permit number, business name, etc.):

If you indicate the purpose of your search, it will help us identify all the public records you may wish to review. If you know the program file you want to review, please check below:

- ☒ Contaminated Property Investigation(s) (SAM Cases) ☒ SAM Closure Letter/Report
☒ Hazardous Materials Permit & Underground Storage Tank Files (HMD/UST) ☐ Other: _____ (specify)

DEH complies fully with the California Public Records Act and the Federal Freedom of Information Act. Every properly completed request will be processed in the order it is received. Some files are on line as indicated below. Photocopies of file items may be requested. **A fee of \$.15 per page is charged to cover cost of copies.**

OFFICE USE ONLY BELOW THIS LINE

Files reviewed by: _____ of _____ Date: ____/____/____
 Files copied for: _____ of _____ Date: ____/____/____
 Request cancelled by: _____ Date: ____/____/____
 Photocopies _____ Cost _____ Picked up/mailed on _____ By _____

A search for DEH records checked above has been conducted and the following apply:

- ☐ SAM files for the permit number(s) below are available. After the files you have requested are retrieved from storage, an appointment will be scheduled so that you may review SAM records in the DEH main office.

_____ # _____ # _____ # _____ # _____

- ☐ HMD/UST files for the permit number(s) below are available for review at: http://sdcounty.ca.gov/deh/doing_business/hmd_search.html

_____ # _____ # _____ # _____ # _____

- ☐ Original records were purged. Database-only records are available (at: http://sdcounty.ca.gov/deh/doing_business/hazmat_search.html) for the following permit number(s):

_____ # _____ # _____ # _____ # _____

- ☒ No SAM/HMD/UST records were found for the address/APN you requested.

Signature - DEH Representative

2 122113

Date



OFFICE USE ONLY

Request #

2-149

County of San Diego

GARY W. ERBECK
DIRECTORDEPARTMENT OF ENVIRONMENTAL HEALTH
P.O. BOX 129261, SAN DIEGO, CA 92112-9261
(619) 338-2222 1-800-253-9933 FAX (619) 338-2377
<http://www.sdcdeh.org>JACK MILLER
ASSISTANT DIRECTORREQUEST TO REVIEW PUBLIC RECORDS FOR
THE SITE ASSESSMENT AND MITIGATION (SAM) PROGRAM
AND THE HAZARDOUS MATERIALS DIVISION (HMD)

Requestor Name: Rachel Ganiera E-Mail: rganiera@dudek.com

Phone: (760) 479-4135 FAX: (760) 942-5206

Company Name: Dudek

Mailing Address: 605 Third Street Encinitas, California 92024
(You may attach a business card/overprint with business card if preferred)

Additional information on public records maybe accessed from the DEH website, www.sdcdeh.org. Fax your completed form to the Public Records Program at (619) 338-2377 or attach completed form and e-mail to deh.publicrecords@sdcounty.ca.gov. The following information is required so that our files may be accurately searched. Separate forms are needed for each address or parcel number.

or

6580903600

Exact Address (Street, City and Zip Code)

Assessor's Parcel Number

Optional information (establishment permit number, business name, etc.):

If you indicate the purpose of your search, it will help us identify all the public records you may wish to review. If you know the program file you want to review, please check below:

- ☒ Contaminated Property Investigation(s) (SAM Cases) ☒ SAM Closure Letter/Report
- ☒ Hazardous Materials Permit & Underground Storage Tank Files (HMD/UST) ☐ Other: _____ (specify)

DEH complies fully with the California Public Records Act and the Federal Freedom of Information Act. Every properly completed request will be processed in the order it is received. Some files are on line as indicated below. Photocopies of file items may be requested. **A fee of \$.15 per page is charged to cover cost of copies.**

OFFICE USE ONLY BELOW THIS LINE

Files reviewed by: _____ of _____ Date: ____/____/____

Files copied for: _____ of _____ Date: ____/____/____

Request cancelled by: _____ Date: ____/____/____

Photocopies _____ Cost _____ Picked up/mailed on _____ By _____

A search for DEH records checked above has been conducted and the following apply:

- ☐ SAM files for the permit number(s) below are available. After the files you have requested are retrieved from storage, an appointment will be scheduled so that you may review SAM records in the DEH main office.

_____ # _____ # _____ # _____ # _____

- ☐ HMD/UST files for the permit number(s) below are available for review at: http://sdcounty.ca.gov/deh/doing_business/hmd_search.html

_____ # _____ # _____ # _____ # _____

- ☐ Original records were purged. Database-only records are available (at: http://sdcounty.ca.gov/deh/doing_business/hazmat_search.html) for the following permit number(s):

_____ # _____ # _____ # _____ # _____

- ☒ No SAM/HMD/UST records were found for the address/APN you requested.

Signature - DEH Representative

2.22.13

Date



OFFICE USE ONLY

Request # 2-153

County of San Diego

GARY W. ERBECK
DIRECTORDEPARTMENT OF ENVIRONMENTAL HEALTH
P.O. BOX 129261, SAN DIEGO, CA 92112-9261
(619) 338-2222 1-800-253-9933 FAX (619) 338-2377
<http://www.sdcdeh.org>JACK MILLER
ASSISTANT DIRECTORREQUEST TO REVIEW PUBLIC RECORDS FOR
THE SITE ASSESSMENT AND MITIGATION (SAM) PROGRAM
AND THE HAZARDOUS MATERIALS DIVISION (HMD)

Requestor Name: Rachel Ganiere E-Mail: rganiere@dudek.com
 Phone: (760) 479-4135 FAX: (760) 942-5206
 Company Name: Dudek
 Mailing Address: 605 Third Street Encinitas, California 92024
 (You may attach a business card/overprint with business card if preferred)

Additional information on public records maybe accessed from the DEH website, www.sdcdeh.org. Fax your completed form to the Public Records Program at (619) 338-2377 or attach completed form and e-mail to deh.publicrecords@sdcounty.ca.gov. The following information is required so that our files may be accurately searched. Separate forms are needed for each address or parcel number.

or

6580901700

Exact Address (Street, City and Zip Code)

Assessor's Parcel Number

Optional information (establishment permit number, business name, etc.):

If you indicate the purpose of your search, it will help us identify all the public records you may wish to review. If you know the program file you want to review, please check below:

- ☒ Contaminated Property Investigation(s) (SAM Cases) ☒ SAM Closure Letter/Report
☒ Hazardous Materials Permit & Underground Storage Tank Files (HMD/UST) ☐ Other: _____ (specify)

DEH complies fully with the California Public Records Act and the Federal Freedom of Information Act. Every properly completed request will be processed in the order it is received. Some files are on line as indicated below. Photocopies of file items may be requested. **A fee of \$15 per page is charged to cover cost of copies.**

OFFICE USE ONLY BELOW THIS LINE

Files reviewed by: _____ of _____ Date: ____/____/____
 Files copied for: _____ of _____ Date: ____/____/____
 Request cancelled by: _____ Date: ____/____/____
 Photocopies _____ Cost _____ Picked up/mailed on _____ By _____

A search for DEH records checked above has been conducted and the following apply:

- ☐ SAM files for the permit number(s) below are available. After the files you have requested are retrieved from storage, an appointment will be scheduled so that you may review SAM records in the DEH main office.

_____ # _____ # _____ # _____ # _____

- ☐ HMD/UST files for the permit number(s) below are available for review at: http://sdcounty.ca.gov/deh/doing_business/hmd_search.html

_____ # _____ # _____ # _____ # _____

- ☐ Original records were purged. Database-only records are available (at: http://sdcounty.ca.gov/deh/doing_business/hazmat_search.html) for the following permit number(s):

_____ # _____ # _____ # _____ # _____

- ☒ No SAM/HMD/UST records were found for the address/APN you requested.

Signature - DEH Representative

2, 22, 13

Date



OFFICE USE ONLY

Request # 2455

County of San Diego

GARY W. ERBECK
DIRECTORDEPARTMENT OF ENVIRONMENTAL HEALTH
P.O. BOX 129261, SAN DIEGO, CA 92112-9261
(619) 338-2222 1-800-253-9933 FAX (619) 338-2377
<http://www.sdcdeh.org>JACK MILLER
ASSISTANT DIRECTORREQUEST TO REVIEW PUBLIC RECORDS FOR
THE SITE ASSESSMENT AND MITIGATION (SAM) PROGRAM
AND THE HAZARDOUS MATERIALS DIVISION (HMD)

Requestor Name: Rachel Ganiere E-Mail: rganiere@dudek.com
 Phone: (760) 479-4135 FAX: (760) 942-5206
 Company Name: Dudek
 Mailing Address: 605 Third Street Encinitas, California 92024
 (You may attach a business card/overprint with business card if preferred)

Additional information on public records maybe accessed from the DEH website, www.sdcdeh.org. Fax your completed form to the Public Records Program at (619) 338-2377 or attach completed form and e-mail to deh.publicrecords@sdcounty.ca.gov. The following information is required so that our files may be accurately searched. Separate forms are needed for each address or parcel number.

or

6590101500

Exact Address (Street, City and Zip Code)

Assessor's Parcel Number

Optional information (establishment permit number, business name, etc.):

If you indicate the purpose of your search, it will help us identify all the public records you may wish to review. If you know the program file you want to review, please check below:

- ☒ Contaminated Property Investigation(s) (SAM Cases) ☒ SAM Closure Letter/Report
☒ Hazardous Materials Permit & Underground Storage Tank Files (HMD/UST) ☐ Other: _____ (specify)

DEH complies fully with the California Public Records Act and the Federal Freedom of Information Act. Every properly completed request will be processed in the order it is received. Some files are on line as indicated below. Photocopies of file items may be requested. **A fee of \$.15 per page is charged to cover cost of copies.**

OFFICE USE ONLY BELOW THIS LINE

Files reviewed by: _____ of _____ Date: 1 / 1 /
 Files copied for: _____ of _____ Date: 1 / 1 /
 Request cancelled by: _____ Date: 1 / 1 /
 Photocopies _____ Cost _____ Picked up/mailed on _____ By _____

A search for DEH records checked above has been conducted and the following apply:

- ☐ SAM files for the permit number(s) below are available. After the files you have requested are retrieved from storage, an appointment will be scheduled so that you may review SAM records in the DEH main office.

_____ # _____ # _____ # _____ # _____


- ☐ HMD/UST files for the permit number(s) below are available for review at: http://sdcounty.ca.gov/deh/doing_business/hmd_search.html

_____ # _____ # _____ # _____ # _____

- ☐ Original records were purged. Database-only records are available (at: http://sdcounty.ca.gov/deh/doing_business/hazmat_search.html) for the following permit number(s):

_____ # _____ # _____ # _____ # _____

- ☒ No SAM/HMD/UST records were found for the address/APN you requested.



Signature - DEH Representative

2, 22, 13

Date



OFFICE USE ONLY

Request # 2-157

County of San Diego

GARY W. ERBECK
DIRECTORDEPARTMENT OF ENVIRONMENTAL HEALTH
P.O. BOX 129261, SAN DIEGO, CA 92112-9261
(619) 338-2222 1-800-253-9933 FAX (619) 338-2377
<http://www.sdcdeh.org>JACK MILLER
ASSISTANT DIRECTORREQUEST TO REVIEW PUBLIC RECORDS FOR
THE SITE ASSESSMENT AND MITIGATION (SAM) PROGRAM
AND THE HAZARDOUS MATERIALS DIVISION (HMD)

Requestor Name: Rachel Ganiere E-Mail: rganiere@dudek.com
 Phone: (760) 479-4135 FAX: (760) 942-5206
 Company Name: Dudek
 Mailing Address: 605 Third Street Encinitas, California 92024
 (You may attach a business card/overprint with business card if preferred)

Additional information on public records maybe accessed from the DEH website, www.sdcdeh.org. Fax your completed form to the Public Records Program at (619) 338-2377 or attach completed form and e-mail to deh.publicrecords@sdcounty.ca.gov. The following information is required so that our files may be accurately searched. Separate forms are needed for each address or parcel number.

or

6590100100

Exact Address (Street, City and Zip Code)

Assessor's Parcel Number

Optional information (establishment permit number, business name, etc.):

If you indicate the purpose of your search, it will help us identify all the public records you may wish to review. If you know the program file you want to review, please check below:

- ☒ Contaminated Property Investigation(s) (SAM Cases) ☒ SAM Closure Letter/Report
☒ Hazardous Materials Permit & Underground Storage Tank Files (HMD/UST) ☐ Other: _____ (specify)

DEH complies fully with the California Public Records Act and the Federal Freedom of Information Act. Every properly completed request will be processed in the order it is received. Some files are on line as indicated below. Photocopies of file items may be requested. **A fee of \$.15 per page is charged to cover cost of copies.**

OFFICE USE ONLY BELOW THIS LINE

Files reviewed by: _____ of _____ Date: ____/____/____
 Files copied for: _____ of _____ Date: ____/____/____
 Request cancelled by: _____ Date: ____/____/____
 Photocopies _____ Cost _____ Picked up/mailed on _____ By _____

A search for DEH records checked above has been conducted and the following apply:

☐ SAM files for the permit number(s) below are available. After the files you have requested are retrieved from storage, an appointment will be scheduled so that you may review SAM records in the DEH main office.

_____ # _____ # _____ # _____ # _____

☐ HMD/UST files for the permit number(s) below are available for review at: http://sdcounty.ca.gov/deh/doing_business/hmd_search.html

_____ # _____ # _____ # _____ # _____

☐ Original records were purged. Database-only records are available (at: http://sdcounty.ca.gov/deh/doing_business/hazmat_search.html) for the following permit number(s):

_____ # _____ # _____ # _____ # _____

☒ No SAM/HMD/UST records were found for the address/APN you requested.

[Signature]
 Signature - DEH Representative

2/22/13
 Date



OFFICE USE ONLY

Request # 2-162

County of San Diego

GARY W. ERBECK
DIRECTORDEPARTMENT OF ENVIRONMENTAL HEALTH
P.O. BOX 129261, SAN DIEGO, CA 92112-9261
(619) 338-2222 1-800-253-9933 FAX (619) 338-2377
<http://www.sdcdeh.org>JACK MILLER
ASSISTANT DIRECTORREQUEST TO REVIEW PUBLIC RECORDS FOR
THE SITE ASSESSMENT AND MITIGATION (SAM) PROGRAM
AND THE HAZARDOUS MATERIALS DIVISION (HMD)

Requestor Name: Rachel Ganiere E-Mail: rganiere@dudek.com

Phone: (760) 479-4135 FAX: (760) 942-5206

Company Name: Dudek

Mailing Address: 605 Third Street Encinitas, California 92024
(You may attach a business card/overprint with business card if preferred)

Additional information on public records maybe accessed from the DEH website, www.sdcdeh.org. Fax your completed form to the Public Records Program at (619) 338-2377 or attach completed form and e-mail to deh.publicrecords@sdcounty.ca.gov. The following information is required so that our files may be accurately searched. Separate forms are needed for each address or parcel number.

or

658051088

Exact Address (Street, City and Zip Code)

Assessor's Parcel Number

Optional information (establishment permit number, business name, etc.):

If you indicate the purpose of your search, it will help us identify all the public records you may wish to review. If you know the program file you want to review, please check below:

- ☒ Contaminated Property Investigation(s) (SAM Cases) ☒ SAM Closure Letter/Report
- ☒ Hazardous Materials Permit & Underground Storage Tank Files (HMD/UST) ☐ Other: _____ (specify)

DEH complies fully with the California Public Records Act and the Federal Freedom of Information Act. Every properly completed request will be processed in the order it is received. Some files are on line as indicated below. Photocopies of file items may be requested. **A fee of \$15 per page is charged to cover cost of copies.**

OFFICE USE ONLY BELOW THIS LINE

Files reviewed by: _____ of _____ Date: ____/____/____

Files copied for: _____ of _____ Date: ____/____/____

Request cancelled by: _____ Date: ____/____/____

Photocopies _____ Cost _____ Picked up/mailed on _____ By _____

A search for DEH records checked above has been conducted and the following apply:

- ☐ SAM files for the permit number(s) below are available. After the files you have requested are retrieved from storage, an appointment will be scheduled so that you may review SAM records in the DEH main office.

_____ # _____ # _____ # _____ # _____

- ☐ HMD/UST files for the permit number(s) below are available for review at: http://sdcounty.ca.gov/deh/doing_business/hmd_search.html

_____ # _____ # _____ # _____ # _____

- ☐ Original records were purged. Database-only records are available (at: http://sdcounty.ca.gov/deh/doing_business/hazmat_search.html) for the following permit number(s):

_____ # _____ # _____ # _____ # _____

- ☒ No SAM/HMD/UST records were found for the address/APN you requested.

Signature - DEH Representative

2, 22, 13

Date



OFFICE USE ONLY

Request # 2-163

County of San Diego

GARY W. ERBECK
DIRECTORDEPARTMENT OF ENVIRONMENTAL HEALTH
P.O. BOX 129261, SAN DIEGO, CA 92112-9261
(619) 338-2222 1-800-253-9933 FAX (619) 338-2377
<http://www.sdcdeh.org>JACK MILLER
ASSISTANT DIRECTORREQUEST TO REVIEW PUBLIC RECORDS FOR
THE SITE ASSESSMENT AND MITIGATION (SAM) PROGRAM
AND THE HAZARDOUS MATERIALS DIVISION (HMD)

Requestor Name: Rachel Ganiere E-Mail: rganiere@dudek.com
 Phone: (760) 479-4135 FAX: (760) 942-5206
 Company Name: Dudek
 Mailing Address: 605 Third Street Encinitas, California 92024
 (You may attach a business card/overprint with business card if preferred)

Additional information on public records maybe accessed from the DEH website, www.sdcdeh.org. Fax your completed form to the Public Records Program at (619) 338-2377 or attach completed form and e-mail to deh.publicrecords@sdcounty.ca.gov. The following information is required so that our files may be accurately searched. Separate forms are needed for each address or parcel number.

or

6580510700

Exact Address (Street, City and Zip Code)

Assessor's Parcel Number

Optional information (establishment permit number, business name, etc.):

If you indicate the purpose of your search, it will help us identify all the public records you may wish to review. If you know the program file you want to review, please check below:

- ☒ Contaminated Property Investigation(s) (SAM Cases) ☒ SAM Closure Letter/Report
☒ Hazardous Materials Permit & Underground Storage Tank Files (HMD/UST) ☐ Other: _____ (specify)

DEH complies fully with the California Public Records Act and the Federal Freedom of Information Act. Every properly completed request will be processed in the order it is received. Some files are on line as indicated below. Photocopies of file items may be requested. **A fee of \$0.15 per page is charged to cover cost of copies.**

OFFICE USE ONLY BELOW THIS LINE

Files reviewed by: _____ of _____ Date: ____/____/____
 Files copied for: _____ of _____ Date: ____/____/____
 Request cancelled by: _____ Date: ____/____/____
 Photocopies _____ Cost _____ Picked up/mailed on _____ By _____

A search for DEH records checked above has been conducted and the following apply:

☐ SAM files for the permit number(s) below are available. After the files you have requested are retrieved from storage, an appointment will be scheduled so that you may review SAM records in the DEH main office.

_____ # _____ # _____ # _____ # _____

☐ HMD/UST files for the permit number(s) below are available for review at: http://sdcounty.ca.gov/deh/doing_business/hmd_search.html

_____ # _____ # _____ # _____ # _____

☐ Original records were purged. Database-only records are available (at: http://sdcounty.ca.gov/deh/doing_business/hazmat_search.html) for the following permit number(s):

_____ # _____ # _____ # _____ # _____

☒ No SAM/HMD/UST records were found for the address/APN you requested.

Signature - DEH Representative

2, 22, 13

Date



OFFICE USE ONLY

Request # 2-167

County of San Diego

GARY W. ERBECK
DIRECTORDEPARTMENT OF ENVIRONMENTAL HEALTH
P.O. BOX 129261, SAN DIEGO, CA 92112-9261
(619) 338-2222 1-800-253-9933 FAX (619) 338-2377
<http://www.sdcdeh.org>JACK MILLER
ASSISTANT DIRECTORREQUEST TO REVIEW PUBLIC RECORDS FOR
THE SITE ASSESSMENT AND MITIGATION (SAM) PROGRAM
AND THE HAZARDOUS MATERIALS DIVISION (HMD)

Requestor Name: Rachel Ganiere E-Mail: rganiere@dudek.com
 Phone: (760) 479-4135 FAX: (760) 942-5206
 Company Name: Dudek
 Mailing Address: 605 Third Street Encinitas, California 92024
 (You may attach a business card/overprint with business card if preferred)

Additional information on public records maybe accessed from the DEH website, www.sdcdeh.org. Fax your completed form to the Public Records Program at (619) 338-2377 or attach completed form and e-mail to deh.publicrecords@sdcounty.ca.gov. The following information is required so that our files may be accurately searched. Separate forms are needed for each address or parcel number.

or

6121102000

Exact Address (Street, City and Zip Code)

Assessor's Parcel Number

Optional information (establishment permit number, business name, etc.):

If you indicate the purpose of your search, it will help us identify all the public records you may wish to review. If you know the program file you want to review, please check below:

- ☒ Contaminated Property Investigation(s) (SAM Cases) ☒ SAM Closure Letter/Report
☒ Hazardous Materials Permit & Underground Storage Tank Files (HMD/UST) ☐ Other: _____ (specify)

DEH complies fully with the California Public Records Act and the Federal Freedom of Information Act. Every properly completed request will be processed in the order it is received. Some files are on line as indicated below. Photocopies of file items may be requested. **A fee of \$.15 per page is charged to cover cost of copies.**

OFFICE USE ONLY BELOW THIS LINE

Files reviewed by: _____ of _____ Date: ____/____/____
 Files copied for: _____ of _____ Date: ____/____/____
 Request cancelled by: _____ Date: ____/____/____
 Photocopies _____ Cost _____ Picked up/mailed on _____ By _____

A search for DEH records checked above has been conducted and the following apply:

- ☐ SAM files for the permit number(s) below are available. After the files you have requested are retrieved from storage, an appointment will be scheduled so that you may review SAM records in the DEH main office.

_____ # _____ # _____ # _____ # _____

- ☐ HMD/UST files for the permit number(s) below are available for review at: http://sdcounty.ca.gov/deh/doing_business/hmd_search.html

_____ # _____ # _____ # _____ # _____

- ☐ Original records were purged. Database-only records are available (at: http://sdcounty.ca.gov/deh/doing_business/hazmat_search.html) for the following permit number(s):

_____ # _____ # _____ # _____ # _____

- ☒ No SAM/HMD/UST records were found for the address/APN you requested.

Signature - DEH Representative

2.22.13

Date



OFFICE USE ONLY

Request # 2-169

County of San Diego

GARY W. ERBECK
DIRECTORDEPARTMENT OF ENVIRONMENTAL HEALTH
P.O. BOX 129261, SAN DIEGO, CA 92112-9261
(619) 338-2222 1-800-253-9933 FAX (619) 338-2377
<http://www.sdcdeh.org>JACK MILLER
ASSISTANT DIRECTORREQUEST TO REVIEW PUBLIC RECORDS FOR
THE SITE ASSESSMENT AND MITIGATION (SAM) PROGRAM
AND THE HAZARDOUS MATERIALS DIVISION (HMD)

Requestor Name: Rachel Ganiere E-Mail: rganiere@dudek.com
 Phone: (760) 479-4135 FAX: (760) 942-5206
 Company Name: Dudek
 Mailing Address: 605 Third Street Encinitas, California 92024
 (You may attach a business card/overprint with business card if preferred)

Additional information on public records maybe accessed from the DEH website, www.sdcdeh.org. Fax your completed form to the Public Records Program at (619) 338-2377 or attach completed form and e-mail to deh.publicrecords@sdcounty.ca.gov. The following information is required so that our files may be accurately searched. Separate forms are needed for each address or parcel number.

or

6121101800

Exact Address (Street, City and Zip Code)

Assessor's Parcel Number

Optional information (establishment permit number, business name, etc.):

If you indicate the purpose of your search, it will help us identify all the public records you may wish to review. If you know the program file you want to review, please check below:

- ☒ Contaminated Property Investigation(s) (SAM Cases) ☒ SAM Closure Letter/Report
☒ Hazardous Materials Permit & Underground Storage Tank Files (HMD/UST) ☐ Other: _____ (specify)

DEH complies fully with the California Public Records Act and the Federal Freedom of Information Act. Every properly completed request will be processed in the order it is received. Some files are on line as indicated below. Photocopies of file items may be requested. **A fee of \$.15 per page is charged to cover cost of copies.**

OFFICE USE ONLY BELOW THIS LINE

Files reviewed by: _____ of _____ Date: ____/____/____
 Files copied for: _____ of _____ Date: ____/____/____
 Request cancelled by: _____ Date: ____/____/____
 Photocopies _____ Cost _____ Picked up/mailed on _____ By _____

A search for DEH records checked above has been conducted and the following apply:

- ☐ SAM files for the permit number(s) below are available. After the files you have requested are retrieved from storage, an appointment will be scheduled so that you may review SAM records in the DEH main office.

_____ # _____ # _____ # _____ # _____

- ☐ HMD/UST files for the permit number(s) below are available for review at: http://sdcounty.ca.gov/deh/doing_business/hmd_search.html

_____ # _____ # _____ # _____ # _____

- ☐ Original records were purged. Database-only records are available (at: http://sdcounty.ca.gov/deh/doing_business/hazmat_search.html) for the following permit number(s):

_____ # _____ # _____ # _____ # _____

- ☒ No SAM/HMD/UST records were found for the address/APN you requested.

Signature - DEH Representative

2.22.13

Date



OFFICE USE ONLY

Request # 2-170

County of San Diego

GARY W. ERBECK
DIRECTORDEPARTMENT OF ENVIRONMENTAL HEALTH
P.O. BOX 129261, SAN DIEGO, CA 92112-9261
(619) 338-2222 1-800-253-9933 FAX (619) 338-2377
<http://www.sdcdeh.org>JACK MILLER
ASSISTANT DIRECTORREQUEST TO REVIEW PUBLIC RECORDS FOR
THE SITE ASSESSMENT AND MITIGATION (SAM) PROGRAM
AND THE HAZARDOUS MATERIALS DIVISION (HMD)

Requestor Name: Rachel Ganiere E-Mail: rganiere@dudek.com
 Phone: (760) 479-4135 FAX: (760) 942-5206
 Company Name: Dudek
 Mailing Address: 605 Third Street Encinitas, California 92024
 (You may attach a business card/overprint with business card if preferred)

Additional information on public records maybe accessed from the DEH website, www.sdcdeh.org. Fax your completed form to the Public Records Program at (619) 338-2377 or attach completed form and e-mail to deh.publicrecords@sdcounty.ca.gov. The following information is required so that our files may be accurately searched. Separate forms are needed for each address or parcel number.

or

6121100200

Exact Address (Street, City and Zip Code)

Assessor's Parcel Number

Optional information (establishment permit number, business name, etc.):

If you indicate the purpose of your search, it will help us identify all the public records you may wish to review. If you know the program file you want to review, please check below:

- ☒ Contaminated Property Investigation(s) (SAM Cases) ☒ SAM Closure Letter/Report
☒ Hazardous Materials Permit & Underground Storage Tank Files (HMD/UST) ☐ Other: _____ (specify)

DEH complies fully with the California Public Records Act and the Federal Freedom of Information Act. Every properly completed request will be processed in the order it is received. Some files are on line as indicated below. Photocopies of file items may be requested. **A fee of \$.15 per page is charged to cover cost of copies.**

OFFICE USE ONLY BELOW THIS LINE

Files reviewed by: _____ of _____ Date: ____/____/____
 Files copied for: _____ of _____ Date: ____/____/____
 Request cancelled by: _____ Date: ____/____/____
 Photocopies _____ Cost _____ Picked up/mailed on _____ By _____

A search for DEH records checked above has been conducted and the following apply:

- ☐ SAM files for the permit number(s) below are available. After the files you have requested are retrieved from storage, an appointment will be scheduled so that you may review SAM records in the DEH main office.

_____ # _____ # _____ # _____ # _____

- ☐ HMD/UST files for the permit number(s) below are available for review at: http://sdcounty.ca.gov/deh/doing_business/hmd_search.html

_____ # _____ # _____ # _____ # _____

- ☐ Original records were purged. Database-only records are available (at: http://sdcounty.ca.gov/deh/doing_business/hazmat_search.html) for the following permit number(s):

_____ # _____ # _____ # _____ # _____

- ☒ No SAM/HMD/UST records were found for the address/APN you requested.

Signature - DEH Representative

2.22.13

Date



OFFICE USE ONLY

Request

2-171

County of San Diego

GARY W. ERBECK
DIRECTORDEPARTMENT OF ENVIRONMENTAL HEALTH
P.O. BOX 129261, SAN DIEGO, CA 92112-9261
(619) 338-2222 1-800-253-9933 FAX (619) 338-2377
<http://www.sdcdeh.org>JACK MILLER
ASSISTANT DIRECTORREQUEST TO REVIEW PUBLIC RECORDS FOR
THE SITE ASSESSMENT AND MITIGATION (SAM) PROGRAM
AND THE HAZARDOUS MATERIALS DIVISION (HMD)

Requestor Name: Rachel Ganiere E-Mail: rganiero@dudek.com
 Phone: (760) 479-4135 FAX: (760) 942-5206
 Company Name: Dudek
 Mailing Address: 605 Third Street Encinitas, California 92024
 (You may attach a business card/overprint with business card if preferred)

Additional information on public records maybe accessed from the DEH website, www.sdcdeh.org. Fax your completed form to the Public Records Program at (619) 338-2377 or attach completed form and e-mail to deh.publicrecords@sdcounty.ca.gov. The following information is required so that our files may be accurately searched. Separate forms are needed for each address or parcel number.

or

6121000200

Exact Address (Street, City and Zip Code)

Assessor's Parcel Number

Optional information (establishment permit number, business name, etc.):

If you indicate the purpose of your search, it will help us identify all the public records you may wish to review. If you know the program file you want to review, please check below:

- ☒ Contaminated Property Investigation(s) (SAM Cases) ☒ SAM Closure Letter/Report
☒ Hazardous Materials Permit & Underground Storage Tank Files (HMD/UST) ☐ Other: _____ (specify)

DEH complies fully with the California Public Records Act and the Federal Freedom of Information Act. Every properly completed request will be processed in the order it is received. Some files are on line as indicated below. Photocopies of file items may be requested. **A fee of \$.15 per page is charged to cover cost of copies.**

OFFICE USE ONLY BELOW THIS LINE

Files reviewed by: _____ of _____ Date: ____/____/____
 Files copied for: _____ of _____ Date: ____/____/____
 Request cancelled by: _____ Date: ____/____/____
 Photocopies _____ Cost _____ Picked up/mailed on _____ By _____

A search for DEH records checked above has been conducted and the following apply:

☐ SAM files for the permit number(s) below are available. After the files you have requested are retrieved from storage, an appointment will be scheduled so that you may review SAM records in the DEH main office.

_____ # _____ # _____ # _____ # _____

☐ HMD/UST files for the permit number(s) below are available for review at: http://sdcounty.ca.gov/deh/doing_business/hmd_search.html

_____ # _____ # _____ # _____ # _____

☐ Original records were purged. Database-only records are available (at: http://sdcounty.ca.gov/deh/doing_business/hazmat_search.html) for the following permit number(s):

_____ # _____ # _____ # _____ # _____

☒ No SAM/HMD/UST records were found for the address/APN you requested.

Signature - DEH Representative

Date



OFFICE USE ONLY

Request # 2-123

County of San Diego

GARY W. ERBECK
DIRECTORDEPARTMENT OF ENVIRONMENTAL HEALTH
P.O. BOX 129261, SAN DIEGO, CA 92112-9261
(619) 338-2222 1-800-253-9933 FAX (619) 338-2377
<http://www.sdcdeh.org>JACK MILLER
ASSISTANT DIRECTORREQUEST TO REVIEW PUBLIC RECORDS FOR
THE SITE ASSESSMENT AND MITIGATION (SAM) PROGRAM
AND THE HAZARDOUS MATERIALS DIVISION (HMD)

Requestor Name: Rachel Ganiere E-Mail: rganiero@dudek.com
 Phone: (760) 479-4135 FAX: (760) 942-5206
 Company Name: Dudek
 Mailing Address: 605 Third Street Encinitas, California 92024
 (You may attach a business card/overprint with business card if preferred)

Additional information on public records maybe accessed from the DEH website, www.sdcdeh.org. Fax your completed form to the Public Records Program at (619) 338-2377 or attach completed form and e-mail to deh.publicrecords@sdcounty.ca.gov. The following information is required so that our files may be accurately searched. Separate forms are needed for each address or parcel number.

or

6120921300

Exact Address (Street, City and Zip Code)

Assessor's Parcel Number

Optional information (establishment permit number, business name, etc.):

If you indicate the purpose of your search, it will help us identify all the public records you may wish to review. If you know the program file you want to review, please check below:

- ☒ Contaminated Property Investigation(s) (SAM Cases) ☒ SAM Closure Letter/Report
☒ Hazardous Materials Permit & Underground Storage Tank Files (HMD/UST) ☐ Other: _____ (specify)

DEH complies fully with the California Public Records Act and the Federal Freedom of Information Act. Every properly completed request will be processed in the order it is received. Some files are on line as indicated below. Photocopies of file items may be requested. **A fee of \$.15 per page is charged to cover cost of copies.**

OFFICE USE ONLY BELOW THIS LINE

Files reviewed by: _____ of _____ Date: ____/____/____
 Files copied for: _____ of _____ Date: ____/____/____
 Request cancelled by: _____ Date: ____/____/____
 Photocopies _____ Cost _____ Picked up/mailed on _____ By _____

A search for DEH records checked above has been conducted and the following apply:

- ☐ SAM files for the permit number(s) below are available. After the files you have requested are retrieved from storage, an appointment will be scheduled so that you may review SAM records in the DEH main office.

_____ # _____ # _____ # _____ # _____

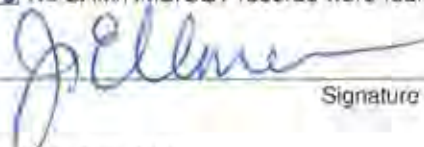
- ☐ HMD/UST files for the permit number(s) below are available for review at: http://sdcounty.ca.gov/deh/doing_business/hmd_search.html

_____ # _____ # _____ # _____ # _____

- ☐ Original records were purged. Database-only records are available (at: http://sdcounty.ca.gov/deh/doing_business/hazmat_search.html) for the following permit number(s):

_____ # _____ # _____ # _____ # _____

- ☒ No SAM/HMD/UST records were found for the address/APN you requested.



Signature - DEH Representative

2/22/13

Date



OFFICE USE ONLY

Request # 2-177

County of San Diego

GARY W. ERBECK
DIRECTORDEPARTMENT OF ENVIRONMENTAL HEALTH
P.O. BOX 129261, SAN DIEGO, CA 92112-9261
(619) 338-2222 1-800-253-9933 FAX (619) 338-2377
<http://www.sdcdeh.org>JACK MILLER
ASSISTANT DIRECTORREQUEST TO REVIEW PUBLIC RECORDS FOR
THE SITE ASSESSMENT AND MITIGATION (SAM) PROGRAM
AND THE HAZARDOUS MATERIALS DIVISION (HMD)

Requestor Name: Rachel Ganiero E-Mail: rganiero@dudek.com
 Phone: (760) 479-4135 FAX: (760) 942-5206
 Company Name: Dudek
 Mailing Address: 605 Third Street Encinitas, California 92024
 (You may attach a business card/overprint with business card if preferred)

Additional information on public records maybe accessed from the DEH website, www.sdcdeh.org. Fax your completed form to the Public Records Program at (619) 338-2377 or attach completed form and e-mail to deh.publicrecords@sdcounty.ca.gov. The following information is required so that our files may be accurately searched. Separate forms are needed for each address or parcel number.

or

6120905800

Exact Address (Street, City and Zip Code)

Assessor's Parcel Number

Optional information (establishment permit number, business name, etc.):

If you indicate the purpose of your search, it will help us identify all the public records you may wish to review. If you know the program file you want to review, please check below:

- ☒ Contaminated Property Investigation(s) (SAM Cases) ☒ SAM Closure Letter/Report
☒ Hazardous Materials Permit & Underground Storage Tank Files (HMD/UST) ☐ Other: _____ (specify)

DEH complies fully with the California Public Records Act and the Federal Freedom of Information Act. Every properly completed request will be processed in the order it is received. Some files are on line as indicated below. Photocopies of file items may be requested. A fee of \$.15 per page is charged to cover cost of copies.

OFFICE USE ONLY BELOW THIS LINE

Files reviewed by: _____ of _____ Date: ____/____/____
 Files copied for: _____ of _____ Date: ____/____/____
 Request cancelled by: _____ Date: ____/____/____
 Photocopies _____ Cost _____ Picked up/mailed on _____ By _____

A search for DEH records checked above has been conducted and the following apply:

- ☐ SAM files for the permit number(s) below are available. After the files you have requested are retrieved from storage, an appointment will be scheduled so that you may review SAM records in the DEH main office.

_____ # _____ # _____ # _____ # _____

- ☐ HMD/UST files for the permit number(s) below are available for review at: http://sdcounty.ca.gov/deh/doing_business/hmd_search.html

_____ # _____ # _____ # _____ # _____

- ☐ Original records were purged. Database-only records are available (at: http://sdcounty.ca.gov/deh/doing_business/hazmat_search.html) for the following permit number(s):

_____ # _____ # _____ # _____ # _____

- ☒ No SAM/HMD/UST records were found for the address/APN you requested.

Signature - DEH Representative

2 22 13
Date



OFFICE USE ONLY

Request # 2-178

County of San Diego

GARY W. ERBECK
DIRECTORDEPARTMENT OF ENVIRONMENTAL HEALTH
P.O. BOX 129261, SAN DIEGO, CA 92112-9261
(619) 338-2222 1-800-253-9933 FAX (619) 338-2377
<http://www.sdcdeh.org>JACK MILLER
ASSISTANT DIRECTORREQUEST TO REVIEW PUBLIC RECORDS FOR
THE SITE ASSESSMENT AND MITIGATION (SAM) PROGRAM
AND THE HAZARDOUS MATERIALS DIVISION (HMD)

Requestor Name: Rachel Ganiere E-Mail: rganiere@dudek.com
 Phone: (760) 479-4135 FAX: (760) 942-5206
 Company Name: Dudek
 Mailing Address: 605 Third Street Encinitas, California 92024
 (You may attach a business card/overprint with business card if preferred)

Additional information on public records maybe accessed from the DEH website, www.sdcdeh.org. Fax your completed form to the Public Records Program at (619) 338-2377 or attach completed form and e-mail to deh.publicrecords@sdcounty.ca.gov. The following information is required so that our files may be accurately searched. Separate forms are needed for each address or parcel number.

or

6120905700

Exact Address (Street, City and Zip Code)

Assessor's Parcel Number

Optional information (establishment permit number, business name, etc.):

If you indicate the purpose of your search, it will help us identify all the public records you may wish to review. If you know the program file you want to review, please check below:

- ☒ Contaminated Property Investigation(s) (SAM Cases) ☒ SAM Closure Letter/Report
☒ Hazardous Materials Permit & Underground Storage Tank Files (HMD/UST) ☐ Other: _____ (specify)

DEH complies fully with the California Public Records Act and the Federal Freedom of Information Act. Every properly completed request will be processed in the order it is received. Some files are on line as indicated below. Photocopies of file items may be requested. **A fee of \$.15 per page is charged to cover cost of copies.**

OFFICE USE ONLY BELOW THIS LINE

Files reviewed by: _____ of _____ Date: ____/____/____
 Files copied for: _____ of _____ Date: ____/____/____
 Request cancelled by: _____ Date: ____/____/____
 Photocopies _____ Cost _____ Picked up/mailed on _____ By _____

A search for DEH records checked above has been conducted and the following apply:

- ☐ SAM files for the permit number(s) below are available. After the files you have requested are retrieved from storage, an appointment will be scheduled so that you may review SAM records in the DEH main office.

_____ # _____ # _____ # _____ # _____

- ☐ HMD/UST files for the permit number(s) below are available for review at: http://sdcounty.ca.gov/deh/doing_business/hmd_search.html

_____ # _____ # _____ # _____ # _____

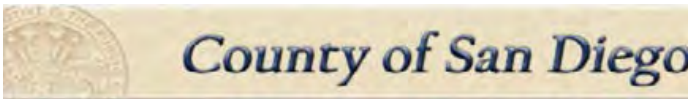
- ☐ Original records were purged. Database-only records are available (at: http://sdcounty.ca.gov/deh/doing_business/hazmat_search.html) for the following permit number(s):

_____ # _____ # _____ # _____ # _____

- ☒ No SAM/HMD/UST records were found for the address/APN you requested.

J. Ellma
 Signature - DEH Representative

2.22.13
 Date



SEARCH

Your County
Government

Community
Services

Healthy
Kids & Families

Business
Resources

Environment

Public Safety

Jobs

[Register for an Account](#) | [Login](#)



[Home](#)

[APCD](#)

[DEH](#)

[PDS](#)

[DPW](#)

Search for Records

Enter information below to search for records.

- Site Address
- Contractor License Information
- Parcel Number
- Record Information
- Contact Information

Select the search type from the drop-down list.

Search by Address

Search by Address

☐ Search All Records

Street No.: 40749	Direction: ? --Select--	Street Name: ? old highway 80	Street Type: --Select--
Unit Type: ? --Select--	Unit No.: ? --Select--		
City: --Select--	State: --Select--	Zip: --Select--	

[Search](#) [Clear](#)

4 search results returned matching your address

Click any of the results below to view more details.

Showing 1-4 of 4 | [Download results](#)

Address

[40749 OLD HIGHWAY 80, MASTER, 40749 OLD HIGHWAY 80 BOULEVARD, BOULEVARD CA 91905, 40749 OLD HIGHWAY 80 BOULEVARD CA 91905](#)
[40749 OLD HIGHWAY 80, MASTER, 40749 OLD HIGHWAY 80, BOULVARD 91905, BOULEVARD CA 91905, 40749 OLD HIGHWAY 80 BOULEVARD CA 91905](#)
[40749 OLD HIGHWAY 80, MASTER, BOULEVARD CA 91905, 40749 OLD HIGHWAY 80 BOULEVARD CA 91905](#)
[40749 OLD HIGHWAY 80, MASTER, 40749 OLD HIGHWAY 80](#)

Listed below are the records issued for

40749 OLD HIGHWAY 80, MASTER, BOULEVARD CA 91905, 40749 OLD HIGHWAY 80 BOULEVARD CA 91905

Showing 1-2 of 2 | [Download results](#)

<input type="checkbox"/> Record ID	Date	Record Type	Project Name	Address	Status	Action
<input type="checkbox"/> DEH2007-LWELL-18330	05/21/2007	Water Well Program	MARY SCHOEPHER	40749 OLD HIGHWAY 80, BOULEVARD CA 91905	Expired	
<input type="checkbox"/> DEH2006-LSTP-6716	07/11/2006	Onsite Wastewater Treatment System Permit	KEITH GROTEWOLD	40749 OLD HIGHWAY 80, BOULEVARD CA 91905	Expired	

[County Departments](#)

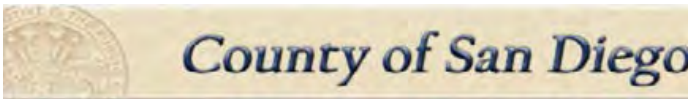
| [Accessibility Policy](#)

| [Web & Privacy Policies](#)

| [Help](#)

| [Contact Us](#)

| [Visiting San Diego](#)



SEARCH

Your County
Government

Community
Services

Healthy
Kids & Families

Business
Resources

Environment

Public Safety

Jobs

[Register for an Account](#) | [Login](#)



[Home](#)

[APCD](#)

[DEH](#)

[PDS](#)

[DPW](#)

Search for Records

Enter information below to search for records.

- Site Address
- Contractor License Information
- Parcel Number
- Record Information
- Contact Information

Select the search type from the drop-down list.

Search by Address

Search by Address

☐ Search All Records

Street No.: 1991	Direction: ? --Select--	Street Name: ? flying cloud	Street Type: --Select--
Unit Type: ? --Select--	Unit No.: ? 		
City: 	State: --Select--	Zip: 	

[Search](#) [Clear](#)

3 search results returned matching your address

Click any of the results below to view more details.

Showing 1-3 of 3 | [Download results](#)

Address

[1991 FLYING CLOUD PL, MASTER, 1991 FLYING CLOUD PL, BOULEVARD 91905, BOULEVARD CA 91905, 1991 FLYING CLOUD PL BOULEVARD CA 91905](#)
[1991 FLYING CLOUD PL, MASTER, 1991 FLYING CLOUD PL, BOULEVARD, BOULEVARD CA 91905, 1991 FLYING CLOUD PL BOULEVARD CA 91905](#)
[1991 FLYING CLOUD PL, MASTER, BOULEVARD CA 91905, 1991 FLYING CLOUD PL BOULEVARD CA 91905](#)

Listed below are the records issued for

1991 FLYING CLOUD PL, MASTER, BOULEVARD CA 91905, 1991 FLYING CLOUD PL BOULEVARD CA 91905

Showing 1-2 of 2 | [Download results](#)

<input type="checkbox"/> Record ID	Date	Record Type	Project Name	Address	Status	Action
<input type="checkbox"/> DEH2012-LOWTS-20531	10/30/2012	Onsite Wastewater Treatment System Layout	MICHAEL TROY	1991 FLYING CLOUD PL, BOULEVARD CA 91905	Approved	
<input type="checkbox"/> DEH1983-LWELL-11524	09/21/1983	Water Well Program	TROY, MICHAEL	1991 FLYING CLOUD PL, BOULEVARD CA 91905	LWQ/Expired/(none)	

[County Departments](#)

| [Accessibility Policy](#)

| [Web & Privacy Policies](#)

| [Help](#)

| [Contact Us](#)

| [Visiting San Diego](#)

Logged in as: **Rachel Ganiere** | [Collections \(0\)](#) | [Account Management](#) | [Logout](#)[Home](#)[APCD](#)[DEH](#)[PDS](#)[DPW](#)**Application DEH1983-LWELL-11524:**
Water Well Program[Add to collection](#)**Work Location**

Please wait while the map is loading. This may take up to 30 seconds.

1991 FLYING CLOUD PL
BOULEVARD CA 91905**Application Details****Project Description:**

TROY, MICHAEL

Description of work: NEW WELL- PRIVATE WELL

More Details**Application Information****APPLICATION DETAILS****Orientation:** Vertical**WATER WELL DETAILS****Work Complete:** 09/27/1983**Parcel Information****Parcel Number:**

612-090-58-00

Processing Status**Related Applications****Trust Account Information**[County Departments](#)[Accessibility Policy](#)[Web & Privacy Policies](#)[Help](#)[Contact Us](#)[Visiting San Diego](#)

[Your County Government](#)[Community Services](#)[Healthy Kids & Families](#)[Business Resources](#)[Environment](#)[Public Safety](#)[Jobs](#)Logged in as: **Rachel Ganiere** | [Collections \(0\)](#) | [Account Management](#) | [Logout](#)[Home](#)[APCD](#)[DEH](#)[PDS](#)[DPW](#)

Application DEH2012-LOWTS-20531: Onsite Wastewater Treatment System Layout

[Add to collection](#)

Work Location

Please wait while the map is loading. This may take up to 30 seconds.

1991 FLYING CLOUD PL
BOULEVARD CA 91905

Application Details

Licensed Professional:

T AND M SOLAR
1653 S CITRUS AVE
ESCONDIDO, CA, 92027
Mobile Phone: 760-522-6424
CA CSLB Contractor CA- 927576

Project Description:

MICHAEL TROY
PROJECT DESCRIPTION: Ground Mount Solar PV
CONDITIONS OF APPROVAL:

▼ More Details

▣ Application Information

APPLICATION DETAILS

Type of Layout: OTC
Design Approval Expiration: 10/31/2013

▣ Parcel Information


Parcel Number:
612-090-58-00

► Processing Status

► Related Applications

► Trust Account Information

Search...



[Home](#) [APCD](#) [DEH](#) [PDS](#) [DPW](#)

Records

Showing 0-0 of 0

<u>Record ID</u>	<u>Date</u>	<u>Record Type</u>	<u>Project Name</u>	<u>Address</u>	<u>Status</u>	<u>Action</u>
------------------	-------------	--------------------	---------------------	----------------	---------------	---------------

No records found.

Search for Records

Enter information below to search for records.

- Site Address
- Contractor License Information
- Parcel Number
- Record Information
- Contact Information

Select the search type from the drop-down list.

Search by Address

Search by Address

☐ Search my records only

☐ Search All Records

Street No.:	Direction: ?	Street Name: ?	Street Type:
40749	--Select--	old highway 80	--Select--
Unit Type: ?	Unit No.: ?		
--Select--			
City:	State:	Zip:	
	--Select--	91905-	

[Search](#) [Clear](#)

3 search results returned matching your address

Click any of the results below to view more details.

Showing 1-3 of 3 | [Download results](#)

Address

[40749 OLD HIGHWAY 80, MASTER, 40749 OLD HIGHWAY 80 BOULEVARD, BOULEVARD CA 91905, 40749 OLD HIGHWAY 80 BOULEVARD CA 91905](#)
[40749 OLD HIGHWAY 80, MASTER, 40749 OLD HIGHWAY 80. BOULVARD 91905, BOULEVARD CA 91905, 40749 OLD HIGHWAY 80 BOULEVARD CA 91905](#)
[40749 OLD HIGHWAY 80, MASTER, BOULEVARD CA 91905, 40749 OLD HIGHWAY 80 BOULEVARD CA 91905](#)

Listed below are the records issued for

40749 OLD HIGHWAY 80, MASTER, BOULEVARD CA 91905, 40749 OLD HIGHWAY 80 BOULEVARD CA 91905

Showing 1-2 of 2 | [Download results](#) | [Add to collection](#)

<input type="checkbox"/> <u>Record ID</u>	<u>Date</u>	<u>Record Type</u>	<u>Project Name</u>	<u>Address</u>	<u>Status</u>	<u>Action</u>
<input type="checkbox"/> DEH2007-LWELL-18330	05/21/2007	Water Well Program	MARY SCHOEPHER	40749 OLD HIGHWAY 80, BOULEVARD CA 91905	Expired	
<input type="checkbox"/> DEH2006-LSTP-6716	07/11/2006	Onsite Wastewater Treatment System Permit	KEITH GROTEWOLD	40749 OLD HIGHWAY 80, BOULEVARD CA 91905	Expired	

[Your County Government](#)[Community Services](#)[Healthy Kids & Families](#)[Business Resources](#)[Environment](#)[Public Safety](#)[Jobs](#)Logged in as: **Rachel Ganiere** | [Collections \(0\)](#) | [Account Management](#) | [Logout](#)

Search...

[Home](#)[APCD](#)[DEH](#)[PDS](#)[DPW](#)

Application DEH2007-LWELL-18330: Water Well Program

[Add to collection](#)

Work Location

Please wait while the map is loading. This may take up to 30 seconds.

40749 OLD HIGHWAY 80
BOULEVARD CA 91905

Application Details

Licensed Professional:

MIKE THING
MIKE THING WELL DRILLING & PUMP SERVICE
PO BOX 2671
ALPINE, CA, 91901
Home Phone: 619-445-4600
CA CSLB Contractor CA- 783908

Project Description:

MARY SCHOEPHER
Number of Wells on Permit Application: 3
Description of Work: WATER WELL DRILLING Type
of Use for Each Well: POTABILITY

More Details

Application Information

APPLICATION DETAILS

Orientation: Vertical
Permit Expiration Date: 09/18/2007

Parcel Information

Parcel Number:

612-092-13-00

[Print/View Summary](#)

Processing Status

Related Applications

Trust Account Information

[County Departments](#)[Accessibility Policy](#)[Web & Privacy Policies](#)[Help](#)[Contact Us](#)[Visiting San Diego](#)

Logged in as: **Rachel Ganiere** | [Collections \(0\)](#) | [Account Management](#) | [Logout](#)[Home](#) [APCD](#) [DEH](#) [PDS](#) [DPW](#)

Records

Showing 0-0 of 0

<u>Record ID</u>	<u>Date</u>	<u>Record Type</u>	<u>Project Name</u>	<u>Address</u>	<u>Status</u>	<u>Action</u>
------------------	-------------	--------------------	---------------------	----------------	---------------	---------------

No records found.

Search for Records

Enter information below to search for records.

- Site Address
- Contractor License Information
- Parcel Number
- Record Information
- Contact Information

Select the search type from the drop-down list.

Search by Address

☐ Search my records only☐ Search All Records

Street No.:	Direction: ?	Street Name: ?	Street Type:
--------------------	---------------------	-----------------------	---------------------

Unit Type: ?**Unit No.:** ?**City:****State:****Zip:**[Search](#) [Clear](#)

3 search results returned matching your address

Click any of the results below to view more details.

Showing 1-3 of 3 | [Download results](#)

Address

[1020 TIERRA DEL SOL RD, MASTER, 1020 TIERRA DEL SOL RD , BOULEVARD 91905, BOULEVARD CA 91905, 1020 TIERRA DEL SOL RD BOULEVARD CA 91905](#)[1020 TIERRA DEL SOL RD, MASTER, BOULEVARD CA 91905, 1020 TIERRA DEL SOL RD BOULEVARD CA 91905](#)[1020 TIERRA DEL SOL RD, \(Location\) 1158 TIERRA DEL SOL RD., BOULEVARD, CA 91905, BOULEVARD CA 91905, 1020 TIERRA DEL SOL RD BOULEVARD CA 91905](#)

Listed below are the records issued for

1020 TIERRA DEL SOL RD, MASTER, 1020 TIERRA DEL SOL RD , BOULEVARD 91905, BOULEVARD CA 91905, 1020 TIERRA DEL SOL RD BOULEVARD CA 91905Showing 1-1 of 1 | [Download results](#) | [Add to collection](#)

<input type="checkbox"/> <u>Record ID</u>	<u>Date</u>	<u>Record Type</u>	<u>Project Name</u>	<u>Address</u>	<u>Status</u>	<u>Action</u>
<input type="checkbox"/> DEH1976-LWELL-7422	05/28/1976	Water Well Program	LONG, JOE JR	1020 TIERRA DEL SOL RD, BOULEVARD CA 91905	LWQ/Expired/(none)	

[Your County Government](#)[Community Services](#)[Healthy Kids & Families](#)[Business Resources](#)[Environment](#)[Public Safety](#)[Jobs](#)Logged in as: **Rachel Ganiere** | [Collections \(0\)](#) | [Account Management](#) | [Logout](#)

Search...

[Home](#)[APCD](#)[DEH](#)[PDS](#)[DPW](#)

Application DEH2004-LOWTS-3809: Onsite Wastewater Treatment System Layout

[Add to collection](#)

Work Location

Please wait while the map is loading. This may take up to 30 seconds.

940 TIERRA DEL SOL RD
BOULEVARD CA 91905

Application Details

Project Description:

DAVID O ALLEN
otc septic layout

▼ More Details

▣ Application Information

APPLICATION DETAILS

Type of Layout: OTC
Design Approval 02/03/2005
Expiration:

▣ Parcel Information

Parcel Number:
658-090-36-00

► Processing Status

► Related Applications

► Trust Account Information

[County Departments](#)[Accessibility Policy](#)[Web & Privacy Policies](#)[Help](#)[Contact Us](#)[Visiting San Diego](#)

[Your County Government](#)[Community Services](#)[Healthy Kids & Families](#)[Business Resources](#)[Environment](#)[Public Safety](#)[Jobs](#)Logged in as: **Rachel Ganiere** | [Collections \(0\)](#) | [Account Management](#) | [Logout](#) [Home](#)[APCD](#)[DEH](#)[PDS](#)[DPW](#)

Application DEH2010-LOWTS-18626: Onsite Wastewater Treatment System Layout

[Add to collection](#)

Work Location

Please wait while the map is loading. This may take up to 30 seconds.

38670 ALTA VEGA RD
BOULEVARD CA 91905

Application Details

Project Description:

LONNIE KERNES
PROJECT DESCRIPTION: LAYOUT NEW
CONSTRUCTION - 3 BR SFD CONDITIONS OF
APPROVAL:

▼ More Details

▣ Application Information

APPLICATION DETAILS

Type of Layout: New
Design Approval 12/31/2011
Expiration:

▣ Parcel Information

Parcel Number:
658-090-40-00

► Processing Status

► Related Applications

► Trust Account Information

[County Departments](#)[Accessibility Policy](#)[Web & Privacy Policies](#)[Help](#)[Contact Us](#)[Visiting San Diego](#)

[Your County Government](#)[Community Services](#)[Healthy Kids & Families](#)[Business Resources](#)[Environment](#)[Public Safety](#)[Jobs](#)Logged in as: **Rachel Ganiere** | [Collections \(0\)](#) | [Account Management](#) | [Logout](#) [Home](#)[APCD](#)[DEH](#)[PDS](#)[DPW](#)

Application DEH2010-LWELL-20762: Water Well Program

[Add to collection](#)

Work Location

Please wait while the map is loading. This may take up to 30 seconds.

38670 ALTA VEGA RD
BOULEVARD CA 91905

Application Details

Licensed Professional:

JIM MANOS
JIM MANOS DRILLING & PUMP
16052 LAWSON VALLEY RD.
JAMUL, CA, 91935
Home Phone: 619-445-1926
CA CSLB Contractor CA- 360722

Project Description:

LONNIE KERNES
Number of Wells on Permit Application: 1
Description of Work: New Well Type of Use for Each
Well: Private

▼ More Details

▣ Application Information

APPLICATION DETAILS

Orientation: Vertical
Permit Expiration Date: 04/13/2011

▣ Parcel Information

Parcel Number:
658-090-40-00

► Processing Status

► Related Applications

► Trust Account Information

[County Departments](#)[Accessibility Policy](#)[Web & Privacy Policies](#)[Help](#)[Contact Us](#)[Visiting San Diego](#)

Search...



HomeAPCDDEHPDSPDPW

Records

Showing 0-0 of 0

Record ID	Date	Record Type	Project Name	Address	Status	Action
No records found.						

Search for Records

Enter information below to search for records.

- Site Address
- Contractor License Information
- Parcel Number
- Record Information
- Contact Information

Select the search type from the drop-down list.

Search by Address

Search by Address

☐ Search my records only

☐ Search All Records

Street No.:	Direction: ?	Street Name: ?	Street Type:
38511	--Select--	alta vega	--Select--
Unit Type: ?	Unit No.: ?		
--Select--			
City:	State:	Zip:	
	--Select--		

SearchClear

2 search results returned matching your address

Click any of the results below to view more details.

Showing 1-2 of 2 | [Download results](#)

Address

38511 ALTA VEGA RD, MASTER, 38511 ALTA VEGA RD , BOULEVARD 91905, BOULEVARD CA 91905, 38511 ALTA VEGA RD BOULEVARD CA 91905
38511 ALTA VEGA RD, MASTER, BOULEVARD CA 91905, 38511 ALTA VEGA RD BOULEVARD CA 91905

Listed below are the records issued for

38511 ALTA VEGA RD, MASTER, 38511 ALTA VEGA RD , BOULEVARD 91905, BOULEVARD CA 91905, 38511 ALTA VEGA RD BOULEVARD CA 91905

Showing 1-1 of 1 | [Download results](#) | [Add to collection](#)

<input type="checkbox"/> Record ID	Date	Record Type	Project Name	Address	Status	Action
<input type="checkbox"/> DEH1990-LWELL-10399	03/14/1990	Water Well Program	REISDORF, MATT	38511 ALTA VEGA RD, BOULEVARD CA 91905	LWQ/Expired/(none)	

[Your County Government](#)[Community Services](#)[Healthy Kids & Families](#)[Business Resources](#)[Environment](#)[Public Safety](#)[Jobs](#)Logged in as: **Rachel Ganiere** | [Collections \(0\)](#) | [Account Management](#) | [Logout](#)

Search...

[Home](#)[APCD](#)[DEH](#)[PDS](#)[DPW](#)

Application DEH2002-LWELL-14817: Water Well Program

[Add to collection](#)

Work Location

Please wait while the map is loading. This may take up to 30 seconds.

1367 TIERRA DEL SOL RD
BOULEVARD CA

Application Details

Licensed Professional:

FRANK'S WELL DRILLING (FRANK THING, JR)
9171 CHRIS LN (P.O. BOX 153)
GUATAY, CA, 91931
Home Phone: 619-473-8028
CA CSLB Contractor CA- 437700

Project Description:

SIMPSON, JIM
Description of work: NEW WELL- PRIVATE WELL

▼ More Details

▣ Application Information APPLICATION DETAILS

Orientation: Vertical

▣ Parcel Information Parcel Number: 659-070-11-00

► Processing Status

► Related Applications

► Trust Account Information

[County Departments](#)[Accessibility Policy](#)[Web & Privacy Policies](#)[Help](#)[Contact Us](#)[Visiting San Diego](#)

Logged in as: **Rachel Ganiere** | [Collections \(0\)](#) | [Account Management](#) | [Logout](#)

Search...



[Home](#) [APCD](#) [DEH](#) [PDS](#) [DPW](#)

Records

Showing 0-0 of 0

<u>Record ID</u>	<u>Date</u>	<u>Record Type</u>	<u>Project Name</u>	<u>Address</u>	<u>Status</u>	<u>Action</u>
No records found.						

Search for Records

Enter information below to search for records.

- Site Address
- Contractor License Information
- Parcel Number
- Record Information
- Contact Information

Select the search type from the drop-down list.

Search by Address

Search by Address

☐ Search my records only

☐ Search All Records

Street No.:	Direction: ?	Street Name: ?	Street Type:
1361	--Select--	tierra del sol	--Select--
Unit Type: ?	Unit No.: ?		
--Select--			
City:	State:	Zip:	
	--Select--		

[Search](#) [Clear](#)

3 search results returned matching your address

Click any of the results below to view more details.

Showing 1-3 of 3 | [Download results](#)

Address

1361 TIERRA DEL SOL RD, MASTER, 1361 TIERRA DEL SOL RD , BOULEVARD 91905, BOULEVARD CA 91905, 1361 TIERRA DEL SOL RD BOULEVARD CA 91905
1361 TIERRA DEL SOL RD, MASTER, BOULEVARD CA 91905, 1361 TIERRA DEL SOL RD BOULEVARD CA 91905
1361 TIERRA DEL SOL RD, BOULEVARD CA 91905, 1361 TIERRA DEL SOL RD BOULEVARD CA 91905

Listed below are the records issued for

1361 TIERRA DEL SOL RD, BOULEVARD CA 91905, 1361 TIERRA DEL SOL RD BOULEVARD CA 91905

Showing 1-1 of 1 | [Download results](#) | [Add to collection](#)

<input type="checkbox"/> <u>Record ID</u>	<u>Date</u>	<u>Record Type</u>	<u>Project Name</u>	<u>Address</u>	<u>Status</u>	<u>Action</u>
<input type="checkbox"/> <u>DEH1995-LWELL-3701</u>	08/23/1995	Water Well Program	NORMAN, DAVE	1361 TIERRA DEL SOL RD, BOULEVARD CA 91905	LWQ/Expired/(none)	



[Home](#) [APCD](#) [DEH](#) [PDS](#) [DPW](#)

Records

Showing 0-0 of 0

<u>Record ID</u>	<u>Date</u>	<u>Record Type</u>	<u>Project Name</u>	<u>Address</u>	<u>Status</u>	<u>Action</u>
No records found.						

Search for Records

Enter information below to search for records.

- Site Address
- Contractor License Information
- Parcel Number
- Record Information
- Contact Information

Select the search type from the drop-down list.

Search by Address

Search by Address

☐ Search my records only

☐ Search All Records

Street No.:	Direction: ?	Street Name: ?	Street Type:
<input type="text" value="1231"/>	<input type="text" value="--Select--"/>	<input type="text" value="tierra del sol"/>	<input type="text" value="--Select--"/>
Unit Type: ?	Unit No.: ?		
<input type="text" value="--Select--"/>	<input type="text"/>		
City:	State:	Zip:	
<input type="text"/>	<input type="text" value="--Select--"/>	<input type="text"/>	

[Search](#) [Clear](#)

1 search results returned matching your address

Click any of the results below to view more details.

Showing 1-1 of 1 | [Download results](#)

Address
1231 TIERRA DEL SOL RD, MASTER, 1231 TIERRA DEL SOL RD , BOULEVARD 91905, BOULEVARD CA 91905, 1231 TIERRA DEL SOL RD BOULEVARD CA 91905

Listed below are the records issued for

1231 TIERRA DEL SOL RD, MASTER, 1231 TIERRA DEL SOL RD , BOULEVARD 91905, BOULEVARD CA 91905, 1231 TIERRA DEL SOL RD BOULEVARD CA 91905

Showing 1-1 of 1 | [Download results](#) | [Add to collection](#)

<input type="checkbox"/> <u>Record ID</u>	<u>Date</u>	<u>Record Type</u>	<u>Project Name</u>	<u>Address</u>	<u>Status</u>	<u>Action</u>
<input type="checkbox"/> <u>DEH1977-LWELL-2788</u>	07/21/1977	Water Well Program	CHRISTOPHER, LEE	1231 TIERRA DEL SOL RD, BOULEVARD CA 91905	LWQ/Expired/(none)	

Logged in as: **Rachel Ganiere** | [Collections \(0\)](#) | [Account Management](#) | [Logout](#)[Home](#) [APCD](#) [DEH](#) [PDS](#) [DPW](#)**Application DEH2002-LWELL-14806:**
Water Well Program[Add to collection](#)**Work Location**

Please wait while the map is loading. This may take up to 30 seconds.

1909 JEWEL VALLEY RD
BOULEVARD CA 91905**Application Details****Licensed Professional:**FRANK'S WELL DRILLING (FRANK THING, JR)
9171 CHRIS LN (P.O. BOX 153)
GUATAY, CA, 91931
Home Phone: 619-473-8028
CA CSLB Contractor CA- 437700**Project Description:**RUBIO, FRANCISCO
Description of work: NEW WELL- PRIVATE WELL**▼ More Details**☒ **Application Information**
APPLICATION DETAILS**Orientation:** Vertical☒ **Parcel Information****Parcel Number:**
612-082-11-00**▼ Processing Status****Application Review**
Distribute Plan Check Package
Plan Check Review
Pre-Issuance Inspection
Issue
Inspection
Renewal
Completed**▼ Related Applications**[View Entire Tree >](#)

No records found.

▼ Trust Account Information

Showing 0-0 of 0

<u>Description</u>	<u>Primary</u>	<u>Balance</u>	<u>Status</u>
No records found.			

Logged in as: **Rachel Ganiere** | [Collections \(0\)](#) | [Account Management](#) | [Logout](#)[Home](#) [APCD](#) [DEH](#) [PDS](#) [DPW](#)

Records

Showing 0-0 of 0

<u>Record ID</u>	<u>Date</u>	<u>Record Type</u>	<u>Project Name</u>	<u>Address</u>	<u>Status</u>	<u>Action</u>
------------------	-------------	--------------------	---------------------	----------------	---------------	---------------

No records found.

Search for Records

Enter information below to search for records.

- Site Address
- Contractor License Information
- Parcel Number
- Record Information
- Contact Information

Select the search type from the drop-down list.

Search by Address

☐ Search my records only☐ Search All Records

Street No.:	Direction: ?	Street Name: ?	Street Type:
0	--Select--	jewel valley	RD

Unit Type: ?	Unit No.: ?
--Select--	

City:	State:	Zip:
	--Select--	

[Search](#) [Clear](#)

4 search results returned matching your address

Click any of the results below to view more details.

Showing 1-4 of 4 | [Download results](#)

Address

[0 JEWEL VALLEY RD, ALIAS, JEWEL VALLEY RD , BOULEVARD 91905, BOULEVARD CA 91905, 0 JEWEL VALLEY RD BOULEVARD CA 91905](#)
[0 JEWEL VALLEY RD, MASTER, 1617 JEWEL VALLEY RD , BOULEVARD 91905, BOULEVARD CA 91905, 0 JEWEL VALLEY RD BOULEVARD CA 91905](#)
[0 JEWEL VALLEY RD, MASTER, JEWEL VALLEY RD , BOULEVARD 91905, BOULEVARD CA 91905, 0 JEWEL VALLEY RD BOULEVARD CA 91905](#)
[0 JEWEL VALLEY RD, \(Location\) JEWEL VALLEY RANCH, 0 JEWEL VALLEY RD](#)

Listed below are the records issued for

0 JEWEL VALLEY RD, ALIAS, JEWEL VALLEY RD , BOULEVARD 91905, BOULEVARD CA 91905, 0 JEWEL VALLEY RD BOULEVARD CA 91905

Showing 1-1 of 1 | [Download results](#) | [Add to collection](#)

<input type="checkbox"/> <u>Record ID</u>	<u>Date</u>	<u>Record Type</u>	<u>Project Name</u>	<u>Address</u>	<u>Status</u>	<u>Action</u>
<input type="checkbox"/> DEH1978-LWELL-7230	01/20/1978	Water Well Program	LATHROP, WILLIAM	0 JEWEL VALLEY RD, BOULEVARD CA 91905	LWQ/Expired/(none)	

Logged in as: **Rachel Ganiere** | [Collections \(0\)](#) | [Account Management](#) | [Logout](#)[Home](#)[APCD](#)[DEH](#)[PDS](#)[DPW](#)

Records

Showing 0-0 of 0

<u>Record ID</u>	<u>Date</u>	<u>Record Type</u>	<u>Project Name</u>	<u>Address</u>	<u>Status</u>	<u>Action</u>
------------------	-------------	--------------------	---------------------	----------------	---------------	---------------

No records found.

Search for Records

Enter information below to search for records.

- Site Address
- Contractor License Information
- Parcel Number
- Record Information
- Contact Information

Select the search type from the drop-down list.

Search by Address

☐ Search my records only☐ Search All Records

Street No.:	Direction: ?	Street Name: ?	Street Type:
0	--Select--	jewel valley	RD
Unit Type: ?	Unit No.: ?		
--Select--			
City:	State:	Zip:	
	--Select--		

[Search](#) [Clear](#)

4 search results returned matching your address

Click any of the results below to view more details.

Showing 1-4 of 4 | [Download results](#)

Address

[0 JEWEL VALLEY RD, ALIAS, JEWEL VALLEY RD , BOULEVARD 91905, BOULEVARD CA 91905, 0 JEWEL VALLEY RD BOULEVARD CA 91905](#)
[0 JEWEL VALLEY RD, MASTER, 1617 JEWEL VALLEY RD , BOULEVARD 91905, BOULEVARD CA 91905, 0 JEWEL VALLEY RD BOULEVARD CA 91905](#)
[0 JEWEL VALLEY RD, MASTER, JEWEL VALLEY RD , BOULEVARD 91905, BOULEVARD CA 91905, 0 JEWEL VALLEY RD BOULEVARD CA 91905](#)
[0 JEWEL VALLEY RD, \(Location\) JEWEL VALLEY RANCH, 0 JEWEL VALLEY RD](#)


Listed below are the records issued for

0 JEWEL VALLEY RD, MASTER, 1617 JEWEL VALLEY RD , BOULEVARD 91905, BOULEVARD CA 91905, 0 JEWEL VALLEY RD BOULEVARD CA 91905

Showing 1-1 of 1 | [Download results](#) | [Add to collection](#)

<input type="checkbox"/> <u>Record ID</u>	<u>Date</u>	<u>Record Type</u>	<u>Project Name</u>	<u>Address</u>	<u>Status</u>	<u>Action</u>
<input type="checkbox"/> DEH1982-LWELL-11448	10/19/1982	Water Well Program	TITTERRUD, DAVID	0 JEWEL VALLEY RD, BOULEVARD CA 91905	LWQ/Expired/(none)	

Search...



[Home](#)

[APCD](#)

[DEH](#)

[PDS](#)

[DPW](#)

Records

Showing 0-0 of 0

Record ID	Date	Record Type	Project Name	Address	Status	Action
-----------	------	-------------	--------------	---------	--------	--------

No records found.

Search for Records

Enter information below to search for records.

- Site Address
- Contractor License Information
- Parcel Number
- Record Information
- Contact Information

Select the search type from the drop-down list.

Search by Address

Search by Address

- ☐ Search my records only
- ☐ Search All Records

Street No.:	Direction: ?	Street Name: ?	Street Type:
0	--Select--	jewel valley	RD
Unit Type: ?	Unit No.: ?		
--Select--			
City:	State:	Zip:	
	--Select--		

[Search](#)

[Clear](#)

4 search results returned matching your address

Click any of the results below to view more details.





Showing 1-4 of 4 | [Download results](#)

Address
[0 JEWEL VALLEY RD, ALIAS, JEWEL VALLEY RD , BOULEVARD 91905, BOULEVARD CA 91905, 0 JEWEL VALLEY RD BOULEVARD CA 91905](#)
[0 JEWEL VALLEY RD, MASTER, 1617 JEWEL VALLEY RD , BOULEVARD 91905, BOULEVARD CA 91905, 0 JEWEL VALLEY RD BOULEVARD CA 91905](#)
[0 JEWEL VALLEY RD, MASTER, JEWEL VALLEY RD , BOULEVARD 91905, BOULEVARD CA 91905, 0 JEWEL VALLEY RD BOULEVARD CA 91905](#)
[0 JEWEL VALLEY RD, \(Location\) JEWEL VALLEY RANCH, 0 JEWEL VALLEY RD](#)

Listed below are the records issued for

0 JEWEL VALLEY RD, MASTER, JEWEL VALLEY RD , BOULEVARD 91905, BOULEVARD CA 91905, 0 JEWEL VALLEY RD BOULEVARD CA 91905

Showing 1-4 of 4 | [Download results](#) | [Add to collection](#)

Record ID	Date	Record Type	Project Name	Address	Status	Action
 DEH1990-LWELL-4070	08/27/1990	Water Well Program	EMPIRE RANCH,	0 JEWEL VALLEY RD, BOULEVARD CA 91905	LWQ/Expired/(none)	
 DEH1990-LWELL-4071	08/03/1990	Water Well Program	EMPIRE RANCH,	0 JEWEL VALLEY RD, BOULEVARD CA 91905	LWQ/Expired/(none)	
 DEH1989-LWELL-4101	01/30/1989	Water Well Program	ELLIS, JOAN	0 JEWEL VALLEY RD, BOULEVARD CA 91905	LWQ/Expired/(none)	
 DEH1982-LWELL-4335	01/14/1982	Water Well Program	FERRY, JAMES	0 JEWEL VALLEY RD, BOULEVARD CA 91905	LWQ/Expired/(none)	

Search...



[Home](#) [APCD](#) [DEH](#) [PDS](#) [DPW](#)

Records

Showing 0-0 of 0

<u>Record ID</u>	<u>Date</u>	<u>Record Type</u>	<u>Project Name</u>	<u>Address</u>	<u>Status</u>	<u>Action</u>
No records found.						

Search for Records

Enter information below to search for records.

- Site Address
- Contractor License Information
- Parcel Number
- Record Information
- Contact Information

Select the search type from the drop-down list.

Search by Address

Search by Address

- ☐ Search my records only
- ☐ Search All Records

Street No.:
0

Direction: ?
--Select--

Street Name: ?
tierra del sol

Street Type:
RD

Unit Type: ?
--Select--

Unit No.: ?

City:

State:
--Select--

Zip:

[Search](#) [Clear](#)

6 search results returned matching your address

Click any of the results below to view more details.

Showing 1-6 of 6 | [Download results](#)

Address
0 TIERRA DEL SOL RD, ALIAS, TIERRA DEL SOL RD , BOULEVARD 91905, BOULEVARD CA 91905, 0 TIERRA DEL SOL RD BOULEVARD CA 91905
0 TIERRA DEL SOL RD, MASTER, TIERRA DEL SOL RD , BOULEVARD 91905, BOULEVARD CA 91905, 0 TIERRA DEL SOL RD BOULEVARD CA 91905
0 TIERRA DEL SOL RD, BOULEVARD CA 91905, 0 TIERRA DEL SOL RD BOULEVARD CA 91905
0 TIERRA DEL SOL RD, MASTER, 0 TIERRA DEL SOL RD^, SAN DIEGO - DEFAULT CITY SAN DIEGO CA 99999
0 TIERRA DEL SOL RD, (Location) APN: 658-040-11-00, BOULEVARD, 0 TIERRA DEL SOL RD BOULEVARD
0 TIERRA DEL SOL RD, 0 TIERRA DEL SOL RD


Listed below are the records issued for

0 TIERRA DEL SOL RD, ALIAS, TIERRA DEL SOL RD , BOULEVARD 91905, BOULEVARD CA 91905, 0 TIERRA DEL SOL RD BOULEVARD CA 91905

Showing 1-6 of 6 | [Download results](#) | [Add to collection](#)

<input type="checkbox"/> <u>Record ID</u>	<u>Date</u>	<u>Record Type</u>	<u>Project Name</u>	<u>Address</u>	<u>Status</u>	<u>Action</u>
<input type="checkbox"/> <u>DEH2002-LWELL-14727</u>	11/15/2002	Water Well Program	JONES, BOB & ESTH	0 TIERRA DEL SOL RD, BOULEVARD CA 91905	LWQ/Expired/(none)	
<input type="checkbox"/> <u>DEH2002-LWELL-14728</u>	05/17/2002	Water Well Program	JONES, BOB & ESTH	0 TIERRA DEL SOL RD, BOULEVARD CA 91905	LWQ/Expired/(none)	
<input type="checkbox"/> <u>DEH2002-LWELL-14729</u>	05/17/2002	Water Well Program	JONES, ROBERT & E	0 TIERRA DEL SOL RD, BOULEVARD CA 91905	LWQ/Expired/(none)	
<input type="checkbox"/> <u>DEH1984-LWELL-5283</u>	08/20/1984	Water Well Program	HARRIS, JOE	0 TIERRA DEL SOL RD, BOULEVARD CA 91905	LWQ/Expired/(none)	
<input type="checkbox"/> <u>DEH1980-LWELL-6655</u>	05/06/1980	Water Well Program	JORDON, DAVID	0 TIERRA DEL SOL RD, BOULEVARD CA 91905	LWQ/Expired/(none)	
<input type="checkbox"/> <u>DEH1979-LWELL-3827</u>	07/23/1979	Water Well Program	DREWE, JOHN	0 TIERRA DEL SOL RD, BOULEVARD CA 91905	LWQ/Expired/(none)	

Search...



HomeAPCDDEHPDSDPW

Records

Showing 0-0 of 0

Record ID	Date	Record Type	Project Name	Address	Status	Action
No records found.						

Search for Records

Enter information below to search for records.

- Site Address
- Contractor License Information
- Parcel Number
- Record Information
- Contact Information

Select the search type from the drop-down list.

Search by Address

Search by Address

- ☐ Search my records only
- ☐ Search All Records

Street No.:0

Direction:--Select--

Street Name:tierra del sol

Street Type:RD

Unit Type:--Select--

Unit No.:--Select--

City:

State:--Select--

Zip:

SearchClear

6 search results returned matching your address

Click any of the results below to view more details.

Showing 1-6 of 6 | [Download results](#)

Address
0 TIERRA DEL SOL RD, ALIAS, TIERRA DEL SOL RD , BOULEVARD 91905, BOULEVARD CA 91905, 0 TIERRA DEL SOL RD BOULEVARD CA 91905
0 TIERRA DEL SOL RD, MASTER, TIERRA DEL SOL RD , BOULEVARD 91905, BOULEVARD CA 91905, 0 TIERRA DEL SOL RD BOULEVARD CA 91905
0 TIERRA DEL SOL RD, BOULEVARD CA 91905, 0 TIERRA DEL SOL RD BOULEVARD CA 91905
0 TIERRA DEL SOL RD, MASTER, 0 TIERRA DEL SOL RD^, SAN DIEGO - DEFAULT CITY SAN DIEGO CA 99999
0 TIERRA DEL SOL RD, (Location) APN: 658-040-11-00, BOULEVARD, 0 TIERRA DEL SOL RD BOULEVARD
0 TIERRA DEL SOL RD, 0 TIERRA DEL SOL RD

Listed below are the records issued for

0 TIERRA DEL SOL RD, MASTER, TIERRA DEL SOL RD , BOULEVARD 91905, BOULEVARD CA 91905, 0 TIERRA DEL SOL RD BOULEVARD CA 91905

Showing 1-6 of 6 | [Download results](#) | [Add to collection](#)

<input type="checkbox"/> Record ID	Date	Record Type	Project Name	Address	Status	Action
<input type="checkbox"/> <u>DEH1990-LWELL-3293</u>	05/17/1990	Water Well Program	CURRY, CAROL	0 TIERRA DEL SOL RD, BOULEVARD CA 91905	LWQ/Expired/(none)	
<input type="checkbox"/> <u>DEH1987-LWELL-2889</u>	04/14/1987	Water Well Program	CLARKE, J A	0 TIERRA DEL SOL RD, BOULEVARD CA 91905	LWQ/Expired/(none)	
<input type="checkbox"/> <u>DEH1983-LWELL-3497</u>	06/08/1983	Water Well Program	DELCOLLO, NORMA	0 TIERRA DEL SOL RD, BOULEVARD CA 91905	LWQ/Expired/(none)	
<input type="checkbox"/> <u>DEH1979-LWELL-3143</u>	11/01/1979	Water Well Program	COOPER, MARTIN	0 TIERRA DEL SOL RD, BOULEVARD CA 91905	LWQ/Expired/(none)	
<input type="checkbox"/> <u>DEH1979-LWELL-3142</u>	11/01/1979	Water Well Program	COOPER, MARTIN	0 TIERRA DEL SOL RD, BOULEVARD CA 91905	LWQ/Expired/(none)	
<input type="checkbox"/> <u>DEH1975-LWELL-2201</u>	08/15/1975	Water Well Program	BUCHANAN, CECIL	0 TIERRA DEL SOL RD, BOULEVARD CA 91905	LWQ/Expired/(none)	

[Home](#) [APCD](#) [DEH](#) [PDS](#) [DPW](#)**Records**

Showing 0-0 of 0

<u>Record ID</u>	<u>Date</u>	<u>Record Type</u>	<u>Project Name</u>	<u>Address</u>	<u>Status</u>	<u>Action</u>
No records found.						

Search for Records

Enter information below to search for records.

- Site Address
- Contractor License Information
- Parcel Number
- Record Information
- Contact Information

Select the search type from the drop-down list.

Search by Address☐ Search my records only☐ Search All Records

Street No.: <input type="text" value="0"/>	Direction:  <input type="text" value="--Select--"/>	Street Name:  <input type="text" value="tierra del sol"/>	Street Type: <input type="text" value="RD"/>
Unit Type:  <input type="text" value="--Select--"/>	Unit No.:  <input type="text" value=""/>		
City: <input type="text" value=""/>	State: <input type="text" value="--Select--"/>	Zip: <input type="text" value=""/>	

[Search](#) [Clear](#)**6 search results returned matching your address**

Click any of the results below to view more details.

Showing 1-6 of 6 | [Download results](#)**Address**

[0 TIERRA DEL SOL RD, ALIAS, TIERRA DEL SOL RD , BOULEVARD 91905, BOULEVARD CA 91905, 0 TIERRA DEL SOL RD BOULEVARD CA 91905](#)
[0 TIERRA DEL SOL RD, MASTER, TIERRA DEL SOL RD , BOULEVARD 91905, BOULEVARD CA 91905, 0 TIERRA DEL SOL RD BOULEVARD CA 91905](#)
[0 TIERRA DEL SOL RD, BOULEVARD CA 91905, 0 TIERRA DEL SOL RD BOULEVARD CA 91905](#)
[0 TIERRA DEL SOL RD, MASTER, 0 TIERRA DEL SOL RD*, SAN DIEGO - DEFAULT CITY SAN DIEGO CA 99999](#)
[0 TIERRA DEL SOL RD, \(Location\) APN: 658-040-11-00, BOULEVARD, 0 TIERRA DEL SOL RD BOULEVARD](#)
[0 TIERRA DEL SOL RD, 0 TIERRA DEL SOL RD](#)

Listed below are the records issued for

0 TIERRA DEL SOL RD, BOULEVARD CA 91905, 0 TIERRA DEL SOL RD BOULEVARD CA 91905Showing 1-12 of 12 | [Download results](#) | [Add to collection](#)

<input type="checkbox"/> <u>Record ID</u>	<u>Date</u>	<u>Record Type</u>	<u>Project Name</u>	<u>Address</u>	<u>Status</u>	<u>Action</u>
<input type="checkbox"/> DEH2002-LWELL-14727	11/15/2002	Water Well Program	JONES, BOB & ESTH	0 TIERRA DEL SOL RD, BOULEVARD CA 91905	LWQ/Expired/(none)	
<input type="checkbox"/> DEH2002-LWELL-14728	05/17/2002	Water Well Program	JONES, BOB & ESTH	0 TIERRA DEL SOL RD, BOULEVARD CA 91905	LWQ/Expired/(none)	
<input type="checkbox"/> DEH2002-LWELL-14729	05/17/2002	Water Well Program	JONES, ROBERT & E	0 TIERRA DEL SOL RD, BOULEVARD CA 91905	LWQ/Expired/(none)	
<input type="checkbox"/> DEH1990-LWELL-3293	05/17/1990	Water Well Program	CURRY, CAROL	0 TIERRA DEL SOL RD, BOULEVARD CA 91905	LWQ/Expired/(none)	
<input type="checkbox"/> DEH1987-LWELL-2889	04/14/1987	Water Well Program	CLARKE, J A	0 TIERRA DEL SOL RD, BOULEVARD CA 91905	LWQ/Expired/(none)	
<input type="checkbox"/> DEH1984-LWELL-5283	08/20/1984	Water Well Program	HARRIS, JOE	0 TIERRA DEL SOL RD, BOULEVARD CA 91905	LWQ/Expired/(none)	
<input type="checkbox"/> DEH1983-LWELL-3497	06/08/1983	Water Well Program	DELCOLLO, NORMA	0 TIERRA DEL SOL RD, BOULEVARD CA 91905	LWQ/Expired/(none)	
<input type="checkbox"/> DEH1980-LWELL-6655	05/06/1980	Water Well Program	JORDON, DAVID	0 TIERRA DEL SOL RD, BOULEVARD CA 91905	LWQ/Expired/(none)	
<input type="checkbox"/> DEH1979-LWELL-3143	11/01/1979	Water Well Program	COOPER, MARTIN	0 TIERRA DEL SOL RD, BOULEVARD CA 91905	LWQ/Expired/(none)	
<input type="checkbox"/> DEH1979-LWELL-3142	11/01/1979	Water Well Program	COOPER, MARTIN	0 TIERRA DEL SOL RD, BOULEVARD CA 91905	LWQ/Expired/(none)	
<input type="checkbox"/> DEH1979-LWELL-3827	07/23/1979	Water Well Program	DREWE, JOHN	0 TIERRA DEL SOL RD, BOULEVARD CA 91905	LWQ/Expired/(none)	
<input type="checkbox"/> DEH1975-LWELL-2201	08/15/1975	Water Well Program	BUCHANAN, CECIL	0 TIERRA DEL SOL RD, BOULEVARD CA 91905	LWQ/Expired/(none)	

[Home](#) [APCD](#) [DEH](#) [PDS](#) [DPW](#)[Apply For a New Permit \(Residential - Water Heaters, Gas Line Repairs, & Lawn Sprinklers\)](#) | [Search Applications](#)

Records

[Show on Map](#) 

Showing 0-0 of 0

<u>Date</u>	<u>Record ID</u>	<u>Record Type</u>	<u>Project</u>	<u>Address</u>	<u>Record Status</u>
-------------	------------------	--------------------	----------------	----------------	----------------------

No records found.

Search for Records


Enter information below to search the Record database. Records can be searched for by entering any of the following information:

- Site Address
- Contractor License Information
- Parcel Number
- Record Information
- Contact Information

Use the drop-down menu to change the search type.

Search by Address

☐ Search my records only☐ Search All Records

Street #:	Direction: 	Street Name: 	Street Type:
1020	--Select--	tierra del sol	--Select--

Unit Type: 	Unit No.: 
--Select--	

City:	State:	Zip:
	--Select--	

[Search](#) [Clear](#)

3 search results returned matching your address

Click any of the results below to view more details.

Showing 1-3 of 3 | [Download results](#)

Address
[1020 TIERRA DEL SOL RD, MASTER, 1020 TIERRA DEL SOL RD , BOULEVARD 91905, BOULEVARD CA 91905, 1020 TIERRA DEL SOL RD BOULEVARD CA 91905](#)
[1020 TIERRA DEL SOL RD, MASTER, BOULEVARD CA 91905, 1020 TIERRA DEL SOL RD BOULEVARD CA 91905](#)
[1020 TIERRA DEL SOL RD, \(Location\) 1158 TIERRA DEL SOL RD., BOULEVARD, CA 91905, BOULEVARD CA 91905, 1020 TIERRA DEL SOL RD BOULEVARD CA 91905](#)

Listed below are the records issued for

1020 TIERRA DEL SOL RD, MASTER, BOULEVARD CA 91905, 1020 TIERRA DEL SOL RD BOULEVARD CA 91905

[Show on Map](#) Showing 1-5 of 5 | [Download results](#) | [Add to collection](#)

<input type="checkbox"/>	<u>Date</u>	<u>Record ID</u>	<u>Record Type</u>	<u>Project</u>	<u>Address</u>	<u>Record Status</u>
<input type="checkbox"/>	06/29/1998	PDS1998-C-95010741	New Residential Detached Accessory Structure - Plan Check-Permit		1020 TIERRA DEL SOL RD, BOULEVARD CA 91905	Withdrawn
<input type="checkbox"/>	06/29/1998	PDS1998-C-9603927999	New Residential Detached Accessory Structure - Plan Check-Permit		1020 TIERRA DEL SOL RD, BOULEVARD CA 91905	Completed
<input type="checkbox"/>	06/29/1998	PDS1998-C-9501074999	New Residential Detached Accessory Structure - Plan Check-Permit		1020 TIERRA DEL SOL RD, BOULEVARD CA 91905	Issued
<input type="checkbox"/>	04/02/1997	PDS1997-A-9700334999	New Residential Detached Accessory Structure - Plan Check-Permit		1020 TIERRA DEL SOL RD, BOULEVARD CA 91905	Completed
<input type="checkbox"/>	10/25/1996	PDS1996-C-96039271	New Residential Detached Accessory Structure - Plan Check-Permit		1020 TIERRA DEL SOL RD, BOULEVARD CA 91905	Completed

[Home](#) [APCD](#) [DEH](#) [PDS](#) [DPW](#)[Apply For a New Permit \(Residential - Water Heaters, Gas Line Repairs, & Lawn Sprinklers\)](#) | [Search Applications](#)

Records

[Show on Map](#)

Showing 0-0 of 0

<u>Date</u>	<u>Record ID</u>	<u>Record Type</u>	<u>Project</u>	<u>Address</u>	<u>Record Status</u>
No records found.					

Search for Records

Enter information below to search the Record database. Records can be searched for by entering any of the following information:

- Site Address
- Contractor License Information
- Parcel Number
- Record Information
- Contact Information

Use the drop-down menu to change the search type.

Search by Address

☐ Search my records only☐ Search All Records

Street #:	Direction:	Street Name:	Street Type:
<input type="text" value="1020"/>	--Select--	<input type="text" value="tierra del sol"/>	--Select--

Unit Type:	Unit No.:
--Select--	<input type="text"/>

City:	State:	Zip:
<input type="text"/>	--Select--	<input type="text"/>

[Search](#) [Clear](#)

3 search results returned matching your address

Click any of the results below to view more details.

Showing 1-3 of 3 | [Download results](#)

Address

[1020 TIERRA DEL SOL RD, MASTER, 1020 TIERRA DEL SOL RD , BOULEVARD 91905, BOULEVARD CA 91905, 1020 TIERRA DEL SOL RD BOULEVARD CA 91905](#)
[1020 TIERRA DEL SOL RD, MASTER, BOULEVARD CA 91905, 1020 TIERRA DEL SOL RD BOULEVARD CA 91905](#)
[1020 TIERRA DEL SOL RD, \(Location\) 1158 TIERRA DEL SOL RD., BOULEVARD, CA 91905, BOULEVARD CA 91905, 1020 TIERRA DEL SOL RD BOULEVARD CA 91905](#)

Listed below are the records issued for

1020 TIERRA DEL SOL RD, (Location) 1158 TIERRA DEL SOL RD., BOULEVARD, CA 91905, BOULEVARD CA 91905, 1020 TIERRA DEL SOL RD BOULEVARD CA 91905

[Show on Map](#)

Showing 1-1 of 1 | [Download results](#) | [Add to collection](#)

<input type="checkbox"/> <u>Date</u>	<u>Record ID</u>	<u>Record Type</u>	<u>Project</u>	<u>Address</u>	<u>Record Status</u>
<input type="checkbox"/> 06/01/2010	PDS2010-RFS-10-0061606	General Enforcement		1020 TIERRA DEL SOL RD, BOULEVARD CA 91905	Closed

[Home](#) [APCD](#) [DEH](#) [PDS](#) [DPW](#)[Apply For a New Permit \(Residential - Water Heaters, Gas Line Repairs, & Lawn Sprinklers\)](#) | [Search Applications](#)**Record ID PDS2003-RFS-03-0012338:**
General Enforcement[Add to collection](#)**Work Location****1337 TIERRA DEL SOL RD****Record Details****Project Description:**

Abandoned vheicle on the property. Have been there for many years

▼ **More Details**▣ **Parcel Information****Parcel Number:**

658-050-25-00

► **Fees**▼ **Inspections****Upcoming**

*You have not added any inspections.
Click the link above to schedule or request one.*

Completed (2)

Task Completed - 2

INITIAL CONTACT - Result: Task Completed

Inspector: KIVA (PLU) CONVERSION | Date: 07/16/2003

[View Details](#)**SITE VISIT - Result: Task Completed**Inspector: *unassigned* | Date: 07/16/2003[View Details](#)► **Processing Status**► **Related Records**► **Valuation Calculator**

[Home](#) [APCD](#) [DEH](#) [PDS](#) [DPW](#)[Apply For a New Permit \(Residential - Water Heaters, Gas Line Repairs, & Lawn Sprinklers\)](#) | [Search Applications](#)**Records**[Show on Map](#)

Showing 0-0 of 0

<u>Date</u>	<u>Record ID</u>	<u>Record Type</u>	<u>Project</u>	<u>Address</u>	<u>Record Status</u>
No records found.					

Search for Records

Enter information below to search the Record database. Records can be searched for by entering any of the following information:

- Site Address
- Contractor License Information
- Parcel Number
- Record Information
- Contact Information

Use the drop-down menu to change the search type.

Search by Address☐ **Search my records only**☐ **Search All Records**

Street #:	Direction: ?	Street Name: ?	Street Type:
<input type="text" value="1361"/>	--Select--	<input type="text" value="tierra del sol"/>	--Select--

Unit Type: ?	Unit No.: ?
--Select--	<input type="text"/>

City:	State:	Zip:
<input type="text"/>	--Select--	<input type="text"/>

[Search](#) [Clear](#)**3 search results returned matching your address**

Click any of the results below to view more details.

Showing 1-3 of 3 | [Download results](#)**Address**

[1361 TIERRA DEL SOL RD, MASTER, 1361 TIERRA DEL SOL RD , BOULEVARD 91905, BOULEVARD CA 91905, 1361 TIERRA DEL SOL RD BOULEVARD CA 91905](#)

[1361 TIERRA DEL SOL RD, MASTER, BOULEVARD CA 91905, 1361 TIERRA DEL SOL RD BOULEVARD CA 91905](#)

[1361 TIERRA DEL SOL RD, BOULEVARD CA 91905, 1361 TIERRA DEL SOL RD BOULEVARD CA 91905](#)

Listed below are the records issued for

1361 TIERRA DEL SOL RD, BOULEVARD CA 91905, 1361 TIERRA DEL SOL RD BOULEVARD CA 91905

[Show on Map](#) Showing 1-4 of 4 | [Download results](#) | [Add to collection](#)

<input type="checkbox"/>	<u>Date</u>	<u>Record ID</u>	<u>Record Type</u>	<u>Project</u>	<u>Address</u>	<u>Record Status</u>
<input type="checkbox"/>	07/14/2010	PDS2010-RFS-10-0063052	General Enforcement		1361 TIERRA DEL SOL RD, BOULEVARD CA 91905	Closed
<input type="checkbox"/>	12/05/1997	PDS1997-A-9701105999	New Primary Residential Structure SFD or MH - Plan Check-Permit		1361 TIERRA DEL SOL RD, BOULEVARD CA 91905	Completed
<input type="checkbox"/>	12/05/1997	PDS1997-C-97048881	New Primary Residential Structure SFD or MH - Plan Check-Permit		1361 TIERRA DEL SOL RD, BOULEVARD CA 91905	Completed
<input type="checkbox"/>	02/09/1996	PDS1996-E-96001141	Residential Alteration or Addition - Plan Check-Permit		1361 TIERRA DEL SOL RD, BOULEVARD CA 91905	Completed

Search...



[Home](#) [APCD](#) [DEH](#) [PDS](#) [DPW](#)

[Apply For a New Permit \(Residential - Water Heaters, Gas Line Repairs, & Lawn Sprinklers\)](#) | [Search Applications](#)

Records

Show on Map 

Showing 0-0 of 0

Date	Record ID	Record Type	Project	Address	Record Status
No records found.					

Search for Records

Enter information below to search the Record database. Records can be searched for by entering any of the following information:

- Site Address
- Contractor License Information
- Parcel Number
- Record Information
- Contact Information

Use the drop-down menu to change the search type.

Search by Address

Search by Address

☐ Search my records only

☐ Search All Records

Street #:	Direction: ?	Street Name: ?	Street Type:
1874	--Select--	jewel valley	--Select--
Unit Type: ?	Unit No.: ?		
--Select--			
City:	State:	Zip:	
	--Select--		

[Search](#) [Clear](#)

4 search results returned matching your address

Click any of the results below to view more details.

Showing 1-4 of 4 | [Download results](#)

Address

[1874 JEWEL VALLEY RD, A, MASTER, BOULEVARD CA 91905, 1874 A JEWEL VALLEY RD BOULEVARD CA 91905](#)
[1874 JEWEL VALLEY RD, B, ALIAS, BOULEVARD CA 91905, 1874 B JEWEL VALLEY RD BOULEVARD CA 91905](#)
[1874 JEWEL VALLEY RD, C, ALIAS, BOULEVARD CA 91905, 1874 C JEWEL VALLEY RD BOULEVARD CA 91905](#)
[1874 JEWEL VALLEY RD, MASTER, BOULEVARD CA 91905, 1874 JEWEL VALLEY RD BOULEVARD CA 91905](#)

Listed below are the records issued for

1874 JEWEL VALLEY RD, MASTER, BOULEVARD CA 91905, 1874 JEWEL VALLEY RD BOULEVARD CA 91905

Show on Map 

Showing 1-4 of 4 | [Download results](#) | [Add to collection](#)

<input type="checkbox"/> Date	Record ID	Record Type	Project	Address	Record Status
<input type="checkbox"/> 07/07/2011	PDS2011-3997-11-005	Planning Historical	EGP JEWEL VALLEY LLC AD 10-051	1888 JEWEL VALLEY RD, BOULEVARD CA 91905	Kiva Legacy
<input type="checkbox"/> 06/15/2011	PDS2011-3099-10-051	Administrative Permit	EGP JEWEL VALLEY AD MET TEST 10-051	1888 JEWEL VALLEY RD, BOULEVARD CA 91905	Closed
<input type="checkbox"/> 11/01/2010	PDS2010-3000-10-051	Administrative Permit	EGP JEWEL VALLEY AD MET TEST 10-051	1874 JEWEL VALLEY RD, BOULEVARD CA 91905	PC Approved
<input type="checkbox"/> 06/11/2007	PDS2007-3710-07-0078	Boundary Adjustment with Certificate of Compliance	H&K PROPERTIES BC	0 NO ADDRESS	Approved

Search...



[Home](#) [APCD](#) [DEH](#) [PDS](#) [DPW](#)

[Apply For a New Permit \(Residential - Water Heaters, Gas Line Repairs, & Lawn Sprinklers\)](#) | [Search Applications](#)

Records

Show on Map 

Showing 0-0 of 0

Date	Record ID	Record Type	Project	Address	Record Status
No records found.					

Search for Records

Enter information below to search the Record database. Records can be searched for by entering any of the following information:

- Site Address
- Contractor License Information
- Parcel Number
- Record Information
- Contact Information

Use the drop-down menu to change the search type.

Search by Address

Search by Address

- ☐ Search my records only
- ☐ Search All Records

Street #:	Direction: ?	Street Name: ?	Street Type:
1874	--Select--	jewel valley	--Select--
Unit Type: ?	Unit No.: ?		
--Select--			
City:	State:	Zip:	
	--Select--		

[Search](#) [Clear](#)

4 search results returned matching your address

Click any of the results below to view more details.

Showing 1-4 of 4 | [Download results](#)

[Address](#)
[1874 JEWEL VALLEY RD, A, MASTER, BOULEVARD CA 91905, 1874 A JEWEL VALLEY RD BOULEVARD CA 91905](#)
[1874 JEWEL VALLEY RD, B, ALIAS, BOULEVARD CA 91905, 1874 B JEWEL VALLEY RD BOULEVARD CA 91905](#)
[1874 JEWEL VALLEY RD, C, ALIAS, BOULEVARD CA 91905, 1874 C JEWEL VALLEY RD BOULEVARD CA 91905](#)
[1874 JEWEL VALLEY RD, MASTER, BOULEVARD CA 91905, 1874 JEWEL VALLEY RD BOULEVARD CA 91905](#)

Listed below are the records issued for

1874 JEWEL VALLEY RD, B, ALIAS, BOULEVARD CA 91905, 1874 B JEWEL VALLEY RD BOULEVARD CA 91905

Show on Map 

Showing 1-1 of 1 | [Download results](#) | [Add to collection](#)

<input type="checkbox"/> Date	Record ID	Record Type	Project	Address	Record Status
<input type="checkbox"/> 07/19/2011	PDS2011-1019-20110170	Commercial Alteration or Addition - Plan Check-Permit	Log In	1874 JEWEL VALLEY RD, B, BOULEVARD CA 91905	Completed

Search...



[Home](#) [APCD](#) [DEH](#) [PDS](#) [DPW](#)

[Apply For a New Permit \(Residential - Water Heaters, Gas Line Repairs, & Lawn Sprinklers\)](#) | [Search Applications](#)

Records

Show on Map 

Showing 0-0 of 0

Date	Record ID	Record Type	Project	Address	Record Status
No records found.					

Search for Records

Enter information below to search the Record database. Records can be searched for by entering any of the following information:

- Site Address
- Contractor License Information
- Parcel Number
- Record Information
- Contact Information

Use the drop-down menu to change the search type.

Search by Address

Search by Address

- ☐ Search my records only
- ☐ Search All Records

Street #:	Direction: ?	Street Name: ?	Street Type:
1874	--Select--	jewel valley	--Select--
Unit Type: ?	Unit No.: ?		
--Select--			
City:	State:	Zip:	
	--Select--		

[Search](#) [Clear](#)

4 search results returned matching your address

Click any of the results below to view more details.

Showing 1-4 of 4 | [Download results](#)

Address
[1874 JEWEL VALLEY RD, A, MASTER, BOULEVARD CA 91905, 1874 A JEWEL VALLEY RD BOULEVARD CA 91905](#)
[1874 JEWEL VALLEY RD, B, ALIAS, BOULEVARD CA 91905, 1874 B JEWEL VALLEY RD BOULEVARD CA 91905](#)
[1874 JEWEL VALLEY RD, C, ALIAS, BOULEVARD CA 91905, 1874 C JEWEL VALLEY RD BOULEVARD CA 91905](#)
[1874 JEWEL VALLEY RD, MASTER, BOULEVARD CA 91905, 1874 JEWEL VALLEY RD BOULEVARD CA 91905](#)

Listed below are the records issued for

1874 JEWEL VALLEY RD, C, ALIAS, BOULEVARD CA 91905, 1874 C JEWEL VALLEY RD BOULEVARD CA 91905

Show on Map 

Showing 1-1 of 1 | [Download results](#) | [Add to collection](#)

<input type="checkbox"/> Date	Record ID	Record Type	Project	Address	Record Status
<input type="checkbox"/> 07/19/2011	PDS2011-1019-20110171	Commercial Alteration or Addition - Plan Check-Permit	Log In	1874 JEWEL VALLEY RD, C, BOULEVARD CA 91905	Issued Expired

Search...



[Home](#) [APCD](#) [DEH](#) [PDS](#) [DPW](#)

[Apply For a New Permit \(Residential - Water Heaters, Gas Line Repairs, & Lawn Sprinklers\)](#) | [Search Applications](#)

Records

Show on Map 

Showing 0-0 of 0

Date	Record ID	Record Type	Project	Address	Record Status
No records found.					

Search for Records

Enter information below to search the Record database. Records can be searched for by entering any of the following information:

- Site Address
- Contractor License Information
- Parcel Number
- Record Information
- Contact Information

Use the drop-down menu to change the search type.

Search by Address

Search by Address

- ☐ Search my records only
- ☐ Search All Records

Street #:	Direction: ?	Street Name: ?	Street Type:
1874	--Select--	jewel valley	--Select--
Unit Type: ?	Unit No.: ?		
--Select--			
City:	State:	Zip:	
	--Select--		

[Search](#) [Clear](#)

4 search results returned matching your address

Click any of the results below to view more details.

Showing 1-4 of 4 | [Download results](#)

Address

[1874 JEWEL VALLEY RD, A, MASTER, BOULEVARD CA 91905, 1874 A JEWEL VALLEY RD BOULEVARD CA 91905](#)
[1874 JEWEL VALLEY RD, B, ALIAS, BOULEVARD CA 91905, 1874 B JEWEL VALLEY RD BOULEVARD CA 91905](#)
[1874 JEWEL VALLEY RD, C, ALIAS, BOULEVARD CA 91905, 1874 C JEWEL VALLEY RD BOULEVARD CA 91905](#)
[1874 JEWEL VALLEY RD, MASTER, BOULEVARD CA 91905, 1874 JEWEL VALLEY RD BOULEVARD CA 91905](#)


Listed below are the records issued for

1874 JEWEL VALLEY RD, A, MASTER, BOULEVARD CA 91905, 1874 A JEWEL VALLEY RD BOULEVARD CA 91905

Show on Map 

Showing 1-1 of 1 | [Download results](#) | [Add to collection](#)

<input type="checkbox"/> Date	Record ID	Record Type	Project	Address	Record Status
<input type="checkbox"/> 07/19/2011	PDS2011-1019-20110169	Commercial Alteration or Addition - Plan Check-Permit	Log In	1874 JEWEL VALLEY RD, A, BOULEVARD CA 91905	Issued



County of San Diego

SEARCH

Your County Government

Community Services

Healthy Kids & Families

Business Resources


Environment

Public Safety

Jobs

Logged in as: **Rachel Ganiere** | [Collections \(0\)](#) | [Reports \(2\)](#) | [Account Management](#) | [Logout](#)

Search...



Home

APCD

DEH

PDS

DPW

[Apply For a New Permit \(Residential - Water Heaters, Gas Line Repairs, & Lawn Sprinklers\)](#) | [Search Applications](#)

Records

Show on Map 

Showing 0-0 of 0

Date	Record ID	Record Type	Project	Address	Record Status
No records found.					

Search for Records

Enter information below to search the Record database. Records can be searched for by entering any of the following information:

- Site Address
- Contractor License Information
- Parcel Number
- Record Information
- Contact Information

Use the drop-down menu to change the search type.

Search by Address

Search by Address

- ☐ Search my records only
- ☐ Search All Records

Street #:	Direction: ?	Street Name: ?	Street Type:
1991	--Select--	flying cloud	--Select--
Unit Type: ?	Unit No.: ?		
--Select--			
City:	State:	Zip:	
	--Select--		

[Search](#) [Clear](#)

3 search results returned matching your address

Click any of the results below to view more details.

Showing 1-3 of 3 | [Download results](#)

Address
1991 FLYING CLOUD PL, MASTER, 1991 FLYING CLOUD PL , BOULEVARD 91905, BOULEVARD CA 91905, 1991 FLYING CLOUD PL BOULEVARD CA 91905
1991 FLYING CLOUD PL, MASTER, 1991 FLYING CLOUD PL, BOULEVARD, BOULEVARD CA 91905, 1991 FLYING CLOUD PL BOULEVARD CA 91905
1991 FLYING CLOUD PL, MASTER, BOULEVARD CA 91905, 1991 FLYING CLOUD PL BOULEVARD CA 91905

Listed below are the records issued for

1991 FLYING CLOUD PL, MASTER, BOULEVARD CA 91905, 1991 FLYING CLOUD PL BOULEVARD CA 91905

Show on Map 

Showing 1-3 of 3 | [Download results](#) | [Add to collection](#)

Date	Record ID	Record Type	Project	Address	Record Status
10/30/2012	PDS2012-1031-20121490	Residential Alteration or Addition	OTC	1991 FLYING CLOUD PL, BOULEVARD CA 91905	Completed
06/29/1998	PDS1998-C-9500194999	- Plan Check-Permit New Primary Residential Structure SFD or MH - Plan Check-Permit		1991 FLYING CLOUD PL, BOULEVARD CA 91905	Issued
01/25/1995	PDS1995-C-95001941	New Primary Residential Structure SFD or MH - Plan Check-Permit		1991 FLYING CLOUD PL, BOULEVARD CA 91905	Completed

[Home](#) [APCD](#) [DEH](#) [PDS](#) [DPW](#)[Apply For a New Permit \(Residential - Water Heaters, Gas Line Repairs, & Lawn Sprinklers\)](#) | [Search Applications](#)**Records**[Show on Map](#) 

Showing 0-0 of 0

<u>Date</u>	<u>Record ID</u>	<u>Record Type</u>	<u>Project</u>	<u>Address</u>	<u>Record Status</u>
-------------	------------------	--------------------	----------------	----------------	----------------------

No records found.

Search for Records

Enter information below to search the Record database. Records can be searched for by entering any of the following information:

- Site Address
- Contractor License Information
- Parcel Number
- Record Information
- Contact Information

Use the drop-down menu to change the search type.

Search by Address☐ Search my records only☐ Search All Records

Street #:	Direction: 	Street Name: 	Street Type:
<input type="text" value="38511"/>	--Select--	alta vega	--Select--
Unit Type: 	Unit No.: 		
--Select--			
City:	State:	Zip:	
<input type="text"/>	--Select--	<input type="text"/>	

[Search](#) [Clear](#)**2 search results returned matching your address**

Click any of the results below to view more details.

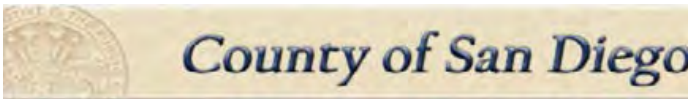
Showing 1-2 of 2 | [Download results](#)

Address
38511 ALTA VEGA RD, MASTER, 38511 ALTA VEGA RD , BOULEVARD 91905, BOULEVARD CA 91905, 38511 ALTA VEGA RD BOULEVARD CA 91905
38511 ALTA VEGA RD, MASTER, BOULEVARD CA 91905, 38511 ALTA VEGA RD BOULEVARD CA 91905

Listed below are the records issued for

38511 ALTA VEGA RD, MASTER, BOULEVARD CA 91905, 38511 ALTA VEGA RD BOULEVARD CA 91905[Show on Map](#) Showing 1-8 of 8 | [Download results](#) | [Add to collection](#)

<input type="checkbox"/> <u>Date</u>	<u>Record ID</u>	<u>Record Type</u>	<u>Project</u>	<u>Address</u>	<u>Record Status</u>
<input type="checkbox"/> 11/30/2010	<u>PDS2010-3000-96-029</u>	Administrative Permit	REISDORF CLEARING	38511 ALTA VEGA RD, BOULEVARD CA 91905	Backfile Conversion
<input type="checkbox"/> 06/29/1998	<u>PDS1998-C-9602168999</u>	Residential Alteration or Addition - Plan Check-Permit		38511 ALTA VEGA RD, BOULEVARD CA 91905	Completed
<input type="checkbox"/> 06/29/1998	<u>PDS1998-C-9704878999</u>	New Residential Detached Accessory Structure - Plan Check-Permit		38511 ALTA VEGA RD, BOULEVARD CA 91905	Completed
<input type="checkbox"/> 12/05/1997	<u>PDS1997-C-97048781</u>	New Residential Detached Accessory Structure - Plan Check-Permit		38511 ALTA VEGA RD, BOULEVARD CA 91905	Completed
<input type="checkbox"/> 01/30/1997	<u>PDS1997-C-97002951</u>	New Primary Residential Structure SFD or MH - Plan Check-Permit		38511 ALTA VEGA RD, BOULEVARD CA 91905	Completed
<input type="checkbox"/> 07/08/1996	<u>PDS1996-A-9600727999</u>	New Primary Residential Structure SFD or MH - Plan Check-Permit		38511 ALTA VEGA RD, BOULEVARD CA 91905	Completed
<input type="checkbox"/> 06/21/1996	<u>PDS1996-C-96021681</u>	Residential Alteration or Addition - Plan Check-Permit		38511 ALTA VEGA RD, BOULEVARD CA 91905	Completed
<input type="checkbox"/> 02/15/1996	<u>PDS1996-E-96001301</u>	Residential Alteration or Addition - Plan Check-Permit		38511 ALTA VEGA RD, BOULEVARD CA 91905	Completed



SEARCH

Your County
Government

Community
Services

Healthy
Kids & Families

Business
Resources

Environment

Public Safety

Jobs

Logged in as: **Rachel Ganiere** | [Collections \(0\)](#) | [Reports \(2\)](#) | [Account Management](#) | [Logout](#)



[Home](#) [APCD](#) [DEH](#) [PDS](#) [DPW](#)

[Apply For a New Permit \(Residential - Water Heaters, Gas Line Repairs, & Lawn Sprinklers\)](#) | [Search Applications](#)

Records

Show on Map

Showing 0-0 of 0

Date	Record ID	Record Type	Project	Address	Record Status
No records found.					

Search for Records

Enter information below to search the Record database. Records can be searched for by entering any of the following information:

- Site Address
- Contractor License Information
- Parcel Number
- Record Information
- Contact Information

Use the drop-down menu to change the search type.

Search by Address

Search by Address

- ☐ Search my records only
☐ Search All Records

Street #: 38670	Direction: ? --Select--	Street Name: ? alta vega	Street Type: --Select--
Unit Type: ? --Select--	Unit No.: ? 		
City: 	State: --Select--	Zip: 	

[Search](#) [Clear](#)

2 search results returned matching your address

Click any of the results below to view more details.

Showing 1-2 of 2 | [Download results](#)

Address
38670 ALTA VEGA RD, MASTER, 38670 ALTA VEGA RD, BOULEVARD, BOULEVARD CA 91905, 38670 ALTA VEGA RD BOULEVARD CA 91905
38670 ALTA VEGA RD, MASTER, BOULEVARD CA 91905, 38670 ALTA VEGA RD BOULEVARD CA 91905

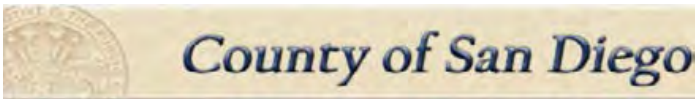
Listed below are the records issued for

38670 ALTA VEGA RD, MASTER, BOULEVARD CA 91905, 38670 ALTA VEGA RD BOULEVARD CA 91905

Show on Map

Showing 1-2 of 2 | [Download results](#) | [Add to collection](#)

<input type="checkbox"/> Date	Record ID	Record Type	Project	Address	Record Status
<input type="checkbox"/> 01/31/2011	PDS2011-1033-20110003	New Primary Residential Structure SFD or MH - Plan Check-Permit	OTC	38670 ALTA VEGA RD, BOULEVARD CA 91905	Completed
<input type="checkbox"/> 12/01/2010	PDS2010-1001-20100644	New Primary Residential Structure SFD or MH - Plan Check-Permit	Log In	38670 ALTA VEGA RD, BOULEVARD CA 91905	Completed



SEARCH

Your County
Government

Community
Services

Healthy
Kids & Families

Business
Resources

Environment

Public Safety

Jobs

Logged in as: **Rachel Ganiere** | [Collections \(0\)](#) | [Reports \(2\)](#) | [Account Management](#) | [Logout](#)



[Home](#)

[APCD](#)

[DEH](#)

[PDS](#)

[DPW](#)

[Apply For a New Permit \(Residential - Water Heaters, Gas Line Repairs, & Lawn Sprinklers\)](#) | [Search Applications](#)

Records

Show on Map

Showing 0-0 of 0

<u>Date</u>	<u>Record ID</u>	<u>Record Type</u>	<u>Project</u>	<u>Address</u>	<u>Record Status</u>
No records found.					

Search for Records

Enter information below to search the Record database. Records can be searched for by entering any of the following information:

- Site Address
- Contractor License Information
- Parcel Number
- Record Information
- Contact Information

Use the drop-down menu to change the search type.

Search by Address

Search by Address

- ☐ Search my records only
- ☐ Search All Records

Street #: 40623	Direction: ? --Select--	Street Name: ? old highway	Street Type: --Select--
Unit Type: ? --Select--	Unit No.: ?		
City:	State: --Select--	Zip:	

[Search](#) [Clear](#)

1 search results returned matching your address

Click any of the results below to view more details.

Showing 1-1 of 1 | [Download results](#)

Address
40623 OLD HIGHWAY 80, MASTER, 40623 OLD HIGHWAY 80

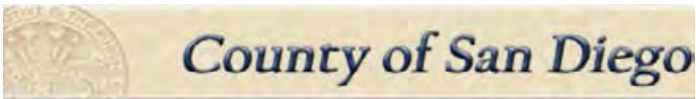
Listed below are the records issued for

40623 OLD HIGHWAY 80, MASTER, 40623 OLD HIGHWAY 80

Show on Map

Showing 1-2 of 2 | [Download results](#) | [Add to collection](#)

<input type="checkbox"/> <u>Date</u>	<u>Record ID</u>	<u>Record Type</u>	<u>Project</u>	<u>Address</u>	<u>Record Status</u>
<input type="checkbox"/> 01/08/1992	PDS1992-C-92000731	New Primary Residential Structure SFD or MH - Plan Check-Permit		40623 OLD HIGHWAY 80	Completed
<input type="checkbox"/> 04/23/1991	PDS1991-A-9100520999	New Primary Residential Structure SFD or MH - Plan Check-Permit		40623 OLD HIGHWAY 80	Completed



SEARCH

Your County
Government

Community
Services

Healthy
Kids & Families

Business
Resources

Environment

Public Safety

Jobs

Logged in as: **Rachel Ganiere** | [Collections \(0\)](#) | [Reports \(2\)](#) | [Account Management](#) | [Logout](#)



[Home](#)

[APCD](#)

[DEH](#)

[PDS](#)

[DPW](#)

[Apply For a New Permit \(Residential - Water Heaters, Gas Line Repairs, & Lawn Sprinklers\)](#) | [Search Applications](#)

Records

Show on Map

Showing 0-0 of 0

<u>Date</u>	<u>Record ID</u>	<u>Record Type</u>	<u>Project</u>	<u>Address</u>	<u>Record Status</u>
No records found.					

Search for Records

Enter information below to search the Record database. Records can be searched for by entering any of the following information:

- Site Address
- Contractor License Information
- Parcel Number
- Record Information
- Contact Information

Use the drop-down menu to change the search type.

Search by Address

Search by Address

- ☐ Search my records only
- ☐ Search All Records

Street #: 40749	Direction: ? --Select--	Street Name: ? old highway	Street Type: --Select--
Unit Type: ? --Select--	Unit No.: ?		
City:	State: --Select--	Zip:	

[Search](#) [Clear](#)

4 search results returned matching your address

Click any of the results below to view more details.

Showing 1-4 of 4 | [Download results](#)

Address

[40749 OLD HIGHWAY 80, MASTER, 40749 OLD HIGHWAY 80 BOULEVARD, BOULEVARD CA 91905, 40749 OLD HIGHWAY 80 BOULEVARD CA 91905](#)
[40749 OLD HIGHWAY 80, MASTER, 40749 OLD HIGHWAY 80. BOULEVARD 91905, BOULEVARD CA 91905, 40749 OLD HIGHWAY 80 BOULEVARD CA 91905](#)
[40749 OLD HIGHWAY 80, MASTER, BOULEVARD CA 91905, 40749 OLD HIGHWAY 80 BOULEVARD CA 91905](#)
[40749 OLD HIGHWAY 80, MASTER, 40749 OLD HIGHWAY 80](#)

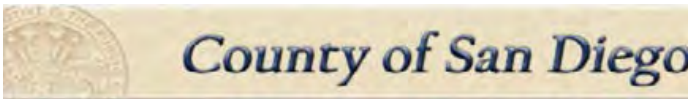
Listed below are the records issued for

40749 OLD HIGHWAY 80, MASTER, BOULEVARD CA 91905, 40749 OLD HIGHWAY 80 BOULEVARD CA 91905

Show on Map

Showing 1-2 of 2 | [Download results](#) | [Add to collection](#)

<input type="checkbox"/> <u>Date</u>	<u>Record ID</u>	<u>Record Type</u>	<u>Project</u>	<u>Address</u>	<u>Record Status</u>
<input type="checkbox"/> 07/01/2009	PDS2009-3720-84-0177	Certificate of Compliance	BERNAL CC	40749 OLD HIGHWAY 80, BOULEVARD CA 91905	Backfile Conversion
<input type="checkbox"/> 08/17/2007	PDS2007-1007-20070575	Residential Alteration or Addition - Plan Check-Permit	OTC	40749 OLD HIGHWAY 80, BOULEVARD CA 91905	Completed



SEARCH

Your County
Government

Community
Services

Healthy
Kids & Families

Business
Resources

Environment

Public Safety

Jobs

Logged in as: **Rachel Ganiere** | [Collections \(0\)](#) | [Reports \(2\)](#) | [Account Management](#) | [Logout](#)



[Home](#) [APCD](#) [DEH](#) [PDS](#) [DPW](#)

[Apply For a New Permit \(Residential - Water Heaters, Gas Line Repairs, & Lawn Sprinklers\)](#) | [Search Applications](#)

Records

Show on Map

Showing 0-0 of 0

<u>Date</u>	<u>Record ID</u>	<u>Record Type</u>	<u>Project</u>	<u>Address</u>	<u>Record Status</u>
No records found.					

Search for Records

Enter information below to search the Record database. Records can be searched for by entering any of the following information:

- Site Address
- Contractor License Information
- Parcel Number
- Record Information
- Contact Information

Use the drop-down menu to change the search type.

Search by Address

Search by Address

- ☐ Search my records only
- ☐ Search All Records

Street #: 40749	Direction: ? --Select--	Street Name: ? old highway	Street Type: --Select--
Unit Type: ? --Select--	Unit No.: ? --Select--		
City: --Select--	State: --Select--	Zip: --Select--	

[Search](#) [Clear](#)

4 search results returned matching your address

Click any of the results below to view more details.

Showing 1-4 of 4 | [Download results](#)

Address

[40749 OLD HIGHWAY 80, MASTER, 40749 OLD HIGHWAY 80 BOULEVARD, BOULEVARD CA 91905, 40749 OLD HIGHWAY 80 BOULEVARD CA 91905](#)
[40749 OLD HIGHWAY 80, MASTER, 40749 OLD HIGHWAY 80. BOULEVARD 91905, BOULEVARD CA 91905, 40749 OLD HIGHWAY 80 BOULEVARD CA 91905](#)
[40749 OLD HIGHWAY 80, MASTER, BOULEVARD CA 91905, 40749 OLD HIGHWAY 80 BOULEVARD CA 91905](#)
[40749 OLD HIGHWAY 80, MASTER, 40749 OLD HIGHWAY 80](#)

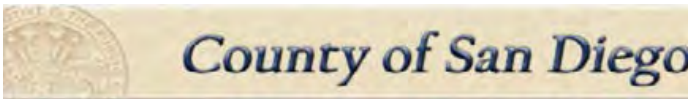
Listed below are the records issued for

40749 OLD HIGHWAY 80, MASTER, 40749 OLD HIGHWAY 80

Show on Map

Showing 1-3 of 3 | [Download results](#) | [Add to collection](#)

<input type="checkbox"/> <u>Date</u>	<u>Record ID</u>	<u>Record Type</u>	<u>Project</u>	<u>Address</u>	<u>Record Status</u>
<input type="checkbox"/> 02/24/1992	PDS1992-C-92006601	Residential Alteration or Addition - Plan Check-Permit		40749 OLD HIGHWAY 80	Completed
<input type="checkbox"/> 02/24/1992	PDS1992-C-9200660999	Residential Alteration or Addition - Plan Check-Permit		40749 OLD HIGHWAY 80	Completed
<input type="checkbox"/> 02/15/1989	PDS1989-E-89001351	Residential Alteration or Addition - Plan Check-Permit		40749 OLD HIGHWAY 80	Completed



SEARCH

Your County
Government

Community
Services

Healthy
Kids & Families

Business
Resources

Environment

Public Safety

Jobs

Logged in as: **Rachel Ganiere** | [Collections \(0\)](#) | [Reports \(2\)](#) | [Account Management](#) | [Logout](#)



[Home](#)

[APCD](#)

[DEH](#)

[PDS](#)

[DPW](#)

[Apply For a New Permit \(Residential - Water Heaters, Gas Line Repairs, & Lawn Sprinklers\)](#) | [Search Applications](#)

Records

Show on Map

Showing 0-0 of 0

<u>Date</u>	<u>Record ID</u>	<u>Record Type</u>	<u>Project</u>	<u>Address</u>	<u>Record Status</u>
No records found.					

Search for Records

Enter information below to search the Record database. Records can be searched for by entering any of the following information:

- Site Address
- Contractor License Information
- Parcel Number
- Record Information
- Contact Information

Use the drop-down menu to change the search type.

Search by Address

Search by Address

☐ Search my records only

☐ Search All Records

Street #: 40751	Direction: ? --Select--	Street Name: ? old highway	Street Type: --Select--
Unit Type: ? --Select--	Unit No.: ? 		
City: 	State: --Select--	Zip: 	

[Search](#) [Clear](#)

1 search results returned matching your address

Click any of the results below to view more details.

Showing 1-1 of 1 | [Download results](#)

Address
40751 OLD HIGHWAY 80, MASTER, 40751 OLD HIGHWAY 80

Listed below are the records issued for

40751 OLD HIGHWAY 80, MASTER, 40751 OLD HIGHWAY 80

Show on Map

Showing 1-2 of 2 | [Download results](#) | [Add to collection](#)

<input type="checkbox"/> <u>Date</u>	<u>Record ID</u>	<u>Record Type</u>	<u>Project</u>	<u>Address</u>	<u>Record Status</u>
<input type="checkbox"/> 07/26/1988	<u>PDS1988-C-88039911</u>	New Primary Residential Structure SFD or MH - Plan Check-Permit		40751 OLD HIGHWAY 80	Completed
<input type="checkbox"/> 05/12/1988	<u>PDS1988-A-8801188999</u>	New Primary Residential Structure SFD or MH - Plan Check-Permit		40751 OLD HIGHWAY 80	Completed

[County Departments](#)

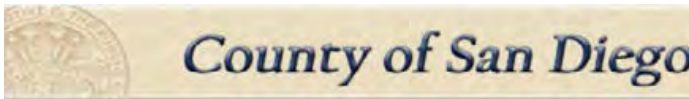
| [Accessibility Policy](#)

| [Web & Privacy Policies](#)

| [Help](#)

| [Contact Us](#)

| [Visiting San Diego](#)



SEARCH

[Your County Government](#)[Community Services](#)[Healthy Kids & Families](#)[Business Resources](#)[Environment](#)[Public Safety](#)[Jobs](#)Logged in as: **Rachel Ganiere** | [Collections \(0\)](#) | [Reports \(2\)](#) | [Account Management](#) | [Logout](#)[Home](#)[APCD](#)[DEH](#)[PDS](#)[DPW](#)[Apply For a New Permit \(Residential - Water Heaters, Gas Line Repairs, & Lawn Sprinklers\)](#)[Search Applications](#)

Records

[Show on Map](#)

Showing 0-0 of 0

<u>Date</u>	<u>Record ID</u>	<u>Record Type</u>	<u>Project</u>	<u>Address</u>	<u>Record Status</u>
No records found.					

Search for Records

Enter information below to search the Record database. Records can be searched for by entering any of the following information:

- Site Address
- Contractor License Information
- Parcel Number
- Record Information
- Contact Information

Use the drop-down menu to change the search type.

Search by Address

☐ Search my records only☐ Search All Records

Street #: <input type="text" value="911"/>	Direction: <input type="text" value="--Select--"/>	Street Name: <input type="text" value="tierra del sol"/>	Street Type: <input type="text" value="--Select--"/>
Unit Type: <input type="text" value="--Select--"/>	Unit No.: <input type="text" value=""/>		
City: <input type="text" value=""/>	State: <input type="text" value="--Select--"/>	Zip: <input type="text" value=""/>	

[Search](#) [Clear](#)

1 search results returned matching your address

Click any of the results below to view more details.

Showing 1-1 of 1 | [Download results](#)

Address
911 TIERRA DEL SOL RD, MASTER, BOULEVARD CA 91905, 911 TIERRA DEL SOL RD BOULEVARD CA 91905

Listed below are the records issued for

911 TIERRA DEL SOL RD, MASTER, BOULEVARD CA 91905, 911 TIERRA DEL SOL RD BOULEVARD CA 91905

[Show on Map](#)

Showing 1-1 of 1 | [Download results](#) | [Add to collection](#)

<input type="checkbox"/> <u>Date</u>	<u>Record ID</u>	<u>Record Type</u>	<u>Project</u>	<u>Address</u>	<u>Record Status</u>
<input type="checkbox"/> 08/15/2001	<u>PDS2001-1007-20010752</u>	Residential Alteration or Addition - Plan Check-Permit		911 TIERRA DEL SOL RD, BOULEVARD CA 91905	Completed

[County Departments](#)[Accessibility Policy](#)[Web & Privacy Policies](#)[Help](#)[Contact Us](#)[Visiting San Diego](#)

Search...



[Home](#) [APCD](#) [DEH](#) [PDS](#) [DPW](#)

[Apply For a New Permit \(Residential - Water Heaters, Gas Line Repairs, & Lawn Sprinklers\)](#) | [Search Applications](#)

Records

Show on Map 

Showing 0-0 of 0

Date	Record ID	Record Type	Project	Address	Record Status
No records found.					

Search for Records

Enter information below to search the Record database. Records can be searched for by entering any of the following information:

- Site Address
- Contractor License Information
- Parcel Number
- Record Information
- Contact Information

Use the drop-down menu to change the search type.

Search by Address

Search by Address

☐ Search my records only

☐ Search All Records

Street #:	Direction: ?	Street Name: ?	Street Type:
940	--Select--	tierra del sol	--Select--
Unit Type: ?	Unit No.: ?		
--Select--			
City:	State:	Zip:	
	--Select--		

[Search](#) [Clear](#)

4 search results returned matching your address

Click any of the results below to view more details.

Showing 1-4 of 4 | [Download results](#)

Address
[940 TIERRA DEL SOL RD, MASTER, 940 TIERRA DEL SOL RD , BOULEVARD 91905, BOULEVARD CA 91905, 940 TIERRA DEL SOL RD BOULEVARD CA 91905](#)
[940 TIERRA DEL SOL RD, MASTER, 940 TIERRA DEL SOL ROAD, BOULEVARD, BOULEVARD CA 91905, 940 TIERRA DEL SOL RD BOULEVARD CA 91905](#)
[940 TIERRA DEL SOL RD, MASTER, 940 TIERRA DEL SOL, BLVD, CA 91905, BOULEVARD CA 91905, 940 TIERRA DEL SOL RD BOULEVARD CA 91905](#)
[940 TIERRA DEL SOL RD, MASTER, BOULEVARD CA 91905, 940 TIERRA DEL SOL RD BOULEVARD CA 91905](#)

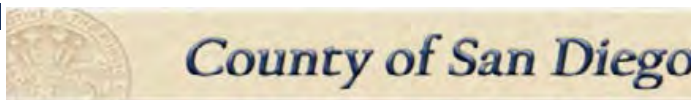
Listed below are the records issued for

940 TIERRA DEL SOL RD, MASTER, BOULEVARD CA 91905, 940 TIERRA DEL SOL RD BOULEVARD CA 91905

Show on Map 

Showing 1-5 of 5 | [Download results](#) | [Add to collection](#)

Date	Record ID	Record Type	Project	Address	Record Status
02/05/2004	PDS2004-1003-20040118	New Primary Residential Structure SFD or MH - Plan Check-Permit	Log In	940 TIERRA DEL SOL RD, BOULEVARD CA 91905	Completed
08/08/2003	PDS2003-1001-20031376	New Primary Residential Structure SFD or MH - Plan Check-Permit	Log In	940 TIERRA DEL SOL RD, BOULEVARD CA 91905	PC Expired
07/01/1999	PDS1999-1011-99000280	Residential Alteration or Addition - Plan Check-Permit		940 TIERRA DEL SOL RD, BOULEVARD CA 91905	Withdrawn
08/13/1990	PDS1990-C-90055411	New Residential Detached Accessory Structure - Plan Check-Permit		940 TIERRA DEL SOL RD, BOULEVARD CA 91905	Completed
08/13/1990	PDS1990-C-9005541999	New Residential Detached Accessory Structure - Plan Check-Permit		940 TIERRA DEL SOL RD, BOULEVARD CA 91905	Completed



SEARCH

[Your County Government](#)[Community Services](#)[Healthy Kids & Families](#)[Business Resources](#)[Environment](#)[Public Safety](#)[Jobs](#)Logged in as: **Rachel Ganiere** | [Collections \(0\)](#) | [Reports \(2\)](#) | [Account Management](#) | [Logout](#)[Home](#)[APCD](#)[DEH](#)[PDS](#)[DPW](#)[Apply For a New Permit \(Residential - Water Heaters, Gas Line Repairs, & Lawn Sprinklers\)](#) | [Search Applications](#)

Records

[Show on Map](#)

Showing 0-0 of 0

<u>Date</u>	<u>Record ID</u>	<u>Record Type</u>	<u>Project</u>	<u>Address</u>	<u>Record Status</u>
No records found.					

Search for Records

Enter information below to search the Record database. Records can be searched for by entering any of the following information:

- Site Address
- Contractor License Information
- Parcel Number
- Record Information
- Contact Information

Use the drop-down menu to change the search type.

Search by Address

☐ Search my records only☐ Search All Records

Street #: 966	Direction: ? --Select--	Street Name: ? tierra del sol	Street Type: --Select--
Unit Type: ? --Select--	Unit No.: ? 		
City: 	State: --Select--	Zip: 	

[Search](#) [Clear](#)

1 search results returned matching your address

Click any of the results below to view more details.

Showing 1-1 of 1 | [Download results](#)

Address

966 TIERRA DEL SOL RD, MASTER, BOULEVARD CA 91905, 966 TIERRA DEL SOL RD BOULEVARD CA 91905

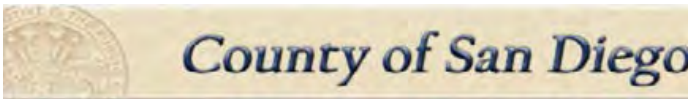
Listed below are the records issued for

966 TIERRA DEL SOL RD, MASTER, BOULEVARD CA 91905, 966 TIERRA DEL SOL RD BOULEVARD CA 91905

[Show on Map](#)

Showing 1-4 of 4 | [Download results](#) | [Add to collection](#)

<input type="checkbox"/> <u>Date</u>	<u>Record ID</u>	<u>Record Type</u>	<u>Project</u>	<u>Address</u>	<u>Record Status</u>
<input type="checkbox"/> 08/23/1991	PDS1991-C-91039481	Residential Alteration or Addition - Plan Check-Permit		966 TIERRA DEL SOL RD, BOULEVARD CA 91905	Expired
<input type="checkbox"/> 07/25/1991	PDS1991-A-9101030999	Residential Alteration or Addition - Plan Check-Permit		966 TIERRA DEL SOL RD, BOULEVARD CA 91905	PC Expired
<input type="checkbox"/> 01/24/1990	PDS1990-C-90004351	New Residential Detached Accessory Structure - Plan Check-Permit		966 TIERRA DEL SOL RD, BOULEVARD CA 91905	Completed
<input type="checkbox"/> 01/24/1990	PDS1990-C-9000435999	New Residential Detached Accessory Structure - Plan Check-Permit		966 TIERRA DEL SOL RD, BOULEVARD CA 91905	Completed



SEARCH

[Your County Government](#)

[Community Services](#)

[Healthy Kids & Families](#)

[Business Resources](#)

[Environment](#)

[Public Safety](#)

[Jobs](#)

Board Of Supervisors

County Elected Officials

Chief Administrative Office

County Departments

Budget & Finance

Government Documents

Grand Jury

Bonds & Leasing

Jobs

Elections & Voting

About San Diego County

Volunteer Opportunities

A-Z Services

Logged in as: **Rachel Ganiere** | [Collections \(0\)](#) | [Reports \(2\)](#) | [Account Management](#) | [Logout](#)

[CD](#) [DEH](#) [PDS](#) [DPW](#)

[For a New Permit \(Residential - Water Heaters, Gas Line Repairs, & Lawn Sprinklers\)](#) | [Search Applications](#)

[Show on Map](#)

Record Type	Project	Address	Record Status
-----------------------------	-------------------------	-------------------------	-------------------------------

ds

Enter information below to search the Record database. Records can be searched for by entering any of the following information:

- Site Address
- Contractor License Information
- Parcel Number
- Record Information
- Contact Information

Use the drop-down menu to change the search type.

Search by Address

☐ Search my records only

☐ Search All Records

Street #:

Direction:

Street Name:

Street Type:

Unit Type:

Unit No.:

City:

State:

Zip:

[Search](#) [Clear](#)

5 search results returned matching your address

Click any of the results below to view more details.

Showing 1-5 of 5 | [Download results](#)

Address
0 JEWEL VALLEY CT, ALIAS, JEWEL VALLEY CT , BOULEVARD 91905, BOULEVARD CA 91905, 0 JEWEL VALLEY CT BOULEVARD CA 91905
0 JEWEL VALLEY RD, ALIAS, JEWEL VALLEY RD , BOULEVARD 91905, BOULEVARD CA 91905, 0 JEWEL VALLEY RD BOULEVARD CA 91905
0 JEWEL VALLEY RD, MASTER, 1617 JEWEL VALLEY RD , BOULEVARD 91905, BOULEVARD CA 91905, 0 JEWEL VALLEY RD BOULEVARD CA 91905
0 JEWEL VALLEY RD, MASTER, JEWEL VALLEY RD , BOULEVARD 91905, BOULEVARD CA 91905, 0 JEWEL VALLEY RD BOULEVARD CA 91905
0 JEWEL VALLEY RD, (Location) JEWEL VALLEY RANCH, 0 JEWEL VALLEY RD

Listed below are the records issued for

0 JEWEL VALLEY RD, (Location) JEWEL VALLEY RANCH, 0 JEWEL VALLEY RD

[Show on Map](#)

Showing 1-1 of 1 | [Download results](#) | [Add to collection](#)

<input type="checkbox"/> Date	Record ID	Record Type	Project	Address	Record Status
<input type="checkbox"/> 03/07/2002	PDS2002-RFS-02-0006898	General Enforcement		0 JEWEL VALLEY RD	Closed

Logged in as: **Rachel Ganiere** | [Collections \(0\)](#) | [Reports \(2\)](#) ▼ | [Account Management](#) | [Logout](#)

Search...




[Home](#)
[APCD](#)
[DEH](#)
[PDS](#)
[DPW](#)

[Apply For a New Permit \(Residential - Water Heaters, Gas Line Repairs, & Lawn Sprinklers\)](#) | [Search Applications](#)

Record ID PDS2002-1033-20020136:

[Add to collection](#)

New Primary Residential Structure SFD or MH - Plan Check-Permit

Work Location

1909 JEWEL VALLEY RD

Record Details

Licensed Professional:

HERNANDEZ ABLE
 1794 DRIFTWOOD DR
 EL CENTRO, CA, 92243
 Business Phone: 760-353-6779
 CSLB Contractor 711945

Project Description:

Cross street: JEWELL VALLEY WAY (SOUTH OF OLD
 HWY 80) Activity Code: Description of Work: 1782
 SQ. FT. MOBILE HOME ON PRIVATE LOT, PLUMBING
 & ELECTRICAL

▼ More Details

🗄 Contacts

PDS Plan Check Contact information

HERNANDEZ ABLE-CONTACT
 ABLE
 1794 DRIFTWOOD DR
 EL CENTRO, 92243
 Primary Phone: 760-353-6779

No
 No

Owner on Application information

RUBIO, FRANCISCO & JACULIN
 1909 JEWEL VALLEY RD
 BOULEVARD, CA, 91905
 Primary Phone: 619 766-4356

No
 No

🗄 Application Information

APPLICATION INFORMATION

Primary Scope Code: 1140 - RES - M.H. On Permanent Fnd. (Private Lot)
Use: Cross street: JEWELL VALLEY WAY (SOUTH OF OLD HWY 80) Activity Code: Description of Work: 1782 SQ. FT. MOBILE HOME ON PRIVATE LOT, PLUMBING & ELECTRICAL
Office: Kearny Mesa

EXPIRATION

Application Acceptance Date: 10/24/2002
Permit Issue Date: 10/24/2002

Phase I ESA Tierra del Sol Gen-Tie



Photograph 1. Allen property located west of Tierra del Sol Road. .



Photograph 2. Looking north from the eastern portion of the Contasti property.



Photograph 3. Well or cistern on the Contasti property.



Photograph 4. Overhead transmission line on Contasti property.



Photograph 5. Well or cistern adjacent to homesite on Contasti property.



Photograph 6. Chemical containers and burned debris adjacent to homesite on Contasti property.



Photograph 7. Empty 55-gallon drums at homesite on Contasti property.



Photograph 8. Burned homesite on Contasti property.



Photograph 9 Developed spring on Contasti property.



Photograph 10. . Stock tanks and corrals on Contasti property.



Photograph 11. Burn ash on Contasti property.



Photograph 12. Empty above ground storage tank on Contasti property.



Photograph 13. County Right of Way property located along Tierra del Sol Road.



Photograph 14. Overhead utilities observed on the Davis property.



Photograph 15. Looking South on southern portion of the Lansing property.



Photograph 16. Central portion of the Lansing property looking South.



Photograph 17. Central portion of the Lansing property looking East.



Photograph 18. Central portion of the Lansing property looking North.



Photograph 19. Graded earth on the Lansing property.



Photograph 20. Pole mounted transformer on the Lansing property.



Photograph 21. Irrigation well on the Lansing property.



Photograph 22. Wells and above ground storage tanks on the Lansing property.



Photograph 23. Railroad tracks on the SD and AZ Rail property.



Photograph 24. Shipping trailer and inoperable automobile on the Troy property.



Photograph 25. Various machinery, debris and automobile on the Troy property



Photograph 26. 55-gallon drum with pump on the Troy property.



Photograph 27. Various trailers and equipment on the Troy property.



Photograph 28. Various machinery, debris and shipping, trailer on the Troy property.



Photograph 29. Various machinery, shipping trailers and automobile on the Troy property.



Photograph 30. Unknown structure on the Troy property.



Photograph 31. Various debris on the Troy property.



Photograph 32. Unknown structure on the Troy property.



Photograph 33. Empty above ground storage tank on the Troy property.



Photograph 34. Possible parts washer on the Troy property.



Photograph 35. Disintegrating fiber drum the Troy property.



Photograph 36. Unknown structure and debris on the Troy property.



Historical Aerials for GeoPreferred & GeoVantage

<http://www.geo-search.net/QuickMap/index.htm?DataID=Standard0000052999>

Click on link above to access the map and satellite view of current property

Target Property:

GenTie

San Diego County, California 91905

Prepared For:

Dudek

Order #: 22921

Job #: 52999

Date: 02/19/2013

TARGET PROPERTY SUMMARY

GenTie

San Diego County, California 91905

USGS Quadrangle: **Tierra Del Sol, CA**

Target Property Geometry: **Corridor**

Target Property Longitude(s)/Latitude(s):

(-116.272204, 32.661766), (-116.272384, 32.660454), (-116.273173, 32.660385), (-116.274545, 32.658902),
(-116.277634, 32.657320), (-116.280941, 32.657166), (-116.283499, 32.657240), (-116.285500, 32.657263),
(-116.286609, 32.655644), (-116.286696, 32.654861), (-116.290349, 32.654795), (-116.292037, 32.653556),
(-116.294964, 32.652847), (-116.295009, 32.650251), (-116.295107, 32.647414), (-116.295221, 32.645253),
(-116.295209, 32.643750), (-116.295666, 32.641297), (-116.295590, 32.639588), (-116.295902, 32.637679),
(-116.296429, 32.635386), (-116.297714, 32.635269), (-116.298094, 32.632292), (-116.297729, 32.636063),
(-116.295590, 32.639588), (-116.297729, 32.636063), (-116.298094, 32.632292), (-116.298519, 32.630062),
(-116.298814, 32.628046), (-116.299189, 32.625529), (-116.302315, 32.625045), (-116.305179, 32.624502),
(-116.308047, 32.624002), (-116.312475, 32.624021), (-116.315981, 32.624051), (-116.316282, 32.624000),
(-116.319952, 32.624032), (-116.319830, 32.622354), (-116.320135, 32.619613), (-116.320285, 32.619526),
(-116.320285, 32.617486), (-116.316076, 32.617512), (-116.312549, 32.617743), (-116.312423, 32.620392),
(-116.312475, 32.624021), (-116.312423, 32.620392), (-116.312549, 32.617743), (-116.316076, 32.617512),
(-116.320285, 32.617486), (-116.320289, 32.613837), (-116.320585, 32.613835), (-116.320576, 32.609277)

County/Parish Covered:

San Diego (CA)

Zipcode(s) Covered:

Boulevard CA: 91905

Jacumba CA: 91934

State(s) Covered:

CA

***Target property is located in Radon Zone 3.**

Zone 3 areas have a predicted average indoor radon screening level less than 2 pCi/L (picocuries per liter).

Disclaimer - The information provided in this report was obtained from a variety of public sources. GeoSearch cannot ensure and makes no warranty or representation as to the accuracy, reliability, quality, errors occurring from data conversion or the customer's interpretation of this report. This report was made by GeoSearch for exclusive use by its clients only. Therefore, this report may not contain sufficient information for other purposes or parties. GeoSearch and its partners, employees, officers And independent contractors cannot be held liable For actual, incidental, consequential, special or exemplary damages suffered by a customer resulting directly or indirectly from any information provided by GeoSearch.



www.geo-search.com · phone: 888-396-0042 · fax: 512-472-9967



JOB #: 52999 - 2/13/2013

SITE: GENTIE
SOURCE: USDA
DATE: 5-07-2010
COUNTY: SAN DIEGO, CA
SCALE: 1" = 2,000'

GeoSearch



JOB #: 52999 - 2/13/2013

SITE: GENTIE
SOURCE: USDA
DATE: 12-17-1996
COUNTY: SAN DIEGO, CA
SCALE: 1" = 2,000'

GeoSearch



JOB #: 52999 - 2/13/2013

SITE: GENTIE
SOURCE: USGS
DATE: 8-19-1989
COUNTY: SAN DIEGO, CA
SCALE: 1" = 2,000'

GeoSearch



JOB #: 52999 - 2/13/2013

SITE: GENTIE
SOURCE: USGS
DATE: 10-16-1975
COUNTY: SAN DIEGO, CA
SCALE: 1" = 2,000'

GeoSearch



JOB #: 52999 - 2/13/2013

SITE: GENTIE
SOURCE: USDA
DATE: 12-31-1953
COUNTY: SAN DIEGO, CA
SCALE: 1" = 2,000'

GeoSearch

City Directory Standard Report

Target Property:

Jewel Valley Rd,
Boulevard, CA 91905

Prepared For:

Dudek

Order# : 22921

Date : 2/12/2013

City Directory Standard Report

Jewel Valley Rd, Boulevard, CA 91905

Haines Directory
South San Diego
County

2008

Jewel Valley Rd

	Street Begins
1585	No Current Listing
1588	Venable Wendy
1590	No Current Listing
1592	Morris Edgar A
1594	Dyer Eddie
1601	Howard Glen W
1603	Perez Angelica
1607	Beck Randall
1610	No Current Listing
1611	Cueva Manuel
1613	No Current Listing
1615	Jacobson Raymond
1629	Knudsen Bonnie
1633	Stuart Elliott C
1635	Curran Richard
1637	Carbajal Jose
1643	Brachmanis E
1647	Smith Doris
1758	Westfall Gordon
1905	Reynolds John
1909	Rubio Jackie
1926	No Current Listing
1931	Lawler Beverly
1942	McInerney Patrick
1985	Holiway J E
	x [Jewel Valley Way Ints]
2033	Soto Enrique

City Directory Standard Report

Jewel Valley Rd, Boulevard, CA 91905

Haines Directory
South San Diego
County

2001-02

Jewel Vly Rd

Street Begins

1558	No Current Listing
1585	No Current Listing
1586	No Current Listing
1588	Espy Michaela
1590	No Current Listing
1592	Morris Edgar A
1594	Dyer Eddie
1601	Howard Glen
1603	Williams Barbara
1609	Wade John
1610	No Current Listing
1611	Cueva Sebastian
1613	No Current Listing
1629	Knudsen Bonnie
1631	No Current Listing
1633	Stuart Elliot
1635	Gugel Arno
1637	Carbajal Jose
1647	Smith Doris
1758	Westfall Gordon
1931	Lawler Lane
1942	McInerney Patrick
1945	Hubbard C B
1985	Holiway Jeri
	x [Jewel Valley Way Ints]
2033	Lopez Florentina
	Soto Enrique

City Directory Standard Report

Jewel Valley Rd, Boulevard, CA 91905

Haines Directory
South San Diego
County

1997-98

Jewel Vly Rd

	Street Begin
1558	No Current Listing
1586	No Current Listing
1588	No Current Listing
1592	Morris Edgar A
1594	Megling Robert Megling Susan
1610	No Current Listing
1611	Mcnellis Francis
1613	No Current Listing
1631	No Current Listing
1633	No Current Listing
1635	Gugel Amo Gugel June Lee
1637	Carbajal Jose G
1639	No Current Listing
1647	Smith Doris
1758	Westfall Gorgon
1931	No Current Listing
1942	Simmons J P Jr Simmons Nancy
1945	Hubbard C B
1985	No Current Listing
2033	Soto Enrique

City Directory Standard Report

Jewel Valley Rd, Boulevard, CA 91905

Haines Directory
South San Diego
County

1991

Jewel Vly Rd

Street Begins

1558	No Current Listing
1586	Faulkner Marianne
1588	No Current Listing
1592	Morris Edgar A
1610	No Current Listing
1611	McNellis Francis
1613	Anderson John
1633	McBride Jack L
1637	Carbajal Jose
	Carbajal Maria
1639	McDonnell Noman
1647	Smith Doris
1758	Westfall Gordon
1931	Short W L
1942	Simmons J P Jr
	Simmons Nancy
1985	Ryan Richard F
2065	Matthew Annabel K
	Matthews Clinton D
	Trace Mary E
	Trace Neil W

Haines Directory
South San Diego
County

1985

Jewel Vly Rd

Street Begins

1558	No Current Listing
1588	Batey Greg W
1647	Smith Doris
1758	Westfall Gordon
1942	Simmon J P Jr
2065	Matthews Trace

Haines Directory
South San Diego
County

1981

Jewel Vly Rd

Street Begins

1558	Batey Greg W
1647	No Current Listing
1942	Simmons J
2083	Jones Judy K

City Directory Standard Report

Jewel Valley Rd, Boulevard, CA 91905

Haines Directory

San Diego

1976

Jewel Valley Rd

No # Street Begins
Bately Greg W
Finnerty Floyd M
Morris Edgar A
Thole Walter E
Whisenant Don
x [End of Listings]

Haines Directory

San Diego

1970

Jewel Valley Rd

No # Street Begins
Boren Glen A
Finnerty Floyd M
Shaw Chester E
x [End of Listings]

Comments: **Tule Jim Ln was also researched and not listed in any directories.**

City Directory Target Property Address

Target Property:

*Jewel Valley Rd,
Boulevard, CA 91905*

Prepared For:

Dudek

Order# : 22921

Date : 2/12/2013

City Directory Target Property Address

Jewel Valley Rd, Boulevard, CA 91905

2008	Street Begins	Haines Directory	South San Diego County
1976	Street Begins	Haines Directory	San Diego
1970	Street Begins	Haines Directory	San Diego

No # Jewel Valley Rd

1976	Bately Greg W	Haines Directory	San Diego
	Finnerty Floyd M	Haines Directory	San Diego
	Morris Edgar A	Haines Directory	San Diego
	Thole Walter E	Haines Directory	San Diego
	Whisenant Don	Haines Directory	San Diego
	x [End of Listings]	Haines Directory	San Diego
1970	Boren Glen A	Haines Directory	San Diego
	Finnerty Floyd M	Haines Directory	San Diego
	Shaw Chester E	Haines Directory	San Diego
	x [End of Listings]	Haines Directory	San Diego

1585 Jewel Valley Rd

2008	No Current Listing	Haines Directory	South San Diego County
------	--------------------	------------------	------------------------

1588 Jewel Valley Rd

2008	Venable Wendy	Haines Directory	South San Diego County
------	---------------	------------------	------------------------

1590 Jewel Valley Rd

2008	No Current Listing	Haines Directory	South San Diego County
------	--------------------	------------------	------------------------

1592 Jewel Valley Rd

2008	Morris Edgar A	Haines Directory	South San Diego County
------	----------------	------------------	------------------------

1594 Jewel Valley Rd

2008	Dyer Eddie	Haines Directory	South San Diego County
------	------------	------------------	------------------------

1601 Jewel Valley Rd

2008	Howard Glen W	Haines Directory	South San Diego County
------	---------------	------------------	------------------------

1603 Jewel Valley Rd

2008	Perez Angelica	Haines Directory	South San Diego County
------	----------------	------------------	------------------------

1607 Jewel Valley Rd

2008	Beck Randall	Haines Directory	South San Diego County
------	--------------	------------------	------------------------

City Directory Target Property Address

Jewel Valley Rd, Boulevard, CA 91905

1610 Jewel Valley Rd

2008	No Current Listing	Haines Directory	South San Diego County
------	--------------------	------------------	------------------------

1611 Jewel Valley Rd

2008	Cueva Manuel	Haines Directory	South San Diego County
------	--------------	------------------	------------------------

1613 Jewel Valley Rd

2008	No Current Listing	Haines Directory	South San Diego County
------	--------------------	------------------	------------------------

1615 Jewel Valley Rd

2008	Jacobson Raymond	Haines Directory	South San Diego County
------	------------------	------------------	------------------------

1629 Jewel Valley Rd

2008	Knudsen Bonnie	Haines Directory	South San Diego County
------	----------------	------------------	------------------------

1633 Jewel Valley Rd

2008	Stuart Elliott C	Haines Directory	South San Diego County
------	------------------	------------------	------------------------

1635 Jewel Valley Rd

2008	Curran Richard	Haines Directory	South San Diego County
------	----------------	------------------	------------------------

1637 Jewel Valley Rd

2008	Carbajal Jose	Haines Directory	South San Diego County
------	---------------	------------------	------------------------

1643 Jewel Valley Rd

2008	Brachmanis E	Haines Directory	South San Diego County
------	--------------	------------------	------------------------

1647 Jewel Valley Rd

2008	Smith Doris	Haines Directory	South San Diego County
------	-------------	------------------	------------------------

1758 Jewel Valley Rd

2008	Westfall Gordon	Haines Directory	South San Diego County
------	-----------------	------------------	------------------------

1905 Jewel Valley Rd

2008	Reynolds John	Haines Directory	South San Diego County
------	---------------	------------------	------------------------

City Directory Target Property Address

Jewel Valley Rd, Boulevard, CA 91905

1909 Jewel Valley Rd

2008	Rubio Jackie	Haines Directory	South San Diego County
------	--------------	------------------	------------------------

1926 Jewel Valley Rd

2008	No Current Listing	Haines Directory	South San Diego County
------	--------------------	------------------	------------------------

1931 Jewel Valley Rd

2008	Lawler Beverly	Haines Directory	South San Diego County
------	----------------	------------------	------------------------

1942 Jewel Valley Rd

2008	McInerney Patrick	Haines Directory	South San Diego County
------	-------------------	------------------	------------------------

1985 Jewel Valley Rd

2008	Holiway J E	Haines Directory	South San Diego County
	x [Jewel Valley Way Ints]	Haines Directory	South San Diego County

2033 Jewel Valley Rd

2008	Soto Enrique	Haines Directory	South San Diego County
2001-02	Street Begins	Haines Directory	South San Diego County
1997-98	Street Begin	Haines Directory	South San Diego County
1991	Street Begins	Haines Directory	South San Diego County
1985	Street Begins	Haines Directory	South San Diego County
1981	Street Begins	Haines Directory	South San Diego County

1558 Jewel Vly Rd

2001-02	No Current Listing	Haines Directory	South San Diego County
1997-98	No Current Listing	Haines Directory	South San Diego County
1991	No Current Listing	Haines Directory	South San Diego County
1985	No Current Listing	Haines Directory	South San Diego County
1981	Batey Greg W	Haines Directory	South San Diego County

1585 Jewel Vly Rd

2001-02	No Current Listing	Haines Directory	South San Diego County
---------	--------------------	------------------	------------------------

City Directory Target Property Address

Jewel Valley Rd, Boulevard, CA 91905

1586 Jewel Vly Rd

2001-02	No Current Listing	Haines Directory	South San Diego County
1997-98	No Current Listing	Haines Directory	South San Diego County
1991	Faulkner Marianne	Haines Directory	South San Diego County

1588 Jewel Vly Rd

2001-02	Espy Michaela	Haines Directory	South San Diego County
1997-98	No Current Listing	Haines Directory	South San Diego County
1991	No Current Listing	Haines Directory	South San Diego County
1985	Batey Greg W	Haines Directory	South San Diego County

1590 Jewel Vly Rd

2001-02	No Current Listing	Haines Directory	South San Diego County
---------	--------------------	------------------	------------------------

1592 Jewel Vly Rd

2001-02	Morris Edgar A	Haines Directory	South San Diego County
1997-98	Morris Edgar A	Haines Directory	South San Diego County
1991	Morris Edgar A	Haines Directory	South San Diego County

1594 Jewel Vly Rd

2001-02	Dyer Eddie	Haines Directory	South San Diego County
1997-98	Megling Robert	Haines Directory	South San Diego County
	Megling Susan	Haines Directory	South San Diego County

1601 Jewel Vly Rd

2001-02	Howard Glen	Haines Directory	South San Diego County
---------	-------------	------------------	------------------------

1603 Jewel Vly Rd

2001-02	Williams Barbara	Haines Directory	South San Diego County
---------	------------------	------------------	------------------------

1609 Jewel Vly Rd

2001-02	Wade John	Haines Directory	South San Diego County
---------	-----------	------------------	------------------------

City Directory Target Property Address

Jewel Valley Rd, Boulevard, CA 91905

1610 Jewel Vly Rd

2001-02	No Current Listing	Haines Directory	South San Diego County
1997-98	No Current Listing	Haines Directory	South San Diego County
1991	No Current Listing	Haines Directory	South San Diego County

1611 Jewel Vly Rd

2001-02	Cueva Sebastian	Haines Directory	South San Diego County
1997-98	Mcneillis Francis	Haines Directory	South San Diego County
1991	McNellis Francis	Haines Directory	South San Diego County

1613 Jewel Vly Rd

2001-02	No Current Listing	Haines Directory	South San Diego County
1997-98	No Current Listing	Haines Directory	South San Diego County
1991	Anderson John	Haines Directory	South San Diego County

1629 Jewel Vly Rd

2001-02	Knudsen Bonnie	Haines Directory	South San Diego County
---------	----------------	------------------	------------------------

1631 Jewel Vly Rd

2001-02	No Current Listing	Haines Directory	South San Diego County
1997-98	No Current Listing	Haines Directory	South San Diego County

1633 Jewel Vly Rd

2001-02	Stuart Elliot	Haines Directory	South San Diego County
1997-98	No Current Listing	Haines Directory	South San Diego County
1991	McBride Jack L	Haines Directory	South San Diego County

1635 Jewel Vly Rd

2001-02	Gugel Arno	Haines Directory	South San Diego County
1997-98	Gugel Arno	Haines Directory	South San Diego County
	Gugel June Lee	Haines Directory	South San Diego County

City Directory Target Property Address

Jewel Valley Rd, Boulevard, CA 91905

1637 Jewel Vly Rd

2001-02	Carbajal Jose	Haines Directory	South San Diego County
1997-98	Carbajal Jose G	Haines Directory	South San Diego County
1991	Carbajal Jose	Haines Directory	South San Diego County
	Carbajal Maria	Haines Directory	South San Diego County

1639 Jewel Vly Rd

1997-98	No Current Listing	Haines Directory	South San Diego County
1991	McDonnell Norman	Haines Directory	South San Diego County

1647 Jewel Vly Rd

2001-02	Smith Doris	Haines Directory	South San Diego County
1997-98	Smith Doris	Haines Directory	South San Diego County
1991	Smith Doris	Haines Directory	South San Diego County
1985	Smith Doris	Haines Directory	South San Diego County
1981	No Current Listing	Haines Directory	South San Diego County

1758 Jewel Vly Rd

2001-02	Westfall Gordon	Haines Directory	South San Diego County
1997-98	Westfall Gorgon	Haines Directory	South San Diego County
1991	Westfall Gordon	Haines Directory	South San Diego County
1985	Westfall Gordon	Haines Directory	South San Diego County

1931 Jewel Vly Rd

2001-02	Lawler Lane	Haines Directory	South San Diego County
1997-98	No Current Listing	Haines Directory	South San Diego County
1991	Short W L	Haines Directory	South San Diego County

City Directory Target Property Address

Jewel Valley Rd, Boulevard, CA 91905

1942 Jewel Vly Rd

2001-02	McInerney Patrick	Haines Directory	South San Diego County
1997-98	Simmons J P Jr	Haines Directory	South San Diego County
	Simmons Nancy	Haines Directory	South San Diego County
1991	Simmons J P Jr	Haines Directory	South San Diego County
	Simmons Nancy	Haines Directory	South San Diego County
1985	Simmon J P Jr	Haines Directory	South San Diego County
1981	Simmons J	Haines Directory	South San Diego County

1945 Jewel Vly Rd

2001-02	Hubbard C B	Haines Directory	South San Diego County
1997-98	Hubbard C B	Haines Directory	South San Diego County

1985 Jewel Vly Rd

2001-02	Holiway Jeri	Haines Directory	South San Diego County
	x [Jewel Valley Way Ints]	Haines Directory	South San Diego County
1997-98	No Current Listing	Haines Directory	South San Diego County
1991	Ryan Richard F	Haines Directory	South San Diego County

2033 Jewel Vly Rd

2001-02	Lopez Florentina	Haines Directory	South San Diego County
	Soto Enrique	Haines Directory	South San Diego County
1997-98	Soto Enrique	Haines Directory	South San Diego County

2065 Jewel Vly Rd

1991	Matthew Annabel K	Haines Directory	South San Diego County
	Matthews Clinton D	Haines Directory	South San Diego County
	Trace Mary E	Haines Directory	South San Diego County
	Trace Neil W	Haines Directory	South San Diego County
1985	Matthews Trace	Haines Directory	South San Diego County

City Directory Target Property Address

Jewel Valley Rd, Boulevard, CA 91905

2083 Jewel Vly Rd

1981

Jones Judy K

Haines Directory

South San Diego
County

Comments: **Tule Jim Ln was also researched and not listed in any directories.**

City Directory Standard Report

Target Property:

*Moon Valley Rd,
Boulevard, CA 91905*

Prepared For:

Dudek

Order# : 22921

Date : 2/12/2013

City Directory Standard Report

Moon Valley Rd, Boulevard, CA 91905

Haines Directory			
South San Diego County	2008	Moon Valley Rd	
			Street Begins
		37515	Walsh Yvonne
		37615	No Current Listing
			x [Tierra Real Ln Ints]
		37839	Bruns Donna
			x [Tierra De Luna Rd]
			y [End of Listings]

Haines Directory			
South San Diego County	2001-02	Moon Vly Rd	
			Street Begins
		37515	No Current Listing
		37615	Cortez Maria
		37675	Foultz William
			x [End of Listings]
			Zavala Janice

Haines Directory			
South San Diego County	1997-98	Moon Vly Rd	
			Street Begins
		37515	Mally Margaret A
		37675	No Current Listing
			x [End of Listings]

Haines Directory			
South San Diego County	1991	Moon Vly Rd	
			Street Begins
		37515	Mally Margaret A
		37675	No Current Listing
			x [End of Listings]

Haines Directory			
South San Diego County	1985	Moon Vly Rd	
			Street Not Listed

Comments: Tule Jim Ln was also researched and not listed in any directories.

City Directory Target Property Address

Target Property:

*Moon Valley Rd,
Boulevard, CA 91905*

Prepared For:

Dudek

Order# : 22921

Date : 2/12/2013

City Directory Target Property Address

Moon Valley Rd, Boulevard, CA 91905

2008	Street Begins	Haines Directory	South San Diego County
<u>37515 Moon Valley Rd</u>			
2008	Walsh Yvonne	Haines Directory	South San Diego County
<u>37615 Moon Valley Rd</u>			
2008	No Current Listing	Haines Directory	South San Diego County
	x [Tierra Real Ln Ints]	Haines Directory	South San Diego County
<u>37839 Moon Valley Rd</u>			
2008	Bruns Donna	Haines Directory	South San Diego County
	x [Tierra De Luna Rd]	Haines Directory	South San Diego County
	y [End of Listings]	Haines Directory	South San Diego County
2001-02	Street Begins	Haines Directory	South San Diego County
1997-98	Street Begins	Haines Directory	South San Diego County
1991	Street Begins	Haines Directory	South San Diego County
1985	Street Not Listed	Haines Directory	South San Diego County
<u>37515 Moon Vly Rd</u>			
2001-02	No Current Listing	Haines Directory	South San Diego County
1997-98	Mally Margaret A	Haines Directory	South San Diego County
1991	Mally Margaret A	Haines Directory	South San Diego County
<u>37615 Moon Vly Rd</u>			
2001-02	Cortez Maria	Haines Directory	South San Diego County

City Directory Target Property Address

Moon Valley Rd, Boulevard, CA 91905

37675 Moon Vly Rd

2001-02	Foultz William	Haines Directory	South San Diego County
	Zavala Janice	Haines Directory	South San Diego County
	x [End of Listings]	Haines Directory	South San Diego County
1997-98	No Current Listing	Haines Directory	South San Diego County
	x [End of Listings]	Haines Directory	South San Diego County
1991	No Current Listing	Haines Directory	South San Diego County
	x [End of Listings]	Haines Directory	South San Diego County

Comments: **Tule Jim Ln was also researched and not listed in any directories.**

City Directory Standard Report

Target Property:

*Tierra Del Sol Rd,
Boulevard, CA 91905*

Prepared For:

Dudek

Order# : 22921

Date : 2/12/2013

City Directory Standard Report

Tierra Del Sol Rd, Boulevard, CA 91905

Haines Directory
South San Diego
County

2008

Tierra Del Sol Rd

770	Lane Sara x [Hi Pass Rd Ints]
869	Snailum Raymond
871	Hood Donna
872	Moore Herbert
873	No Current Listing
875	No Current Listing
880	William Katie
892	Love Wilbert
904	Maupin R O
911	No Current Listing
966	Stevens Gary
980	Guffin Edward
1060	Koppin Kathryn
1065	No Current Listing
1074	Anderson Sharon Thibodeau L R
1158	Long Janice
1170	Adams Carl
1176	Robison Carson
1220	Robison Carson
1310	Kellems Robert
1320	No Current Listing
1322	No Current Listing
1337	Lighthouse Baptist Church
1349	Barron Albert
1357	Wright David
1361	Norman David
1370	Gookin Robt K
1373	No Current Listing
1431	No Current Listing

City Directory Standard Report

Tierra Del Sol Rd, Boulevard, CA 91905

Haines Directory
South San Diego
County

2001-02

Tierra Del Sol Rd

686	Cleveland Keith x [Tierra De Luna Rd Ints] y [Tierra Estrella Ints]
869	Snailum Raymond
871	No Current Listing
873	No Current Listing
875	Walker Evelyn
876	No Current Listing
880	Hoskins Cynthia
887	Wares Oscar
892	Love Wilbert
904	Maupin Inc
966	Stevens Gary Stevens Phyllis x [Alta Vega Rd Ints]
980	Guffin Edward x [Moon Valley Rd Ints]
1060	Keyser Alice
1065	Tyrrel Ronald E
1158	Long Jacqueline Long Janice
1172	No Current Listing
1176	Robison Carson
1220	Johnston John
1231	Christopher M
1256	No Current Listing
1262	Henderson Wm W x [Tierra Real Rd Ints]
1302	No Current Listing
1320	No Current Listing
1322	Lemley Jimmy
1337	Sanders Elaine Sanders Ralph
1349	Barron Albert
1361	Norman David
1370	Alban Glenn
1377	No Current Listing
1431	Boegeman Dwight Denny Gerald

City Directory Standard Report

Tierra Del Sol Rd, Boulevard, CA 91905

Haines Directory
South San Diego
County

1997-98

Tierra Del Sol Rd

686	No Current Listing
869	No Current Listing
871	Smith C M
873	No Current Listing
876	No Current Listing
880	Hoskins Cynthia L
892	Love Wilbert
904	Maupin R O
911	Collins Wilbert J
966	Stevens Gary
	Stevens Phyllis
980	Guffin Edward
1060	Ostrander Martha
	Shockey Raymond
1158	Long Joe
1172	No Current Listing
1176	Robison Carson
1220	Fuller Cliff
	Fuller Susanne
1256	Stewart Geo W
1262	Henderson Wm W
1302	No Current Listing
1310	No Current Listing
1320	No Current Listing
1337	Sanders Elaine
	Sanders Ralph
1349	Barron Albert
1370	Alban Glenn L
1373	Herrera Philip G
1377	No Current Listing
1431	Denny Gerald
	Denny Linda

City Directory Standard Report

Tierra Del Sol Rd, Boulevard, CA 91905

Haines Directory
South San Diego
County

1991

Tierra Del Sol Rd

686	No Current Listing
869	No Current Listing
871	Smith C M
873	Giddings B J
880	No Current Listing
892	Love Wilbert
904	Maupin R O
911	No Current Listing
966	Stevens Gary
	Stevens Phyllis
1060	Shockey Raymond
1158	Long Joe
1172	Hood Donna L
1176	Robison Carson
1256	Stewart Geo W
1262	Henderson Wm W
1302	Jimenez Raquel
1310	Turner A V
	Turner R L
1320	No Current Listing
1370	No Current Listing
1373	Zavala Ernie
	Zavala Janice
1377	Hall Brett
	Hall Shara
1431	Zendik A

Haines Directory
South San Diego
County

1985

Tierra Del Sol Rd

686	Milford Marion K
869	No Current Listing
871	Smith C M
880	Felde Patrick
904	Maupin O R
911	No Current Listing
1158	Long Joe
1176	Robison Carson
1256	Stewart Geo W
1262	Henderson Wm
1302	Davis Lawrence E
1310	Turner R L
1320	No Current Listing
1370	No Current Listing
1520	No Current Listing

City Directory Standard Report

Tierra Del Sol Rd, Boulevard, CA 91905

Haines Directory
South San Diego
County

1981

Tierra Del Sol Rd

	Street Begins
911	Smith Carl F
1158	Long Joe
1256	Stewart Geo W
1262	Henderson Wm
1320	Bullock Jas
1370	Havlat B J
1635	Sullivan Harold A

Haines Directory
San Diego

1976

Tierra Del Sol Rd

	Street Begins
No #	Amer Legio Pst 363
	Brown Robt
	Hipass Camp
	Kombrink Fred
	Mchone Melvin S
	Ostrander Rex
	Palmer F B
	R E O Construction
	Smith Donald H
	Willoughby Bryan
	Working Warner
	Worthington W C
	x [End of Listings]

Haines Directory
San Diego

1970

Tierra Del Sol Rd

	Street Begin
No #	Farmer Geo L
	Feely Clarence C
	Gavin John Mrs
	Hiles Ronald
	Long Joe
	Mounth Empr Chrncle
	Mundy Bud
	Patterson Fred Capt
	Woodruff David F
	Worthington W C
	x [End of Listings]

Comments: Tule Jim Ln was also researched and not listed in any directories.

City Directory Target Property Address

Target Property:

*Tierra Del Sol Rd,
Boulevard, CA 91905*

Prepared For:

Dudek

Order# : 22921

Date : 2/12/2013

City Directory Target Property Address

Tierra Del Sol Rd, Boulevard, CA 91905

1981	Street Begins	Haines Directory	South San Diego County
1976	Street Begins	Haines Directory	San Diego
1970	Street Begin	Haines Directory	San Diego

No # Tierra Del Sol Rd

1976	Amer Legio Pst 363	Haines Directory	San Diego
	Brown Robt	Haines Directory	San Diego
	Hipass Camp	Haines Directory	San Diego
	Kombrink Fred	Haines Directory	San Diego
	Mchone Melvin S	Haines Directory	San Diego
	Ostrander Rex	Haines Directory	San Diego
	Palmer F B	Haines Directory	San Diego
	R E O Construction	Haines Directory	San Diego
	Smith Donald H	Haines Directory	San Diego
	Willoughby Bryan	Haines Directory	San Diego
	Working Warner	Haines Directory	San Diego
	Worthington W C	Haines Directory	San Diego
	x [End of Listings]	Haines Directory	San Diego
1970	Worthington W C	Haines Directory	San Diego
	x [End of Listings]	Haines Directory	San Diego
	Farmer Geo L	Haines Directory	San Diego
	Feely Clarence C	Haines Directory	San Diego
	Gavin John Mrs	Haines Directory	San Diego
	Hiles Ronald	Haines Directory	San Diego
	Long Joe	Haines Directory	San Diego
	Mounth Empr Chrmcle	Haines Directory	San Diego
	Mundy Bud	Haines Directory	San Diego
	Patterson Fred Capt	Haines Directory	San Diego
	Woodruff David F	Haines Directory	San Diego

686 Tierra Del Sol Rd

2001-02	Cleveland Keith	Haines Directory	South San Diego County
	x [Tierra De Luna Rd Ints]	Haines Directory	South San Diego County
	y [Tierra Estrella Ints]	Haines Directory	South San Diego County
1997-98	No Current Listing	Haines Directory	South San Diego County
1991	No Current Listing	Haines Directory	South San Diego County
1985	Milford Marion K	Haines Directory	South San Diego County

770 Tierra Del Sol Rd

2008	Lane Sara	Haines Directory	South San Diego County
	x [Hi Pass Rd Ints]	Haines Directory	South San Diego County

City Directory Target Property Address

Tierra Del Sol Rd, Boulevard, CA 91905

869 Tierra Del Sol Rd

2008	Snailum Raymond	Haines Directory	South San Diego County
2001-02	Snailum Raymond	Haines Directory	South San Diego County
1997-98	No Current Listing	Haines Directory	South San Diego County
1991	No Current Listing	Haines Directory	South San Diego County
1985	No Current Listing	Haines Directory	South San Diego County

871 Tierra Del Sol Rd

2008	Hood Donna	Haines Directory	South San Diego County
2001-02	No Current Listing	Haines Directory	South San Diego County
1997-98	Smith C M	Haines Directory	South San Diego County
1991	Smith C M	Haines Directory	South San Diego County
1985	Smith C M	Haines Directory	South San Diego County

872 Tierra Del Sol Rd

2008	Moore Herbert	Haines Directory	South San Diego County
------	---------------	------------------	------------------------

873 Tierra Del Sol Rd

2008	No Current Listing	Haines Directory	South San Diego County
2001-02	No Current Listing	Haines Directory	South San Diego County
1997-98	No Current Listing	Haines Directory	South San Diego County
1991	Giddings B J	Haines Directory	South San Diego County

875 Tierra Del Sol Rd

2008	No Current Listing	Haines Directory	South San Diego County
2001-02	Walker Evelyn	Haines Directory	South San Diego County

876 Tierra Del Sol Rd

2001-02	No Current Listing	Haines Directory	South San Diego County
1997-98	No Current Listing	Haines Directory	South San Diego County

City Directory Target Property Address

Tierra Del Sol Rd, Boulevard, CA 91905

880 Tierra Del Sol Rd

2008	William Katie	Haines Directory	South San Diego County
2001-02	Hoskins Cynthia	Haines Directory	South San Diego County
1997-98	Hoskins Cynthia L	Haines Directory	South San Diego County
1991	No Current Listing	Haines Directory	South San Diego County
1985	Felde Patrick	Haines Directory	South San Diego County

887 Tierra Del Sol Rd

2001-02	Wares Oscar	Haines Directory	South San Diego County
---------	-------------	------------------	------------------------

892 Tierra Del Sol Rd

2008	Love Wilbert	Haines Directory	South San Diego County
2001-02	Love Wilbert	Haines Directory	South San Diego County
1997-98	Love Wilbert	Haines Directory	South San Diego County
1991	Love Wilbert	Haines Directory	South San Diego County

904 Tierra Del Sol Rd

2008	Maupin R O	Haines Directory	South San Diego County
2001-02	Maupin Inc	Haines Directory	South San Diego County
1997-98	Maupin R O	Haines Directory	South San Diego County
1991	Maupin R O	Haines Directory	South San Diego County
1985	Maupin O R	Haines Directory	South San Diego County

911 Tierra Del Sol Rd

2008	No Current Listing	Haines Directory	South San Diego County
1997-98	Collins Wilbert J	Haines Directory	South San Diego County
1991	No Current Listing	Haines Directory	South San Diego County
1985	No Current Listing	Haines Directory	South San Diego County
1981	Smith Carl F	Haines Directory	South San Diego County

City Directory Target Property Address

Tierra Del Sol Rd, Boulevard, CA 91905

966 Tierra Del Sol Rd

2008	Stevens Gary	Haines Directory	South San Diego County
2001-02	Stevens Gary	Haines Directory	South San Diego County
	Stevens Phyllis	Haines Directory	South San Diego County
	x [Alta Vega Rd Ints]	Haines Directory	South San Diego County
1997-98	Stevens Gary	Haines Directory	South San Diego County
	Stevens Phyllis	Haines Directory	South San Diego County
1991	Stevens Gary	Haines Directory	South San Diego County
	Stevens Phyllis	Haines Directory	South San Diego County

980 Tierra Del Sol Rd

2008	Guffin Edward	Haines Directory	South San Diego County
2001-02	Guffin Edward	Haines Directory	South San Diego County
	x [Moon Valley Rd Ints]	Haines Directory	South San Diego County
1997-98	Guffin Edward	Haines Directory	South San Diego County

1060 Tierra Del Sol Rd

2008	Koppin Kathryn	Haines Directory	South San Diego County
2001-02	Keyser Alice	Haines Directory	South San Diego County
1997-98	Ostrander Martha	Haines Directory	South San Diego County
	Shockey Raymond	Haines Directory	South San Diego County
1991	Shockey Raymond	Haines Directory	South San Diego County

1065 Tierra Del Sol Rd

2008	No Current Listing	Haines Directory	South San Diego County
2001-02	Tyrrel Ronald E	Haines Directory	South San Diego County

1074 Tierra Del Sol Rd

2008	Anderson Sharon	Haines Directory	South San Diego County
	Thibodeau L R	Haines Directory	South San Diego County

City Directory Target Property Address

Tierra Del Sol Rd, Boulevard, CA 91905

1158 Tierra Del Sol Rd

2008	Long Janice	Haines Directory	South San Diego County
2001-02	Long Jacqueline	Haines Directory	South San Diego County
	Long Janice	Haines Directory	South San Diego County
1997-98	Long Joe	Haines Directory	South San Diego County
1991	Long Joe	Haines Directory	South San Diego County
1985	Long Joe	Haines Directory	South San Diego County
1981	Long Joe	Haines Directory	South San Diego County

1170 Tierra Del Sol Rd

2008	Adams Carl	Haines Directory	South San Diego County
------	------------	------------------	------------------------

1172 Tierra Del Sol Rd

2001-02	No Current Listing	Haines Directory	South San Diego County
1997-98	No Current Listing	Haines Directory	South San Diego County
1991	Hood Donna L	Haines Directory	South San Diego County

1176 Tierra Del Sol Rd

2008	Robison Carson	Haines Directory	South San Diego County
2001-02	Robison Carson	Haines Directory	South San Diego County
1997-98	Robison Carson	Haines Directory	South San Diego County
1991	Robison Carson	Haines Directory	South San Diego County
1985	Robison Carson	Haines Directory	South San Diego County

1220 Tierra Del Sol Rd

2008	Robison Carson	Haines Directory	South San Diego County
2001-02	Johnston John	Haines Directory	South San Diego County
1997-98	Fuller Cliff	Haines Directory	South San Diego County
	Fuller Susanne	Haines Directory	South San Diego County

1231 Tierra Del Sol Rd

2001-02	Christopher M	Haines Directory	South San Diego County
---------	---------------	------------------	------------------------

City Directory Target Property Address

Tierra Del Sol Rd, Boulevard, CA 91905

1256 Tierra Del Sol Rd

2001-02	No Current Listing	Haines Directory	South San Diego County
1997-98	Stewart Geo W	Haines Directory	South San Diego County
1991	Stewart Geo W	Haines Directory	South San Diego County
1985	Stewart Geo W	Haines Directory	South San Diego County
1981	Stewart Geo W	Haines Directory	South San Diego County

1262 Tierra Del Sol Rd

2001-02	Henderson Wm W	Haines Directory	South San Diego County
	x [Tierra Real Rd Ints]	Haines Directory	South San Diego County
1997-98	Henderson Wm W	Haines Directory	South San Diego County
1991	Henderson Wm W	Haines Directory	South San Diego County
1985	Henderson Wm	Haines Directory	South San Diego County
1981	Henderson Wm	Haines Directory	South San Diego County

1302 Tierra Del Sol Rd

2001-02	No Current Listing	Haines Directory	South San Diego County
1997-98	No Current Listing	Haines Directory	South San Diego County
1991	Jimenez Raquel	Haines Directory	South San Diego County
1985	Davis Lawrence E	Haines Directory	South San Diego County

1310 Tierra Del Sol Rd

2008	Kellems Robert	Haines Directory	South San Diego County
1997-98	No Current Listing	Haines Directory	South San Diego County
1991	Turner A V	Haines Directory	South San Diego County
	Turner R L	Haines Directory	South San Diego County
1985	Turner R L	Haines Directory	South San Diego County

City Directory Target Property Address

Tierra Del Sol Rd, Boulevard, CA 91905

1320 Tierra Del Sol Rd

2008	No Current Listing	Haines Directory	South San Diego County
2001-02	No Current Listing	Haines Directory	South San Diego County
1997-98	No Current Listing	Haines Directory	South San Diego County
1991	No Current Listing	Haines Directory	South San Diego County
1985	No Current Listing	Haines Directory	South San Diego County
1981	Bullock Jas	Haines Directory	South San Diego County

1322 Tierra Del Sol Rd

2008	No Current Listing	Haines Directory	South San Diego County
2001-02	Lemley Jimmy	Haines Directory	South San Diego County

1337 Tierra Del Sol Rd

2008	Lighthouse Baptist Church	Haines Directory	South San Diego County
2001-02	Sanders Elaine	Haines Directory	South San Diego County
	Sanders Ralph	Haines Directory	South San Diego County
1997-98	Sanders Elaine	Haines Directory	South San Diego County
	Sanders Ralph	Haines Directory	South San Diego County

1349 Tierra Del Sol Rd

2008	Barron Albert	Haines Directory	South San Diego County
2001-02	Barron Albert	Haines Directory	South San Diego County
1997-98	Barron Albert	Haines Directory	South San Diego County

1357 Tierra Del Sol Rd

2008	Wright David	Haines Directory	South San Diego County
------	--------------	------------------	------------------------

1361 Tierra Del Sol Rd

2008	Norman David	Haines Directory	South San Diego County
2001-02	Norman David	Haines Directory	South San Diego County

City Directory Target Property Address

Tierra Del Sol Rd, Boulevard, CA 91905

1370 Tierra Del Sol Rd

2008	Gookin Robt K	Haines Directory	South San Diego County
2001-02	Alban Glenn	Haines Directory	South San Diego County
1997-98	Alban Glenn L	Haines Directory	South San Diego County
1991	No Current Listing	Haines Directory	South San Diego County
1985	No Current Listing	Haines Directory	South San Diego County
1981	Havlat B J	Haines Directory	South San Diego County

1373 Tierra Del Sol Rd

2008	No Current Listing	Haines Directory	South San Diego County
1997-98	Herrera Philip G	Haines Directory	South San Diego County
1991	Zavala Ernie	Haines Directory	South San Diego County
	Zavala Janice	Haines Directory	South San Diego County

1377 Tierra Del Sol Rd

2001-02	No Current Listing	Haines Directory	South San Diego County
1997-98	No Current Listing	Haines Directory	South San Diego County
1991	Hall Brett	Haines Directory	South San Diego County
	Hall Shara	Haines Directory	South San Diego County

1431 Tierra Del Sol Rd

2008	No Current Listing	Haines Directory	South San Diego County
2001-02	Boegeman Dwight	Haines Directory	South San Diego County
	Denny Gerald	Haines Directory	South San Diego County
1997-98	Denny Gerald	Haines Directory	South San Diego County
	Denny Linda	Haines Directory	South San Diego County
1991	Zendik A	Haines Directory	South San Diego County

1520 Tierra Del Sol Rd

1985	No Current Listing	Haines Directory	South San Diego County
------	--------------------	------------------	------------------------

City Directory Target Property Address

Tierra Del Sol Rd, Boulevard, CA 91905

1635 Tierra Del Sol Rd

1981

Sullivan Harold A

Haines Directory

South San Diego
County

Comments: **Tule Jim Ln was also researched and not listed in any directories.**