

**APPENDIX C:**  
**DATABASE RECORDS SEARCHES**

**Starlight Solar - Area A**

N/A

Boulevard, CA 91905

Inquiry Number: 7360926.2s

June 09, 2023

# The EDR Radius Map™ Report with GeoCheck®



6 Armstrong Road, 4th floor  
Shelton, CT 06484  
Toll Free: 800.352.0050  
[www.edrnet.com](http://www.edrnet.com)

# TABLE OF CONTENTS

<u>SECTION</u>	<u>PAGE</u>
Executive Summary .....	ES1
Overview Map .....	2
Detail Map .....	3
Map Findings Summary .....	4
Map Findings .....	9
Orphan Summary .....	30
Government Records Searched/Data Currency Tracking .....	GR-1
 <b><u>GEOCHECK ADDENDUM</u></b>	
Physical Setting Source Addendum .....	A-1
Physical Setting Source Summary .....	A-2
Physical Setting SSURGO Soil Map .....	A-5
Physical Setting Source Map .....	A-9
Physical Setting Source Map Findings .....	A-11
Physical Setting Source Records Searched .....	PSGR-1

***Thank you for your business.***  
Please contact EDR at 1-800-352-0050  
with any questions or comments.

## Disclaimer - Copyright and Trademark Notice

This Report contains certain information obtained from a variety of public and other sources reasonably available to Environmental Data Resources, LLC. It cannot be concluded from this Report that coverage information for the target and surrounding properties does not exist from other sources. This Report is provided on an "AS IS", "AS AVAILABLE" basis. **NO WARRANTY EXPRESS OR IMPLIED IS MADE WHATSOEVER IN CONNECTION WITH THIS REPORT. ENVIRONMENTAL DATA RESOURCES, LLC AND ITS SUBSIDIARIES, AFFILIATES AND THIRD PARTY SUPPLIERS DISCLAIM ALL WARRANTIES, OF ANY KIND OR NATURE, EXPRESS OR IMPLIED, ARISING OUT OF OR RELATED TO THIS REPORT OR ANY OF THE DATA AND INFORMATION PROVIDED IN THIS REPORT, INCLUDING WITHOUT LIMITATION, ANY WARRANTIES REGARDING ACCURACY, QUALITY, CORRECTNESS, COMPLETENESS, COMPREHENSIVENESS, SUITABILITY, MERCHANTABILITY, FITNESS FOR A PARTICULAR PURPOSE, TITLE, NON-INFRINGEMENT, MISAPPROPRIATION, OR OTHERWISE. ALL RISK IS ASSUMED BY THE USER. IN NO EVENT SHALL ENVIRONMENTAL DATA RESOURCES, LLC OR ITS SUBSIDIARIES, AFFILIATES OR THIRD PARTY SUPPLIERS BE LIABLE TO ANYONE FOR ANY DIRECT, INCIDENTAL, INDIRECT, SPECIAL, CONSEQUENTIAL OR OTHER DAMAGES OF ANY TYPE OR KIND (INCLUDING BUT NOT LIMITED TO LOSS OF PROFITS, LOSS OF USE, OR LOSS OF DATA) INFORMATION PROVIDED IN THIS REPORT.** Any analyses, estimates, ratings, environmental risk levels, or risk codes provided in this Report are provided for illustrative purposes only, and are not intended to provide, nor should they be interpreted as providing any facts regarding, or prediction or forecast of, any environmental risk for any property. Only an assessment performed by a qualified environmental professional can provide findings, opinions or conclusions regarding the environmental risk or conditions in, on or at any property.

Copyright 2023 by Environmental Data Resources, LLC. All rights reserved. Reproduction in any media or format, in whole or in part, of any report or map of Environmental Data Resources, LLC, or its affiliates, is prohibited without prior written permission.

EDR and its logos (including Sanborn and Sanborn Map) are trademarks of Environmental Data Resources, LLC or its affiliates. All other trademarks used herein are the property of their respective owners.

## EXECUTIVE SUMMARY

A search of available environmental records was conducted by Environmental Data Resources, Inc (EDR). The report was designed to assist parties seeking to meet the search requirements of EPA's Standards and Practices for All Appropriate Inquiries (40 CFR Part 312), the ASTM Standard Practice for Environmental Site Assessments (E1527-21), the ASTM Standard Practice for Environmental Site Assessments for Forestland or Rural Property (E 2247-16), the ASTM Standard Practice for Limited Environmental Due Diligence: Transaction Screen Process (E 1528-22) or custom requirements developed for the evaluation of environmental risk associated with a parcel of real estate.

### TARGET PROPERTY INFORMATION

#### ADDRESS

N/A  
BOULEVARD, CA 91905

#### COORDINATES

Latitude (North):	32.6519670 - 32° 39' 7.08"
Longitude (West):	116.2813110 - 116° 16' 52.71"
Universal Transverse Mercator:	Zone 11
UTM X (Meters):	567401.5
UTM Y (Meters):	3612743.2
Elevation:	3678 ft. above sea level

### USGS TOPOGRAPHIC MAP ASSOCIATED WITH TARGET PROPERTY

Target Property Map:	12008247 LIVE OAK SPRINGS, CA
Version Date:	2018

### AERIAL PHOTOGRAPHY IN THIS REPORT

Portions of Photo from:	20140519
Source:	USDA

# MAPPED SITES SUMMARY

Target Property Address:  
N/A  
BOULEVARD, CA 91905

Click on Map ID to see full detail.

MAP ID	SITE NAME	ADDRESS	DATABASE ACRONYMS	RELATIVE ELEVATION	DIST (ft. & mi.) DIRECTION
<a href="#">A1</a>	SAN DIEGO GAS AND EL	40749 OLD HWY 80	RCRA NonGen / NLR	Lower	118, 0.022, NE
<a href="#">A2</a>	SAN DIEGO GAS AND EL	40749 OLD HIGHWAY 80	RCRA-LQG	Lower	118, 0.022, NE
<a href="#">B3</a>	WALKER DEPOSIT		MINES MRDS	Lower	1043, 0.198, South
<a href="#">B4</a>	WALKER DEPOSIT		MINES MRDS	Lower	1052, 0.199, South
<a href="#">5</a>	WILLIAM LEE	40601 OLD HY 80	SAN DIEGO CO. SAM, SAN DIEGO CO LOP	Lower	1431, 0.271, NNE
<a href="#">C6</a>	CALTRANS/BOULEVARD	40945 OLD HY 80	LUST, SAN DIEGO CO. SAM, Cortese, SAN DIEGO CO LOP	Lower	2046, 0.387, NE
<a href="#">C7</a>	CALTRANS/BOULEVARD	40945 OLD HY 80	SWF/LF, LUST, HIST CORTESE, CERS	Lower	2046, 0.387, NE

## EXECUTIVE SUMMARY

### **TARGET PROPERTY SEARCH RESULTS**

The target property was not listed in any of the databases searched by EDR.

### **DATABASES WITH NO MAPPED SITES**

No mapped sites were found in EDR's search of available ("reasonably ascertainable ") government records either on the target property or within the search radius around the target property for the following databases:

### **STANDARD ENVIRONMENTAL RECORDS**

#### ***Lists of Federal NPL (Superfund) sites***

NPL..... National Priority List  
Proposed NPL..... Proposed National Priority List Sites  
NPL LIENS..... Federal Superfund Liens

#### ***Lists of Federal Delisted NPL sites***

Delisted NPL..... National Priority List Deletions

#### ***Lists of Federal sites subject to CERCLA removals and CERCLA orders***

FEDERAL FACILITY..... Federal Facility Site Information listing  
SEMS..... Superfund Enterprise Management System

#### ***Lists of Federal CERCLA sites with NFRAP***

SEMS-ARCHIVE..... Superfund Enterprise Management System Archive

#### ***Lists of Federal RCRA facilities undergoing Corrective Action***

CORRACTS..... Corrective Action Report

#### ***Lists of Federal RCRA TSD facilities***

RCRA-TSDF..... RCRA - Treatment, Storage and Disposal

#### ***Lists of Federal RCRA generators***

RCRA-SQG..... RCRA - Small Quantity Generators  
RCRA-VSQG..... RCRA - Very Small Quantity Generators (Formerly Conditionally Exempt Small Quantity Generators)

#### ***Federal institutional controls / engineering controls registries***

LUCIS..... Land Use Control Information System  
US ENG CONTROLS..... Engineering Controls Sites List

## EXECUTIVE SUMMARY

US INST CONTROLS..... Institutional Controls Sites List

### ***Federal ERNS list***

ERNS..... Emergency Response Notification System

### ***Lists of state- and tribal (Superfund) equivalent sites***

RESPONSE..... State Response Sites

### ***Lists of state- and tribal hazardous waste facilities***

ENVIROSTOR..... EnviroStor Database

### ***Lists of state and tribal leaking storage tanks***

INDIAN LUST..... Leaking Underground Storage Tanks on Indian Land

CPS-SLIC..... Statewide SLIC Cases

### ***Lists of state and tribal registered storage tanks***

FEMA UST..... Underground Storage Tank Listing

UST..... Active UST Facilities

AST..... Aboveground Petroleum Storage Tank Facilities

INDIAN UST..... Underground Storage Tanks on Indian Land

### ***Lists of state and tribal voluntary cleanup sites***

VCP..... Voluntary Cleanup Program Properties

INDIAN VCP..... Voluntary Cleanup Priority Listing

### ***Lists of state and tribal brownfield sites***

BROWNFIELDS..... Considered Brownfields Sites Listing

## **ADDITIONAL ENVIRONMENTAL RECORDS**

### ***Local Brownfield lists***

US BROWNFIELDS..... A Listing of Brownfields Sites

### ***Local Lists of Landfill / Solid Waste Disposal Sites***

WMUDS/SWAT..... Waste Management Unit Database

SWRCY..... Recycler Database

HAULERS..... Registered Waste Tire Haulers Listing

INDIAN ODI..... Report on the Status of Open Dumps on Indian Lands

ODI..... Open Dump Inventory

DEBRIS REGION 9..... Torres Martinez Reservation Illegal Dump Site Locations

IHS OPEN DUMPS..... Open Dumps on Indian Land

### ***Local Lists of Hazardous waste / Contaminated Sites***

US HIST CDL..... Delisted National Clandestine Laboratory Register

## EXECUTIVE SUMMARY

HIST Cal-Sites.....	Historical Calsites Database
SCH.....	School Property Evaluation Program
CDL.....	Clandestine Drug Labs
San Diego Co. HMMD.....	Hazardous Materials Management Division Database
Toxic Pits.....	Toxic Pits Cleanup Act Sites
CERS HAZ WASTE.....	CERS HAZ WASTE
US CDL.....	National Clandestine Laboratory Register

### **Local Lists of Registered Storage Tanks**

SWEEPS UST.....	SWEEPS UST Listing
HIST UST.....	Hazardous Substance Storage Container Database
CERS TANKS.....	California Environmental Reporting System (CERS) Tanks
CA FID UST.....	Facility Inventory Database

### **Local Land Records**

LIENS.....	Environmental Liens Listing
LIENS 2.....	CERCLA Lien Information
DEED.....	Deed Restriction Listing

### **Records of Emergency Release Reports**

HMIRS.....	Hazardous Materials Information Reporting System
CHMIRS.....	California Hazardous Material Incident Report System
LDS.....	Land Disposal Sites Listing
MCS.....	Military Cleanup Sites Listing
SPILLS 90.....	SPILLS 90 data from FirstSearch

### **Other Ascertainable Records**

FUDS.....	Formerly Used Defense Sites
DOD.....	Department of Defense Sites
SCRD DRYCLEANERS.....	State Coalition for Remediation of Drycleaners Listing
US FIN ASSUR.....	Financial Assurance Information
EPA WATCH LIST.....	EPA WATCH LIST
2020 COR ACTION.....	2020 Corrective Action Program List
TSCA.....	Toxic Substances Control Act
TRIS.....	Toxic Chemical Release Inventory System
SSTS.....	Section 7 Tracking Systems
ROD.....	Records Of Decision
RMP.....	Risk Management Plans
RAATS.....	RCRA Administrative Action Tracking System
PRP.....	Potentially Responsible Parties
PADS.....	PCB Activity Database System
ICIS.....	Integrated Compliance Information System
FTTS.....	FIFRA/ TSCA Tracking System - FIFRA (Federal Insecticide, Fungicide, & Rodenticide Act)/TSCA (Toxic Substances Control Act)
MLTS.....	Material Licensing Tracking System
COAL ASH DOE.....	Steam-Electric Plant Operation Data
COAL ASH EPA.....	Coal Combustion Residues Surface Impoundments List
PCB TRANSFORMER.....	PCB Transformer Registration Database
RADINFO.....	Radiation Information Database
HIST FTTS.....	FIFRA/TSCA Tracking System Administrative Case Listing
DOT OPS.....	Incident and Accident Data



## EXECUTIVE SUMMARY

CONSENT.....	Superfund (CERCLA) Consent Decrees
INDIAN RESERV.....	Indian Reservations
FUSRAP.....	Formerly Utilized Sites Remedial Action Program
UMTRA.....	Uranium Mill Tailings Sites
LEAD SMELTERS.....	Lead Smelter Sites
US AIRS.....	Aerometric Information Retrieval System Facility Subsystem
US MINES.....	Mines Master Index File
ABANDONED MINES.....	Abandoned Mines
FINDS.....	Facility Index System/Facility Registry System
ECHO.....	Enforcement & Compliance History Information
DOCKET HWC.....	Hazardous Waste Compliance Docket Listing
UXO.....	Unexploded Ordnance Sites
FUELS PROGRAM.....	EPA Fuels Program Registered Listing
PFAS NPL.....	Superfund Sites with PFAS Detections Information
PFAS FEDERAL SITES.....	Federal Sites PFAS Information
PFAS TSCA.....	PFAS Manufacture and Imports Information
PFAS RCRA MANIFEST.....	PFAS Transfers Identified In the RCRA Database Listing
PFAS ATSDR.....	PFAS Contamination Site Location Listing
PFAS WQP.....	Ambient Environmental Sampling for PFAS
PFAS NPDES.....	Clean Water Act Discharge Monitoring Information
PFAS ECHO.....	Facilities in Industries that May Be Handling PFAS Listing
PFAS ECHO FIRE TRAINING.....	Facilities in Industries that May Be Handling PFAS Listing
PFAS PART 139 AIRPORT.....	All Certified Part 139 Airports PFAS Information Listing
AQUEOUS FOAM NRC.....	Aqueous Foam Related Incidents Listing
PFAS.....	PFAS Contamination Site Location Listing
AQUEOUS FOAM.....	Former Fire Training Facility Assessments Listing
CA BOND EXP. PLAN.....	Bond Expenditure Plan
CUPA Listings.....	CUPA Resources List
DRYCLEANERS.....	Cleaner Facilities
EMI.....	Emissions Inventory Data
ENF.....	Enforcement Action Listing
Financial Assurance.....	Financial Assurance Information Listing
ICE.....	ICE
HWP.....	EnviroStor Permitted Facilities Listing
HWT.....	Registered Hazardous Waste Transporter Database
HAZNET.....	Facility and Manifest Data
MINES.....	Mines Site Location Listing
MWMP.....	Medical Waste Management Program Listing
NPDES.....	NPDES Permits Listing
PEST LIC.....	Pesticide Regulation Licenses Listing
PROC.....	Certified Processors Database
Notify 65.....	Proposition 65 Records
HAZMAT.....	Hazardous Material Facilities
UIC.....	UIC Listing
UIC GEO.....	UIC GEO (GEOTRACKER)
WASTEWATER PITS.....	Oil Wastewater Pits Listing
WDS.....	Waste Discharge System
WIP.....	Well Investigation Program Case List
MILITARY PRIV SITES.....	MILITARY PRIV SITES (GEOTRACKER)
PROJECT.....	PROJECT (GEOTRACKER)
WDR.....	Waste Discharge Requirements Listing
SAN DIEGO CO LOP.....	Local Oversight Program Listing
CIWQS.....	California Integrated Water Quality System
CERS.....	CERS
NON-CASE INFO.....	NON-CASE INFO (GEOTRACKER)

## EXECUTIVE SUMMARY

OTHER OIL GAS..... OTHER OIL & GAS (GEOTRACKER)  
PROD WATER PONDS..... PROD WATER PONDS (GEOTRACKER)  
SAMPLING POINT..... SAMPLING POINT (GEOTRACKER)  
WELL STIM PROJ..... Well Stimulation Project (GEOTRACKER)  
HWTS..... Hazardous Waste Tracking System  
PFAS TRIS..... List of PFAS Added to the TRI

### EDR HIGH RISK HISTORICAL RECORDS

#### ***EDR Exclusive Records***

EDR MGP..... EDR Proprietary Manufactured Gas Plants  
EDR Hist Auto..... EDR Exclusive Historical Auto Stations  
EDR Hist Cleaner..... EDR Exclusive Historical Cleaners

### EDR RECOVERED GOVERNMENT ARCHIVES

#### ***Exclusive Recovered Govt. Archives***

RGA LF..... Recovered Government Archive Solid Waste Facilities List  
RGA LUST..... Recovered Government Archive Leaking Underground Storage Tank

### SURROUNDING SITES: SEARCH RESULTS

Surrounding sites were identified in the following databases.

Elevations have been determined from the USGS Digital Elevation Model and should be evaluated on a relative (not an absolute) basis. Relative elevation information between sites of close proximity should be field verified. Sites with an elevation equal to or higher than the target property have been differentiated below from sites with an elevation lower than the target property. Page numbers and map identification numbers refer to the EDR Radius Map report where detailed data on individual sites can be reviewed.

Sites listed in ***bold italics*** are in multiple databases.

Unmappable (orphan) sites are not considered in the foregoing analysis.

### STANDARD ENVIRONMENTAL RECORDS

#### ***Lists of Federal RCRA generators***

RCRA-LQG: RCRAInfo is EPA's comprehensive information system, providing access to data supporting the Resource Conservation and Recovery Act (RCRA) of 1976 and the Hazardous and Solid Waste Amendments (HSWA) of 1984. The database includes selective information on sites which generate, transport, store, treat and/or dispose of hazardous waste as defined by the Resource Conservation and Recovery Act (RCRA). Large quantity generators (LQGs) generate over 1,000 kilograms (kg) of hazardous waste, or over 1 kg of acutely hazardous waste per month.

A review of the RCRA-LQG list, as provided by EDR, and dated 03/06/2023 has revealed that there is 1 RCRA-LQG site within approximately 1 miles of the target property.

<u>Lower Elevation</u>	<u>Address</u>	<u>Direction / Distance</u>	<u>Map ID</u>	<u>Page</u>
SAN DIEGO GAS AND EL	40749 OLD HIGHWAY 80	NE 0 - 1/8 (0.022 mi.)	A2	12

## EXECUTIVE SUMMARY

EPA ID:: CAR000237842

### ***Lists of state and tribal landfills and solid waste disposal facilities***

SWF/LF: The Solid Waste Facilities/Landfill Sites records typically contain an inventory of solid waste disposal facilities or landfills in a particular state. The data come from the Integrated Waste Management Board's Solid Waste Information System (SWIS) database.

A review of the SWF/LF list, as provided by EDR, has revealed that there is 1 SWF/LF site within approximately 1 miles of the target property.

<u>Lower Elevation</u>	<u>Address</u>	<u>Direction / Distance</u>	<u>Map ID</u>	<u>Page</u>
<b>CALTRANS/BOULEVARD</b> Database: SAN DIEGO CO. LF, Date of Government Version: 10/27/2021 Database: SWF/LF (SWIS), Date of Government Version: 02/06/2023 Facility ID: 37-AA-0978 Operational Status: Active Operational Status: ACTIVE Regulation Status: Notification Facility Status: ACTIVE SITES	<b>40945 OLD HY 80</b>	<b>NE 1/4 - 1/2 (0.387 mi.)</b>	<b>C7</b>	<b>19</b>

### ***Lists of state and tribal leaking storage tanks***

SAN DIEGO CO. SAM: The listing contains all underground tank release cases and projects pertaining to properties contaminated with hazardous substances that are actively under review by the Site Assessment and Mitigation Program.

A review of the SAN DIEGO CO. SAM list, as provided by EDR, and dated 03/23/2010 has revealed that there are 2 SAN DIEGO CO. SAM sites within approximately 1 miles of the target property.

<u>Lower Elevation</u>	<u>Address</u>	<u>Direction / Distance</u>	<u>Map ID</u>	<u>Page</u>
<b>WILLIAM LEE</b> Case Number: H23220-001 Facility Status: Closed Case	<b>40601 OLD HY 80</b>	<b>NNE 1/4 - 1/2 (0.271 mi.)</b>	<b>5</b>	<b>17</b>
<b>CALTRANS/BOULEVARD</b> Case Number: H00149-001 Facility Status: Remedial Investigation	<b>40945 OLD HY 80</b>	<b>NE 1/4 - 1/2 (0.387 mi.)</b>	<b>C6</b>	<b>18</b>

LUST: Leaking Underground Storage Tank (LUST) Sites included in GeoTracker. GeoTracker is the Water Boards data management system for sites that impact, or have the potential to impact, water quality in California, with emphasis on groundwater.

A review of the LUST list, as provided by EDR, has revealed that there are 2 LUST sites within approximately 1 miles of the target property.

<u>Lower Elevation</u>	<u>Address</u>	<u>Direction / Distance</u>	<u>Map ID</u>	<u>Page</u>
<b>CALTRANS/BOULEVARD</b> Database: LUST REG 7, Date of Government Version: 02/26/2004	<b>40945 OLD HY 80</b>	<b>NE 1/4 - 1/2 (0.387 mi.)</b>	<b>C6</b>	<b>18</b>

## EXECUTIVE SUMMARY

Status: 3B - Preliminary Site Assessment Underway  
Global ID: T0607300001

**CALTRANS/BOULEVARD** **40945 OLD HY 80** **NE 1/4 - 1/2 (0.387 mi.)** **C7** **19**  
Database: LUST, Date of Government Version: 03/06/2023  
Status: Completed - Case Closed  
Global Id: T0607300001

### ADDITIONAL ENVIRONMENTAL RECORDS

#### ***Other Ascertainable Records***

RCRA NonGen / NLR: RCRAInfo is EPA's comprehensive information system, providing access to data supporting the Resource Conservation and Recovery Act (RCRA) of 1976 and the Hazardous and Solid Waste Amendments (HSWA) of 1984. The database includes selective information on sites which generate, transport, store, treat and/or dispose of hazardous waste as defined by the Resource Conservation and Recovery Act (RCRA). Non-Generators do not presently generate hazardous waste.

A review of the RCRA NonGen / NLR list, as provided by EDR, and dated 03/06/2023 has revealed that there is 1 RCRA NonGen / NLR site within approximately 1 miles of the target property.

<u>Lower Elevation</u>	<u>Address</u>	<u>Direction / Distance</u>	<u>Map ID</u>	<u>Page</u>
SAN DIEGO GAS AND EL EPA ID:: CAP000233544	40749 OLD HWY 80	NE 0 - 1/8 (0.022 mi.)	A1	9

Cortese: The sites for the list are designated by the State Water Resource Control Board (LUST), the Integrated Waste Board (SWF/LS), and the Department of Toxic Substances Control (Cal-Sites).

A review of the Cortese list, as provided by EDR, and dated 03/20/2023 has revealed that there is 1 Cortese site within approximately 1 miles of the target property.

<u>Lower Elevation</u>	<u>Address</u>	<u>Direction / Distance</u>	<u>Map ID</u>	<u>Page</u>
<b>CALTRANS/BOULEVARD</b> Cleanup Status: COMPLETED - CASE CLOSED	<b>40945 OLD HY 80</b>	<b>NE 1/4 - 1/2 (0.387 mi.)</b>	<b>C6</b>	<b>18</b>

HIST CORTESE: The sites for the list are designated by the State Water Resource Control Board [LUST], the Integrated Waste Board [SWF/LS], and the Department of Toxic Substances Control [CALSITES]. This listing is no longer updated by the state agency.

A review of the HIST CORTESE list, as provided by EDR, and dated 04/01/2001 has revealed that there is 1 HIST CORTESE site within approximately 1 miles of the target property.

<u>Lower Elevation</u>	<u>Address</u>	<u>Direction / Distance</u>	<u>Map ID</u>	<u>Page</u>
<b>CALTRANS/BOULEVARD</b> Reg Id: 7T1905001	<b>40945 OLD HY 80</b>	<b>NE 1/4 - 1/2 (0.387 mi.)</b>	<b>C7</b>	<b>19</b>

## EXECUTIVE SUMMARY

### MINES MRDS: Mineral Resources Data System

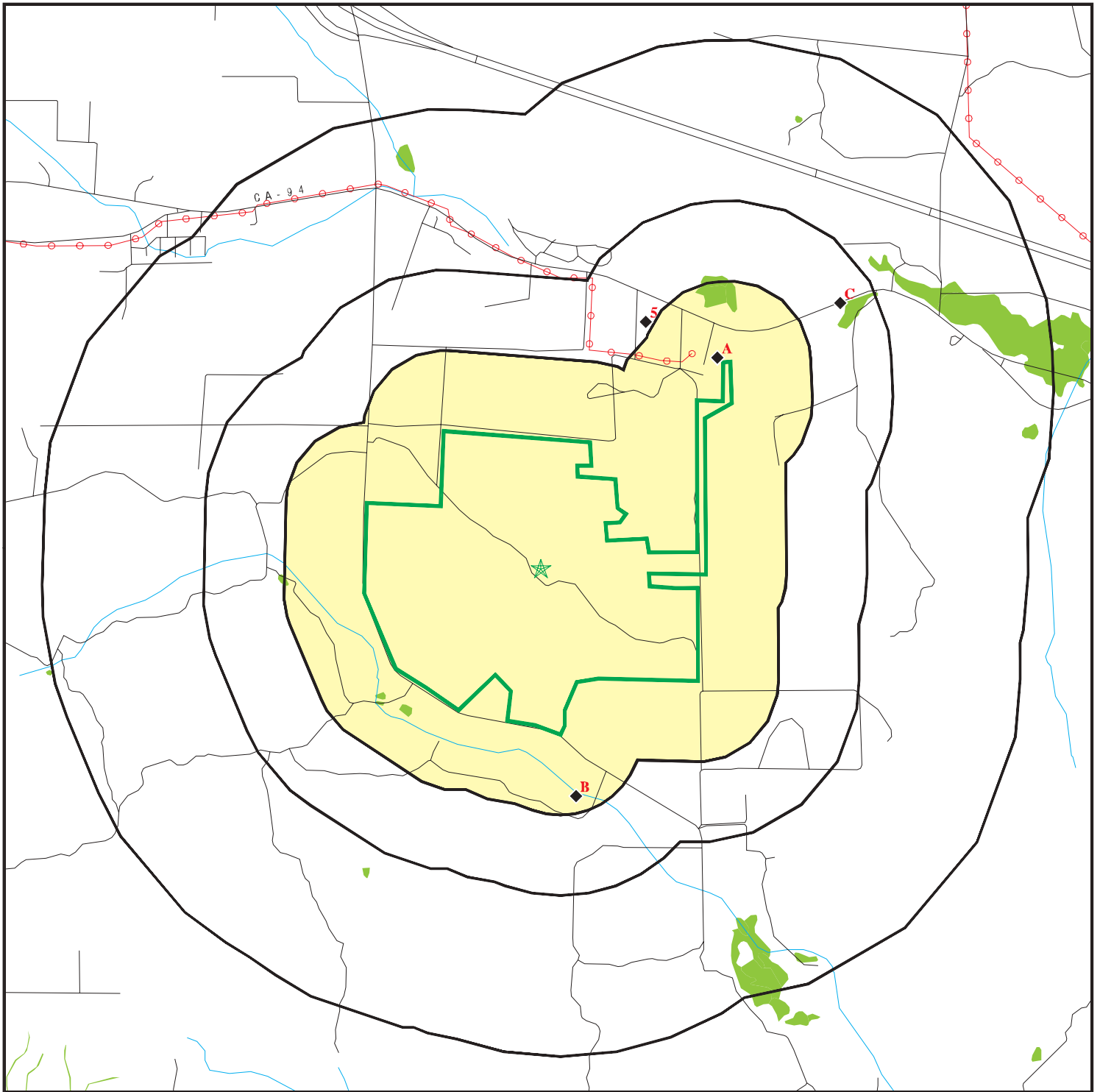
A review of the MINES MRDS list, as provided by EDR, and dated 08/23/2022 has revealed that there are 2 MINES MRDS sites within approximately 1 miles of the target property.

<u>Lower Elevation</u>	<u>Address</u>	<u>Direction / Distance</u>	<u>Map ID</u>	<u>Page</u>
WALKER DEPOSIT		S 1/8 - 1/4 (0.198 mi.)	B3	15
WALKER DEPOSIT		S 1/8 - 1/4 (0.199 mi.)	B4	16


## EXECUTIVE SUMMARY


There were no unmapped sites in this report.

# OVERVIEW MAP - 7360926.2S



 Target Property

 Sites at elevations higher than or equal to the target property

 Sites at elevations lower than the target property


 Manufactured Gas Plants

 National Priority List Sites

 Dept. Defense Sites

 Indian Reservations BIA


 Power transmission lines

 Special Flood Hazard Area (1%)

 0.2% Annual Chance Flood Hazard

 National Wetland Inventory

 State Wetlands

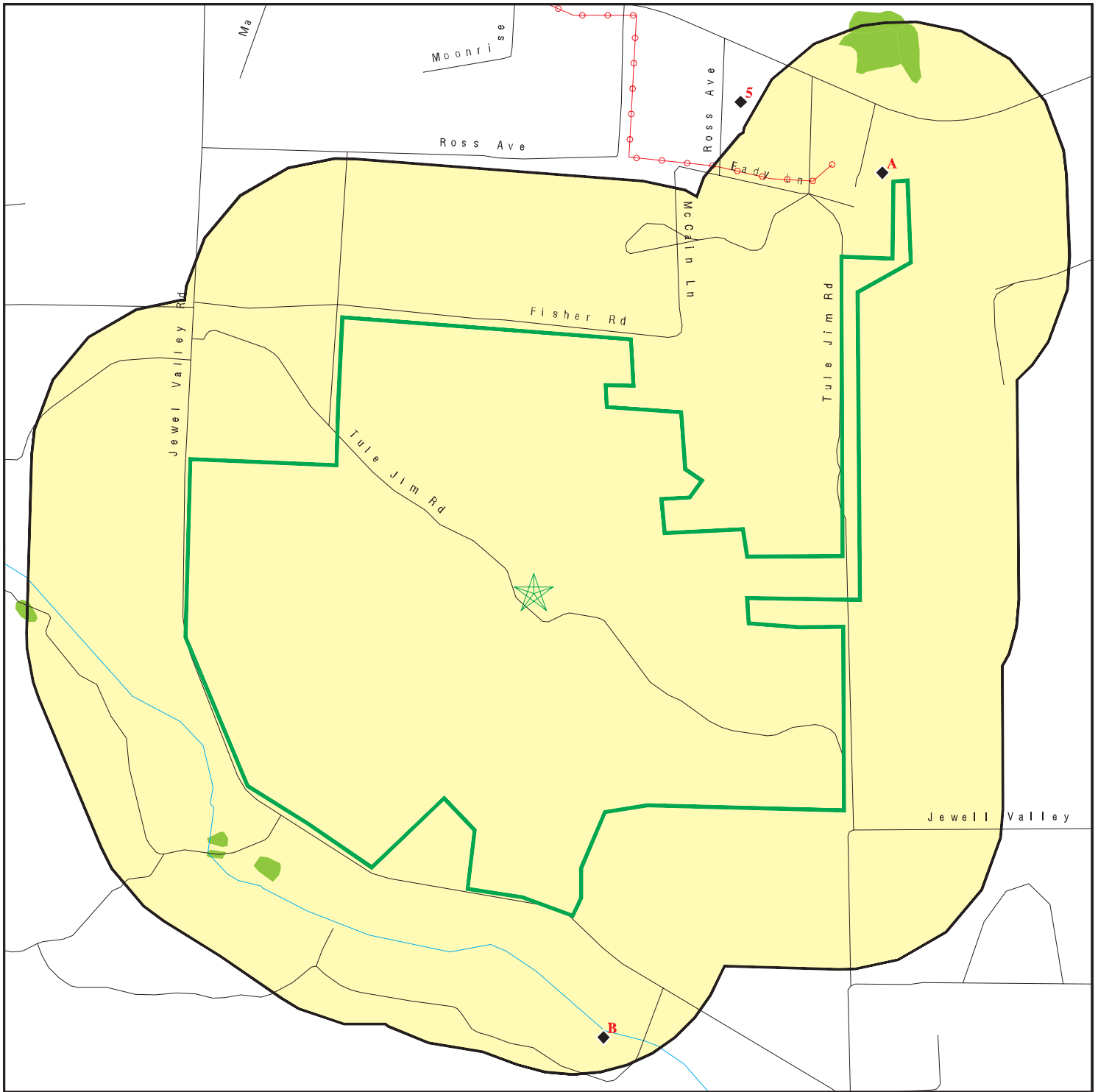
 Areas of Concern








This report includes Interactive Map Layers to display and/or hide map information. The legend includes only those icons for the default map view.







SITE NAME: Starlight Solar - Area A  
ADDRESS: N/A  
Boulevard CA 91905  
LAT/LONG: 32.651967 / 116.281311


CLIENT: Michael Baker International  
CONTACT: Milena Labarbiera  
INQUIRY #: 7360926.2s  
DATE: June 09, 2023 4:49 pm

# DETAIL MAP - 7360926.2S



-  Target Property
-  Sites at elevations higher than or equal to the target property
-  Sites at elevations lower than the target property
-  Manufactured Gas Plants
-  Sensitive Receptors
-  National Priority List Sites
-  Dept. Defense Sites

-  Indian Reservations BIA
-  Power transmission lines
-  Special Flood Hazard Area (1%)
-  0.2% Annual Chance Flood Hazard
-  National Wetland Inventory
-  State Wetlands

-  Areas of Concern

This report includes Interactive Map Layers to display and/or hide map information. The legend includes only those icons for the default map view.

SITE NAME: Starlight Solar - Area A  
 ADDRESS: N/A  
 Boulevard CA 91905  
 LAT/LONG: 32.651967 / 116.281311

CLIENT: Michael Baker International  
 CONTACT: Milena Labarbiera  
 INQUIRY #: 7360926.2s  
 DATE: June 09, 2023 4:50 pm



## MAP FINDINGS SUMMARY

Database	Search Distance (Miles)	Target Property	< 1/8	1/8 - 1/4	1/4 - 1/2	1/2 - 1	> 1	Total Plotted
<b><u>STANDARD ENVIRONMENTAL RECORDS</u></b>								
<b><i>Lists of Federal NPL (Superfund) sites</i></b>								
NPL	1.000		0	0	0	0	NR	0
Proposed NPL	1.000		0	0	0	0	NR	0
NPL LIENS	1.000		0	0	0	0	NR	0
<b><i>Lists of Federal Delisted NPL sites</i></b>								
Delisted NPL	1.000		0	0	0	0	NR	0
<b><i>Lists of Federal sites subject to CERCLA removals and CERCLA orders</i></b>								
FEDERAL FACILITY	0.500		0	0	0	NR	NR	0
SEMS	0.500		0	0	0	NR	NR	0
<b><i>Lists of Federal CERCLA sites with NFRAP</i></b>								
SEMS-ARCHIVE	0.500		0	0	0	NR	NR	0
<b><i>Lists of Federal RCRA facilities undergoing Corrective Action</i></b>								
CORRACTS	1.000		0	0	0	0	NR	0
<b><i>Lists of Federal RCRA TSD facilities</i></b>								
RCRA-TSDF	0.500		0	0	0	NR	NR	0
<b><i>Lists of Federal RCRA generators</i></b>								
RCRA-LQG	0.250		1	0	NR	NR	NR	1
RCRA-SQG	0.250		0	0	NR	NR	NR	0
RCRA-VSQG	0.250		0	0	NR	NR	NR	0
<b><i>Federal institutional controls / engineering controls registries</i></b>								
LUCIS	0.500		0	0	0	NR	NR	0
US ENG CONTROLS	0.500		0	0	0	NR	NR	0
US INST CONTROLS	0.500		0	0	0	NR	NR	0
<b><i>Federal ERNS list</i></b>								
ERNS	TP		NR	NR	NR	NR	NR	0
<b><i>Lists of state- and tribal (Superfund) equivalent sites</i></b>								
RESPONSE	1.000		0	0	0	0	NR	0
<b><i>Lists of state- and tribal hazardous waste facilities</i></b>								
ENVIROSTOR	1.000		0	0	0	0	NR	0
<b><i>Lists of state and tribal landfills and solid waste disposal facilities</i></b>								
SWF/LF	0.500		0	0	1	NR	NR	1

## MAP FINDINGS SUMMARY

Database	Search Distance (Miles)	Target Property	< 1/8	1/8 - 1/4	1/4 - 1/2	1/2 - 1	> 1	Total Plotted
<b><i>Lists of state and tribal leaking storage tanks</i></b>								
SAN DIEGO CO. SAM	0.500		0	0	2	NR	NR	2
LUST	0.500		0	0	2	NR	NR	2
INDIAN LUST	0.500		0	0	0	NR	NR	0
CPS-SLIC	0.500		0	0	0	NR	NR	0
<b><i>Lists of state and tribal registered storage tanks</i></b>								
FEMA UST	0.250		0	0	NR	NR	NR	0
UST	0.250		0	0	NR	NR	NR	0
AST	0.250		0	0	NR	NR	NR	0
INDIAN UST	0.250		0	0	NR	NR	NR	0
<b><i>Lists of state and tribal voluntary cleanup sites</i></b>								
VCP	0.500		0	0	0	NR	NR	0
INDIAN VCP	0.500		0	0	0	NR	NR	0
<b><i>Lists of state and tribal brownfield sites</i></b>								
BROWNFIELDS	0.500		0	0	0	NR	NR	0
<b><u>ADDITIONAL ENVIRONMENTAL RECORDS</u></b>								
<b><i>Local Brownfield lists</i></b>								
US BROWNFIELDS	0.500		0	0	0	NR	NR	0
<b><i>Local Lists of Landfill / Solid Waste Disposal Sites</i></b>								
WMUDS/SWAT	0.500		0	0	0	NR	NR	0
SWRCY	0.500		0	0	0	NR	NR	0
HAULERS	TP		NR	NR	NR	NR	NR	0
INDIAN ODI	0.500		0	0	0	NR	NR	0
ODI	0.500		0	0	0	NR	NR	0
DEBRIS REGION 9	0.500		0	0	0	NR	NR	0
IHS OPEN DUMPS	0.500		0	0	0	NR	NR	0
<b><i>Local Lists of Hazardous waste / Contaminated Sites</i></b>								
US HIST CDL	TP		NR	NR	NR	NR	NR	0
HIST Cal-Sites	1.000		0	0	0	0	NR	0
SCH	0.250		0	0	NR	NR	NR	0
CDL	TP		NR	NR	NR	NR	NR	0
San Diego Co. HMMD	TP		NR	NR	NR	NR	NR	0
Toxic Pits	1.000		0	0	0	0	NR	0
CERS HAZ WASTE	0.250		0	0	NR	NR	NR	0
US CDL	TP		NR	NR	NR	NR	NR	0
<b><i>Local Lists of Registered Storage Tanks</i></b>								
SWEEPS UST	0.250		0	0	NR	NR	NR	0
HIST UST	0.250		0	0	NR	NR	NR	0
CERS TANKS	0.250		0	0	NR	NR	NR	0

## MAP FINDINGS SUMMARY

Database	Search Distance (Miles)	Target Property	< 1/8	1/8 - 1/4	1/4 - 1/2	1/2 - 1	> 1	Total Plotted
CA FID UST	0.250		0	0	NR	NR	NR	0
<b>Local Land Records</b>								
LIENS	TP		NR	NR	NR	NR	NR	0
LIENS 2	TP		NR	NR	NR	NR	NR	0
DEED	0.500		0	0	0	NR	NR	0
<b>Records of Emergency Release Reports</b>								
HMIRS	TP		NR	NR	NR	NR	NR	0
CHMIRS	TP		NR	NR	NR	NR	NR	0
LDS	TP		NR	NR	NR	NR	NR	0
MCS	TP		NR	NR	NR	NR	NR	0
SPILLS 90	TP		NR	NR	NR	NR	NR	0
<b>Other Ascertainable Records</b>								
RCRA NonGen / NLR	0.250		1	0	NR	NR	NR	1
FUDS	1.000		0	0	0	0	NR	0
DOD	1.000		0	0	0	0	NR	0
SCRD DRYCLEANERS	0.500		0	0	0	NR	NR	0
US FIN ASSUR	TP		NR	NR	NR	NR	NR	0
EPA WATCH LIST	TP		NR	NR	NR	NR	NR	0
2020 COR ACTION	0.250		0	0	NR	NR	NR	0
TSCA	TP		NR	NR	NR	NR	NR	0
TRIS	TP		NR	NR	NR	NR	NR	0
SSTS	TP		NR	NR	NR	NR	NR	0
ROD	1.000		0	0	0	0	NR	0
RMP	TP		NR	NR	NR	NR	NR	0
RAATS	TP		NR	NR	NR	NR	NR	0
PRP	TP		NR	NR	NR	NR	NR	0
PADS	TP		NR	NR	NR	NR	NR	0
ICIS	TP		NR	NR	NR	NR	NR	0
FTTS	TP		NR	NR	NR	NR	NR	0
MLTS	TP		NR	NR	NR	NR	NR	0
COAL ASH DOE	TP		NR	NR	NR	NR	NR	0
COAL ASH EPA	0.500		0	0	0	NR	NR	0
PCB TRANSFORMER	TP		NR	NR	NR	NR	NR	0
RADINFO	TP		NR	NR	NR	NR	NR	0
HIST FTTS	TP		NR	NR	NR	NR	NR	0
DOT OPS	TP		NR	NR	NR	NR	NR	0
CONSENT	1.000		0	0	0	0	NR	0
INDIAN RESERV	1.000		0	0	0	0	NR	0
FUSRAP	1.000		0	0	0	0	NR	0
UMTRA	0.500		0	0	0	NR	NR	0
LEAD SMELTERS	TP		NR	NR	NR	NR	NR	0
US AIRS	TP		NR	NR	NR	NR	NR	0
US MINES	0.250		0	0	NR	NR	NR	0
ABANDONED MINES	0.250		0	0	NR	NR	NR	0
FINDS	TP		NR	NR	NR	NR	NR	0
ECHO	TP		NR	NR	NR	NR	NR	0
DOCKET HWC	TP		NR	NR	NR	NR	NR	0
UXO	1.000		0	0	0	0	NR	0

## MAP FINDINGS SUMMARY

Database	Search Distance (Miles)	Target Property	< 1/8	1/8 - 1/4	1/4 - 1/2	1/2 - 1	> 1	Total Plotted
FUELS PROGRAM	0.250		0	0	NR	NR	NR	0
PFAS NPL	0.250		0	0	NR	NR	NR	0
PFAS FEDERAL SITES	0.250		0	0	NR	NR	NR	0
PFAS TSCA	0.250		0	0	NR	NR	NR	0
PFAS RCRA MANIFEST	0.250		0	0	NR	NR	NR	0
PFAS ATSDR	0.250		0	0	NR	NR	NR	0
PFAS WQP	0.250		0	0	NR	NR	NR	0
PFAS NPDES	0.250		0	0	NR	NR	NR	0
PFAS ECHO	0.250		0	0	NR	NR	NR	0
PFAS ECHO FIRE TRAINING	0.250		0	0	NR	NR	NR	0
PFAS PART 139 AIRPORT	0.250		0	0	NR	NR	NR	0
AQUEOUS FOAM NRC	0.250		0	0	NR	NR	NR	0
PFAS	0.250		0	0	NR	NR	NR	0
AQUEOUS FOAM	0.250		0	0	NR	NR	NR	0
CA BOND EXP. PLAN	1.000		0	0	0	0	NR	0
Cortese	0.500		0	0	1	NR	NR	1
CUPA Listings	0.250		0	0	NR	NR	NR	0
DRYCLEANERS	0.250		0	0	NR	NR	NR	0
EMI	TP		NR	NR	NR	NR	NR	0
ENF	TP		NR	NR	NR	NR	NR	0
Financial Assurance	TP		NR	NR	NR	NR	NR	0
ICE	TP		NR	NR	NR	NR	NR	0
HIST CORTESE	0.500		0	0	1	NR	NR	1
HWP	1.000		0	0	0	0	NR	0
HWT	0.250		0	0	NR	NR	NR	0
HAZNET	TP		NR	NR	NR	NR	NR	0
MINES	0.250		0	0	NR	NR	NR	0
MWMP	0.250		0	0	NR	NR	NR	0
NPDES	TP		NR	NR	NR	NR	NR	0
PEST LIC	TP		NR	NR	NR	NR	NR	0
PROC	0.500		0	0	0	NR	NR	0
Notify 65	1.000		0	0	0	0	NR	0
HAZMAT	0.250		0	0	NR	NR	NR	0
UIC	TP		NR	NR	NR	NR	NR	0
UIC GEO	TP		NR	NR	NR	NR	NR	0
WASTEWATER PITS	0.500		0	0	0	NR	NR	0
WDS	TP		NR	NR	NR	NR	NR	0
WIP	0.250		0	0	NR	NR	NR	0
MILITARY PRIV SITES	TP		NR	NR	NR	NR	NR	0
PROJECT	TP		NR	NR	NR	NR	NR	0
WDR	TP		NR	NR	NR	NR	NR	0
SAN DIEGO CO LOP	TP		NR	NR	NR	NR	NR	0
CIWQS	TP		NR	NR	NR	NR	NR	0
CERS	TP		NR	NR	NR	NR	NR	0
NON-CASE INFO	TP		NR	NR	NR	NR	NR	0
OTHER OIL GAS	TP		NR	NR	NR	NR	NR	0
PROD WATER PONDS	TP		NR	NR	NR	NR	NR	0
SAMPLING POINT	TP		NR	NR	NR	NR	NR	0
WELL STIM PROJ	TP		NR	NR	NR	NR	NR	0
HWTS	TP		NR	NR	NR	NR	NR	0
PFAS TRIS	0.250		0	0	NR	NR	NR	0

## MAP FINDINGS SUMMARY

Database	Search Distance (Miles)	Target Property	< 1/8	1/8 - 1/4	1/4 - 1/2	1/2 - 1	> 1	Total Plotted
MINES MRDS	0.250		0	2	NR	NR	NR	2
<b><u>EDR HIGH RISK HISTORICAL RECORDS</u></b>								
<b><i>EDR Exclusive Records</i></b>								
EDR MGP	1.000		0	0	0	0	NR	0
EDR Hist Auto	0.125		0	NR	NR	NR	NR	0
EDR Hist Cleaner	0.125		0	NR	NR	NR	NR	0
<b><u>EDR RECOVERED GOVERNMENT ARCHIVES</u></b>								
<b><i>Exclusive Recovered Govt. Archives</i></b>								
RGA LF	TP		NR	NR	NR	NR	NR	0
RGA LUST	TP		NR	NR	NR	NR	NR	0
- Totals --		0	2	2	7	0	0	11

### NOTES:

TP = Target Property

NR = Not Requested at this Search Distance

Sites may be listed in more than one database

Map ID  
Direction  
Distance  
Elevation

MAP FINDINGS

EDR ID Number  
EPA ID Number

	Site	Database(s)	
<b>A1</b>	<b>SAN DIEGO GAS AND ELECTRIC</b>	<b>RCRA NonGen / NLR</b>	<b>1025881432</b>
<b>NE</b>	<b>40749 OLD HWY 80</b>		<b>CAP000233544</b>
<b>&lt; 1/8</b>	<b>BOULEVARD, CA 91905</b>		
<b>0.022 mi.</b>			
<b>118 ft.</b>	<b>Site 1 of 2 in cluster A</b>		
<b>Relative:</b>	RCRA Listings:		
<b>Lower</b>	Date Form Received by Agency:	20130414	
	Handler Name:	San Diego Gas And Electric	
<b>Actual:</b>	Handler Address:	40749 OLD HWY 80	
<b>3364 ft.</b>	Handler City,State,Zip:	BOULEVARD, CA 91905	
	EPA ID:	CAP000233544	
	Contact Name:	JAMES T SCRUGGS	
	Contact Address:	6875 CONSOLIDATED WAY	
	Contact City,State,Zip:	SAN DIEGO, CA 92121	
	Contact Telephone:	858-653-3104	
	Contact Fax:	858-549-6529	
	Contact Email:	JSCRUGGS@SEMORAUUTILITIES.COM	
	Contact Title:	SENIOR ENV SPEC	
	EPA Region:	09	
	Land Type:	Private	
	Federal Waste Generator Description:	Not a generator, verified	
	Non-Notifier:	Not reported	
	Biennial Report Cycle:	Not reported	
	Accessibility:	Not reported	
	Active Site Indicator:	Not reported	
	State District Owner:	Not reported	
	State District:	Not reported	
	Mailing Address:	6875 CONSOLIDATED WAY	
	Mailing City,State,Zip:	SAN DIEGO, CA 92121	
	Owner Name:	San Diego Gas And Electric	
	Owner Type:	Private	
	Operator Name:	San Diego Gas And Electric	
	Operator Type:	Private	
	Short-Term Generator Activity:	No	
	Importer Activity:	No	
	Mixed Waste Generator:	No	
	Transporter Activity:	No	
	Transfer Facility Activity:	No	
	Recycler Activity with Storage:	No	
	Small Quantity On-Site Burner Exemption:	No	
	Smelting Melting and Refining Furnace Exemption:	No	
	Underground Injection Control:	No	
	Off-Site Waste Receipt:	No	
	Universal Waste Indicator:	No	
	Universal Waste Destination Facility:	No	
	Federal Universal Waste:	No	
	Active Site State-Reg Handler:	---	
	Federal Facility Indicator:	Not reported	
	Hazardous Secondary Material Indicator:	N	
	Sub-Part K Indicator:	Not reported	
	2018 GPRA Permit Baseline:	Not on the Baseline	
	2018 GPRA Renewals Baseline:	Not on the Baseline	
	202 GPRA Corrective Action Baseline:	No	
	Subject to Corrective Action Universe:	No	
	Non-TSDFs Where RCRA CA has Been Imposed Universe:	No	
	Corrective Action Priority Ranking:	No NCAPS ranking	
	Environmental Control Indicator:	No	
	Institutional Control Indicator:	No	

Map ID  
Direction  
Distance  
Elevation

MAP FINDINGS

Site

Database(s)

EDR ID Number  
EPA ID Number

**SAN DIEGO GAS AND ELECTRIC (Continued)**

**1025881432**

Human Exposure Controls Indicator:	N/A
Groundwater Controls Indicator:	N/A
Significant Non-Complier Universe:	No
Unaddressed Significant Non-Complier Universe:	No
Addressed Significant Non-Complier Universe:	No
Significant Non-Complier With a Compliance Schedule Universe:	No
Financial Assurance Required:	Not reported
Handler Date of Last Change:	20130418
Recognized Trader-Importer:	No
Recognized Trader-Exporter:	No
Importer of Spent Lead Acid Batteries:	No
Exporter of Spent Lead Acid Batteries:	No
Recycler Activity Without Storage:	No
Manifest Broker:	No
Sub-Part P Indicator:	No

**Hazardous Waste Summary:**

Waste Code:	D004
Waste Description:	Arsenic
Waste Code:	D005
Waste Description:	Barium
Waste Code:	D006
Waste Description:	Cadmium
Waste Code:	D007
Waste Description:	Chromium
Waste Code:	D008
Waste Description:	Lead

**Handler - Owner Operator:**

Owner/Operator Indicator:	Operator
Owner/Operator Name:	SAN DIEGO GAS AND ELECTRIC
Legal Status:	Private
Date Became Current:	20121201
Date Ended Current:	Not reported
Owner/Operator Address:	Not reported
Owner/Operator City,State,Zip:	Not reported
Owner/Operator Telephone:	Not reported
Owner/Operator Telephone Ext:	Not reported
Owner/Operator Fax:	Not reported
Owner/Operator Email:	Not reported

Owner/Operator Indicator:	Owner
Owner/Operator Name:	SAN DIEGO GAS AND ELECTRIC
Legal Status:	Private
Date Became Current:	20121201
Date Ended Current:	Not reported
Owner/Operator Address:	6875 CONSOLIDATED WAY
Owner/Operator City,State,Zip:	SAN DIEGO, CA 92121
Owner/Operator Telephone:	858-653-3104
Owner/Operator Telephone Ext:	Not reported
Owner/Operator Fax:	Not reported

Map ID  
Direction  
Distance  
Elevation

MAP FINDINGS

Site

Database(s)

EDR ID Number  
EPA ID Number

**SAN DIEGO GAS AND ELECTRIC (Continued)**

**1025881432**

Owner/Operator Email: Not reported

Owner/Operator Indicator: Owner  
Owner/Operator Name: SAN DIEGO GAS AND ELECTRIC  
Legal Status: Private  
Date Became Current: 20121201  
Date Ended Current: Not reported  
Owner/Operator Address: 6875 CONSOLIDATED WAY  
Owner/Operator City,State,Zip: SAN DIEGO, CA 92121  
Owner/Operator Telephone: 858-653-3104  
Owner/Operator Telephone Ext: Not reported  
Owner/Operator Fax: Not reported  
Owner/Operator Email: Not reported

Owner/Operator Indicator: Operator  
Owner/Operator Name: SAN DIEGO GAS AND ELECTRIC  
Legal Status: Private  
Date Became Current: 20121201  
Date Ended Current: Not reported  
Owner/Operator Address: Not reported  
Owner/Operator City,State,Zip: Not reported  
Owner/Operator Telephone: Not reported  
Owner/Operator Telephone Ext: Not reported  
Owner/Operator Fax: Not reported  
Owner/Operator Email: Not reported

**Historic Generators:**

Receive Date: 20130414  
Handler Name: SAN DIEGO GAS AND ELECTRIC  
Federal Waste Generator Description: Not a generator, verified  
State District Owner: Not reported  
Large Quantity Handler of Universal Waste: No  
Recognized Trader Importer: No  
Recognized Trader Exporter: No  
Spent Lead Acid Battery Importer: No  
Spent Lead Acid Battery Exporter: No  
Current Record: Yes  
Non Storage Recycler Activity: Not reported  
Electronic Manifest Broker: Not reported

Receive Date: 20130108  
Handler Name: SAN DIEGO GAS AND ELECTRIC  
Federal Waste Generator Description: Small Quantity Generator  
State District Owner: Not reported  
Large Quantity Handler of Universal Waste: No  
Recognized Trader Importer: No  
Recognized Trader Exporter: No  
Spent Lead Acid Battery Importer: No  
Spent Lead Acid Battery Exporter: No  
Current Record: No  
Non Storage Recycler Activity: Not reported  
Electronic Manifest Broker: Not reported

**List of NAICS Codes and Descriptions:**

NAICS Code: 221121  
NAICS Description: ELECTRIC BULK POWER TRANSMISSION AND CONTROL



Map ID  
Direction  
Distance  
Elevation

MAP FINDINGS

Site

Database(s)

EDR ID Number  
EPA ID Number

**SAN DIEGO GAS AND ELECTRIC (Continued)**

**1025881432**

Facility Has Received Notices of Violations:  
Violations:

No Violations Found

Evaluation Action Summary:  
Evaluations:

No Evaluations Found

**A2**  
**NE**  
**< 1/8**  
**0.022 mi.**  
**118 ft.**

**SAN DIEGO GAS AND ELECTRIC-BOULEVARD SUBSTATION**  
**40749 OLD HIGHWAY 80**  
**BOULEVARD, CA 91905**

**RCRA-LQG 1016140163**  
**CAR000237842**

**Site 2 of 2 in cluster A**

**Relative:**  
**Lower**  
**Actual:**  
**3364 ft.**

RCRA Listings:  
Date Form Received by Agency: 20140301  
Handler Name: San Diego Gas And Electric-Boulevard Substation  
Handler Address: 40749 OLD HIGHWAY 80  
Handler City,State,Zip: BOULEVARD, CA 91905  
EPA ID: CAR000237842  
Contact Name: JAMES T SCRUGGS  
Contact Address: CONSOLIDATED WAY  
Contact City,State,Zip: SAN DIEGO, CA 92121  
Contact Telephone: 858-653-3104  
Contact Fax: Not reported  
Contact Email: JSCRUGGS@SEMPRAUTILITIES.COM  
Contact Title: SR. ENV. SPEC.  
EPA Region: 09  
Land Type: Private  
Federal Waste Generator Description: Large Quantity Generator  
Non-Notifier: Not reported  
Biennial Report Cycle: 2013  
Accessibility: Not reported  
Active Site Indicator: Handler Activities  
State District Owner: Not reported  
State District: Not reported  
Mailing Address: CONSOLIDATED WAY  
Mailing City,State,Zip: SAN DIEGO, CA 92121  
Owner Name: San Diego Gas And Electric  
Owner Type: Private  
Operator Name: San Diego Gas And Electric  
Operator Type: Private  
Short-Term Generator Activity: No  
Importer Activity: No  
Mixed Waste Generator: No  
Transporter Activity: No  
Transfer Facility Activity: No  
Recycler Activity with Storage: No  
Small Quantity On-Site Burner Exemption: No  
Smelting Melting and Refining Furnace Exemption: No  
Underground Injection Control: No  
Off-Site Waste Receipt: No  
Universal Waste Indicator: No  
Universal Waste Destination Facility: No  
Federal Universal Waste: No  
Active Site State-Reg Handler: ---  
Federal Facility Indicator: Not reported  
Hazardous Secondary Material Indicator: N

Map ID  
Direction  
Distance  
Elevation

MAP FINDINGS

Site

Database(s)

EDR ID Number  
EPA ID Number

**SAN DIEGO GAS AND ELECTRIC-BOULEVARD SUBSTATION (Continued)**

**1016140163**

Sub-Part K Indicator:	Not reported
2018 GPRA Permit Baseline:	Not on the Baseline
2018 GPRA Renewals Baseline:	Not on the Baseline
202 GPRA Corrective Action Baseline:	No
Subject to Corrective Action Universe:	No
Non-TSDFs Where RCRA CA has Been Imposed Universe:	No
Corrective Action Priority Ranking:	No NCAPS ranking
Environmental Control Indicator:	No
Institutional Control Indicator:	No
Human Exposure Controls Indicator:	N/A
Groundwater Controls Indicator:	N/A
Significant Non-Complier Universe:	No
Unaddressed Significant Non-Complier Universe:	No
Addressed Significant Non-Complier Universe:	No
Significant Non-Complier With a Compliance Schedule Universe:	No
Financial Assurance Required:	Not reported
Handler Date of Last Change:	20141120
Recognized Trader-Importer:	No
Recognized Trader-Exporter:	No
Importer of Spent Lead Acid Batteries:	No
Exporter of Spent Lead Acid Batteries:	No
Recycler Activity Without Storage:	No
Manifest Broker:	No
Sub-Part P Indicator:	No

Biennial: List of Years

Year: 2013

[Click Here for Biennial Reporting System Data:](#)

**Hazardous Waste Summary:**

Waste Code:	D004
Waste Description:	Arsenic
Waste Code:	D005
Waste Description:	Barium
Waste Code:	D006
Waste Description:	Cadmium
Waste Code:	D007
Waste Description:	Chromium
Waste Code:	D008
Waste Description:	Lead

**Handler - Owner Operator:**

Owner/Operator Indicator:	Operator
Owner/Operator Name:	SAN DIEGO GAS AND ELECTRIC
Legal Status:	Private
Date Became Current:	20121201
Date Ended Current:	Not reported
Owner/Operator Address:	6875 CONSOLIDATED WAY
Owner/Operator City,State,Zip:	SAN DIEGO, CA 92121
Owner/Operator Telephone:	858-653-3104
Owner/Operator Telephone Ext:	Not reported

Map ID  
Direction  
Distance  
Elevation

MAP FINDINGS

Site

Database(s)

EDR ID Number  
EPA ID Number

**SAN DIEGO GAS AND ELECTRIC-BOULEVARD SUBSTATION (Continued)**

**1016140163**

Owner/Operator Fax: Not reported  
Owner/Operator Email: Not reported  
  
Owner/Operator Indicator: Owner  
Owner/Operator Name: SAN DIEGO GAS AND ELECTRIC  
Legal Status: Private  
Date Became Current: 20121201  
Date Ended Current: Not reported  
Owner/Operator Address: 6875 CONSOLIDATED WAY  
Owner/Operator City,State,Zip: SAN DIEGO, CA 92121  
Owner/Operator Telephone: 858-653-3104  
Owner/Operator Telephone Ext: Not reported  
Owner/Operator Fax: Not reported  
Owner/Operator Email: Not reported

Owner/Operator Indicator: Owner  
Owner/Operator Name: SAN DIEGO GAS AND ELECTRIC  
Legal Status: Private  
Date Became Current: 20121201  
Date Ended Current: Not reported  
Owner/Operator Address: 6875 CONSOLIDATED WAY  
Owner/Operator City,State,Zip: SAN DIEGO, CA 92121  
Owner/Operator Telephone: 858-653-3104  
Owner/Operator Telephone Ext: Not reported  
Owner/Operator Fax: Not reported  
Owner/Operator Email: Not reported

Owner/Operator Indicator: Operator  
Owner/Operator Name: SAN DIEGO GAS AND ELECTRIC  
Legal Status: Private  
Date Became Current: 20121201  
Date Ended Current: Not reported  
Owner/Operator Address: Not reported  
Owner/Operator City,State,Zip: Not reported  
Owner/Operator Telephone: Not reported  
Owner/Operator Telephone Ext: Not reported  
Owner/Operator Fax: Not reported  
Owner/Operator Email: Not reported

**Historic Generators:**

Receive Date: 20140301  
Handler Name: SAN DIEGO GAS AND ELECTRIC-BOULEVARD SUBSTATION  
Federal Waste Generator Description: Large Quantity Generator  
State District Owner: Not reported  
Large Quantity Handler of Universal Waste: No  
Recognized Trader Importer: No  
Recognized Trader Exporter: No  
Spent Lead Acid Battery Importer: No  
Spent Lead Acid Battery Exporter: No  
Current Record: Yes  
Non Storage Recycler Activity: Not reported  
Electronic Manifest Broker: Not reported

Receive Date: 20130503  
Handler Name: SAN DIEGO GAS AND ELECTRIC  
Federal Waste Generator Description: Small Quantity Generator  
State District Owner: Not reported

Map ID  
Direction  
Distance  
Elevation

MAP FINDINGS

Site

Database(s)

EDR ID Number  
EPA ID Number

**SAN DIEGO GAS AND ELECTRIC-BOULEVARD SUBSTATION (Continued)**

**1016140163**

Large Quantity Handler of Universal Waste: No  
Recognized Trader Importer: No  
Recognized Trader Exporter: No  
Spent Lead Acid Battery Importer: No  
Spent Lead Acid Battery Exporter: No  
Current Record: No  
Non Storage Recycler Activity: Not reported  
Electronic Manifest Broker: Not reported

List of NAICS Codes and Descriptions:

NAICS Code: 221121  
NAICS Description: ELECTRIC BULK POWER TRANSMISSION AND CONTROL

Facility Has Received Notices of Violations:

Violations: No Violations Found

Evaluation Action Summary:

Evaluations: No Evaluations Found

**B3**  
**South**  
**1/8-1/4**  
**0.198 mi.**  
**1043 ft.**

**WALKER DEPOSIT**  
**SAN DIEGO (County), CA**  
**Site 1 of 2 in cluster B**

**MINES MRDS 1025624045**  
**N/A**

**Relative:**  
**Lower**

**MINES MRDS:**

**Actual:**  
**3451 ft.**

Name: WALKER DEPOSIT  
Address: Not reported  
Deposit identification Number: 10140782  
City,State,Zip: CALIFORNIA  
URL: [https://mrdata.usgs.gov/mrds/show-mrds.php?dep\\_id=10140782](https://mrdata.usgs.gov/mrds/show-mrds.php?dep_id=10140782)  
MRDS Identification Number: W024854  
MAS/MILS Identification Number: 0060730424  
Region: NA  
Country: United States  
Primary Commodities: Quartz  
Secondary Commodities: Not reported  
Tertiary Commodities: Silica  
Operation Type: Surface  
Deposit Type: Not reported  
Production Size: Not reported  
Development Status: Past Producer  
Ore Minerals or Materials: Not reported  
Gangue Minerals or Materials: Not reported  
Other Minerals or Materials: Not reported  
Ore Body Form: Not reported  
Workings Type: Not reported  
Mineral Deposit Model: Not reported  
Alteration Processes: Not reported  
Concentration Processes: Not reported  
Previous Names: Not reported  
Ore Controls: Not reported  
Reporter: Rumsey, Clayton M.  
Host Rock Unit Name: Not reported  
Host Rock Type: Not reported

Map ID  
Direction  
Distance  
Elevation

MAP FINDINGS

Site

Database(s)

EDR ID Number  
EPA ID Number

**WALKER DEPOSIT (Continued)**

**1025624045**

Associated Rock Unit Name: Not reported  
Associated Rock Type Code: Not reported  
Structural Characteristics: Not reported  
Tectonic Setting: Not reported  
References: Not reported  
First Production Year: Not reported  
Began Before/After FPY: Not reported  
Last Production Year: Not reported  
Ended Before/After LPY: Not reported  
Year Discovered: Not reported  
Found Before/After YD: Not reported  
Production History: Not reported  
Discovery Information: Not reported  
Latitude: 32.64177  
Longitude: -116.27943

**B4**  
**South**  
**1/8-1/4**  
**0.199 mi.**  
**1052 ft.**

**WALKER DEPOSIT**

**MINES MRDS 1025570164**  
**N/A**

**SAN DIEGO (County), CA**

**Site 2 of 2 in cluster B**

**Relative:**  
**Lower**

**MINES MRDS:**

**Actual:**  
**3451 ft.**

Name: WALKER DEPOSIT  
Address: Not reported  
Deposit identification Number: 10077315  
City,State,Zip: CALIFORNIA  
URL: [https://mrdata.usgs.gov/mrds/show-mrds.php?dep\\_id=10077315](https://mrdata.usgs.gov/mrds/show-mrds.php?dep_id=10077315)  
MRDS Identification Number: W024854  
MAS/MILS Identification Number: Not reported  
Region: NA  
Country: United States  
Primary Commodities: Quartz  
Secondary Commodities: Not reported  
Tertiary Commodities: Not reported  
Operation Type: Unknown  
Deposit Type: Not reported  
Production Size: Y - Yes, production has occurred  
Development Status: Producer  
Ore Minerals or Materials: Not reported  
Gangue Minerals or Materials: Not reported  
Other Minerals or Materials: Not reported  
Ore Body Form: Not reported  
Workings Type: Not reported  
Mineral Deposit Model: Not reported  
Alteration Processes: Not reported  
Concentration Processes: Not reported  
Previous Names: Not reported  
Ore Controls: Not reported  
Reporter: Unknown  
Host Rock Unit Name: Not reported  
Host Rock Type: Not reported  
Associated Rock Unit Name: Not reported  
Associated Rock Type Code: Not reported  
Structural Characteristics: Not reported  
Tectonic Setting: Not reported  
References: Not reported  
First Production Year: Not reported

Map ID  
Direction  
Distance  
Elevation

MAP FINDINGS

Site

Database(s)

EDR ID Number  
EPA ID Number

**WALKER DEPOSIT (Continued)**

**1025570164**

Began Before/After FPY: Not reported  
Last Production Year: Not reported  
Ended Before/After LPY: Not reported  
Year Discovered: Not reported  
Found Before/After YD: Not reported  
Production History: Not reported  
Discovery Information: Not reported  
Latitude: 32.64174  
Longitude: -116.27944

**5**  
**NNE**  
**1/4-1/2**  
**0.271 mi.**  
**1431 ft.**

**WILLIAM LEE**  
**40601 OLD HY 80**  
**BOULEVARD, CA 91905**

**SAN DIEGO CO. SAM**  
**SAN DIEGO CO LOP**

**S108407336**  
**N/A**

**Relative:**  
**Lower**

**SAN DIEGO CO. SAM:**

**Actual:**  
**3365 ft.**

Name: WILLIAM LEE  
Address: 40601 OLD HY 80  
City,State,Zip: BOULEVARD, CA 919059614  
Case Number: H23220-001  
Agency: CA Regional Water Quality Control Board  
**Funding: Non Billable**  
Facility Type: Soils Only  
Facility Status: Closed Case  
Date: 7/11/2005  
Date Began: 5/7/1990

**SAN DIEGO CO LOP:**

Name: WILLIAM LEE  
Address: 40601 OLD HY 80  
City,State,Zip: BOULEVARD, CA 91905-9614  
Record ID: DEH1990-LSAM-H23220-001  
Record Status: Completed  
Opened Date: 05/07/1990  
Parcel Number: 612-092-01-00  
Case Type: Not reported  
Historical Name: DIRTY SHIRT BAR  
SWRCB Global ID: Not reported  
Funding: N - Non-Billable  
Lead Agency: RWQCB  
Lead Agency Date: 05/30/1990  
Census Tract: 211.00  
Community: Boulevard  
Jurisdiction: UNINCORPORATED  
Watershed Basin Number: 722.71  
Water Purveyor: UNINCORPORATED  
Fire Agency: CSA 135  
Latitude: 32.6639258  
Longitude: -116.2768581  
X MapCoord: 6553400.588  
Y MapCoord: 1821348.411

Map ID  
Direction  
Distance  
Elevation

MAP FINDINGS

Site

Database(s)

EDR ID Number  
EPA ID Number

**C6**  
**NE**  
**1/4-1/2**  
**0.387 mi.**  
**2046 ft.**  
**CALTRANS/BOULEVARD**  
**40945 OLD HY 80**  
**BOULEVARD, CA 91905**  
**Site 1 of 2 in cluster C**

**LUST**  
**SAN DIEGO CO. SAM**  
**Cortese**  
**SAN DIEGO CO LOP**  
**S106152866**  
**N/A**

**Relative:** LUST REG 7:  
**Lower** Region: 7  
Status: 3B - Preliminary Site Assessment Underway  
**Actual:** Case Num: 7T1905001  
**3282 ft.** Substance: 1203112034  
ID: 578  
Global ID: T0607300001  
Lead Agency: Local Agency  
Case Worker: Not reported

**SAN DIEGO CO. SAM:**

Name: CALTRANS/BOULEVARD  
Address: 40945 OLD HY 80  
City,State,Zip: BOULEVARD, CA 91905  
Case Number: H00149-001  
Agency: DEH Site Assessment & Mitigation  
**Funding: LOP - State Fund**  
Facility Type: Drinking Water Aquifer Impacted  
Facility Status: Remedial Investigation  
Date: 11/28/2000  
Date Began: 7/19/1996

**CORTESE:**

Name: CALTRANS/BOULEVARD  
Address: 40945 OLD HY 80  
City,State,Zip: BOULEVARD, CA 91905  
Region: CORTESE  
Envirostor Id: Not reported  
Global ID: T0607300001  
Site/Facility Type: LUST CLEANUP SITE  
Cleanup Status: COMPLETED - CASE CLOSED  
Status Date: Not reported  
Site Code: Not reported  
Latitude: Not reported  
Longitude: Not reported  
Owner: Not reported  
Enf Type: Not reported  
Swat R: Not reported  
Flag: active  
Order No: Not reported  
Waste Discharge System No: Not reported  
Effective Date: Not reported  
Region 2: Not reported  
WID Id: Not reported  
Solid Waste Id No: Not reported  
Waste Management Uit Name: Not reported  
File Name: Active Open

**SAN DIEGO CO LOP:**

Name: CALTRANS/BOULEVARD  
Address: 40945 OLD HY 80  
City,State,Zip: BOULEVARD, CA 91905

Map ID  
Direction  
Distance  
Elevation

MAP FINDINGS

Site

Database(s)

EDR ID Number  
EPA ID Number

**CALTRANS/BOULEVARD (Continued)**

**S106152866**

Record ID: DEH1996-LSAM-H00149-001  
Record Status: Completed  
Opened Date: 07/19/1996  
Parcel Number: 612-091-07-00  
Case Type: LOP - Local Oversight Program  
Historical Name: CALTRANS BOULEVARD  
SWRCB Global ID: T0607300001  
Funding: S - LOP State Fund  
Lead Agency: DEH/SAM  
Lead Agency Date: 07/25/1996  
Census Tract: 211.00  
Community: Boulevard  
Jurisdiction: UNINCORPORATED  
Watershed Basin Number: 722.71  
Water Purveyor: UNINCORPORATED  
Fire Agency: CSA 135  
Latitude: 32.6629072  
Longitude: -116.2668798  
X MapCoord: 6556459.688  
Y MapCoord: 1821005.241

**C7  
NE  
1/4-1/2  
0.387 mi.  
2046 ft.**

**CALTRANS/BOULEVARD  
40945 OLD HY 80  
BOULEVARD, CA 91905  
Site 2 of 2 in cluster C**

**SWF/LF  
LUST  
HIST CORTESE  
CERS**

**S105022885  
N/A**

**Relative:  
Lower**

**SWF/LF (SWIS):**

**Actual:  
3282 ft.**

Name: BOULEVARD LVTO  
Address: 40945 OLD HIGHWAY 80  
City,State,Zip: BOULEVARD, CA 91905  
Region: STATE  
Facility ID: 37-AA-0978  
SWIS Number: 37-AA-0978  
Point of Contact: Cody Oquendo  
Is Archived: No  
Is Closed Illegal Abandoned: No  
Is Site Inert Debris Engineered Fill: No  
Is Financial Assurances Responsible: No  
Absorbed On: Not reported  
Operational Status: Active  
Absorbed By: Not reported  
Closed Illegal Abandoned Category: Not reported  
EPA Federal Registry ID: Not reported  
ARB District: San Diego  
SWRCB Region: Colorado River  
Local Government: San Diego County (Unincorporated)  
Reporting Agency Legal Name: County of San Diego  
Reporting Agency Department: Department of Environmental Health and Quality  
Enforcing Agency Legal Name: County of San Diego  
Enforcing Agency Department: Department of Environmental Health and Quality  
Regulation Status: Notification

**Activity:**

SWIS Number: 37-AA-0978  
Site Name: Boulevard LVTO  
Activity: Limited Volume Transfer Operation  
Activity Is Archived: No



Map ID  
Direction  
Distance  
Elevation

MAP FINDINGS

Site

Database(s)

EDR ID Number  
EPA ID Number

**CALTRANS/BOULEVARD (Continued)**

**S105022885**

Category:	Transfer/Processing
Activity Classification:	Solid Waste Operation
WDR Number:	Not reported
WDR Landfill Class:	Not reported
Cease Operation:	Not reported
Cease Operation Type:	Not reported
Inspection Frequency:	Semi-annual
Throughput:	15
Throughput Units:	Tons per day
Remaining Capacity:	Not reported
Remaining Capacity Date:	Not reported
Capacity:	3725
Capacity Units:	Tons per year
Total Acreage:	1
Disposal Acreage:	Not reported
Permitted Elevation:	Not reported
Permitted Elevation Type:	Not reported
Permitted Depth:	Not reported
Permitted Depth Type:	Not reported
Point of Contact:	Cody Oquendo
Site Operational Status:	Active
Site Regulatory Status:	Notification
Site Is Archived:	No
Is Closed Illegal Abandoned:	No
Is Site Inert Debris Engineered Fill:	No
Is Financial Assurances Responsible:	No
Absorbed On:	Not reported
Absorbed By:	Not reported
Closed Illegal Abandoned Category:	Not reported
EPA Federal Registry ID:	Not reported
County:	San Diego
ARB District:	San Diego
SWRCB Region:	Colorado River
Local Government:	San Diego County (Unincorporated)
Street Address:	40945 Old Highway 80
City:	Boulevard
State:	CA
ZIP Code:	91905
Reporting Agency Legal Name:	County of San Diego
Reporting Agency Department:	Department of Environmental Health and Quality
Enforcing Agency Legal Name:	County of San Diego
Enforcing Agency Department:	Department of Environmental Health and Quality

Operator:	
SWIS Number:	37-AA-0978
Site Name:	Boulevard LVTO
Site Operational Status:	Active
Site Type:	Non-Disposal Only
Site Regulatory Status:	Notification
Latitude:	32.66322
Longitude:	-116.26738
Is Archived:	No
Operator:	Caltrans Region 1
Started On:	Not reported
Contact Name:	Not reported
Contact Title:	Not reported
Contact Email:	terry_kloepfer@dot.ca.gov

Map ID  
Direction  
Distance  
Elevation

MAP FINDINGS

Site

Database(s)

EDR ID Number  
EPA ID Number

**CALTRANS/BOULEVARD (Continued)**

**S105022885**

Contact Phone: (619) 596-3212  
Street Address: Terry Kloepfer 8502 Railroad Ave.  
Operator City: Santee  
Operator State: CA  
Operator Zip: 92071

**Owner:**

SWIS Number: 37-AA-0978  
Owner: Caltrans  
Owner Address: Terry Kloepfer 4050 Taylor St.  
Owner City: San Diego  
Owner State: CA  
Owner Zip: 92110  
Site Name: Boulevard LVTO  
Site Operational Status: Active  
Site Type: Non-Disposal Only  
Site Regulatory Status: Notification  
Latitude: 32.66322  
Longitude: -116.26738  
Is Archived: No  
Started On: Not reported  
Contact Name: Not reported  
Contact Title: Not reported  
Contact Email: terry\_kloepfer@dot.ca.gov  
Contact Phone: (619) 688-3329

**Waste:**

SWIS Number: 37-AA-0978  
Site Name: Boulevard LVTO  
Activity: Limited Volume Transfer Operation  
Waste Type: Mixed municipal  
Site Is Archived: No  
Site Operational Status: Active  
Site Regulatory Status: Notification  
Site Type: Non-Disposal Only  
Point of Contact: Cody Oquendo  
Activity Is Archived: No  
Activity Operational Status: Active  
Activity Regulatory Status: Notification  
Activity Category: Transfer/Processing  
Activity Classification: Solid Waste Operation

SWIS Number: 37-AA-0978  
Site Name: Boulevard LVTO  
Activity: Limited Volume Transfer Operation  
Waste Type: Tires  
Site Is Archived: No  
Site Operational Status: Active  
Site Regulatory Status: Notification  
Site Type: Non-Disposal Only  
Point of Contact: Cody Oquendo  
Activity Is Archived: No  
Activity Operational Status: Active  
Activity Regulatory Status: Notification  
Activity Category: Transfer/Processing  
Activity Classification: Solid Waste Operation

Map ID  
Direction  
Distance  
Elevation

MAP FINDINGS

Site

Database(s)

EDR ID Number  
EPA ID Number

**CALTRANS/BOULEVARD (Continued)**

**S105022885**

SWIS Number: 37-AA-0978  
Site Name: Boulevard LVTO  
Activity: Limited Volume Transfer Operation  
Waste Type: Wood waste  
Site Is Archived: No  
Site Operational Status: Active  
Site Regulatory Status: Notification  
Site Type: Non-Disposal Only  
Point of Contact: Cody Oquendo  
Activity Is Archived: No  
Activity Operational Status: Active  
Activity Regulatory Status: Notification  
Activity Category: Transfer/Processing  
Activity Classification: Solid Waste Operation

**SAN DIEGO CO. LF:**

Name: CALTRANS BOULEVARD LVTO  
Address: 40945 OLD HIGHWAY 80  
City,State,Zip: BOULEVARD, CA  
Facility Status: ACTIVE SITES  
Operational Status: ACTIVE  
Region: SAN DIEGO  
SWIS Number: 37-AA-0978  
Owner Name: CALTRANS  
Operator: CALTRANS  
Facility Type: LIMITED VOLUME TRANSFER OPERATIONS/ ENGINEERED FILL  
Facility Type2: TRANSFER OPERATION  
PERMTIER: EA NOTIFICATION  
Inspection Frequency: SEMMI ANNUALLY

**LUST:**

Name: CALTRANS/BOULEVARD  
Address: 40945 OLD HY 80  
City,State,Zip: BOULEVARD, CA 91905  
Lead Agency: SAN DIEGO COUNTY LOP  
Case Type: LUST Cleanup Site  
Geo Track: [http://geotracker.waterboards.ca.gov/profile\\_report.asp?global\\_id=T0607300001](http://geotracker.waterboards.ca.gov/profile_report.asp?global_id=T0607300001)  
Global Id: T0607300001  
Latitude: 32.6623929608306  
Longitude: -116.266783013839  
Status: Completed - Case Closed  
Status Date: 11/12/2015  
Case Worker: CF  
RB Case Number: 7T1905001  
Local Agency: SAN DIEGO COUNTY LOP  
File Location: Local Agency  
Local Case Number: H00149-001  
Potential Media Affect: Aquifer used for drinking water supply  
Potential Contaminants of Concern: Benzene, Toluene, Xylene, Diesel, MTBE / TBA / Other Fuel Oxygenates, Gasoline  
EPA Region: 9  
Coordinate Source: Google Map Move  
Cuf Case: NO  
Quantity Released Gallons: Not reported  
Begin Date: 07/19/1996

Map ID  
Direction  
Distance  
Elevation

MAP FINDINGS

Site

Database(s)

EDR ID Number  
EPA ID Number

**CALTRANS/BOULEVARD (Continued)**

**S105022885**

Leak Reported Date: 07/19/1996  
How Discovered: UST System Modification  
How Discovered Description: Not reported  
Discharge Source: Other  
Discharge Cause: Overfill  
Stop Method: Close and Remove Tank  
Stop Description: CLOSE AND REMOVE TANK  
No Further Action Date: 11/12/2015  
CA Water Watershed Name: Anza Borrego - Jacumba - Mccain (722.71)  
Dwr Groundwater Subbasin Name: Not reported  
Disadvantaged Community: Not reported  
CA Enviroscreen 3 Score: 56-60%  
CA Enviroscreen 4 Score: 60-65%  
Military DOD Site: No  
Facility Project Subtype: Not reported  
RWQCB Region: COLORADO RIVER BASIN RWQCB (REGION 7)  
Site History: Three underground storage tanks (USTs), which had apparently been in service since 1961, were removed from the CalTrans maintenance yard at 40945 Old Highway 80, in Boulevard, California, on July 19, 1996. The tanks included two 1,000-gallon capacity diesel tanks and one 3,000-gallon capacity tank. [Note: the prior contents of the large tank has been described as diesel or gasoline in the case file]. The County inspector for the removal noted that each of the tanks exhibited heavy corrosion; however, no holes were noted. Discoloration of native formation (decomposed granite) was observed and odors were noted as emanating from the bottom of the excavation. Petroleum hydrocarbons were detected in soil samples collected beneath the diesel UST and beneath a product pipe near a dispenser. Analytical results for soil samples collected during the inspection indicated detection of petroleum hydrocarbons at a maximum concentration of 11,000 milligrams per kilogram (mg/kg). DEH opened an unauthorized release case for the site on July 26, 1996. A groundwater monitoring well was installed through the base of the former UST excavation in July 1997. Groundwater was encountered at a depth approximately 27 feet below ground surface (bgs). Information as to whether groundwater beneath the site had been impacted was necessary to assess a potential threat to an off-site private domestic well located approximately 200 feet to the northwest. Subsequent groundwater sampling indicated that groundwater was impacted beneath the former UST excavation and fuel dispenser piping, primarily by gasoline, diesel, benzene and methyl-tert-butyl ether (MTBE). Analytical results for groundwater samples collected from the off-site domestic well indicate it has not been impacted. Additional site investigation activities were performed in January 1999, September 2000, August 2001, and April 2004. Nineteen borings were drilled and sampled and eight groundwater monitoring wells were installed. The maximum depth of investigation was approximately 45 feet bgs. Boring logs indicate unconsolidated fill material underlies the site, which is underlain by weathered granitic rock. Groundwater monitoring and sampling of the monitoring wells and the off-site domestic well were performed through August 2015. Although the groundwater flow direction interpreted from water data has been variable, the contaminant plume appeared to have migrated northeasterly following the release. A hydrocarbon sheen was observed in monitoring well MW-7 from December 2009 through February 2011. A Corrective Action Plan (CAP) was submitted to DEH in July 2005 that recommended using soil vapor extraction with air sparging (AS/SVE) to

Map ID  
Direction  
Distance  
Elevation

MAP FINDINGS

Site

Database(s)

EDR ID Number  
EPA ID Number

**CALTRANS/BOULEVARD (Continued)**

**S105022885**

remediate impacted soil and groundwater beneath the site. Subsequent to the CAP submittal, water level elevations increased beneath the site. A CAP Addendum was submitted in November 2006 that revised the AS/SVE system design to take into account the increase in water level elevations. Final approval of the CAP/CAP Addendum was issued in March 2007. Operation of the AS/SVE system, which included 10 air sparging wells and 4 SVE wells, began on February 22, 2010. In the first quarter of 2012, the system was modified from a thermal oxidation mode to operate cyclically in a catalytic oxidation mode. Dual-phase extraction (DPE) was initiated for MW-7, which is located in the source area, in July 2013. The DPE system was operated concurrently with the SVE operation. The remedial system operation ceased on March 27, 2015. According to the consultant, 912 pounds of petroleum hydrocarbons were removed from the subsurface by the system. Verification monitoring and sampling of site monitoring wells were performed for two successive quarters following shut-down of the remedial system. Trend analyses for groundwater samples collected from two wells in the source area indicate that benzene concentrations will fall below its Maximum Contaminant Level (MCL) of 1 microgram per liter in 9 years. Trend analyses for MTBE suggest that its concentration will decrease to less than its Secondary MCL (5 micrograms per liter) in the next two years. Based on the decreasing contaminant concentrations in site monitoring wells, the removal of free product, the reduction in product mass, and the lack of impact to the nearby private domestic well, the consultant has recommended no further action and case closure. DEH concurs with these recommendations.

**LUST:**

Global Id: T0607300001  
Contact Type: Local Agency Caseworker - Primary Caseworker  
Contact Name: CAROL FENNER  
Organization Name: SAN DIEGO COUNTY LOP  
Address: P.O. Box 129261  
City: San Diego  
Email: carol.fenner@sdcounty.ca.gov  
Phone Number: Not reported

Global Id: T0607300001  
Contact Type: Regional Board Caseworker  
Contact Name: KAI DUNN  
Organization Name: COLORADO RIVER BASIN RWQCB (REGION 7)  
Address: 73-720 FRED WARING DR. STE 100  
City: PALM DESERT  
Email: kai.dunn@waterboards.ca.gov  
Phone Number: Not reported

**LUST:**

Global Id: T0607300001  
Action Type: RESPONSE  
Date: 07/30/2011  
Action: Monitoring Report - Quarterly

Global Id: T0607300001  
Action Type: RESPONSE  
Date: 06/30/2010  
Action: Remedial Progress Report

Map ID  
Direction  
Distance  
Elevation

MAP FINDINGS

Site

Database(s)

EDR ID Number  
EPA ID Number

**CALTRANS/BOULEVARD (Continued)**

**S105022885**

Global Id: T0607300001  
Action Type: RESPONSE  
Date: 01/31/2012  
Action: Monitoring Report - Quarterly

Global Id: T0607300001  
Action Type: RESPONSE  
Date: 05/14/2012  
Action: Remedial Progress Report

Global Id: T0607300001  
Action Type: RESPONSE  
Date: 07/31/2014  
Action: Remedial Progress Report

Global Id: T0607300001  
Action Type: RESPONSE  
Date: 04/30/2015  
Action: Monitoring Report - Quarterly

Global Id: T0607300001  
Action Type: RESPONSE  
Date: 07/31/2013  
Action: Remedial Progress Report

Global Id: T0607300001  
Action Type: RESPONSE  
Date: 10/31/2013  
Action: Monitoring Report - Quarterly

Global Id: T0607300001  
Action Type: RESPONSE  
Date: 09/30/2013  
Action: Remedial Progress Report

Global Id: T0607300001  
Action Type: RESPONSE  
Date: 01/31/2014  
Action: Monitoring Report - Quarterly

Global Id: T0607300001  
Action Type: RESPONSE  
Date: 01/31/2014  
Action: Remedial Progress Report

Global Id: T0607300001  
Action Type: RESPONSE  
Date: 04/30/2014  
Action: Remedial Progress Report

Global Id: T0607300001  
Action Type: RESPONSE  
Date: 01/31/2015  
Action: Remedial Progress Report

Global Id: T0607300001  
Action Type: RESPONSE

Map ID  
Direction  
Distance  
Elevation

MAP FINDINGS

Site

Database(s)

EDR ID Number  
EPA ID Number

**CALTRANS/BOULEVARD (Continued)**

**S105022885**

Date:	07/31/2015
Action:	Monitoring Report - Quarterly
Global Id:	T0607300001
Action Type:	ENFORCEMENT
Date:	10/02/2015
Action:	Technical Correspondence / Assistance / Other
Global Id:	T0607300001
Action Type:	RESPONSE
Date:	06/30/2013
Action:	Remedial Progress Report
Global Id:	T0607300001
Action Type:	RESPONSE
Date:	04/30/2013
Action:	Monitoring Report - Quarterly
Global Id:	T0607300001
Action Type:	RESPONSE
Date:	07/31/2013
Action:	Monitoring Report - Quarterly
Global Id:	T0607300001
Action Type:	RESPONSE
Date:	03/31/2013
Action:	Remedial Progress Report
Global Id:	T0607300001
Action Type:	RESPONSE
Date:	11/03/2006
Action:	CAP/RAP - Other Report - Regulator Responded
Global Id:	T0607300001
Action Type:	RESPONSE
Date:	09/23/2015
Action:	Monitoring Report - Quarterly - Regulator Responded
Global Id:	T0607300001
Action Type:	RESPONSE
Date:	02/08/2005
Action:	CAP/RAP - Feasibility Study Report - Regulator Responded
Global Id:	T0607300001
Action Type:	ENFORCEMENT
Date:	07/31/1996
Action:	Notice of Responsibility
Global Id:	T0607300001
Action Type:	ENFORCEMENT
Date:	07/23/2009
Action:	Letter - Notice
Global Id:	T0607300001
Action Type:	RESPONSE
Date:	08/31/2012
Action:	Remedial Progress Report

Map ID  
Direction  
Distance  
Elevation

MAP FINDINGS

Site

Database(s)

EDR ID Number  
EPA ID Number

**CALTRANS/BOULEVARD (Continued)**

**S105022885**

Global Id:	T0607300001
Action Type:	RESPONSE
Date:	12/31/2012
Action:	Monitoring Report - Quarterly
Global Id:	T0607300001
Action Type:	RESPONSE
Date:	11/30/2012
Action:	Remedial Progress Report
Global Id:	T0607300001
Action Type:	RESPONSE
Date:	04/30/2015
Action:	Remedial Progress Report
Global Id:	T0607300001
Action Type:	RESPONSE
Date:	05/03/2013
Action:	Corrective Action Plan / Remedial Action Plan - Addendum - Regulator Responded
Global Id:	T0607300001
Action Type:	REMEDIATION
Date:	08/12/1996
Action:	Excavation
Global Id:	T0607300001
Action Type:	REMEDIATION
Date:	02/22/2010
Action:	Soil Vapor Extraction (SVE)
Global Id:	T0607300001
Action Type:	ENFORCEMENT
Date:	12/03/2013
Action:	Letter - Notice
Global Id:	T0607300001
Action Type:	Other
Date:	07/19/1996
Action:	Leak Reported
Global Id:	T0607300001
Action Type:	RESPONSE
Date:	01/31/2012
Action:	Remedial Progress Report
Global Id:	T0607300001
Action Type:	RESPONSE
Date:	07/31/2012
Action:	Monitoring Report - Quarterly
Global Id:	T0607300001
Action Type:	RESPONSE
Date:	04/30/2011
Action:	Monitoring Report - Quarterly
Global Id:	T0607300001
Action Type:	RESPONSE



Map ID  
Direction  
Distance  
Elevation

MAP FINDINGS

Site

Database(s)

EDR ID Number  
EPA ID Number

**CALTRANS/BOULEVARD (Continued)**

**S105022885**

Date:	07/31/2012
Action:	Monitoring Report - Quarterly
Global Id:	T0607300001
Action Type:	RESPONSE
Date:	10/31/2011
Action:	Remedial Progress Report
Global Id:	T0607300001
Action Type:	RESPONSE
Date:	01/31/2015
Action:	Monitoring Report - Semi-Annually
Global Id:	T0607300001
Action Type:	RESPONSE
Date:	07/31/2014
Action:	Monitoring Report - Semi-Annually
Global Id:	T0607300001
Action Type:	RESPONSE
Date:	10/31/2014
Action:	Remedial Progress Report
Global Id:	T0607300001
Action Type:	RESPONSE
Date:	07/31/2014
Action:	Monitoring Report - Semi-Annually
Global Id:	T0607300001
Action Type:	RESPONSE
Date:	09/30/2011
Action:	Monitoring Report - Quarterly - Regulator Responded
Global Id:	T0607300001
Action Type:	RESPONSE
Date:	01/30/2013
Action:	Monitoring Report - Quarterly - Regulator Responded
Global Id:	T0607300001
Action Type:	ENFORCEMENT
Date:	11/12/2015
Action:	Closure/No Further Action Letter
Global Id:	T0607300001
Action Type:	Other
Date:	07/19/1996
Action:	Leak Began
Global Id:	T0607300001
Action Type:	Other
Date:	07/19/1996
Action:	Leak Discovery
Global Id:	T0607300001
Action Type:	Other
Date:	07/19/1996
Action:	Leak Stopped

Map ID  
Direction  
Distance  
Elevation

MAP FINDINGS

Site

Database(s)

EDR ID Number  
EPA ID Number

**CALTRANS/BOULEVARD (Continued)**

**S105022885**

**LUST:**

Global Id:	T0607300001
Status:	Open - Case Begin Date
Status Date:	07/19/1996
Global Id:	T0607300001
Status:	Open - Remediation
Status Date:	11/28/2000
Global Id:	T0607300001
Status:	Open - Eligible for Closure
Status Date:	10/02/2015
Global Id:	T0607300001
Status:	Completed - Case Closed
Status Date:	11/12/2015

**HIST CORTESE:**

edr_fname:	CAL TRANS YARD
edr_fadd1:	40945 OLD 80
City,State,Zip:	BOULEVARD, CA 91905
Region:	CORTESE
Facility County Code:	37
Reg By:	LTNKA
Reg Id:	7T1905001

**CERS:**

Name:	CALTRANS/BOULEVARD
Address:	40945 OLD HY 80
City,State,Zip:	BOULEVARD, CA 91905
Site ID:	247891
CERS ID:	T0607300001
CERS Description:	Leaking Underground Storage Tank Cleanup Site

**Affiliation:**

Affiliation Type Desc:	Regional Board Caseworker
Entity Name:	KAI DUNN - COLORADO RIVER BASIN RWQCB (REGION 7)
Entity Title:	Not reported
Affiliation Address:	73-720 FRED WARING DR. STE 100
Affiliation City:	PALM DESERT
Affiliation State:	CA
Affiliation Country:	Not reported
Affiliation Zip:	Not reported
Affiliation Phone:	,

Affiliation Type Desc:	Local Agency Caseworker
Entity Name:	CAROL FENNER - SAN DIEGO COUNTY LOP
Entity Title:	Not reported
Affiliation Address:	P.O. Box 129261
Affiliation City:	San Diego
Affiliation State:	CA
Affiliation Country:	Not reported
Affiliation Zip:	Not reported
Affiliation Phone:	,

Count: 0 records.

ORPHAN SUMMARY

City	EDR ID	Site Name	Site Address	Zip	Database(s)
NO SITES FOUND					

# GOVERNMENT RECORDS SEARCHED / DATA CURRENCY TRACKING

To maintain currency of the following federal and state databases, EDR contacts the appropriate governmental agency on a monthly or quarterly basis, as required.

**Number of Days to Update:** Provides confirmation that EDR is reporting records that have been updated within 90 days from the date the government agency made the information available to the public.

## **STANDARD ENVIRONMENTAL RECORDS**

### ***Lists of Federal NPL (Superfund) sites***

#### **NPL: National Priority List**

National Priorities List (Superfund). The NPL is a subset of CERCLIS and identifies over 1,200 sites for priority cleanup under the Superfund Program. NPL sites may encompass relatively large areas. As such, EDR provides polygon coverage for over 1,000 NPL site boundaries produced by EPA's Environmental Photographic Interpretation Center (EPIC) and regional EPA offices.

Date of Government Version: 04/26/2023	Source: EPA
Date Data Arrived at EDR: 05/02/2023	Telephone: N/A
Date Made Active in Reports: 05/17/2023	Last EDR Contact: 06/02/2023
Number of Days to Update: 15	Next Scheduled EDR Contact: 07/10/2023
	Data Release Frequency: Quarterly

#### **NPL Site Boundaries**

##### **Sources:**

EPA's Environmental Photographic Interpretation Center (EPIC)  
Telephone: 202-564-7333

EPA Region 1  
Telephone 617-918-1143

EPA Region 6  
Telephone: 214-655-6659

EPA Region 3  
Telephone 215-814-5418

EPA Region 7  
Telephone: 913-551-7247

EPA Region 4  
Telephone 404-562-8033

EPA Region 8  
Telephone: 303-312-6774

EPA Region 5  
Telephone 312-886-6686

EPA Region 9  
Telephone: 415-947-4246

EPA Region 10  
Telephone 206-553-8665

#### **Proposed NPL: Proposed National Priority List Sites**

A site that has been proposed for listing on the National Priorities List through the issuance of a proposed rule in the Federal Register. EPA then accepts public comments on the site, responds to the comments, and places on the NPL those sites that continue to meet the requirements for listing.

Date of Government Version: 04/26/2023	Source: EPA
Date Data Arrived at EDR: 05/02/2023	Telephone: N/A
Date Made Active in Reports: 05/17/2023	Last EDR Contact: 06/02/2023
Number of Days to Update: 15	Next Scheduled EDR Contact: 07/10/2023
	Data Release Frequency: Quarterly

#### **NPL LIENS: Federal Superfund Liens**

Federal Superfund Liens. Under the authority granted the USEPA by CERCLA of 1980, the USEPA has the authority to file liens against real property in order to recover remedial action expenditures or when the property owner received notification of potential liability. USEPA compiles a listing of filed notices of Superfund Liens.

## GOVERNMENT RECORDS SEARCHED / DATA CURRENCY TRACKING

Date of Government Version: 10/15/1991  
Date Data Arrived at EDR: 02/02/1994  
Date Made Active in Reports: 03/30/1994  
Number of Days to Update: 56

Source: EPA  
Telephone: 202-564-4267  
Last EDR Contact: 08/15/2011  
Next Scheduled EDR Contact: 11/28/2011  
Data Release Frequency: No Update Planned

### ***Lists of Federal Delisted NPL sites***

Delisted NPL: National Priority List Deletions

The National Oil and Hazardous Substances Pollution Contingency Plan (NCP) establishes the criteria that the EPA uses to delete sites from the NPL. In accordance with 40 CFR 300.425.(e), sites may be deleted from the NPL where no further response is appropriate.

Date of Government Version: 04/26/2023  
Date Data Arrived at EDR: 05/02/2023  
Date Made Active in Reports: 05/17/2023  
Number of Days to Update: 15

Source: EPA  
Telephone: N/A  
Last EDR Contact: 06/02/2023  
Next Scheduled EDR Contact: 07/10/2023  
Data Release Frequency: Quarterly

### ***Lists of Federal sites subject to CERCLA removals and CERCLA orders***

FEDERAL FACILITY: Federal Facility Site Information listing

A listing of National Priority List (NPL) and Base Realignment and Closure (BRAC) sites found in the Comprehensive Environmental Response, Compensation and Liability Information System (CERCLIS) Database where EPA Federal Facilities Restoration and Reuse Office is involved in cleanup activities.

Date of Government Version: 03/26/2023  
Date Data Arrived at EDR: 03/28/2023  
Date Made Active in Reports: 05/30/2023  
Number of Days to Update: 63

Source: Environmental Protection Agency  
Telephone: 703-603-8704  
Last EDR Contact: 03/28/2023  
Next Scheduled EDR Contact: 07/10/2023  
Data Release Frequency: Varies

SEMS: Superfund Enterprise Management System

SEMS (Superfund Enterprise Management System) tracks hazardous waste sites, potentially hazardous waste sites, and remedial activities performed in support of EPA's Superfund Program across the United States. The list was formerly known as CERCLIS, renamed to SEMS by the EPA in 2015. The list contains data on potentially hazardous waste sites that have been reported to the USEPA by states, municipalities, private companies and private persons, pursuant to Section 103 of the Comprehensive Environmental Response, Compensation, and Liability Act (CERCLA). This dataset also contains sites which are either proposed to or on the National Priorities List (NPL) and the sites which are in the screening and assessment phase for possible inclusion on the NPL.

Date of Government Version: 04/26/2023  
Date Data Arrived at EDR: 05/02/2023  
Date Made Active in Reports: 05/17/2023  
Number of Days to Update: 15

Source: EPA  
Telephone: 800-424-9346  
Last EDR Contact: 06/02/2023  
Next Scheduled EDR Contact: 07/24/2023  
Data Release Frequency: Quarterly

### ***Lists of Federal CERCLA sites with NFRAP***

SEMS-ARCHIVE: Superfund Enterprise Management System Archive

## GOVERNMENT RECORDS SEARCHED / DATA CURRENCY TRACKING

SEMS-ARCHIVE (Superfund Enterprise Management System Archive) tracks sites that have no further interest under the Federal Superfund Program based on available information. The list was formerly known as the CERCLIS-NFRAP, renamed to SEMS ARCHIVE by the EPA in 2015. EPA may perform a minimal level of assessment work at a site while it is archived if site conditions change and/or new information becomes available. Archived sites have been removed and archived from the inventory of SEMS sites. Archived status indicates that, to the best of EPA's knowledge, assessment at a site has been completed and that EPA has determined no further steps will be taken to list the site on the National Priorities List (NPL), unless information indicates this decision was not appropriate or other considerations require a recommendation for listing at a later time. The decision does not necessarily mean that there is no hazard associated with a given site; it only means that, based upon available information, the location is not judged to be potential NPL site.

Date of Government Version: 04/26/2023	Source: EPA
Date Data Arrived at EDR: 05/02/2023	Telephone: 800-424-9346
Date Made Active in Reports: 05/17/2023	Last EDR Contact: 06/02/2023
Number of Days to Update: 15	Next Scheduled EDR Contact: 07/24/2023
	Data Release Frequency: Quarterly

### ***Lists of Federal RCRA facilities undergoing Corrective Action***

CORRACTS: Corrective Action Report

CORRACTS identifies hazardous waste handlers with RCRA corrective action activity.

Date of Government Version: 03/06/2023	Source: EPA
Date Data Arrived at EDR: 03/09/2023	Telephone: 800-424-9346
Date Made Active in Reports: 03/20/2023	Last EDR Contact: 03/09/2023
Number of Days to Update: 11	Next Scheduled EDR Contact: 07/03/2023
	Data Release Frequency: Quarterly

### ***Lists of Federal RCRA TSD facilities***

RCRA-TSDF: RCRA - Treatment, Storage and Disposal

RCRAInfo is EPA's comprehensive information system, providing access to data supporting the Resource Conservation and Recovery Act (RCRA) of 1976 and the Hazardous and Solid Waste Amendments (HSWA) of 1984. The database includes selective information on sites which generate, transport, store, treat and/or dispose of hazardous waste as defined by the Resource Conservation and Recovery Act (RCRA). Transporters are individuals or entities that move hazardous waste from the generator offsite to a facility that can recycle, treat, store, or dispose of the waste. TSDFs treat, store, or dispose of the waste.

Date of Government Version: 03/06/2023	Source: Environmental Protection Agency
Date Data Arrived at EDR: 03/09/2023	Telephone: (415) 495-8895
Date Made Active in Reports: 03/20/2023	Last EDR Contact: 03/09/2023
Number of Days to Update: 11	Next Scheduled EDR Contact: 07/03/2023
	Data Release Frequency: Quarterly

### ***Lists of Federal RCRA generators***

RCRA-LQG: RCRA - Large Quantity Generators

RCRAInfo is EPA's comprehensive information system, providing access to data supporting the Resource Conservation and Recovery Act (RCRA) of 1976 and the Hazardous and Solid Waste Amendments (HSWA) of 1984. The database includes selective information on sites which generate, transport, store, treat and/or dispose of hazardous waste as defined by the Resource Conservation and Recovery Act (RCRA). Large quantity generators (LQGs) generate over 1,000 kilograms (kg) of hazardous waste, or over 1 kg of acutely hazardous waste per month.

Date of Government Version: 03/06/2023	Source: Environmental Protection Agency
Date Data Arrived at EDR: 03/09/2023	Telephone: (415) 495-8895
Date Made Active in Reports: 03/20/2023	Last EDR Contact: 03/09/2023
Number of Days to Update: 11	Next Scheduled EDR Contact: 07/03/2023
	Data Release Frequency: Quarterly

## GOVERNMENT RECORDS SEARCHED / DATA CURRENCY TRACKING

### RCRA-SQG: RCRA - Small Quantity Generators

RCRAInfo is EPA's comprehensive information system, providing access to data supporting the Resource Conservation and Recovery Act (RCRA) of 1976 and the Hazardous and Solid Waste Amendments (HSWA) of 1984. The database includes selective information on sites which generate, transport, store, treat and/or dispose of hazardous waste as defined by the Resource Conservation and Recovery Act (RCRA). Small quantity generators (SQGs) generate between 100 kg and 1,000 kg of hazardous waste per month.

Date of Government Version: 03/06/2023  
Date Data Arrived at EDR: 03/09/2023  
Date Made Active in Reports: 03/20/2023  
Number of Days to Update: 11

Source: Environmental Protection Agency  
Telephone: (415) 495-8895  
Last EDR Contact: 03/09/2023  
Next Scheduled EDR Contact: 07/03/2023  
Data Release Frequency: Quarterly

### RCRA-VSQG: RCRA - Very Small Quantity Generators (Formerly Conditionally Exempt Small Quantity Generators)

RCRAInfo is EPA's comprehensive information system, providing access to data supporting the Resource Conservation and Recovery Act (RCRA) of 1976 and the Hazardous and Solid Waste Amendments (HSWA) of 1984. The database includes selective information on sites which generate, transport, store, treat and/or dispose of hazardous waste as defined by the Resource Conservation and Recovery Act (RCRA). Very small quantity generators (VSQGs) generate less than 100 kg of hazardous waste, or less than 1 kg of acutely hazardous waste per month.

Date of Government Version: 03/06/2023  
Date Data Arrived at EDR: 03/09/2023  
Date Made Active in Reports: 03/20/2023  
Number of Days to Update: 11

Source: Environmental Protection Agency  
Telephone: (415) 495-8895  
Last EDR Contact: 03/09/2023  
Next Scheduled EDR Contact: 07/03/2023  
Data Release Frequency: Quarterly

### ***Federal institutional controls / engineering controls registries***

#### LUCIS: Land Use Control Information System

LUCIS contains records of land use control information pertaining to the former Navy Base Realignment and Closure properties.

Date of Government Version: 02/08/2023  
Date Data Arrived at EDR: 02/09/2023  
Date Made Active in Reports: 05/02/2023  
Number of Days to Update: 82

Source: Department of the Navy  
Telephone: 843-820-7326  
Last EDR Contact: 05/23/2023  
Next Scheduled EDR Contact: 08/21/2023  
Data Release Frequency: Varies

#### US ENG CONTROLS: Engineering Controls Sites List

A listing of sites with engineering controls in place. Engineering controls include various forms of caps, building foundations, liners, and treatment methods to create pathway elimination for regulated substances to enter environmental media or effect human health.

Date of Government Version: 02/20/2023  
Date Data Arrived at EDR: 02/21/2023  
Date Made Active in Reports: 05/02/2023  
Number of Days to Update: 70

Source: Environmental Protection Agency  
Telephone: 703-603-0695  
Last EDR Contact: 05/23/2023  
Next Scheduled EDR Contact: 09/04/2023  
Data Release Frequency: Varies

#### US INST CONTROLS: Institutional Controls Sites List

A listing of sites with institutional controls in place. Institutional controls include administrative measures, such as groundwater use restrictions, construction restrictions, property use restrictions, and post remediation care requirements intended to prevent exposure to contaminants remaining on site. Deed restrictions are generally required as part of the institutional controls.

Date of Government Version: 02/20/2023  
Date Data Arrived at EDR: 02/21/2023  
Date Made Active in Reports: 05/02/2023  
Number of Days to Update: 70

Source: Environmental Protection Agency  
Telephone: 703-603-0695  
Last EDR Contact: 05/23/2023  
Next Scheduled EDR Contact: 09/04/2023  
Data Release Frequency: Varies

# GOVERNMENT RECORDS SEARCHED / DATA CURRENCY TRACKING

## ***Federal ERNS list***

ERNS: Emergency Response Notification System

Emergency Response Notification System. ERNS records and stores information on reported releases of oil and hazardous substances.

Date of Government Version: 03/20/2023

Date Data Arrived at EDR: 03/21/2023

Date Made Active in Reports: 05/30/2023

Number of Days to Update: 70

Source: National Response Center, United States Coast Guard

Telephone: 202-267-2180

Last EDR Contact: 03/21/2023

Next Scheduled EDR Contact: 07/03/2023

Data Release Frequency: Quarterly

## ***Lists of state- and tribal (Superfund) equivalent sites***

RESPONSE: State Response Sites

Identifies confirmed release sites where DTSC is involved in remediation, either in a lead or oversight capacity.

These confirmed release sites are generally high-priority and high potential risk.

Date of Government Version: 01/23/2023

Date Data Arrived at EDR: 01/24/2023

Date Made Active in Reports: 04/10/2023

Number of Days to Update: 76

Source: Department of Toxic Substances Control

Telephone: 916-323-3400

Last EDR Contact: 04/25/2023

Next Scheduled EDR Contact: 08/07/2023

Data Release Frequency: Quarterly

## ***Lists of state- and tribal hazardous waste facilities***

ENVIROSTOR: EnviroStor Database

The Department of Toxic Substances Control's (DTSC's) Site Mitigation and Brownfields Reuse Program's (SMBRP's) EnviroStor database identifies sites that have known contamination or sites for which there may be reasons to investigate further. The database includes the following site types: Federal Superfund sites (National Priorities List (NPL)); State Response, including Military Facilities and State Superfund; Voluntary Cleanup; and School sites. EnviroStor provides similar information to the information that was available in CalSites, and provides additional site information, including, but not limited to, identification of formerly-contaminated properties that have been released for reuse, properties where environmental deed restrictions have been recorded to prevent inappropriate land uses, and risk characterization information that is used to assess potential impacts to public health and the environment at contaminated sites.

Date of Government Version: 01/23/2023

Date Data Arrived at EDR: 01/24/2023

Date Made Active in Reports: 04/10/2023

Number of Days to Update: 76

Source: Department of Toxic Substances Control

Telephone: 916-323-3400

Last EDR Contact: 04/25/2023

Next Scheduled EDR Contact: 08/07/2023

Data Release Frequency: Quarterly

## ***Lists of state and tribal landfills and solid waste disposal facilities***

SWF/LF (SWIS): Solid Waste Information System

Active, Closed and Inactive Landfills. SWF/LF records typically contain an inventory of solid waste disposal facilities or landfills. These may be active or inactive facilities or open dumps that failed to meet RCRA Section 4004 criteria for solid waste landfills or disposal sites.

Date of Government Version: 02/06/2023

Date Data Arrived at EDR: 02/07/2023

Date Made Active in Reports: 04/26/2023

Number of Days to Update: 78

Source: Department of Resources Recycling and Recovery

Telephone: 916-341-6320

Last EDR Contact: 05/08/2023

Next Scheduled EDR Contact: 08/21/2023

Data Release Frequency: Quarterly

## ***Lists of state and tribal leaking storage tanks***



## GOVERNMENT RECORDS SEARCHED / DATA CURRENCY TRACKING

### LUST REG 4: Underground Storage Tank Leak List

Los Angeles, Ventura counties. For more current information, please refer to the State Water Resources Control Board's LUST database.

Date of Government Version: 09/07/2004  
Date Data Arrived at EDR: 09/07/2004  
Date Made Active in Reports: 10/12/2004  
Number of Days to Update: 35

Source: California Regional Water Quality Control Board Los Angeles Region (4)  
Telephone: 213-576-6710  
Last EDR Contact: 09/06/2011  
Next Scheduled EDR Contact: 12/19/2011  
Data Release Frequency: No Update Planned

### LUST REG 5: Leaking Underground Storage Tank Database

Leaking Underground Storage Tank locations. Alameda, Alpine, Amador, Butte, Colusa, Contra Costa, Calveras, El Dorado, Fresno, Glenn, Kern, Kings, Lake, Lassen, Madera, Mariposa, Merced, Modoc, Napa, Nevada, Placer, Plumas, Sacramento, San Joaquin, Shasta, Solano, Stanislaus, Sutter, Tehama, Tulare, Tuolumne, Yolo, Yuba counties.

Date of Government Version: 07/01/2008  
Date Data Arrived at EDR: 07/22/2008  
Date Made Active in Reports: 07/31/2008  
Number of Days to Update: 9

Source: California Regional Water Quality Control Board Central Valley Region (5)  
Telephone: 916-464-4834  
Last EDR Contact: 07/01/2011  
Next Scheduled EDR Contact: 10/17/2011  
Data Release Frequency: No Update Planned

### LUST REG 7: Leaking Underground Storage Tank Case Listing

Leaking Underground Storage Tank locations. Imperial, Riverside, San Diego, Santa Barbara counties.

Date of Government Version: 02/26/2004  
Date Data Arrived at EDR: 02/26/2004  
Date Made Active in Reports: 03/24/2004  
Number of Days to Update: 27

Source: California Regional Water Quality Control Board Colorado River Basin Region (7)  
Telephone: 760-776-8943  
Last EDR Contact: 08/01/2011  
Next Scheduled EDR Contact: 11/14/2011  
Data Release Frequency: No Update Planned

### LUST REG 8: Leaking Underground Storage Tanks

California Regional Water Quality Control Board Santa Ana Region (8). For more current information, please refer to the State Water Resources Control Board's LUST database.

Date of Government Version: 02/14/2005  
Date Data Arrived at EDR: 02/15/2005  
Date Made Active in Reports: 03/28/2005  
Number of Days to Update: 41

Source: California Regional Water Quality Control Board Santa Ana Region (8)  
Telephone: 909-782-4496  
Last EDR Contact: 08/15/2011  
Next Scheduled EDR Contact: 11/28/2011  
Data Release Frequency: No Update Planned

### LUST REG 3: Leaking Underground Storage Tank Database

Leaking Underground Storage Tank locations. Monterey, San Benito, San Luis Obispo, Santa Barbara, Santa Cruz counties.

Date of Government Version: 05/19/2003  
Date Data Arrived at EDR: 05/19/2003  
Date Made Active in Reports: 06/02/2003  
Number of Days to Update: 14

Source: California Regional Water Quality Control Board Central Coast Region (3)  
Telephone: 805-542-4786  
Last EDR Contact: 07/18/2011  
Next Scheduled EDR Contact: 10/31/2011  
Data Release Frequency: No Update Planned

### LUST REG 2: Fuel Leak List

Leaking Underground Storage Tank locations. Alameda, Contra Costa, Marin, Napa, San Francisco, San Mateo, Santa Clara, Solano, Sonoma counties.

Date of Government Version: 09/30/2004  
Date Data Arrived at EDR: 10/20/2004  
Date Made Active in Reports: 11/19/2004  
Number of Days to Update: 30

Source: California Regional Water Quality Control Board San Francisco Bay Region (2)  
Telephone: 510-622-2433  
Last EDR Contact: 09/19/2011  
Next Scheduled EDR Contact: 01/02/2012  
Data Release Frequency: No Update Planned

## GOVERNMENT RECORDS SEARCHED / DATA CURRENCY TRACKING

### LUST REG 1: Active Toxic Site Investigation

Del Norte, Humboldt, Lake, Mendocino, Modoc, Siskiyou, Sonoma, Trinity counties. For more current information, please refer to the State Water Resources Control Board's LUST database.

Date of Government Version: 02/01/2001  
Date Data Arrived at EDR: 02/28/2001  
Date Made Active in Reports: 03/29/2001  
Number of Days to Update: 29

Source: California Regional Water Quality Control Board North Coast (1)  
Telephone: 707-570-3769  
Last EDR Contact: 08/01/2011  
Next Scheduled EDR Contact: 11/14/2011  
Data Release Frequency: No Update Planned

### LUST REG 6V: Leaking Underground Storage Tank Case Listing

Leaking Underground Storage Tank locations. Inyo, Kern, Los Angeles, Mono, San Bernardino counties.

Date of Government Version: 06/07/2005  
Date Data Arrived at EDR: 06/07/2005  
Date Made Active in Reports: 06/29/2005  
Number of Days to Update: 22

Source: California Regional Water Quality Control Board Victorville Branch Office (6)  
Telephone: 760-241-7365  
Last EDR Contact: 09/12/2011  
Next Scheduled EDR Contact: 12/26/2011  
Data Release Frequency: No Update Planned

### LUST: Leaking Underground Fuel Tank Report (GEOTRACKER)

Leaking Underground Storage Tank (LUST) Sites included in GeoTracker. GeoTracker is the Water Boards data management system for sites that impact, or have the potential to impact, water quality in California, with emphasis on groundwater.

Date of Government Version: 03/06/2023  
Date Data Arrived at EDR: 03/07/2023  
Date Made Active in Reports: 03/30/2023  
Number of Days to Update: 23

Source: State Water Resources Control Board  
Telephone: see region list  
Last EDR Contact: 06/05/2023  
Next Scheduled EDR Contact: 09/18/2023  
Data Release Frequency: Quarterly

### LUST REG 6L: Leaking Underground Storage Tank Case Listing

For more current information, please refer to the State Water Resources Control Board's LUST database.

Date of Government Version: 09/09/2003  
Date Data Arrived at EDR: 09/10/2003  
Date Made Active in Reports: 10/07/2003  
Number of Days to Update: 27

Source: California Regional Water Quality Control Board Lahontan Region (6)  
Telephone: 530-542-5572  
Last EDR Contact: 09/12/2011  
Next Scheduled EDR Contact: 12/26/2011  
Data Release Frequency: No Update Planned

### LUST REG 9: Leaking Underground Storage Tank Report

Orange, Riverside, San Diego counties. For more current information, please refer to the State Water Resources Control Board's LUST database.

Date of Government Version: 03/01/2001  
Date Data Arrived at EDR: 04/23/2001  
Date Made Active in Reports: 05/21/2001  
Number of Days to Update: 28

Source: California Regional Water Quality Control Board San Diego Region (9)  
Telephone: 858-637-5595  
Last EDR Contact: 09/26/2011  
Next Scheduled EDR Contact: 01/09/2012  
Data Release Frequency: No Update Planned

### INDIAN LUST R6: Leaking Underground Storage Tanks on Indian Land

LUSTs on Indian land in New Mexico and Oklahoma.

Date of Government Version: 11/23/2022  
Date Data Arrived at EDR: 12/06/2022  
Date Made Active in Reports: 03/03/2023  
Number of Days to Update: 87

Source: EPA Region 6  
Telephone: 214-665-6597  
Last EDR Contact: 05/09/2023  
Next Scheduled EDR Contact: 07/31/2023  
Data Release Frequency: Varies

### INDIAN LUST R1: Leaking Underground Storage Tanks on Indian Land

A listing of leaking underground storage tank locations on Indian Land.

## GOVERNMENT RECORDS SEARCHED / DATA CURRENCY TRACKING

Date of Government Version: 10/19/2022  
Date Data Arrived at EDR: 12/06/2022  
Date Made Active in Reports: 03/03/2023  
Number of Days to Update: 87

Source: EPA Region 1  
Telephone: 617-918-1313  
Last EDR Contact: 05/09/2023  
Next Scheduled EDR Contact: 07/31/2023  
Data Release Frequency: Varies

### INDIAN LUST R7: Leaking Underground Storage Tanks on Indian Land

LUSTs on Indian land in Iowa, Kansas, and Nebraska

Date of Government Version: 10/14/2022  
Date Data Arrived at EDR: 12/06/2022  
Date Made Active in Reports: 03/03/2023  
Number of Days to Update: 87

Source: EPA Region 7  
Telephone: 913-551-7003  
Last EDR Contact: 05/09/2023  
Next Scheduled EDR Contact: 07/31/2023  
Data Release Frequency: Varies

### INDIAN LUST R8: Leaking Underground Storage Tanks on Indian Land

LUSTs on Indian land in Colorado, Montana, North Dakota, South Dakota, Utah and Wyoming.

Date of Government Version: 11/23/2022  
Date Data Arrived at EDR: 12/06/2022  
Date Made Active in Reports: 03/03/2023  
Number of Days to Update: 87

Source: EPA Region 8  
Telephone: 303-312-6271  
Last EDR Contact: 05/08/2023  
Next Scheduled EDR Contact: 07/31/2023  
Data Release Frequency: Varies

### INDIAN LUST R9: Leaking Underground Storage Tanks on Indian Land

LUSTs on Indian land in Arizona, California, New Mexico and Nevada

Date of Government Version: 11/23/2022  
Date Data Arrived at EDR: 12/06/2022  
Date Made Active in Reports: 03/03/2023  
Number of Days to Update: 87

Source: Environmental Protection Agency  
Telephone: 415-972-3372  
Last EDR Contact: 05/09/2023  
Next Scheduled EDR Contact: 07/31/2023  
Data Release Frequency: Varies

### INDIAN LUST R10: Leaking Underground Storage Tanks on Indian Land

LUSTs on Indian land in Alaska, Idaho, Oregon and Washington.

Date of Government Version: 11/23/2022  
Date Data Arrived at EDR: 12/06/2022  
Date Made Active in Reports: 04/19/2023  
Number of Days to Update: 134

Source: EPA Region 10  
Telephone: 206-553-2857  
Last EDR Contact: 05/09/2023  
Next Scheduled EDR Contact: 07/31/2023  
Data Release Frequency: Varies

### INDIAN LUST R5: Leaking Underground Storage Tanks on Indian Land

Leaking underground storage tanks located on Indian Land in Michigan, Minnesota and Wisconsin.

Date of Government Version: 10/14/2022  
Date Data Arrived at EDR: 12/06/2022  
Date Made Active in Reports: 03/03/2023  
Number of Days to Update: 87

Source: EPA, Region 5  
Telephone: 312-886-7439  
Last EDR Contact: 05/09/2023  
Next Scheduled EDR Contact: 07/31/2023  
Data Release Frequency: Varies

### INDIAN LUST R4: Leaking Underground Storage Tanks on Indian Land

LUSTs on Indian land in Florida, Mississippi and North Carolina.

Date of Government Version: 11/26/2022  
Date Data Arrived at EDR: 12/06/2022  
Date Made Active in Reports: 03/03/2023  
Number of Days to Update: 87

Source: EPA Region 4  
Telephone: 404-562-8677  
Last EDR Contact: 05/09/2023  
Next Scheduled EDR Contact: 07/31/2023  
Data Release Frequency: Varies

## GOVERNMENT RECORDS SEARCHED / DATA CURRENCY TRACKING

### CPS-SLIC: Statewide SLIC Cases (GEOTRACKER)

Cleanup Program Sites (CPS; also known as Site Cleanups [SC] and formerly known as Spills, Leaks, Investigations, and Cleanups [SLIC] sites) included in GeoTracker. GeoTracker is the Water Boards data management system for sites that impact, or have the potential to impact, water quality in California, with emphasis on groundwater.

Date of Government Version: 03/06/2023

Date Data Arrived at EDR: 03/07/2023

Date Made Active in Reports: 03/31/2023

Number of Days to Update: 24

Source: State Water Resources Control Board

Telephone: 866-480-1028

Last EDR Contact: 06/05/2023

Next Scheduled EDR Contact: 09/18/2023

Data Release Frequency: Varies

### SLIC REG 1: Active Toxic Site Investigations

The SLIC (Spills, Leaks, Investigations and Cleanup) program is designed to protect and restore water quality from spills, leaks, and similar discharges.

Date of Government Version: 04/03/2003

Date Data Arrived at EDR: 04/07/2003

Date Made Active in Reports: 04/25/2003

Number of Days to Update: 18

Source: California Regional Water Quality Control Board, North Coast Region (1)

Telephone: 707-576-2220

Last EDR Contact: 08/01/2011

Next Scheduled EDR Contact: 11/14/2011

Data Release Frequency: No Update Planned

### SLIC REG 2: Spills, Leaks, Investigation & Cleanup Cost Recovery Listing

The SLIC (Spills, Leaks, Investigations and Cleanup) program is designed to protect and restore water quality from spills, leaks, and similar discharges.

Date of Government Version: 09/30/2004

Date Data Arrived at EDR: 10/20/2004

Date Made Active in Reports: 11/19/2004

Number of Days to Update: 30

Source: Regional Water Quality Control Board San Francisco Bay Region (2)

Telephone: 510-286-0457

Last EDR Contact: 09/19/2011

Next Scheduled EDR Contact: 01/02/2012

Data Release Frequency: No Update Planned

### SLIC REG 3: Spills, Leaks, Investigation & Cleanup Cost Recovery Listing

The SLIC (Spills, Leaks, Investigations and Cleanup) program is designed to protect and restore water quality from spills, leaks, and similar discharges.

Date of Government Version: 05/18/2006

Date Data Arrived at EDR: 05/18/2006

Date Made Active in Reports: 06/15/2006

Number of Days to Update: 28

Source: California Regional Water Quality Control Board Central Coast Region (3)

Telephone: 805-549-3147

Last EDR Contact: 07/18/2011

Next Scheduled EDR Contact: 10/31/2011

Data Release Frequency: No Update Planned

### SLIC REG 4: Spills, Leaks, Investigation & Cleanup Cost Recovery Listing

The SLIC (Spills, Leaks, Investigations and Cleanup) program is designed to protect and restore water quality from spills, leaks, and similar discharges.

Date of Government Version: 11/17/2004

Date Data Arrived at EDR: 11/18/2004

Date Made Active in Reports: 01/04/2005

Number of Days to Update: 47

Source: Region Water Quality Control Board Los Angeles Region (4)

Telephone: 213-576-6600

Last EDR Contact: 07/01/2011

Next Scheduled EDR Contact: 10/17/2011

Data Release Frequency: No Update Planned

### SLIC REG 5: Spills, Leaks, Investigation & Cleanup Cost Recovery Listing

The SLIC (Spills, Leaks, Investigations and Cleanup) program is designed to protect and restore water quality from spills, leaks, and similar discharges.

Date of Government Version: 04/01/2005

Date Data Arrived at EDR: 04/05/2005

Date Made Active in Reports: 04/21/2005

Number of Days to Update: 16

Source: Regional Water Quality Control Board Central Valley Region (5)

Telephone: 916-464-3291

Last EDR Contact: 09/12/2011

Next Scheduled EDR Contact: 12/26/2011

Data Release Frequency: No Update Planned

## GOVERNMENT RECORDS SEARCHED / DATA CURRENCY TRACKING

### SLIC REG 6V: Spills, Leaks, Investigation & Cleanup Cost Recovery Listing

The SLIC (Spills, Leaks, Investigations and Cleanup) program is designed to protect and restore water quality from spills, leaks, and similar discharges.

Date of Government Version: 05/24/2005  
Date Data Arrived at EDR: 05/25/2005  
Date Made Active in Reports: 06/16/2005  
Number of Days to Update: 22

Source: Regional Water Quality Control Board, Victorville Branch  
Telephone: 619-241-6583  
Last EDR Contact: 08/15/2011  
Next Scheduled EDR Contact: 11/28/2011  
Data Release Frequency: No Update Planned

### SLIC REG 6L: SLIC Sites

The SLIC (Spills, Leaks, Investigations and Cleanup) program is designed to protect and restore water quality from spills, leaks, and similar discharges.

Date of Government Version: 09/07/2004  
Date Data Arrived at EDR: 09/07/2004  
Date Made Active in Reports: 10/12/2004  
Number of Days to Update: 35

Source: California Regional Water Quality Control Board, Lahontan Region  
Telephone: 530-542-5574  
Last EDR Contact: 08/15/2011  
Next Scheduled EDR Contact: 11/28/2011  
Data Release Frequency: No Update Planned

### SLIC REG 7: SLIC List

The SLIC (Spills, Leaks, Investigations and Cleanup) program is designed to protect and restore water quality from spills, leaks, and similar discharges.

Date of Government Version: 11/24/2004  
Date Data Arrived at EDR: 11/29/2004  
Date Made Active in Reports: 01/04/2005  
Number of Days to Update: 36

Source: California Regional Quality Control Board, Colorado River Basin Region  
Telephone: 760-346-7491  
Last EDR Contact: 08/01/2011  
Next Scheduled EDR Contact: 11/14/2011  
Data Release Frequency: No Update Planned

### SLIC REG 8: Spills, Leaks, Investigation & Cleanup Cost Recovery Listing

The SLIC (Spills, Leaks, Investigations and Cleanup) program is designed to protect and restore water quality from spills, leaks, and similar discharges.

Date of Government Version: 04/03/2008  
Date Data Arrived at EDR: 04/03/2008  
Date Made Active in Reports: 04/14/2008  
Number of Days to Update: 11

Source: California Region Water Quality Control Board Santa Ana Region (8)  
Telephone: 951-782-3298  
Last EDR Contact: 09/12/2011  
Next Scheduled EDR Contact: 12/26/2011  
Data Release Frequency: No Update Planned

### SLIC REG 9: Spills, Leaks, Investigation & Cleanup Cost Recovery Listing

The SLIC (Spills, Leaks, Investigations and Cleanup) program is designed to protect and restore water quality from spills, leaks, and similar discharges.

Date of Government Version: 09/10/2007  
Date Data Arrived at EDR: 09/11/2007  
Date Made Active in Reports: 09/28/2007  
Number of Days to Update: 17

Source: California Regional Water Quality Control Board San Diego Region (9)  
Telephone: 858-467-2980  
Last EDR Contact: 08/08/2011  
Next Scheduled EDR Contact: 11/21/2011  
Data Release Frequency: No Update Planned

### ***Lists of state and tribal registered storage tanks***

#### FEMA UST: Underground Storage Tank Listing

A listing of all FEMA owned underground storage tanks.

Date of Government Version: 03/08/2023  
Date Data Arrived at EDR: 03/09/2023  
Date Made Active in Reports: 05/30/2023  
Number of Days to Update: 82

Source: FEMA  
Telephone: 202-646-5797  
Last EDR Contact: 03/29/2023  
Next Scheduled EDR Contact: 07/17/2023  
Data Release Frequency: Varies

## GOVERNMENT RECORDS SEARCHED / DATA CURRENCY TRACKING

### MILITARY UST SITES: Military UST Sites (GEOTRACKER)

Military ust sites

Date of Government Version: 03/06/2023  
Date Data Arrived at EDR: 03/07/2023  
Date Made Active in Reports: 03/31/2023  
Number of Days to Update: 24

Source: State Water Resources Control Board  
Telephone: 866-480-1028  
Last EDR Contact: 06/05/2023  
Next Scheduled EDR Contact: 09/18/2023  
Data Release Frequency: Varies

### UST: Active UST Facilities

Active UST facilities gathered from the local regulatory agencies

Date of Government Version: 03/06/2023  
Date Data Arrived at EDR: 03/07/2023  
Date Made Active in Reports: 05/24/2023  
Number of Days to Update: 78

Source: SWRCB  
Telephone: 916-341-5851  
Last EDR Contact: 06/05/2023  
Next Scheduled EDR Contact: 09/18/2023  
Data Release Frequency: Semi-Annually

### UST CLOSURE: Proposed Closure of Underground Storage Tank (UST) Cases

UST cases that are being considered for closure by either the State Water Resources Control Board or the Executive Director have been posted for a 60-day public comment period. UST Case Closures being proposed for consideration by the State Water Resources Control Board. These are primarily UST cases that meet closure criteria under the decisional framework in State Water Board Resolution No. 92-49 and other Board orders. UST Case Closures proposed for consideration by the Executive Director pursuant to State Water Board Resolution No. 2012-0061. These are cases that meet the criteria of the Low-Threat UST Case Closure Policy. UST Case Closure Review Denials and Approved Orders.

Date of Government Version: 02/23/2023  
Date Data Arrived at EDR: 03/07/2023  
Date Made Active in Reports: 05/26/2023  
Number of Days to Update: 80

Source: State Water Resources Control Board  
Telephone: 916-327-7844  
Last EDR Contact: 06/02/2023  
Next Scheduled EDR Contact: 09/18/2023  
Data Release Frequency: Varies

### AST: Aboveground Petroleum Storage Tank Facilities

A listing of aboveground storage tank petroleum storage tank locations.

Date of Government Version: 07/06/2016  
Date Data Arrived at EDR: 07/12/2016  
Date Made Active in Reports: 09/19/2016  
Number of Days to Update: 69

Source: California Environmental Protection Agency  
Telephone: 916-327-5092  
Last EDR Contact: 06/06/2023  
Next Scheduled EDR Contact: 09/25/2023  
Data Release Frequency: Varies

### INDIAN UST R6: Underground Storage Tanks on Indian Land

The Indian Underground Storage Tank (UST) database provides information about underground storage tanks on Indian land in EPA Region 6 (Louisiana, Arkansas, Oklahoma, New Mexico, Texas and 65 Tribes).

Date of Government Version: 11/23/2022  
Date Data Arrived at EDR: 12/06/2022  
Date Made Active in Reports: 03/03/2023  
Number of Days to Update: 87

Source: EPA Region 6  
Telephone: 214-665-7591  
Last EDR Contact: 05/09/2023  
Next Scheduled EDR Contact: 07/31/2023  
Data Release Frequency: Varies

### INDIAN UST R5: Underground Storage Tanks on Indian Land

The Indian Underground Storage Tank (UST) database provides information about underground storage tanks on Indian land in EPA Region 5 (Michigan, Minnesota and Wisconsin and Tribal Nations).

Date of Government Version: 10/14/2022  
Date Data Arrived at EDR: 12/06/2022  
Date Made Active in Reports: 03/03/2023  
Number of Days to Update: 87

Source: EPA Region 5  
Telephone: 312-886-6136  
Last EDR Contact: 05/09/2023  
Next Scheduled EDR Contact: 07/31/2023  
Data Release Frequency: Varies

## GOVERNMENT RECORDS SEARCHED / DATA CURRENCY TRACKING

### INDIAN UST R10: Underground Storage Tanks on Indian Land

The Indian Underground Storage Tank (UST) database provides information about underground storage tanks on Indian land in EPA Region 10 (Alaska, Idaho, Oregon, Washington, and Tribal Nations).

Date of Government Version: 11/23/2022	Source: EPA Region 10
Date Data Arrived at EDR: 12/06/2022	Telephone: 206-553-2857
Date Made Active in Reports: 04/19/2023	Last EDR Contact: 05/09/2023
Number of Days to Update: 134	Next Scheduled EDR Contact: 07/31/2023
	Data Release Frequency: Varies

### INDIAN UST R4: Underground Storage Tanks on Indian Land

The Indian Underground Storage Tank (UST) database provides information about underground storage tanks on Indian land in EPA Region 4 (Alabama, Florida, Georgia, Kentucky, Mississippi, North Carolina, South Carolina, Tennessee and Tribal Nations)

Date of Government Version: 11/23/2022	Source: EPA Region 4
Date Data Arrived at EDR: 12/06/2022	Telephone: 404-562-9424
Date Made Active in Reports: 03/03/2023	Last EDR Contact: 05/09/2023
Number of Days to Update: 87	Next Scheduled EDR Contact: 07/31/2023
	Data Release Frequency: Varies

### INDIAN UST R1: Underground Storage Tanks on Indian Land

The Indian Underground Storage Tank (UST) database provides information about underground storage tanks on Indian land in EPA Region 1 (Connecticut, Maine, Massachusetts, New Hampshire, Rhode Island, Vermont and ten Tribal Nations).

Date of Government Version: 10/19/2022	Source: EPA, Region 1
Date Data Arrived at EDR: 12/06/2022	Telephone: 617-918-1313
Date Made Active in Reports: 03/03/2023	Last EDR Contact: 05/09/2023
Number of Days to Update: 87	Next Scheduled EDR Contact: 07/31/2023
	Data Release Frequency: Varies

### INDIAN UST R9: Underground Storage Tanks on Indian Land

The Indian Underground Storage Tank (UST) database provides information about underground storage tanks on Indian land in EPA Region 9 (Arizona, California, Hawaii, Nevada, the Pacific Islands, and Tribal Nations).

Date of Government Version: 11/23/2022	Source: EPA Region 9
Date Data Arrived at EDR: 12/06/2022	Telephone: 415-972-3368
Date Made Active in Reports: 03/03/2023	Last EDR Contact: 05/09/2023
Number of Days to Update: 87	Next Scheduled EDR Contact: 07/31/2023
	Data Release Frequency: Varies

### INDIAN UST R8: Underground Storage Tanks on Indian Land

The Indian Underground Storage Tank (UST) database provides information about underground storage tanks on Indian land in EPA Region 8 (Colorado, Montana, North Dakota, South Dakota, Utah, Wyoming and 27 Tribal Nations).

Date of Government Version: 11/23/2022	Source: EPA Region 8
Date Data Arrived at EDR: 12/06/2022	Telephone: 303-312-6137
Date Made Active in Reports: 03/03/2023	Last EDR Contact: 05/09/2023
Number of Days to Update: 87	Next Scheduled EDR Contact: 07/31/2023
	Data Release Frequency: Varies

### INDIAN UST R7: Underground Storage Tanks on Indian Land

The Indian Underground Storage Tank (UST) database provides information about underground storage tanks on Indian land in EPA Region 7 (Iowa, Kansas, Missouri, Nebraska, and 9 Tribal Nations).

Date of Government Version: 10/14/2022	Source: EPA Region 7
Date Data Arrived at EDR: 12/06/2022	Telephone: 913-551-7003
Date Made Active in Reports: 03/03/2023	Last EDR Contact: 05/09/2023
Number of Days to Update: 87	Next Scheduled EDR Contact: 07/31/2023
	Data Release Frequency: Varies

# GOVERNMENT RECORDS SEARCHED / DATA CURRENCY TRACKING

## ***Lists of state and tribal voluntary cleanup sites***

### **INDIAN VCP R1: Voluntary Cleanup Priority Listing**

A listing of voluntary cleanup priority sites located on Indian Land located in Region 1.

Date of Government Version: 07/27/2015	Source: EPA, Region 1
Date Data Arrived at EDR: 09/29/2015	Telephone: 617-918-1102
Date Made Active in Reports: 02/18/2016	Last EDR Contact: 03/17/2023
Number of Days to Update: 142	Next Scheduled EDR Contact: 07/03/2023
	Data Release Frequency: Varies

### **INDIAN VCP R7: Voluntary Cleanup Priority Listing**

A listing of voluntary cleanup priority sites located on Indian Land located in Region 7.

Date of Government Version: 03/20/2008	Source: EPA, Region 7
Date Data Arrived at EDR: 04/22/2008	Telephone: 913-551-7365
Date Made Active in Reports: 05/19/2008	Last EDR Contact: 07/08/2021
Number of Days to Update: 27	Next Scheduled EDR Contact: 07/20/2009
	Data Release Frequency: Varies

### **VCP: Voluntary Cleanup Program Properties**

Contains low threat level properties with either confirmed or unconfirmed releases and the project proponents have request that DTSC oversee investigation and/or cleanup activities and have agreed to provide coverage for DTSC's costs.

Date of Government Version: 01/23/2023	Source: Department of Toxic Substances Control
Date Data Arrived at EDR: 01/24/2023	Telephone: 916-323-3400
Date Made Active in Reports: 04/10/2023	Last EDR Contact: 04/25/2023
Number of Days to Update: 76	Next Scheduled EDR Contact: 08/07/2023
	Data Release Frequency: Quarterly

## ***Lists of state and tribal brownfield sites***

### **BROWNFIELDS: Considered Brownfields Sites Listing**

A listing of sites the SWRCB considers to be Brownfields since these are sites have come to them through the MOA Process.

Date of Government Version: 03/20/2023	Source: State Water Resources Control Board
Date Data Arrived at EDR: 03/21/2023	Telephone: 916-323-7905
Date Made Active in Reports: 06/06/2023	Last EDR Contact: 03/21/2023
Number of Days to Update: 77	Next Scheduled EDR Contact: 07/03/2023
	Data Release Frequency: Quarterly

## **ADDITIONAL ENVIRONMENTAL RECORDS**

### ***Local Brownfield lists***

### **US BROWNFIELDS: A Listing of Brownfields Sites**

Brownfields are real property, the expansion, redevelopment, or reuse of which may be complicated by the presence or potential presence of a hazardous substance, pollutant, or contaminant. Cleaning up and reinvesting in these properties takes development pressures off of undeveloped, open land, and both improves and protects the environment. Assessment, Cleanup and Redevelopment Exchange System (ACRES) stores information reported by EPA Brownfields grant recipients on brownfields properties assessed or cleaned up with grant funding as well as information on Targeted Brownfields Assessments performed by EPA Regions. A listing of ACRES Brownfield sites is obtained from Cleanups in My Community. Cleanups in My Community provides information on Brownfields properties for which information is reported back to EPA, as well as areas served by Brownfields grant programs.

Date of Government Version: 04/06/2023	Source: Environmental Protection Agency
Date Data Arrived at EDR: 04/13/2023	Telephone: 202-566-2777
Date Made Active in Reports: 04/19/2023	Last EDR Contact: 06/08/2023
Number of Days to Update: 6	Next Scheduled EDR Contact: 09/25/2023
	Data Release Frequency: Semi-Annually



# GOVERNMENT RECORDS SEARCHED / DATA CURRENCY TRACKING

## ***Local Lists of Landfill / Solid Waste Disposal Sites***

### **WMUDS/SWAT: Waste Management Unit Database**

Waste Management Unit Database System. WMUDS is used by the State Water Resources Control Board staff and the Regional Water Quality Control Boards for program tracking and inventory of waste management units. WMUDS is composed of the following databases: Facility Information, Scheduled Inspections Information, Waste Management Unit Information, SWAT Program Information, SWAT Report Summary Information, SWAT Report Summary Data, Chapter 15 (formerly Subchapter 15) Information, Chapter 15 Monitoring Parameters, TPCA Program Information, RCRA Program Information, Closure Information, and Interested Parties Information.

Date of Government Version: 04/01/2000  
Date Data Arrived at EDR: 04/10/2000  
Date Made Active in Reports: 05/10/2000  
Number of Days to Update: 30

Source: State Water Resources Control Board  
Telephone: 916-227-4448  
Last EDR Contact: 04/19/2023  
Next Scheduled EDR Contact: 08/07/2023  
Data Release Frequency: No Update Planned

### **SWRCY: Recycler Database**

A listing of recycling facilities in California.

Date of Government Version: 03/06/2023  
Date Data Arrived at EDR: 03/07/2023  
Date Made Active in Reports: 05/24/2023  
Number of Days to Update: 78

Source: Department of Conservation  
Telephone: 916-323-3836  
Last EDR Contact: 06/02/2023  
Next Scheduled EDR Contact: 09/18/2023  
Data Release Frequency: Quarterly

### **HAULERS: Registered Waste Tire Haulers Listing**

A listing of registered waste tire haulers.

Date of Government Version: 11/16/2022  
Date Data Arrived at EDR: 11/22/2022  
Date Made Active in Reports: 02/13/2023  
Number of Days to Update: 83

Source: Integrated Waste Management Board  
Telephone: 916-341-6422  
Last EDR Contact: 05/31/2023  
Next Scheduled EDR Contact: 08/21/2023  
Data Release Frequency: Varies

### **INDIAN ODI: Report on the Status of Open Dumps on Indian Lands**

Location of open dumps on Indian land.

Date of Government Version: 12/31/1998  
Date Data Arrived at EDR: 12/03/2007  
Date Made Active in Reports: 01/24/2008  
Number of Days to Update: 52

Source: Environmental Protection Agency  
Telephone: 703-308-8245  
Last EDR Contact: 04/19/2023  
Next Scheduled EDR Contact: 08/07/2023  
Data Release Frequency: Varies

### **ODI: Open Dump Inventory**

An open dump is defined as a disposal facility that does not comply with one or more of the Part 257 or Part 258 Subtitle D Criteria.

Date of Government Version: 06/30/1985  
Date Data Arrived at EDR: 08/09/2004  
Date Made Active in Reports: 09/17/2004  
Number of Days to Update: 39

Source: Environmental Protection Agency  
Telephone: 800-424-9346  
Last EDR Contact: 06/09/2004  
Next Scheduled EDR Contact: N/A  
Data Release Frequency: No Update Planned

### **DEBRIS REGION 9: Torres Martinez Reservation Illegal Dump Site Locations**

A listing of illegal dump sites location on the Torres Martinez Indian Reservation located in eastern Riverside County and northern Imperial County, California.

Date of Government Version: 01/12/2009  
Date Data Arrived at EDR: 05/07/2009  
Date Made Active in Reports: 09/21/2009  
Number of Days to Update: 137

Source: EPA, Region 9  
Telephone: 415-947-4219  
Last EDR Contact: 04/12/2023  
Next Scheduled EDR Contact: 07/31/2023  
Data Release Frequency: No Update Planned

## GOVERNMENT RECORDS SEARCHED / DATA CURRENCY TRACKING

### IHS OPEN DUMPS: Open Dumps on Indian Land

A listing of all open dumps located on Indian Land in the United States.

Date of Government Version: 04/01/2014

Date Data Arrived at EDR: 08/06/2014

Date Made Active in Reports: 01/29/2015

Number of Days to Update: 176

Source: Department of Health & Human Services, Indian Health Service

Telephone: 301-443-1452

Last EDR Contact: 04/27/2023

Next Scheduled EDR Contact: 08/07/2023

Data Release Frequency: Varies

### Local Lists of Hazardous waste / Contaminated Sites

#### US HIST CDL: National Clandestine Laboratory Register

A listing of clandestine drug lab locations that have been removed from the DEAs National Clandestine Laboratory Register.

Date of Government Version: 01/06/2023

Date Data Arrived at EDR: 02/02/2023

Date Made Active in Reports: 02/10/2023

Number of Days to Update: 8

Source: Drug Enforcement Administration

Telephone: 202-307-1000

Last EDR Contact: 05/23/2023

Next Scheduled EDR Contact: 09/04/2023

Data Release Frequency: No Update Planned

#### HIST CAL-SITES: Calsites Database

The Calsites database contains potential or confirmed hazardous substance release properties. In 1996, California EPA reevaluated and significantly reduced the number of sites in the Calsites database. No longer updated by the state agency. It has been replaced by ENVIROSTOR.

Date of Government Version: 08/08/2005

Date Data Arrived at EDR: 08/03/2006

Date Made Active in Reports: 08/24/2006

Number of Days to Update: 21

Source: Department of Toxic Substance Control

Telephone: 916-323-3400

Last EDR Contact: 02/23/2009

Next Scheduled EDR Contact: 05/25/2009

Data Release Frequency: No Update Planned

#### SCH: School Property Evaluation Program

This category contains proposed and existing school sites that are being evaluated by DTSC for possible hazardous materials contamination. In some cases, these properties may be listed in the CalSites category depending on the level of threat to public health and safety or the environment they pose.

Date of Government Version: 01/23/2023

Date Data Arrived at EDR: 01/24/2023

Date Made Active in Reports: 04/10/2023

Number of Days to Update: 76

Source: Department of Toxic Substances Control

Telephone: 916-323-3400

Last EDR Contact: 04/25/2023

Next Scheduled EDR Contact: 08/07/2023

Data Release Frequency: Quarterly

#### CDL: Clandestine Drug Labs

A listing of drug lab locations. Listing of a location in this database does not indicate that any illegal drug lab materials were or were not present there, and does not constitute a determination that the location either requires or does not require additional cleanup work.

Date of Government Version: 12/31/2020

Date Data Arrived at EDR: 11/30/2022

Date Made Active in Reports: 02/09/2023

Number of Days to Update: 71

Source: Department of Toxic Substances Control

Telephone: 916-255-6504

Last EDR Contact: 06/06/2023

Next Scheduled EDR Contact: 08/14/2023

Data Release Frequency: Varies

#### CERS HAZ WASTE: CERS HAZ WASTE

List of sites in the California Environmental Protection Agency (CalEPA) Regulated Site Portal which fall under the Hazardous Chemical Management, Hazardous Waste Onsite Treatment, Household Hazardous Waste Collection, Hazardous Waste Generator, and RCRA LQ HW Generator programs.

## GOVERNMENT RECORDS SEARCHED / DATA CURRENCY TRACKING

Date of Government Version: 01/05/2023  
Date Data Arrived at EDR: 01/06/2023  
Date Made Active in Reports: 01/11/2023  
Number of Days to Update: 5

Source: CalEPA  
Telephone: 916-323-2514  
Last EDR Contact: 04/18/2023  
Next Scheduled EDR Contact: 07/31/2023  
Data Release Frequency: Quarterly

### TOXIC PITS: Toxic Pits Cleanup Act Sites

Toxic PITS Cleanup Act Sites. TOXIC PITS identifies sites suspected of containing hazardous substances where cleanup has not yet been completed.

Date of Government Version: 07/01/1995  
Date Data Arrived at EDR: 08/30/1995  
Date Made Active in Reports: 09/26/1995  
Number of Days to Update: 27

Source: State Water Resources Control Board  
Telephone: 916-227-4364  
Last EDR Contact: 01/26/2009  
Next Scheduled EDR Contact: 04/27/2009  
Data Release Frequency: No Update Planned

### US CDL: Clandestine Drug Labs

A listing of clandestine drug lab locations. The U.S. Department of Justice ("the Department") provides this web site as a public service. It contains addresses of some locations where law enforcement agencies reported they found chemicals or other items that indicated the presence of either clandestine drug laboratories or dumpsites. In most cases, the source of the entries is not the Department, and the Department has not verified the entry and does not guarantee its accuracy. Members of the public must verify the accuracy of all entries by, for example, contacting local law enforcement and local health departments.

Date of Government Version: 01/06/2023  
Date Data Arrived at EDR: 02/02/2023  
Date Made Active in Reports: 02/10/2023  
Number of Days to Update: 8

Source: Drug Enforcement Administration  
Telephone: 202-307-1000  
Last EDR Contact: 05/23/2023  
Next Scheduled EDR Contact: 09/04/2023  
Data Release Frequency: Quarterly

### Local Lists of Registered Storage Tanks

#### SWEEPS UST: SWEEPS UST Listing

Statewide Environmental Evaluation and Planning System. This underground storage tank listing was updated and maintained by a company contacted by the SWRCB in the early 1990's. The listing is no longer updated or maintained. The local agency is the contact for more information on a site on the SWEEPS list.

Date of Government Version: 06/01/1994  
Date Data Arrived at EDR: 07/07/2005  
Date Made Active in Reports: 08/11/2005  
Number of Days to Update: 35

Source: State Water Resources Control Board  
Telephone: N/A  
Last EDR Contact: 06/03/2005  
Next Scheduled EDR Contact: N/A  
Data Release Frequency: No Update Planned

#### HIST UST: Hazardous Substance Storage Container Database

The Hazardous Substance Storage Container Database is a historical listing of UST sites. Refer to local/county source for current data.

Date of Government Version: 10/15/1990  
Date Data Arrived at EDR: 01/25/1991  
Date Made Active in Reports: 02/12/1991  
Number of Days to Update: 18

Source: State Water Resources Control Board  
Telephone: 916-341-5851  
Last EDR Contact: 07/26/2001  
Next Scheduled EDR Contact: N/A  
Data Release Frequency: No Update Planned

#### SAN FRANCISCO AST: Aboveground Storage Tank Site Listing

Aboveground storage tank sites

Date of Government Version: 02/03/2023  
Date Data Arrived at EDR: 02/07/2023  
Date Made Active in Reports: 04/25/2023  
Number of Days to Update: 77

Source: San Francisco County Department of Public Health  
Telephone: 415-252-3896  
Last EDR Contact: 04/26/2023  
Next Scheduled EDR Contact: 08/14/2023  
Data Release Frequency: Varies

## GOVERNMENT RECORDS SEARCHED / DATA CURRENCY TRACKING

### CERS TANKS: California Environmental Reporting System (CERS) Tanks

List of sites in the California Environmental Protection Agency (CalEPA) Regulated Site Portal which fall under the Aboveground Petroleum Storage and Underground Storage Tank regulatory programs.

Date of Government Version: 01/06/2023  
Date Data Arrived at EDR: 01/06/2023  
Date Made Active in Reports: 01/11/2023  
Number of Days to Update: 5

Source: California Environmental Protection Agency  
Telephone: 916-323-2514  
Last EDR Contact: 04/18/2023  
Next Scheduled EDR Contact: 07/31/2023  
Data Release Frequency: Quarterly

### CA FID UST: Facility Inventory Database

The Facility Inventory Database (FID) contains a historical listing of active and inactive underground storage tank locations from the State Water Resource Control Board. Refer to local/county source for current data.

Date of Government Version: 10/31/1994  
Date Data Arrived at EDR: 09/05/1995  
Date Made Active in Reports: 09/29/1995  
Number of Days to Update: 24

Source: California Environmental Protection Agency  
Telephone: 916-341-5851  
Last EDR Contact: 12/28/1998  
Next Scheduled EDR Contact: N/A  
Data Release Frequency: No Update Planned

### Local Land Records

#### LIENS: Environmental Liens Listing

A listing of property locations with environmental liens for California where DTSC is a lien holder.

Date of Government Version: 02/23/2023  
Date Data Arrived at EDR: 02/24/2023  
Date Made Active in Reports: 03/23/2023  
Number of Days to Update: 27

Source: Department of Toxic Substances Control  
Telephone: 916-323-3400  
Last EDR Contact: 06/06/2023  
Next Scheduled EDR Contact: 09/11/2023  
Data Release Frequency: Varies

#### LIENS 2: CERCLA Lien Information

A Federal CERCLA ('Superfund') lien can exist by operation of law at any site or property at which EPA has spent Superfund monies. These monies are spent to investigate and address releases and threatened releases of contamination. CERCLIS provides information as to the identity of these sites and properties.

Date of Government Version: 04/26/2023  
Date Data Arrived at EDR: 05/02/2023  
Date Made Active in Reports: 05/17/2023  
Number of Days to Update: 15

Source: Environmental Protection Agency  
Telephone: 202-564-6023  
Last EDR Contact: 06/02/2023  
Next Scheduled EDR Contact: 07/10/2023  
Data Release Frequency: Semi-Annually

#### DEED: Deed Restriction Listing

Site Mitigation and Brownfields Reuse Program Facility Sites with Deed Restrictions & Hazardous Waste Management Program Facility Sites with Deed / Land Use Restriction. The DTSC Site Mitigation and Brownfields Reuse Program (SMBRP) list includes sites cleaned up under the program's oversight and generally does not include current or former hazardous waste facilities that required a hazardous waste facility permit. The list represents deed restrictions that are active. Some sites have multiple deed restrictions. The DTSC Hazardous Waste Management Program (HWMP) has developed a list of current or former hazardous waste facilities that have a recorded land use restriction at the local county recorder's office. The land use restrictions on this list were required by the DTSC HWMP as a result of the presence of hazardous substances that remain on site after the facility (or part of the facility) has been closed or cleaned up. The types of land use restriction include deed notice, deed restriction, or a land use restriction that binds current and future owners.

Date of Government Version: 02/27/2023  
Date Data Arrived at EDR: 02/28/2023  
Date Made Active in Reports: 05/17/2023  
Number of Days to Update: 78

Source: DTSC and SWRCB  
Telephone: 916-323-3400  
Last EDR Contact: 05/25/2023  
Next Scheduled EDR Contact: 09/11/2023  
Data Release Frequency: Semi-Annually

### Records of Emergency Release Reports

## GOVERNMENT RECORDS SEARCHED / DATA CURRENCY TRACKING

### HMIRS: Hazardous Materials Information Reporting System

Hazardous Materials Incident Report System. HMIRS contains hazardous material spill incidents reported to DOT.

Date of Government Version: 03/19/2023	Source: U.S. Department of Transportation
Date Data Arrived at EDR: 03/21/2023	Telephone: 202-366-4555
Date Made Active in Reports: 05/30/2023	Last EDR Contact: 03/21/2023
Number of Days to Update: 70	Next Scheduled EDR Contact: 07/03/2023
	Data Release Frequency: Quarterly

### CHMIRS: California Hazardous Material Incident Report System

California Hazardous Material Incident Reporting System. CHMIRS contains information on reported hazardous material incidents (accidental releases or spills).

Date of Government Version: 08/02/2022	Source: Office of Emergency Services
Date Data Arrived at EDR: 10/17/2022	Telephone: 916-845-8400
Date Made Active in Reports: 01/04/2023	Last EDR Contact: 04/20/2023
Number of Days to Update: 79	Next Scheduled EDR Contact: 07/31/2023
	Data Release Frequency: Semi-Annually

### LDS: Land Disposal Sites Listing (GEOTRACKER)

Land Disposal sites (Landfills) included in GeoTracker. GeoTracker is the Water Boards data management system for sites that impact, or have the potential to impact, water quality in California, with emphasis on groundwater.

Date of Government Version: 03/06/2023	Source: State Water Quality Control Board
Date Data Arrived at EDR: 03/07/2023	Telephone: 866-480-1028
Date Made Active in Reports: 03/30/2023	Last EDR Contact: 06/05/2023
Number of Days to Update: 23	Next Scheduled EDR Contact: 09/18/2023
	Data Release Frequency: Quarterly

### MCS: Military Cleanup Sites Listing (GEOTRACKER)

Military sites (consisting of: Military UST sites; Military Privatized sites; and Military Cleanup sites [formerly known as DoD non UST]) included in GeoTracker. GeoTracker is the Water Boards data management system for sites that impact, or have the potential to impact, water quality in California, with emphasis on groundwater.

Date of Government Version: 03/06/2023	Source: State Water Resources Control Board
Date Data Arrived at EDR: 03/07/2023	Telephone: 866-480-1028
Date Made Active in Reports: 03/31/2023	Last EDR Contact: 06/05/2023
Number of Days to Update: 24	Next Scheduled EDR Contact: 09/18/2023
	Data Release Frequency: Quarterly

### SPILLS 90: SPILLS90 data from FirstSearch

Spills 90 includes those spill and release records available exclusively from FirstSearch databases. Typically, they may include chemical, oil and/or hazardous substance spills recorded after 1990. Duplicate records that are already included in EDR incident and release records are not included in Spills 90.

Date of Government Version: 06/06/2012	Source: FirstSearch
Date Data Arrived at EDR: 01/03/2013	Telephone: N/A
Date Made Active in Reports: 02/22/2013	Last EDR Contact: 01/03/2013
Number of Days to Update: 50	Next Scheduled EDR Contact: N/A
	Data Release Frequency: No Update Planned

### **Other Ascertainable Records**

#### RCRA NonGen / NLR: RCRA - Non Generators / No Longer Regulated

RCRAInfo is EPA's comprehensive information system, providing access to data supporting the Resource Conservation and Recovery Act (RCRA) of 1976 and the Hazardous and Solid Waste Amendments (HSWA) of 1984. The database includes selective information on sites which generate, transport, store, treat and/or dispose of hazardous waste as defined by the Resource Conservation and Recovery Act (RCRA). Non-Generators do not presently generate hazardous waste.

## GOVERNMENT RECORDS SEARCHED / DATA CURRENCY TRACKING

Date of Government Version: 03/06/2023  
Date Data Arrived at EDR: 03/09/2023  
Date Made Active in Reports: 03/20/2023  
Number of Days to Update: 11

Source: Environmental Protection Agency  
Telephone: (415) 495-8895  
Last EDR Contact: 03/09/2023  
Next Scheduled EDR Contact: 07/03/2023  
Data Release Frequency: Quarterly

### FUDS: Formerly Used Defense Sites

The listing includes locations of Formerly Used Defense Sites properties where the US Army Corps of Engineers is actively working or will take necessary cleanup actions.

Date of Government Version: 02/01/2023  
Date Data Arrived at EDR: 02/14/2023  
Date Made Active in Reports: 05/02/2023  
Number of Days to Update: 77

Source: U.S. Army Corps of Engineers  
Telephone: 202-528-4285  
Last EDR Contact: 05/16/2023  
Next Scheduled EDR Contact: 08/28/2023  
Data Release Frequency: Varies

### DOD: Department of Defense Sites

This data set consists of federally owned or administered lands, administered by the Department of Defense, that have any area equal to or greater than 640 acres of the United States, Puerto Rico, and the U.S. Virgin Islands.

Date of Government Version: 06/07/2021  
Date Data Arrived at EDR: 07/13/2021  
Date Made Active in Reports: 03/09/2022  
Number of Days to Update: 239

Source: USGS  
Telephone: 888-275-8747  
Last EDR Contact: 04/11/2023  
Next Scheduled EDR Contact: 07/24/2023  
Data Release Frequency: Varies

### FEDLAND: Federal and Indian Lands

Federally and Indian administrated lands of the United States. Lands included are administrated by: Army Corps of Engineers, Bureau of Reclamation, National Wild and Scenic River, National Wildlife Refuge, Public Domain Land, Wilderness, Wilderness Study Area, Wildlife Management Area, Bureau of Indian Affairs, Bureau of Land Management, Department of Justice, Forest Service, Fish and Wildlife Service, National Park Service.

Date of Government Version: 04/02/2018  
Date Data Arrived at EDR: 04/11/2018  
Date Made Active in Reports: 11/06/2019  
Number of Days to Update: 574

Source: U.S. Geological Survey  
Telephone: 888-275-8747  
Last EDR Contact: 04/03/2023  
Next Scheduled EDR Contact: 07/17/2023  
Data Release Frequency: N/A

### SCRD DRYCLEANERS: State Coalition for Remediation of Drycleaners Listing

The State Coalition for Remediation of Drycleaners was established in 1998, with support from the U.S. EPA Office of Superfund Remediation and Technology Innovation. It is comprised of representatives of states with established drycleaner remediation programs. Currently the member states are Alabama, Connecticut, Florida, Illinois, Kansas, Minnesota, Missouri, North Carolina, Oregon, South Carolina, Tennessee, Texas, and Wisconsin.

Date of Government Version: 07/30/2021  
Date Data Arrived at EDR: 02/03/2023  
Date Made Active in Reports: 02/10/2023  
Number of Days to Update: 7

Source: Environmental Protection Agency  
Telephone: 615-532-8599  
Last EDR Contact: 05/11/2023  
Next Scheduled EDR Contact: 08/21/2023  
Data Release Frequency: Varies

### US FIN ASSUR: Financial Assurance Information

All owners and operators of facilities that treat, store, or dispose of hazardous waste are required to provide proof that they will have sufficient funds to pay for the clean up, closure, and post-closure care of their facilities.

Date of Government Version: 03/13/2023  
Date Data Arrived at EDR: 03/21/2023  
Date Made Active in Reports: 05/30/2023  
Number of Days to Update: 70

Source: Environmental Protection Agency  
Telephone: 202-566-1917  
Last EDR Contact: 03/21/2023  
Next Scheduled EDR Contact: 07/03/2023  
Data Release Frequency: Quarterly

## GOVERNMENT RECORDS SEARCHED / DATA CURRENCY TRACKING

### EPA WATCH LIST: EPA WATCH LIST

EPA maintains a "Watch List" to facilitate dialogue between EPA, state and local environmental agencies on enforcement matters relating to facilities with alleged violations identified as either significant or high priority. Being on the Watch List does not mean that the facility has actually violated the law only that an investigation by EPA or a state or local environmental agency has led those organizations to allege that an unproven violation has in fact occurred. Being on the Watch List does not represent a higher level of concern regarding the alleged violations that were detected, but instead indicates cases requiring additional dialogue between EPA, state and local agencies - primarily because of the length of time the alleged violation has gone unaddressed or unresolved.

Date of Government Version: 08/30/2013	Source: Environmental Protection Agency
Date Data Arrived at EDR: 03/21/2014	Telephone: 617-520-3000
Date Made Active in Reports: 06/17/2014	Last EDR Contact: 05/01/2023
Number of Days to Update: 88	Next Scheduled EDR Contact: 08/14/2023
	Data Release Frequency: Quarterly

### 2020 COR ACTION: 2020 Corrective Action Program List

The EPA has set ambitious goals for the RCRA Corrective Action program by creating the 2020 Corrective Action Universe. This RCRA cleanup baseline includes facilities expected to need corrective action. The 2020 universe contains a wide variety of sites. Some properties are heavily contaminated while others were contaminated but have since been cleaned up. Still others have not been fully investigated yet, and may require little or no remediation. Inclusion in the 2020 Universe does not necessarily imply failure on the part of a facility to meet its RCRA obligations.

Date of Government Version: 09/30/2017	Source: Environmental Protection Agency
Date Data Arrived at EDR: 05/08/2018	Telephone: 703-308-4044
Date Made Active in Reports: 07/20/2018	Last EDR Contact: 05/04/2023
Number of Days to Update: 73	Next Scheduled EDR Contact: 08/14/2023
	Data Release Frequency: Varies

### TSCA: Toxic Substances Control Act

Toxic Substances Control Act. TSCA identifies manufacturers and importers of chemical substances included on the TSCA Chemical Substance Inventory list. It includes data on the production volume of these substances by plant site.

Date of Government Version: 12/31/2020	Source: EPA
Date Data Arrived at EDR: 06/14/2022	Telephone: 202-260-5521
Date Made Active in Reports: 03/24/2023	Last EDR Contact: 03/13/2023
Number of Days to Update: 283	Next Scheduled EDR Contact: 06/26/2023
	Data Release Frequency: Every 4 Years

### TRIS: Toxic Chemical Release Inventory System

Toxic Release Inventory System. TRIS identifies facilities which release toxic chemicals to the air, water and land in reportable quantities under SARA Title III Section 313.

Date of Government Version: 12/31/2021	Source: EPA
Date Data Arrived at EDR: 02/16/2023	Telephone: 202-566-0250
Date Made Active in Reports: 05/02/2023	Last EDR Contact: 05/19/2023
Number of Days to Update: 75	Next Scheduled EDR Contact: 08/28/2023
	Data Release Frequency: Annually

### SSTS: Section 7 Tracking Systems

Section 7 of the Federal Insecticide, Fungicide and Rodenticide Act, as amended (92 Stat. 829) requires all registered pesticide-producing establishments to submit a report to the Environmental Protection Agency by March 1st each year. Each establishment must report the types and amounts of pesticides, active ingredients and devices being produced, and those having been produced and sold or distributed in the past year.

Date of Government Version: 01/17/2023	Source: EPA
Date Data Arrived at EDR: 01/18/2023	Telephone: 202-564-4203
Date Made Active in Reports: 04/19/2023	Last EDR Contact: 04/18/2023
Number of Days to Update: 91	Next Scheduled EDR Contact: 07/31/2023
	Data Release Frequency: Annually

## GOVERNMENT RECORDS SEARCHED / DATA CURRENCY TRACKING

### ROD: Records Of Decision

Record of Decision. ROD documents mandate a permanent remedy at an NPL (Superfund) site containing technical and health information to aid in the cleanup.

Date of Government Version: 04/26/2023  
Date Data Arrived at EDR: 05/02/2023  
Date Made Active in Reports: 05/17/2023  
Number of Days to Update: 15

Source: EPA  
Telephone: 703-416-0223  
Last EDR Contact: 06/02/2023  
Next Scheduled EDR Contact: 09/11/2023  
Data Release Frequency: Annually

### RMP: Risk Management Plans

When Congress passed the Clean Air Act Amendments of 1990, it required EPA to publish regulations and guidance for chemical accident prevention at facilities using extremely hazardous substances. The Risk Management Program Rule (RMP Rule) was written to implement Section 112(r) of these amendments. The rule, which built upon existing industry codes and standards, requires companies of all sizes that use certain flammable and toxic substances to develop a Risk Management Program, which includes a(n): Hazard assessment that details the potential effects of an accidental release, an accident history of the last five years, and an evaluation of worst-case and alternative accidental releases; Prevention program that includes safety precautions and maintenance, monitoring, and employee training measures; and Emergency response program that spells out emergency health care, employee training measures and procedures for informing the public and response agencies (e.g the fire department) should an accident occur.

Date of Government Version: 04/27/2022  
Date Data Arrived at EDR: 05/04/2022  
Date Made Active in Reports: 05/10/2022  
Number of Days to Update: 6

Source: Environmental Protection Agency  
Telephone: 202-564-8600  
Last EDR Contact: 04/13/2023  
Next Scheduled EDR Contact: 07/31/2023  
Data Release Frequency: Varies

### RAATS: RCRA Administrative Action Tracking System

RCRA Administration Action Tracking System. RAATS contains records based on enforcement actions issued under RCRA pertaining to major violators and includes administrative and civil actions brought by the EPA. For administration actions after September 30, 1995, data entry in the RAATS database was discontinued. EPA will retain a copy of the database for historical records. It was necessary to terminate RAATS because a decrease in agency resources made it impossible to continue to update the information contained in the database.

Date of Government Version: 04/17/1995  
Date Data Arrived at EDR: 07/03/1995  
Date Made Active in Reports: 08/07/1995  
Number of Days to Update: 35

Source: EPA  
Telephone: 202-564-4104  
Last EDR Contact: 06/02/2008  
Next Scheduled EDR Contact: 09/01/2008  
Data Release Frequency: No Update Planned

### PRP: Potentially Responsible Parties

A listing of verified Potentially Responsible Parties

Date of Government Version: 04/26/2023  
Date Data Arrived at EDR: 05/02/2023  
Date Made Active in Reports: 05/17/2023  
Number of Days to Update: 15

Source: EPA  
Telephone: 202-564-6023  
Last EDR Contact: 06/02/2023  
Next Scheduled EDR Contact: 08/14/2023  
Data Release Frequency: Quarterly

### PADS: PCB Activity Database System

PCB Activity Database. PADS Identifies generators, transporters, commercial storers and/or brokers and disposers of PCB's who are required to notify the EPA of such activities.

Date of Government Version: 11/03/2022  
Date Data Arrived at EDR: 01/04/2023  
Date Made Active in Reports: 04/03/2023  
Number of Days to Update: 89

Source: EPA  
Telephone: 202-566-0500  
Last EDR Contact: 04/04/2023  
Next Scheduled EDR Contact: 07/17/2023  
Data Release Frequency: Annually



## GOVERNMENT RECORDS SEARCHED / DATA CURRENCY TRACKING

### ICIS: Integrated Compliance Information System

The Integrated Compliance Information System (ICIS) supports the information needs of the national enforcement and compliance program as well as the unique needs of the National Pollutant Discharge Elimination System (NPDES) program.

Date of Government Version: 11/18/2016	Source: Environmental Protection Agency
Date Data Arrived at EDR: 11/23/2016	Telephone: 202-564-2501
Date Made Active in Reports: 02/10/2017	Last EDR Contact: 03/29/2023
Number of Days to Update: 79	Next Scheduled EDR Contact: 07/17/2023
	Data Release Frequency: Quarterly

### FTTS: FIFRA/ TSCA Tracking System - FIFRA (Federal Insecticide, Fungicide, & Rodenticide Act)/TSCA (Toxic Substances Control Act)

FTTS tracks administrative cases and pesticide enforcement actions and compliance activities related to FIFRA, TSCA and EPCRA (Emergency Planning and Community Right-to-Know Act). To maintain currency, EDR contacts the Agency on a quarterly basis.

Date of Government Version: 04/09/2009	Source: EPA/Office of Prevention, Pesticides and Toxic Substances
Date Data Arrived at EDR: 04/16/2009	Telephone: 202-566-1667
Date Made Active in Reports: 05/11/2009	Last EDR Contact: 08/18/2017
Number of Days to Update: 25	Next Scheduled EDR Contact: 12/04/2017
	Data Release Frequency: No Update Planned

### FTTS INSP: FIFRA/ TSCA Tracking System - FIFRA (Federal Insecticide, Fungicide, & Rodenticide Act)/TSCA (Toxic Substances Control Act)

A listing of FIFRA/TSCA Tracking System (FTTS) inspections and enforcements.

Date of Government Version: 04/09/2009	Source: EPA
Date Data Arrived at EDR: 04/16/2009	Telephone: 202-566-1667
Date Made Active in Reports: 05/11/2009	Last EDR Contact: 08/18/2017
Number of Days to Update: 25	Next Scheduled EDR Contact: 12/04/2017
	Data Release Frequency: No Update Planned

### MLTS: Material Licensing Tracking System

MLTS is maintained by the Nuclear Regulatory Commission and contains a list of approximately 8,100 sites which possess or use radioactive materials and which are subject to NRC licensing requirements. To maintain currency, EDR contacts the Agency on a quarterly basis.

Date of Government Version: 03/15/2023	Source: Nuclear Regulatory Commission
Date Data Arrived at EDR: 03/21/2023	Telephone: 301-415-7169
Date Made Active in Reports: 05/30/2023	Last EDR Contact: 04/13/2023
Number of Days to Update: 70	Next Scheduled EDR Contact: 07/31/2023
	Data Release Frequency: Quarterly

### COAL ASH DOE: Steam-Electric Plant Operation Data

A listing of power plants that store ash in surface ponds.

Date of Government Version: 12/31/2020	Source: Department of Energy
Date Data Arrived at EDR: 11/30/2021	Telephone: 202-586-8719
Date Made Active in Reports: 02/22/2022	Last EDR Contact: 05/25/2023
Number of Days to Update: 84	Next Scheduled EDR Contact: 09/11/2023
	Data Release Frequency: Varies

### COAL ASH EPA: Coal Combustion Residues Surface Impoundments List

A listing of coal combustion residues surface impoundments with high hazard potential ratings.

Date of Government Version: 01/12/2017	Source: Environmental Protection Agency
Date Data Arrived at EDR: 03/05/2019	Telephone: N/A
Date Made Active in Reports: 11/11/2019	Last EDR Contact: 05/25/2023
Number of Days to Update: 251	Next Scheduled EDR Contact: 09/11/2023
	Data Release Frequency: Varies

## GOVERNMENT RECORDS SEARCHED / DATA CURRENCY TRACKING

### PCB TRANSFORMER: PCB Transformer Registration Database

The database of PCB transformer registrations that includes all PCB registration submittals.

Date of Government Version: 09/13/2019	Source: Environmental Protection Agency
Date Data Arrived at EDR: 11/06/2019	Telephone: 202-566-0517
Date Made Active in Reports: 02/10/2020	Last EDR Contact: 05/04/2023
Number of Days to Update: 96	Next Scheduled EDR Contact: 08/14/2023
	Data Release Frequency: Varies

### RADINFO: Radiation Information Database

The Radiation Information Database (RADINFO) contains information about facilities that are regulated by U.S. Environmental Protection Agency (EPA) regulations for radiation and radioactivity.

Date of Government Version: 07/01/2019	Source: Environmental Protection Agency
Date Data Arrived at EDR: 07/01/2019	Telephone: 202-343-9775
Date Made Active in Reports: 09/23/2019	Last EDR Contact: 03/23/2023
Number of Days to Update: 84	Next Scheduled EDR Contact: 07/10/2023
	Data Release Frequency: Quarterly

### HIST FTTS: FIFRA/TSCA Tracking System Administrative Case Listing

A complete administrative case listing from the FIFRA/TSCA Tracking System (FTTS) for all ten EPA regions. The information was obtained from the National Compliance Database (NCDB). NCDB supports the implementation of FIFRA (Federal Insecticide, Fungicide, and Rodenticide Act) and TSCA (Toxic Substances Control Act). Some EPA regions are now closing out records. Because of that, and the fact that some EPA regions are not providing EPA Headquarters with updated records, it was decided to create a HIST FTTS database. It included records that may not be included in the newer FTTS database updates. This database is no longer updated.

Date of Government Version: 10/19/2006	Source: Environmental Protection Agency
Date Data Arrived at EDR: 03/01/2007	Telephone: 202-564-2501
Date Made Active in Reports: 04/10/2007	Last EDR Contact: 12/17/2007
Number of Days to Update: 40	Next Scheduled EDR Contact: 03/17/2008
	Data Release Frequency: No Update Planned

### HIST FTTS INSP: FIFRA/TSCA Tracking System Inspection & Enforcement Case Listing

A complete inspection and enforcement case listing from the FIFRA/TSCA Tracking System (FTTS) for all ten EPA regions. The information was obtained from the National Compliance Database (NCDB). NCDB supports the implementation of FIFRA (Federal Insecticide, Fungicide, and Rodenticide Act) and TSCA (Toxic Substances Control Act). Some EPA regions are now closing out records. Because of that, and the fact that some EPA regions are not providing EPA Headquarters with updated records, it was decided to create a HIST FTTS database. It included records that may not be included in the newer FTTS database updates. This database is no longer updated.

Date of Government Version: 10/19/2006	Source: Environmental Protection Agency
Date Data Arrived at EDR: 03/01/2007	Telephone: 202-564-2501
Date Made Active in Reports: 04/10/2007	Last EDR Contact: 12/17/2008
Number of Days to Update: 40	Next Scheduled EDR Contact: 03/17/2008
	Data Release Frequency: No Update Planned

### DOT OPS: Incident and Accident Data

Department of Transportation, Office of Pipeline Safety Incident and Accident data.

Date of Government Version: 01/02/2020	Source: Department of Transportation, Office of Pipeline Safety
Date Data Arrived at EDR: 01/28/2020	Telephone: 202-366-4595
Date Made Active in Reports: 04/17/2020	Last EDR Contact: 04/25/2023
Number of Days to Update: 80	Next Scheduled EDR Contact: 08/07/2023
	Data Release Frequency: Quarterly

### CONSENT: Superfund (CERCLA) Consent Decrees

Major legal settlements that establish responsibility and standards for cleanup at NPL (Superfund) sites. Released periodically by United States District Courts after settlement by parties to litigation matters.

## GOVERNMENT RECORDS SEARCHED / DATA CURRENCY TRACKING

Date of Government Version: 12/31/2022  
Date Data Arrived at EDR: 01/12/2023  
Date Made Active in Reports: 04/07/2023  
Number of Days to Update: 85

Source: Department of Justice, Consent Decree Library  
Telephone: Varies  
Last EDR Contact: 04/03/2023  
Next Scheduled EDR Contact: 07/17/2023  
Data Release Frequency: Varies

### BRS: Biennial Reporting System

The Biennial Reporting System is a national system administered by the EPA that collects data on the generation and management of hazardous waste. BRS captures detailed data from two groups: Large Quantity Generators (LQG) and Treatment, Storage, and Disposal Facilities.

Date of Government Version: 12/31/2021  
Date Data Arrived at EDR: 03/09/2023  
Date Made Active in Reports: 03/20/2023  
Number of Days to Update: 11

Source: EPA/NTIS  
Telephone: 800-424-9346  
Last EDR Contact: 03/09/2023  
Next Scheduled EDR Contact: 07/03/2023  
Data Release Frequency: Biennially

### INDIAN RESERV: Indian Reservations

This map layer portrays Indian administered lands of the United States that have any area equal to or greater than 640 acres.

Date of Government Version: 12/31/2014  
Date Data Arrived at EDR: 07/14/2015  
Date Made Active in Reports: 01/10/2017  
Number of Days to Update: 546

Source: USGS  
Telephone: 202-208-3710  
Last EDR Contact: 04/06/2023  
Next Scheduled EDR Contact: 07/17/2023  
Data Release Frequency: Semi-Annually

### FUSRAP: Formerly Utilized Sites Remedial Action Program

DOE established the Formerly Utilized Sites Remedial Action Program (FUSRAP) in 1974 to remediate sites where radioactive contamination remained from Manhattan Project and early U.S. Atomic Energy Commission (AEC) operations.

Date of Government Version: 07/26/2021  
Date Data Arrived at EDR: 07/27/2021  
Date Made Active in Reports: 10/22/2021  
Number of Days to Update: 87

Source: Department of Energy  
Telephone: 202-586-3559  
Last EDR Contact: 04/26/2023  
Next Scheduled EDR Contact: 08/14/2023  
Data Release Frequency: Varies

### UMTRA: Uranium Mill Tailings Sites

Uranium ore was mined by private companies for federal government use in national defense programs. When the mills shut down, large piles of the sand-like material (mill tailings) remain after uranium has been extracted from the ore. Levels of human exposure to radioactive materials from the piles are low; however, in some cases tailings were used as construction materials before the potential health hazards of the tailings were recognized.

Date of Government Version: 08/30/2019  
Date Data Arrived at EDR: 11/15/2019  
Date Made Active in Reports: 01/28/2020  
Number of Days to Update: 74

Source: Department of Energy  
Telephone: 505-845-0011  
Last EDR Contact: 05/24/2023  
Next Scheduled EDR Contact: 08/28/2023  
Data Release Frequency: Varies

### LEAD SMELTER 1: Lead Smelter Sites

A listing of former lead smelter site locations.

Date of Government Version: 04/26/2023  
Date Data Arrived at EDR: 05/02/2023  
Date Made Active in Reports: 05/17/2023  
Number of Days to Update: 15

Source: Environmental Protection Agency  
Telephone: 703-603-8787  
Last EDR Contact: 06/02/2023  
Next Scheduled EDR Contact: 07/10/2023  
Data Release Frequency: Varies

### LEAD SMELTER 2: Lead Smelter Sites

A list of several hundred sites in the U.S. where secondary lead smelting was done from 1931 and 1964. These sites may pose a threat to public health through ingestion or inhalation of contaminated soil or dust

## GOVERNMENT RECORDS SEARCHED / DATA CURRENCY TRACKING

Date of Government Version: 04/05/2001  
Date Data Arrived at EDR: 10/27/2010  
Date Made Active in Reports: 12/02/2010  
Number of Days to Update: 36

Source: American Journal of Public Health  
Telephone: 703-305-6451  
Last EDR Contact: 12/02/2009  
Next Scheduled EDR Contact: N/A  
Data Release Frequency: No Update Planned

### US AIRS (AFS): Aerometric Information Retrieval System Facility Subsystem (AFS)

The database is a sub-system of Aerometric Information Retrieval System (AIRS). AFS contains compliance data on air pollution point sources regulated by the U.S. EPA and/or state and local air regulatory agencies. This information comes from source reports by various stationary sources of air pollution, such as electric power plants, steel mills, factories, and universities, and provides information about the air pollutants they produce. Action, air program, air program pollutant, and general level plant data. It is used to track emissions and compliance data from industrial plants.

Date of Government Version: 10/12/2016  
Date Data Arrived at EDR: 10/26/2016  
Date Made Active in Reports: 02/03/2017  
Number of Days to Update: 100

Source: EPA  
Telephone: 202-564-2496  
Last EDR Contact: 09/26/2017  
Next Scheduled EDR Contact: 01/08/2018  
Data Release Frequency: Annually

### US AIRS MINOR: Air Facility System Data

A listing of minor source facilities.

Date of Government Version: 10/12/2016  
Date Data Arrived at EDR: 10/26/2016  
Date Made Active in Reports: 02/03/2017  
Number of Days to Update: 100

Source: EPA  
Telephone: 202-564-2496  
Last EDR Contact: 09/26/2017  
Next Scheduled EDR Contact: 01/08/2018  
Data Release Frequency: Annually

### MINES VIOLATIONS: MSHA Violation Assessment Data

Mines violation and assessment information. Department of Labor, Mine Safety & Health Administration.

Date of Government Version: 02/27/2023  
Date Data Arrived at EDR: 03/01/2023  
Date Made Active in Reports: 03/24/2023  
Number of Days to Update: 23

Source: DOL, Mine Safety & Health Admini  
Telephone: 202-693-9424  
Last EDR Contact: 05/24/2023  
Next Scheduled EDR Contact: 09/11/2023  
Data Release Frequency: Quarterly

### US MINES: Mines Master Index File

Contains all mine identification numbers issued for mines active or opened since 1971. The data also includes violation information.

Date of Government Version: 02/02/2023  
Date Data Arrived at EDR: 02/22/2023  
Date Made Active in Reports: 05/17/2023  
Number of Days to Update: 84

Source: Department of Labor, Mine Safety and Health Administration  
Telephone: 303-231-5959  
Last EDR Contact: 05/24/2023  
Next Scheduled EDR Contact: 09/04/2023  
Data Release Frequency: Semi-Annually

### US MINES 2: Ferrous and Nonferrous Metal Mines Database Listing

This map layer includes ferrous (ferrous metal mines are facilities that extract ferrous metals, such as iron ore or molybdenum) and nonferrous (Nonferrous metal mines are facilities that extract nonferrous metals, such as gold, silver, copper, zinc, and lead) metal mines in the United States.

Date of Government Version: 01/07/2022  
Date Data Arrived at EDR: 02/24/2023  
Date Made Active in Reports: 05/17/2023  
Number of Days to Update: 82

Source: USGS  
Telephone: 703-648-7709  
Last EDR Contact: 05/25/2023  
Next Scheduled EDR Contact: 09/04/2023  
Data Release Frequency: Varies

## GOVERNMENT RECORDS SEARCHED / DATA CURRENCY TRACKING

### US MINES 3: Active Mines & Mineral Plants Database Listing

Active Mines and Mineral Processing Plant operations for commodities monitored by the Minerals Information Team of the USGS.

Date of Government Version: 04/14/2011	Source: USGS
Date Data Arrived at EDR: 06/08/2011	Telephone: 703-648-7709
Date Made Active in Reports: 09/13/2011	Last EDR Contact: 05/25/2023
Number of Days to Update: 97	Next Scheduled EDR Contact: 09/04/2023
	Data Release Frequency: Varies

### ABANDONED MINES: Abandoned Mines

An inventory of land and water impacted by past mining (primarily coal mining) is maintained by OSMRE to provide information needed to implement the Surface Mining Control and Reclamation Act of 1977 (SMCRA). The inventory contains information on the location, type, and extent of AML impacts, as well as, information on the cost associated with the reclamation of those problems. The inventory is based upon field surveys by State, Tribal, and OSMRE program officials. It is dynamic to the extent that it is modified as new problems are identified and existing problems are reclaimed.

Date of Government Version: 03/17/2023	Source: Department of Interior
Date Data Arrived at EDR: 03/17/2023	Telephone: 202-208-2609
Date Made Active in Reports: 05/30/2023	Last EDR Contact: 05/31/2023
Number of Days to Update: 74	Next Scheduled EDR Contact: 09/18/2023
	Data Release Frequency: Quarterly

### FINDS: Facility Index System/Facility Registry System

Facility Index System. FINDS contains both facility information and 'pointers' to other sources that contain more detail. EDR includes the following FINDS databases in this report: PCS (Permit Compliance System), AIRS (Aerometric Information Retrieval System), DOCKET (Enforcement Docket used to manage and track information on civil judicial enforcement cases for all environmental statutes), FURS (Federal Underground Injection Control), C-DOCKET (Criminal Docket System used to track criminal enforcement actions for all environmental statutes), FFIS (Federal Facilities Information System), STATE (State Environmental Laws and Statutes), and PADS (PCB Activity Data System).

Date of Government Version: 02/02/2023	Source: EPA
Date Data Arrived at EDR: 02/28/2023	Telephone: (415) 947-8000
Date Made Active in Reports: 03/24/2023	Last EDR Contact: 05/25/2023
Number of Days to Update: 24	Next Scheduled EDR Contact: 09/11/2023
	Data Release Frequency: Quarterly

### DOCKET HWC: Hazardous Waste Compliance Docket Listing

A complete list of the Federal Agency Hazardous Waste Compliance Docket Facilities.

Date of Government Version: 05/06/2021	Source: Environmental Protection Agency
Date Data Arrived at EDR: 05/21/2021	Telephone: 202-564-0527
Date Made Active in Reports: 08/11/2021	Last EDR Contact: 05/17/2023
Number of Days to Update: 82	Next Scheduled EDR Contact: 09/04/2023
	Data Release Frequency: Varies

### UXO: Unexploded Ordnance Sites

A listing of unexploded ordnance site locations

Date of Government Version: 11/09/2021	Source: Department of Defense
Date Data Arrived at EDR: 10/20/2022	Telephone: 703-704-1564
Date Made Active in Reports: 01/10/2023	Last EDR Contact: 04/27/2023
Number of Days to Update: 82	Next Scheduled EDR Contact: 07/24/2023
	Data Release Frequency: Varies

### ECHO: Enforcement & Compliance History Information

ECHO provides integrated compliance and enforcement information for about 800,000 regulated facilities nationwide.

## GOVERNMENT RECORDS SEARCHED / DATA CURRENCY TRACKING

Date of Government Version: 01/01/2023  
Date Data Arrived at EDR: 01/04/2023  
Date Made Active in Reports: 04/03/2023  
Number of Days to Update: 89

Source: Environmental Protection Agency  
Telephone: 202-564-2280  
Last EDR Contact: 03/31/2023  
Next Scheduled EDR Contact: 07/17/2023  
Data Release Frequency: Quarterly

### FUELS PROGRAM: EPA Fuels Program Registered Listing

This listing includes facilities that are registered under the Part 80 (Code of Federal Regulations) EPA Fuels Programs. All companies now are required to submit new and updated registrations.

Date of Government Version: 02/13/2023  
Date Data Arrived at EDR: 02/14/2023  
Date Made Active in Reports: 04/19/2023  
Number of Days to Update: 64

Source: EPA  
Telephone: 800-385-6164  
Last EDR Contact: 05/17/2023  
Next Scheduled EDR Contact: 08/28/2023  
Data Release Frequency: Quarterly

### PFAS NPL: Superfund Sites with PFAS Detections Information

EPA's Office of Land and Emergency Management and EPA Regional Offices maintain data describing what is known about site investigations, contamination, and remedial actions under the Comprehensive Environmental Response, Compensation, and Liability Act (CERCLA) where PFAS is present in the environment.

Date of Government Version: 02/23/2022  
Date Data Arrived at EDR: 07/08/2022  
Date Made Active in Reports: 11/08/2022  
Number of Days to Update: 123

Source: Environmental Protection Agency  
Telephone: 703-603-8895  
Last EDR Contact: 06/08/2023  
Next Scheduled EDR Contact: 07/17/2023  
Data Release Frequency: Varies

### PFAS FEDERAL SITES: Federal Sites PFAS Information

Several federal entities, such as the federal Superfund program, Department of Defense, National Aeronautics and Space Administration, Department of Transportation, and Department of Energy provided information for sites with known or suspected detections at federal facilities.

Date of Government Version: 03/30/2023  
Date Data Arrived at EDR: 03/30/2023  
Date Made Active in Reports: 04/07/2023  
Number of Days to Update: 8

Source: Environmental Protection Agency  
Telephone: 202-272-0167  
Last EDR Contact: 03/30/2023  
Next Scheduled EDR Contact: 07/17/2023  
Data Release Frequency: Varies

### PFAS TSCA: PFAS Manufacture and Imports Information

EPA issued the Chemical Data Reporting (CDR) Rule under the Toxic Substances Control Act (TSCA) and requires chemical manufacturers and facilities that manufacture or import chemical substances to report data to EPA. EPA publishes non-confidential business information (non-CBI) and includes descriptive information about each site, corporate parent, production volume, other manufacturing information, and processing and use information.

Date of Government Version: 01/03/2022  
Date Data Arrived at EDR: 03/31/2022  
Date Made Active in Reports: 11/08/2022  
Number of Days to Update: 222

Source: Environmental Protection Agency  
Telephone: 202-272-0167  
Last EDR Contact: 03/30/2023  
Next Scheduled EDR Contact: 07/17/2023  
Data Release Frequency: Varies

### PFAS RCRA MANIFEST: PFAS Transfers Identified In the RCRA Database Listing

To work around the lack of PFAS waste codes in the RCRA database, EPA developed the PFAS Transfers dataset by mining e-Manifest records containing at least one of these common PFAS keywords: PFAS, PFOA, PFOS, PERFL, AFFF, GENX, GEN-X (plus the VT waste codes). These keywords were searched for in the following text fields: Manifest handling instructions (MANIFEST\_HANDLING\_INSTR), Non-hazardous waste description (NON\_HAZ\_WASTE\_DESCRIPTION), DOT printed information (DOT\_PRINTED\_INFORMATION), Waste line handling instructions (WASTE\_LINE\_HANDLING\_INSTR), Waste residue comments (WASTE\_RESIDUE\_COMMENTS).

Date of Government Version: 03/30/2023  
Date Data Arrived at EDR: 03/30/2023  
Date Made Active in Reports: 05/02/2023  
Number of Days to Update: 33

Source: Environmental Protection Agency  
Telephone: 202-272-0167  
Last EDR Contact: 03/30/2023  
Next Scheduled EDR Contact: 07/17/2023  
Data Release Frequency: Varies

## GOVERNMENT RECORDS SEARCHED / DATA CURRENCY TRACKING

### PFAS ATSDR: PFAS Contamination Site Location Listing

PFAS contamination site locations from the Department of Health & Human Services, Center for Disease Control & Prevention. ATSDR is involved at a number of PFAS-related sites, either directly or through assisting state and federal partners. As of now, most sites are related to drinking water contamination connected with PFAS production facilities or fire training areas where aqueous film-forming firefighting foam (AFFF) was regularly used.

Date of Government Version: 06/24/2020  
Date Data Arrived at EDR: 03/17/2021  
Date Made Active in Reports: 11/08/2022  
Number of Days to Update: 601

Source: Department of Health & Human Services  
Telephone: 202-741-5770  
Last EDR Contact: 04/20/2023  
Next Scheduled EDR Contact: 08/07/2023  
Data Release Frequency: Varies

### PFAS WQP: Ambient Environmental Sampling for PFAS

The Water Quality Portal (WQP) is a part of a modernized repository storing ambient sampling data for all environmental media and tissue samples. A wide range of federal, state, tribal and local governments, academic and non-governmental organizations and individuals submit project details and sampling results to this public repository. The information is commonly used for research and assessments of environmental quality.

Date of Government Version: 03/30/2023  
Date Data Arrived at EDR: 03/30/2023  
Date Made Active in Reports: 05/02/2023  
Number of Days to Update: 33

Source: Environmental Protection Agency  
Telephone: 202-272-0167  
Last EDR Contact: 03/30/2023  
Next Scheduled EDR Contact: 07/17/2023  
Data Release Frequency: Varies

### PFAS NPDES: Clean Water Act Discharge Monitoring Information

Any discharger of pollutants to waters of the United States from a point source must have a National Pollutant Discharge Elimination System (NPDES) permit. The process for obtaining limits involves the regulated entity (permittee) disclosing releases in a NPDES permit application and the permitting authority (typically the state but sometimes EPA) deciding whether to require monitoring or monitoring with limits.

Date of Government Version: 03/30/2023  
Date Data Arrived at EDR: 03/30/2023  
Date Made Active in Reports: 04/07/2023  
Number of Days to Update: 8

Source: Environmental Protection Agency  
Telephone: 202-272-0167  
Last EDR Contact: 03/30/2023  
Next Scheduled EDR Contact: 07/17/2023  
Data Release Frequency: Varies

### PFAS ECHO: Facilities in Industries that May Be Handling PFAS Listing

Regulators and the public have expressed interest in knowing which regulated entities may be using PFAS. EPA has developed a dataset from various sources that show which industries may be handling PFAS. Approximately 120,000 facilities subject to federal environmental programs have operated or currently operate in industry sectors with processes that may involve handling and/or release of PFAS.

Date of Government Version: 03/30/2023  
Date Data Arrived at EDR: 03/30/2023  
Date Made Active in Reports: 04/03/2023  
Number of Days to Update: 4

Source: Environmental Protection Agency  
Telephone: 202-272-0167  
Last EDR Contact: 03/30/2023  
Next Scheduled EDR Contact: 07/17/2023  
Data Release Frequency: Varies

### PFAS ECHO FIRE TRAINING: Facilities in Industries that May Be Handling PFAS Listing

A list of fire training sites was added to the Industry Sectors dataset using a keyword search on the permitted facility's name to identify sites where fire-fighting foam may have been used in training exercises. Additionally, you may view an example spreadsheet of the subset of fire training facility data, as well as the keywords used in selecting or deselecting a facility for the subset. as well as the keywords used in selecting or deselecting a facility for the subset. These keywords were tested to maximize accuracy in selecting facilities that may use fire-fighting foam in training exercises, however, due to the lack of a required reporting field in the data systems for designating fire training sites, this methodology may not identify all fire training sites or may potentially misidentify them.

Date of Government Version: 03/30/2023  
Date Data Arrived at EDR: 03/30/2023  
Date Made Active in Reports: 04/03/2023  
Number of Days to Update: 4

Source: Environmental Protection Agency  
Telephone: 202-272-0167  
Last EDR Contact: 03/30/2023  
Next Scheduled EDR Contact: 07/17/2023  
Data Release Frequency: Varies

## GOVERNMENT RECORDS SEARCHED / DATA CURRENCY TRACKING

### PFAS PART 139 AIRPORT: All Certified Part 139 Airports PFAS Information Listing

Since July 1, 2006, all certified part 139 airports are required to have fire-fighting foam onsite that meet military specifications (MIL-F-24385) (14 CFR 139.317). To date, these military specification fire-fighting foams are fluorinated and have been historically used for training and extinguishing. The 2018 FAA Reauthorization Act has a provision stating that no later than October 2021, FAA shall not require the use of fluorinated AFFF. This provision does not prohibit the use of fluorinated AFFF at Part 139 civilian airports; it only prohibits FAA from mandating its use. The Federal Aviation Administration's document AC 150/5210-6D - Aircraft Fire Extinguishing Agents provides guidance on Aircraft Fire Extinguishing Agents, which includes Aqueous Film Forming Foam (AFFF).

Date of Government Version: 03/30/2023	Source: Environmental Protection Agency
Date Data Arrived at EDR: 03/30/2023	Telephone: 202-272-0167
Date Made Active in Reports: 04/03/2023	Last EDR Contact: 03/30/2023
Number of Days to Update: 4	Next Scheduled EDR Contact: 07/17/2023
	Data Release Frequency: Varies

### AQUEOUS FOAM NRC: Aqueous Foam Related Incidents Listing

The National Response Center (NRC) serves as an emergency call center that fields initial reports for pollution and railroad incidents and forwards that information to appropriate federal/state agencies for response. The spreadsheets posted to the NRC website contain initial incident data that has not been validated or investigated by a federal/state response agency. Response center calls from 1990 to the most recent complete calendar year where there was indication of Aqueous Film Forming Foam (AFFF) usage are included in this dataset. NRC calls may reference AFFF usage in the ?Material Involved? or ?Incident Description? fields.

Date of Government Version: 04/27/2023	Source: Environmental Protection Agency
Date Data Arrived at EDR: 04/27/2023	Telephone: 202-272-0167
Date Made Active in Reports: 05/02/2023	Last EDR Contact: 04/27/2023
Number of Days to Update: 5	Next Scheduled EDR Contact: 07/17/2023
	Data Release Frequency: Varies

### PFAS: PFAS Contamination Site Location Listing

A listing of PFAS contaminated sites included in the GeoTracker database.

Date of Government Version: 03/06/2023	Source: State Water Resources Control Board
Date Data Arrived at EDR: 03/07/2023	Telephone: 866-480-1028
Date Made Active in Reports: 05/05/2023	Last EDR Contact: 06/02/2023
Number of Days to Update: 59	Next Scheduled EDR Contact: 09/18/2023
	Data Release Frequency: Varies

### AQUEOUS FOAM: Former Fire Training Facility Assessments Listing

Airports shown on this list are those believed to use Aqueous Film Forming Foam (AFFF), and certified by the Federal Aviation Administration (FAA) under Title 14, Code of Federal Regulations (CFR), Part 139 (14 CFR Part 139). This list was created by SWRCB using information available from the FAA. Location points shown are from the latitude and longitude listed on the FAA airport master record.

Date of Government Version: 03/06/2023	Source: State Water Resources Control Board
Date Data Arrived at EDR: 03/07/2023	Telephone: 916-341-5455
Date Made Active in Reports: 05/23/2023	Last EDR Contact: 06/02/2023
Number of Days to Update: 77	Next Scheduled EDR Contact: 09/18/2023
	Data Release Frequency: Varies

### CA BOND EXP. PLAN: Bond Expenditure Plan

Department of Health Services developed a site-specific expenditure plan as the basis for an appropriation of Hazardous Substance Cleanup Bond Act funds. It is not updated.

Date of Government Version: 01/01/1989	Source: Department of Health Services
Date Data Arrived at EDR: 07/27/1994	Telephone: 916-255-2118
Date Made Active in Reports: 08/02/1994	Last EDR Contact: 05/31/1994
Number of Days to Update: 6	Next Scheduled EDR Contact: N/A
	Data Release Frequency: No Update Planned



## GOVERNMENT RECORDS SEARCHED / DATA CURRENCY TRACKING

### CORTESE: "Cortese" Hazardous Waste & Substances Sites List

The sites for the list are designated by the State Water Resource Control Board (LUST), the Integrated Waste Board (SWF/LS), and the Department of Toxic Substances Control (Cal-Sites).

Date of Government Version: 03/20/2023	Source: CAL EPA/Office of Emergency Information
Date Data Arrived at EDR: 03/21/2023	Telephone: 916-323-3400
Date Made Active in Reports: 06/06/2023	Last EDR Contact: 03/21/2023
Number of Days to Update: 77	Next Scheduled EDR Contact: 07/03/2023
	Data Release Frequency: Quarterly

### CUPA LIVERMORE-PLEASANTON: CUPA Facility Listing

list of facilities associated with the various CUPA programs in Livermore-Pleasanton

Date of Government Version: 12/07/2021	Source: Livermore-Pleasanton Fire Department
Date Data Arrived at EDR: 05/09/2022	Telephone: 925-454-2361
Date Made Active in Reports: 05/17/2022	Last EDR Contact: 05/08/2023
Number of Days to Update: 8	Next Scheduled EDR Contact: 08/21/2023
	Data Release Frequency: Varies

### DRYCLEAN NO SONOMA CO DIST: Norther Sonoma County County Air Pollution Control District Drycleaner Facility Listing

A listing of drycleaner facility locations, for the Northern Sonoma County Air Pollution Control District.,

Date of Government Version: 04/17/2019	Source: Santa Barbara County Air Pollution Control District
Date Data Arrived at EDR: 04/17/2019	Telephone: 707-433-5911
Date Made Active in Reports: 05/01/2023	Last EDR Contact: 04/25/2023
Number of Days to Update: 1475	Next Scheduled EDR Contact: 09/11/2023
	Data Release Frequency: Varies

### DRYCLEAN PLACER CO DIST: Placer County Air Quality Management District Drycleaner Facility Listing

A listing of drycleaner facility locations, for the Placer County Air Quality Management District.

Date of Government Version: 01/16/2018	Source: Placer County Air Quality Management District
Date Data Arrived at EDR: 04/19/2019	Telephone: 530-745-2335
Date Made Active in Reports: 05/01/2023	Last EDR Contact: 05/11/2023
Number of Days to Update: 1473	Next Scheduled EDR Contact: 09/11/2023
	Data Release Frequency: Varies

### DRYCLEAN BAY AREA DIST: Bay Area Air Quality Management District Drycleaner Facility Listing

Bay Area Air Quality Management District Drycleaner Facility Listing.

Date of Government Version: 02/20/2019	Source: Bay Area Air Quality Management District
Date Data Arrived at EDR: 05/30/2019	Telephone: 415-516-1916
Date Made Active in Reports: 05/01/2023	Last EDR Contact: 04/24/2023
Number of Days to Update: 1432	Next Scheduled EDR Contact: 09/11/2023
	Data Release Frequency: Varies

### DRYCLEAN BUTTE CO DIST: Butte County Air Quality Management District Drycleaner Facility Listing

Butte County Air Quality Management District Drycleaner Facility Listing.

Date of Government Version: 12/31/2018	Source: Butte County Air Quality Management District
Date Data Arrived at EDR: 04/23/2019	Telephone: 530-332-9400
Date Made Active in Reports: 05/01/2023	Last EDR Contact: 04/24/2023
Number of Days to Update: 1469	Next Scheduled EDR Contact: 09/11/2023
	Data Release Frequency: Varies

### DRYCLEAN CALAVERAS CO DIST: Calaveras County Environmental Management Agency Drycleaner Facility Listing

A listing of drycleaner facility locations, for the Calaveras County Environmental Management Agency.

Date of Government Version: 06/17/2019	Source: Calaveras County Environmental Management Agency
Date Data Arrived at EDR: 06/19/2019	Telephone: 209-754-6399
Date Made Active in Reports: 05/01/2023	Last EDR Contact: 04/24/2023
Number of Days to Update: 1412	Next Scheduled EDR Contact: 09/16/2019
	Data Release Frequency: Varies

## GOVERNMENT RECORDS SEARCHED / DATA CURRENCY TRACKING

**DRYCLEAN EAST KERN DIST:** Eastern Kern Air Pollution Control District Drycleaner Facility Listing  
A listing of drycleaner facility locations, for the Eastern Kern Air Pollution Control District.

Date of Government Version: 04/17/2019	Source: Eastern Kern Air Pollution Control District
Date Data Arrived at EDR: 04/17/2019	Telephone: 661-862-9684
Date Made Active in Reports: 05/01/2023	Last EDR Contact: 04/25/2023
Number of Days to Update: 1475	Next Scheduled EDR Contact: 09/11/2023
	Data Release Frequency: Varies

**DRYCLEAN GLENN CO DIST:** Glenn County Air Pollution Control District Drycleaner Facility Listing  
A listing of drycleaner facility locations, for the Glenn County Air Pollution Control District.

Date of Government Version: 04/17/2019	Source: Glenn County Air Pollution Control District
Date Data Arrived at EDR: 04/17/2019	Telephone: 530-934-6500
Date Made Active in Reports: 05/01/2023	Last EDR Contact: 05/03/2023
Number of Days to Update: 1475	Next Scheduled EDR Contact: 09/11/2023
	Data Release Frequency: Varies

**DRYCLEAN GRANT:** Grant Recipients List

Assembly Bill 998 (AB 998) established the Non-Toxic Dry Cleaning Incentive Program to provide financial assistance to the dry cleaning industry to switch from systems using perchloroethylene (Perc), an identified toxic air contaminant and potential human carcinogen, to non-toxic and non-smog forming alternatives.

Date of Government Version: 12/31/2020	Source: California Air Resources Board
Date Data Arrived at EDR: 02/04/2021	Telephone: 916-323-0006
Date Made Active in Reports: 05/01/2023	Last EDR Contact: 05/11/2023
Number of Days to Update: 816	Next Scheduled EDR Contact: 08/07/2023
	Data Release Frequency: Varies

**DRYCLEAN IMPERIAL CO DIST:** Imperial County Air Pollution Control District Drycleaner Facility Listing  
A listing of drycleaner facility locations, for the Imperial County Air Pollution Control District

Date of Government Version: 05/14/2019	Source: Imperial County Air Pollution Control District
Date Data Arrived at EDR: 05/17/2019	Telephone: 442-265-1800
Date Made Active in Reports: 05/01/2023	Last EDR Contact: 04/25/2023
Number of Days to Update: 1445	Next Scheduled EDR Contact: 09/11/2023
	Data Release Frequency: Varies

**DRYCLEAN LAKE CO DIST:** Lake County Air Quality Management District Drycleaner Facility Listing  
A listing of drycleaner facility locations, for the Lake County Air Quality Management District,

Date of Government Version: 04/29/2019	Source: Lake County Air Quality Management District
Date Data Arrived at EDR: 05/07/2019	Telephone: 707-263-7000
Date Made Active in Reports: 05/01/2023	Last EDR Contact: 05/11/2023
Number of Days to Update: 1455	Next Scheduled EDR Contact: 09/11/2023
	Data Release Frequency: Varies

**DRYCLEAN MENDO CO DIST:** Mendocino County Air Quality Management District Drycleaner Facility Listing  
A listing of drycleaner facility locations, for the Mendocino County Air Quality Management District.

Date of Government Version: 02/08/2019	Source: Mendocino County Air Quality Management District
Date Data Arrived at EDR: 05/21/2019	Telephone: 707-463-4354
Date Made Active in Reports: 05/01/2023	Last EDR Contact: 04/25/2023
Number of Days to Update: 1441	Next Scheduled EDR Contact: 09/11/2023
	Data Release Frequency: Varies

**DRYCLEAN MOJAVE DESERT DIST:** Mojave Desert Air Quality Management District Drycleaner Facility Listing  
A listing of drycleaner facility locations, for the Mojave Desert Air Quality Management District.

Date of Government Version: 04/17/2019	Source: Mojave Desert Air Quality Management District
Date Data Arrived at EDR: 04/17/2019	Telephone: 760-245-1661
Date Made Active in Reports: 05/01/2023	Last EDR Contact: 04/25/2023
Number of Days to Update: 1475	Next Scheduled EDR Contact: 09/11/2023
	Data Release Frequency: Varies

## GOVERNMENT RECORDS SEARCHED / DATA CURRENCY TRACKING

**DRYCLEAN MONTEREY BAY DIST:** Monterey Bay Air Quality Management District Drycleaner Facility Listing  
A listing of drycleaner facility locations, for the Monterey Bay Air Quality Management District.

Date of Government Version: 04/17/2019	Source: Monterey Bay Air Quality Management District
Date Data Arrived at EDR: 04/17/2019	Telephone: 831-647-9411
Date Made Active in Reports: 05/01/2023	Last EDR Contact: 04/25/2023
Number of Days to Update: 1475	Next Scheduled EDR Contact: 09/11/2023
	Data Release Frequency: Varies

**DRYCLEAN NO COAST UNIFIED DIST:** North Coast Unified Air Quality Management District Drycleaner Facility Listing  
A listing of drycleaner facility locations, for the North Coast Unified Air Quality Management District.

Date of Government Version: 11/30/2016	Source: North Coast Unified Air Quality Management District
Date Data Arrived at EDR: 04/19/2019	Telephone: 707-443-3093
Date Made Active in Reports: 05/01/2023	Last EDR Contact: 04/25/2023
Number of Days to Update: 1473	Next Scheduled EDR Contact: 09/11/2023
	Data Release Frequency: Varies

**DRYCLEAN NO SIERRA DIST:** Northern Sierra Air Quality Management District Drycleaner Facility Listing  
A listing of drycleaner facility locations, for the Northern Sierra Air Quality Management District.

Date of Government Version: 05/07/2019	Source: Northern Sierra Air Quality Management District
Date Data Arrived at EDR: 05/07/2019	Telephone: 530-274-9350
Date Made Active in Reports: 05/01/2023	Last EDR Contact: 04/25/2023
Number of Days to Update: 1455	Next Scheduled EDR Contact: 09/11/2023
	Data Release Frequency: Varies

**DRYCLEAN SAN DIEGO CO DIST:** San Diego County Air Pollution Control District Drycleaner Facility Listing  
A listing of drycleaner facility locations, for the San Diego County Air Pollution Control District.

Date of Government Version: 02/01/2019	Source: San Diego County Air Pollution Control District
Date Data Arrived at EDR: 05/01/2019	Telephone: 858-586-2616
Date Made Active in Reports: 05/01/2023	Last EDR Contact: 04/25/2023
Number of Days to Update: 1461	Next Scheduled EDR Contact: 09/11/2023
	Data Release Frequency: Varies

**DRYCLEAN SACRAMENTO METO DIST:** Sacramento Metropolitan Air Quality Management District Drycleaner Facility Listing  
A listing of drycleaner facility locations, for the Sacramento Metropolitan Air Quality Management District.

Date of Government Version: 04/24/2019	Source: Sacramento Metropolitan Air Quality Management District
Date Data Arrived at EDR: 04/25/2019	Telephone: 916-874-3958
Date Made Active in Reports: 05/01/2023	Last EDR Contact: 04/25/2023
Number of Days to Update: 1467	Next Scheduled EDR Contact: 09/11/2023
	Data Release Frequency: Varies

**DRYCLEAN SANTA BARB CO DIST:** Santa Barbara County Air Pollution Control District Drycleaner Facility Listing  
A listing of drycleaner facility locations, for the Santa Barbara County Air Pollution Control District.

Date of Government Version: 02/19/2019	Source: Santa Barbara County Air Pollution Control District
Date Data Arrived at EDR: 04/17/2019	Telephone: 805-961-8867
Date Made Active in Reports: 05/01/2023	Last EDR Contact: 04/25/2023
Number of Days to Update: 1475	Next Scheduled EDR Contact: 09/11/2023
	Data Release Frequency: Varies

**DRYCLEAN SAN JOAQ VAL DIST:** San Joaquin Valley Air Pollution Control District Drycleaner Facility Listing  
A listing of drycleaner facility locations, for the San Joaquin Valley Air Pollution Control District.

Date of Government Version: 05/01/2019	Source: San Joaquin Valley Air Pollution Control District
Date Data Arrived at EDR: 05/03/2019	Telephone: 559-230-6001
Date Made Active in Reports: 05/01/2023	Last EDR Contact: 05/11/2023
Number of Days to Update: 1459	Next Scheduled EDR Contact: 09/11/2023
	Data Release Frequency: Varies

## GOVERNMENT RECORDS SEARCHED / DATA CURRENCY TRACKING

**DRYCLEAN SAN LUIS OB CO DIST:** San Luis Obispo County Air Pollution Control District Drycleaner Facility Listing  
A listing of drycleaner facility locations, for the San Luis Obispo County Air Pollution Control District.

Date of Government Version: 04/23/2019  
Date Data Arrived at EDR: 04/25/2019  
Date Made Active in Reports: 05/01/2023  
Number of Days to Update: 1467

Source: San Luis Obispo County Air Pollution Control District  
Telephone: 805-781-5756  
Last EDR Contact: 04/25/2023  
Next Scheduled EDR Contact: 09/11/2023  
Data Release Frequency: Varies

**DRYCLEAN SHASTA CO DIST:** Shasta County Air Quality Management District District Drycleaner Facility Listing  
A listing of drycleaner facility locations, for the Shasta County Air Quality Management District.

Date of Government Version: 04/17/2019  
Date Data Arrived at EDR: 04/19/2019  
Date Made Active in Reports: 05/01/2023  
Number of Days to Update: 1473

Source: Shasta County Air Quality Management District  
Telephone: 530-225-5674  
Last EDR Contact: 04/25/2023  
Next Scheduled EDR Contact: 09/11/2023  
Data Release Frequency: Varies

**DRYCLEAN TEHAMA CO DIST:** Tehama County Air Pollution Control District Drycleaner Facility Listing  
A listing of drycleaner facility locations, for the Tehama County Air Pollution Control District.

Date of Government Version: 04/24/2019  
Date Data Arrived at EDR: 04/24/2019  
Date Made Active in Reports: 05/01/2023  
Number of Days to Update: 1468

Source: Tehama County Air Pollution Control District  
Telephone: 530-527-3717  
Last EDR Contact: 04/25/2023  
Next Scheduled EDR Contact: 09/11/2023  
Data Release Frequency: Varies

**DRYCLEAN YOLO-SOLANO DIST:** Yolo-Solano Air Quality Management District Drycleaner Facility Listing  
A listing of drycleaner facility locations, for the Yolo-Solano Air Quality Management District.

Date of Government Version: 05/31/2019  
Date Data Arrived at EDR: 06/06/2019  
Date Made Active in Reports: 05/01/2023  
Number of Days to Update: 1425

Source: Yolo-Solano Air Quality Management District  
Telephone: 530-757-3650  
Last EDR Contact: 04/25/2023  
Next Scheduled EDR Contact: 09/11/2023  
Data Release Frequency: Varies

**DRYCLEAN FEATHER RIVER DIST:** Feather River Air Quality Management District Drycleaner Facility Listing  
A listing of drycleaner facility locations, for the Feather River Air Quality Management District.

Date of Government Version: 03/08/2023  
Date Data Arrived at EDR: 03/09/2023  
Date Made Active in Reports: 06/05/2023  
Number of Days to Update: 88

Source: Feather River Air Quality Management District  
Telephone: 530-634-7659  
Last EDR Contact: 06/08/2023  
Next Scheduled EDR Contact: 09/16/2019  
Data Release Frequency: Varies

**DRYCLEANERS:** Cleaner Facilities

A list of drycleaner related facilities that have EPA ID numbers. These are facilities with certain SIC codes: power laundries, family and commercial; garment pressing and cleaner's agents; linen supply; coin-operated laundries and cleaning; drycleaning plants, except rugs; carpet and upholster cleaning; industrial launderers; laundry and garment services.

Date of Government Version: 08/27/2021  
Date Data Arrived at EDR: 09/01/2021  
Date Made Active in Reports: 11/19/2021  
Number of Days to Update: 79

Source: Department of Toxic Substance Control  
Telephone: 916-327-4498  
Last EDR Contact: 06/06/2023  
Next Scheduled EDR Contact: 09/11/2023  
Data Release Frequency: Annually

**DRYCLEAN VENTURA CO DIST:** Drycleaner Facility Listing  
A listing of drycleaner facility locations, for the Ventura County Air Pollution Control District.

## GOVERNMENT RECORDS SEARCHED / DATA CURRENCY TRACKING

Date of Government Version: 04/16/2019  
Date Data Arrived at EDR: 04/17/2019  
Date Made Active in Reports: 05/01/2023  
Number of Days to Update: 1475

Source: Ventura County Air Pollution Control District  
Telephone: 805-645-1421  
Last EDR Contact: 04/25/2023  
Next Scheduled EDR Contact: 09/11/2023  
Data Release Frequency: Varies

### DRYCLEAN SOUTH COAST: South Coast Air Quality Management District Drycleaner Listing

A listing of dry cleaners in the South Coast Air Quality Management District

Date of Government Version: 02/17/2023  
Date Data Arrived at EDR: 02/17/2023  
Date Made Active in Reports: 05/09/2023  
Number of Days to Update: 81

Source: South Coast Air Quality Management District  
Telephone: 909-396-3211  
Last EDR Contact: 05/17/2023  
Next Scheduled EDR Contact: 09/04/2023  
Data Release Frequency: Varies

### DRYCLEAN AVAQMD: Antelope Valley Air Quality Management District Drycleaner Listing

A listing of dry cleaners in the Antelope Valley Air Quality Management District.

Date of Government Version: 02/23/2023  
Date Data Arrived at EDR: 02/24/2023  
Date Made Active in Reports: 05/15/2023  
Number of Days to Update: 80

Source: Antelope Valley Air Quality Management District  
Telephone: 661-723-8070  
Last EDR Contact: 05/23/2023  
Next Scheduled EDR Contact: 09/11/2023  
Data Release Frequency: Varies

### EMI: Emissions Inventory Data

Toxics and criteria pollutant emissions data collected by the ARB and local air pollution agencies.

Date of Government Version: 12/31/2020  
Date Data Arrived at EDR: 06/13/2022  
Date Made Active in Reports: 08/30/2022  
Number of Days to Update: 78

Source: California Air Resources Board  
Telephone: 916-322-2990  
Last EDR Contact: 03/16/2023  
Next Scheduled EDR Contact: 06/26/2023  
Data Release Frequency: Varies

### ENF: Enforcement Action Listing

A listing of Water Board Enforcement Actions. Formal is everything except Oral/Verbal Communication, Notice of Violation, Expedited Payment Letter, and Staff Enforcement Letter.

Date of Government Version: 01/10/2023  
Date Data Arrived at EDR: 01/18/2023  
Date Made Active in Reports: 04/04/2023  
Number of Days to Update: 76

Source: State Water Resources Control Board  
Telephone: 916-445-9379  
Last EDR Contact: 04/18/2023  
Next Scheduled EDR Contact: 07/31/2023  
Data Release Frequency: Varies

### Financial Assurance 1: Financial Assurance Information Listing

Financial Assurance information

Date of Government Version: 01/11/2023  
Date Data Arrived at EDR: 01/17/2023  
Date Made Active in Reports: 04/04/2023  
Number of Days to Update: 77

Source: Department of Toxic Substances Control  
Telephone: 916-255-3628  
Last EDR Contact: 04/12/2023  
Next Scheduled EDR Contact: 07/31/2023  
Data Release Frequency: Varies

### Financial Assurance 2: Financial Assurance Information Listing

A listing of financial assurance information for solid waste facilities. Financial assurance is intended to ensure that resources are available to pay for the cost of closure, post-closure care, and corrective measures if the owner or operator of a regulated facility is unable or unwilling to pay.

Date of Government Version: 02/06/2023  
Date Data Arrived at EDR: 02/15/2023  
Date Made Active in Reports: 05/09/2023  
Number of Days to Update: 83

Source: California Integrated Waste Management Board  
Telephone: 916-341-6066  
Last EDR Contact: 05/17/2023  
Next Scheduled EDR Contact: 08/21/2023  
Data Release Frequency: Varies

## GOVERNMENT RECORDS SEARCHED / DATA CURRENCY TRACKING

### ICE: ICE

Contains data pertaining to the Permitted Facilities with Inspections / Enforcements sites tracked in Envirostor.

Date of Government Version: 02/13/2023	Source: Department of Toxic Substances Control
Date Data Arrived at EDR: 02/14/2023	Telephone: 877-786-9427
Date Made Active in Reports: 05/08/2023	Last EDR Contact: 05/16/2023
Number of Days to Update: 83	Next Scheduled EDR Contact: 08/28/2023
	Data Release Frequency: Quarterly

### HIST CORTESE: Hazardous Waste & Substance Site List

The sites for the list are designated by the State Water Resource Control Board [LUST], the Integrated Waste Board [SWF/LS], and the Department of Toxic Substances Control [CALSITES]. This listing is no longer updated by the state agency.

Date of Government Version: 04/01/2001	Source: Department of Toxic Substances Control
Date Data Arrived at EDR: 01/22/2009	Telephone: 916-323-3400
Date Made Active in Reports: 04/08/2009	Last EDR Contact: 01/22/2009
Number of Days to Update: 76	Next Scheduled EDR Contact: N/A
	Data Release Frequency: No Update Planned

### HWP: EnviroStor Permitted Facilities Listing

Detailed information on permitted hazardous waste facilities and corrective action ("cleanups") tracked in EnviroStor.

Date of Government Version: 02/13/2023	Source: Department of Toxic Substances Control
Date Data Arrived at EDR: 02/14/2023	Telephone: 916-323-3400
Date Made Active in Reports: 05/08/2023	Last EDR Contact: 05/16/2023
Number of Days to Update: 83	Next Scheduled EDR Contact: 08/28/2023
	Data Release Frequency: Quarterly

### HWT: Registered Hazardous Waste Transporter Database

A listing of hazardous waste transporters. In California, unless specifically exempted, it is unlawful for any person to transport hazardous wastes unless the person holds a valid registration issued by DTSC. A hazardous waste transporter registration is valid for one year and is assigned a unique registration number.

Date of Government Version: 01/03/2023	Source: Department of Toxic Substances Control
Date Data Arrived at EDR: 01/04/2023	Telephone: 916-440-7145
Date Made Active in Reports: 03/21/2023	Last EDR Contact: 04/04/2023
Number of Days to Update: 76	Next Scheduled EDR Contact: 07/17/2023
	Data Release Frequency: Quarterly

### HAZNET: Facility and Manifest Data

Facility and Manifest Data. The data is extracted from the copies of hazardous waste manifests received each year by the DTSC. The annual volume of manifests is typically 700,000 - 1,000,000 annually, representing approximately 350,000 - 500,000 shipments. Data are from the manifests submitted without correction, and therefore many contain some invalid values for data elements such as generator ID, TSD ID, waste category, and disposal method. This database begins with calendar year 1993.

Date of Government Version: 12/31/2021	Source: California Environmental Protection Agency
Date Data Arrived at EDR: 07/05/2022	Telephone: 916-255-1136
Date Made Active in Reports: 09/19/2022	Last EDR Contact: 04/06/2023
Number of Days to Update: 76	Next Scheduled EDR Contact: 07/17/2023
	Data Release Frequency: Annually

### MINES: Mines Site Location Listing

A listing of mine site locations from the Office of Mine Reclamation.

Date of Government Version: 03/06/2023	Source: Department of Conservation
Date Data Arrived at EDR: 03/07/2023	Telephone: 916-322-1080
Date Made Active in Reports: 05/23/2023	Last EDR Contact: 06/02/2023
Number of Days to Update: 77	Next Scheduled EDR Contact: 09/18/2023
	Data Release Frequency: Quarterly

## GOVERNMENT RECORDS SEARCHED / DATA CURRENCY TRACKING

### MWMP: Medical Waste Management Program Listing

The Medical Waste Management Program (MWMP) ensures the proper handling and disposal of medical waste by permitting and inspecting medical waste Offsite Treatment Facilities (PDF) and Transfer Stations (PDF) throughout the state. MWMP also oversees all Medical Waste Transporters.

Date of Government Version: 01/09/2023	Source: Department of Public Health
Date Data Arrived at EDR: 02/28/2023	Telephone: 916-558-1784
Date Made Active in Reports: 05/17/2023	Last EDR Contact: 05/25/2023
Number of Days to Update: 78	Next Scheduled EDR Contact: 09/11/2023
	Data Release Frequency: Varies

### NPDES: NPDES Permits Listing

A listing of NPDES permits, including stormwater.

Date of Government Version: 02/06/2023	Source: State Water Resources Control Board
Date Data Arrived at EDR: 02/07/2023	Telephone: 916-445-9379
Date Made Active in Reports: 04/28/2023	Last EDR Contact: 05/08/2023
Number of Days to Update: 80	Next Scheduled EDR Contact: 08/21/2023
	Data Release Frequency: Quarterly

### PEST LIC: Pesticide Regulation Licenses Listing

A listing of licenses and certificates issued by the Department of Pesticide Regulation. The DPR issues licenses and/or certificates to: Persons and businesses that apply or sell pesticides; Pest control dealers and brokers; Persons who advise on agricultural pesticide applications.

Date of Government Version: 02/27/2023	Source: Department of Pesticide Regulation
Date Data Arrived at EDR: 02/28/2023	Telephone: 916-445-4038
Date Made Active in Reports: 05/22/2023	Last EDR Contact: 05/25/2023
Number of Days to Update: 83	Next Scheduled EDR Contact: 09/11/2023
	Data Release Frequency: Quarterly

### PROC: Certified Processors Database

A listing of certified processors.

Date of Government Version: 03/06/2023	Source: Department of Conservation
Date Data Arrived at EDR: 03/07/2023	Telephone: 916-323-3836
Date Made Active in Reports: 03/31/2023	Last EDR Contact: 06/02/2023
Number of Days to Update: 24	Next Scheduled EDR Contact: 09/18/2023
	Data Release Frequency: Quarterly

### NOTIFY 65: Proposition 65 Records

Listings of all Proposition 65 incidents reported to counties by the State Water Resources Control Board and the Regional Water Quality Control Board. This database is no longer updated by the reporting agency.

Date of Government Version: 03/09/2023	Source: State Water Resources Control Board
Date Data Arrived at EDR: 03/10/2023	Telephone: 916-445-3846
Date Made Active in Reports: 05/24/2023	Last EDR Contact: 06/06/2023
Number of Days to Update: 75	Next Scheduled EDR Contact: 09/25/2023
	Data Release Frequency: No Update Planned

### SAN JOSE HAZMAT: Hazardous Material Facilities

Hazardous material facilities, including underground storage tank sites.

Date of Government Version: 11/03/2020	Source: City of San Jose Fire Department
Date Data Arrived at EDR: 11/05/2020	Telephone: 408-535-7694
Date Made Active in Reports: 01/26/2021	Last EDR Contact: 04/26/2023
Number of Days to Update: 82	Next Scheduled EDR Contact: 08/14/2023
	Data Release Frequency: Annually

## GOVERNMENT RECORDS SEARCHED / DATA CURRENCY TRACKING

### UIC: UIC Listing

A listing of wells identified as underground injection wells, in the California Oil and Gas Wells database.

Date of Government Version: 03/06/2023	Source: Department of Conservation
Date Data Arrived at EDR: 03/07/2023	Telephone: 916-445-2408
Date Made Active in Reports: 03/31/2023	Last EDR Contact: 06/02/2023
Number of Days to Update: 24	Next Scheduled EDR Contact: 09/18/2023
	Data Release Frequency: Varies

### UIC GEO: Underground Injection Control Sites (GEOTRACKER)

Underground control injection sites

Date of Government Version: 03/06/2023	Source: State Water Resource Control Board
Date Data Arrived at EDR: 03/07/2023	Telephone: 866-480-1028
Date Made Active in Reports: 03/31/2023	Last EDR Contact: 06/05/2023
Number of Days to Update: 24	Next Scheduled EDR Contact: 09/18/2023
	Data Release Frequency: Varies

### WASTEWATER PITS: Oil Wastewater Pits Listing

Water officials discovered that oil producers have been dumping chemical-laden wastewater into hundreds of unlined pits that are operating without proper permits. Inspections completed by the Central Valley Regional Water Quality Control Board revealed the existence of previously unidentified waste sites. The water boards review found that more than one-third of the region's active disposal pits are operating without permission.

Date of Government Version: 02/11/2021	Source: RWQCB, Central Valley Region
Date Data Arrived at EDR: 07/01/2021	Telephone: 559-445-5577
Date Made Active in Reports: 09/29/2021	Last EDR Contact: 04/06/2023
Number of Days to Update: 90	Next Scheduled EDR Contact: 07/17/2023
	Data Release Frequency: Varies

### WDS: Waste Discharge System

Sites which have been issued waste discharge requirements.

Date of Government Version: 06/19/2007	Source: State Water Resources Control Board
Date Data Arrived at EDR: 06/20/2007	Telephone: 916-341-5227
Date Made Active in Reports: 06/29/2007	Last EDR Contact: 05/10/2023
Number of Days to Update: 9	Next Scheduled EDR Contact: 08/28/2023
	Data Release Frequency: No Update Planned

### WIP: Well Investigation Program Case List

Well Investigation Program case in the San Gabriel and San Fernando Valley area.

Date of Government Version: 07/03/2009	Source: Los Angeles Water Quality Control Board
Date Data Arrived at EDR: 07/21/2009	Telephone: 213-576-6726
Date Made Active in Reports: 08/03/2009	Last EDR Contact: 03/16/2023
Number of Days to Update: 13	Next Scheduled EDR Contact: 07/03/2023
	Data Release Frequency: No Update Planned

### MILITARY PRIV SITES: Military Privatized Sites (GEOTRACKER)

Military privatized sites

Date of Government Version: 03/06/2023	Source: State Water Resources Control Board
Date Data Arrived at EDR: 03/07/2023	Telephone: 866-480-1028
Date Made Active in Reports: 03/31/2023	Last EDR Contact: 06/05/2023
Number of Days to Update: 24	Next Scheduled EDR Contact: 09/18/2023
	Data Release Frequency: Varies

### PROJECT: Project Sites (GEOTRACKER)

Projects sites



## GOVERNMENT RECORDS SEARCHED / DATA CURRENCY TRACKING

Date of Government Version: 03/06/2023  
Date Data Arrived at EDR: 03/07/2023  
Date Made Active in Reports: 03/31/2023  
Number of Days to Update: 24

Source: State Water Resources Control Board  
Telephone: 866-480-1028  
Last EDR Contact: 06/05/2023  
Next Scheduled EDR Contact: 09/18/2023  
Data Release Frequency: Varies

### WDR: Waste Discharge Requirements Listing

In general, the Waste Discharge Requirements (WDRs) Program (sometimes also referred to as the "Non Chapter 15 (Non 15) Program") regulates point discharges that are exempt pursuant to Subsection 20090 of Title 27 and not subject to the Federal Water Pollution Control Act. Exemptions from Title 27 may be granted for nine categories of discharges (e.g., sewage, wastewater, etc.) that meet, and continue to meet, the preconditions listed for each specific exemption. The scope of the WDRs Program also includes the discharge of wastes classified as inert, pursuant to section 20230 of Title 27.

Date of Government Version: 03/06/2023  
Date Data Arrived at EDR: 03/07/2023  
Date Made Active in Reports: 05/24/2023  
Number of Days to Update: 78

Source: State Water Resources Control Board  
Telephone: 916-341-5810  
Last EDR Contact: 06/02/2023  
Next Scheduled EDR Contact: 09/18/2023  
Data Release Frequency: Quarterly

### CIWQS: California Integrated Water Quality System

The California Integrated Water Quality System (CIWQS) is a computer system used by the State and Regional Water Quality Control Boards to track information about places of environmental interest, manage permits and other orders, track inspections, and manage violations and enforcement activities.

Date of Government Version: 02/27/2023  
Date Data Arrived at EDR: 02/28/2023  
Date Made Active in Reports: 05/17/2023  
Number of Days to Update: 78

Source: State Water Resources Control Board  
Telephone: 866-794-4977  
Last EDR Contact: 05/25/2023  
Next Scheduled EDR Contact: 09/11/2023  
Data Release Frequency: Varies

### CERS: CalEPA Regulated Site Portal Data

The CalEPA Regulated Site Portal database combines data about environmentally regulated sites and facilities in California into a single database. It combines data from a variety of state and federal databases, and provides an overview of regulated activities across the spectrum of environmental programs for any given location in California. These activities include hazardous materials and waste, state and federal cleanups, impacted ground and surface waters, and toxic materials

Date of Government Version: 01/05/2023  
Date Data Arrived at EDR: 01/06/2023  
Date Made Active in Reports: 01/10/2023  
Number of Days to Update: 4

Source: California Environmental Protection Agency  
Telephone: 916-323-2514  
Last EDR Contact: 04/18/2023  
Next Scheduled EDR Contact: 07/31/2023  
Data Release Frequency: Varies

### NON-CASE INFO: Non-Case Information Sites (GEOTRACKER)

Non-Case Information sites

Date of Government Version: 03/06/2023  
Date Data Arrived at EDR: 03/07/2023  
Date Made Active in Reports: 03/31/2023  
Number of Days to Update: 24

Source: State Water Resources Control Board  
Telephone: 866-480-1028  
Last EDR Contact: 06/05/2023  
Next Scheduled EDR Contact: 09/18/2023  
Data Release Frequency: Varies

### OTHER OIL GAS: Other Oil & Gas Projects Sites (GEOTRACKER)

Other Oil & Gas Projects sites

Date of Government Version: 03/06/2023  
Date Data Arrived at EDR: 03/07/2023  
Date Made Active in Reports: 03/31/2023  
Number of Days to Update: 24

Source: State Water Resources Control Board  
Telephone: 866-480-1028  
Last EDR Contact: 06/05/2023  
Next Scheduled EDR Contact: 09/18/2023  
Data Release Frequency: Varies

## GOVERNMENT RECORDS SEARCHED / DATA CURRENCY TRACKING

### PROD WATER PONDS: Produced Water Ponds Sites (GEOTRACKER)

Produced water ponds sites

Date of Government Version: 03/06/2023  
Date Data Arrived at EDR: 03/07/2023  
Date Made Active in Reports: 03/31/2023  
Number of Days to Update: 24

Source: State Water Resources Control Board  
Telephone: 866-480-1028  
Last EDR Contact: 06/05/2023  
Next Scheduled EDR Contact: 09/18/2023  
Data Release Frequency: Varies

### SAMPLING POINT: Sampling Point ? Public Sites (GEOTRACKER)

Sampling point - public sites

Date of Government Version: 03/06/2023  
Date Data Arrived at EDR: 03/07/2023  
Date Made Active in Reports: 03/31/2023  
Number of Days to Update: 24

Source: State Water Resources Control Board  
Telephone: 866-480-1028  
Last EDR Contact: 06/05/2023  
Next Scheduled EDR Contact: 09/18/2023  
Data Release Frequency: Varies

### WELL STIM PROJ: Well Stimulation Project (GEOTRACKER)

Includes areas of groundwater monitoring plans, a depiction of the monitoring network, and the facilities, boundaries, and subsurface characteristics of the oilfield and the features (oil and gas wells, produced water ponds, UIC wells, water supply wells, etc?) being monitored

Date of Government Version: 03/06/2023  
Date Data Arrived at EDR: 03/07/2023  
Date Made Active in Reports: 03/31/2023  
Number of Days to Update: 24

Source: State Water Resources Control Board  
Telephone: 866-480-1028  
Last EDR Contact: 06/05/2023  
Next Scheduled EDR Contact: 09/18/2023  
Data Release Frequency: Varies

### HWTS: Hazardous Waste Tracking System

DTSC maintains the Hazardous Waste Tracking System that stores ID number information since the early 1980s and manifest data since 1993. The system collects both manifest copies from the generator and destination facility.

Date of Government Version: 04/05/2022  
Date Data Arrived at EDR: 04/05/2022  
Date Made Active in Reports: 04/26/2022  
Number of Days to Update: 21

Source: Department of Toxic Substances Control  
Telephone: 916-324-2444  
Last EDR Contact: 04/13/2023  
Next Scheduled EDR Contact: 07/17/2023  
Data Release Frequency: Varies

### PCS ENF: Enforcement data

No description is available for this data

Date of Government Version: 12/31/2014  
Date Data Arrived at EDR: 02/05/2015  
Date Made Active in Reports: 03/06/2015  
Number of Days to Update: 29

Source: EPA  
Telephone: 202-564-2497  
Last EDR Contact: 03/30/2023  
Next Scheduled EDR Contact: 07/17/2023  
Data Release Frequency: Varies

### MINES MRDS: Mineral Resources Data System

Mineral Resources Data System

Date of Government Version: 08/23/2022  
Date Data Arrived at EDR: 11/22/2022  
Date Made Active in Reports: 02/28/2023  
Number of Days to Update: 98

Source: USGS  
Telephone: 703-648-6533  
Last EDR Contact: 05/25/2023  
Next Scheduled EDR Contact: 09/04/2023  
Data Release Frequency: Varies

### PFAS TRIS: List of PFAS Added to the TRI

Section 7321 of the National Defense Authorization Act for Fiscal Year 2020 (NDAA) immediately added certain per- and polyfluoroalkyl substances (PFAS) to the list of chemicals covered by the Toxics Release Inventory (TRI) under Section 313 of the Emergency Planning and Community Right-to-Know Act (EPCRA) and provided a framework for additional PFAS to be added to TRI on an annual basis.

## GOVERNMENT RECORDS SEARCHED / DATA CURRENCY TRACKING

Date of Government Version: 03/07/2023  
Date Data Arrived at EDR: 03/07/2023  
Date Made Active in Reports: 03/24/2023  
Number of Days to Update: 17

Source: Environmental Protection Agency  
Telephone: 202-566-0250  
Last EDR Contact: 06/08/2023  
Next Scheduled EDR Contact: 07/17/2023  
Data Release Frequency: Varies

### PCS: Permit Compliance System

PCS is a computerized management information system that contains data on National Pollutant Discharge Elimination System (NPDES) permit holding facilities. PCS tracks the permit, compliance, and enforcement status of NPDES facilities.

Date of Government Version: 07/14/2011  
Date Data Arrived at EDR: 08/05/2011  
Date Made Active in Reports: 09/29/2011  
Number of Days to Update: 55

Source: EPA, Office of Water  
Telephone: 202-564-2496  
Last EDR Contact: 03/30/2023  
Next Scheduled EDR Contact: 07/17/2023  
Data Release Frequency: No Update Planned

### EDR HIGH RISK HISTORICAL RECORDS

#### ***EDR Exclusive Records***

##### EDR MGP: EDR Proprietary Manufactured Gas Plants

The EDR Proprietary Manufactured Gas Plant Database includes records of coal gas plants (manufactured gas plants) compiled by EDR's researchers. Manufactured gas sites were used in the United States from the 1800's to 1950's to produce a gas that could be distributed and used as fuel. These plants used whale oil, rosin, coal, or a mixture of coal, oil, and water that also produced a significant amount of waste. Many of the byproducts of the gas production, such as coal tar (oily waste containing volatile and non-volatile chemicals), sludges, oils and other compounds are potentially hazardous to human health and the environment. The byproduct from this process was frequently disposed of directly at the plant site and can remain or spread slowly, serving as a continuous source of soil and groundwater contamination.

Date of Government Version: N/A  
Date Data Arrived at EDR: N/A  
Date Made Active in Reports: N/A  
Number of Days to Update: N/A

Source: EDR, Inc.  
Telephone: N/A  
Last EDR Contact: N/A  
Next Scheduled EDR Contact: N/A  
Data Release Frequency: No Update Planned

##### EDR Hist Auto: EDR Exclusive Historical Auto Stations

EDR has searched selected national collections of business directories and has collected listings of potential gas station/filling station/service station sites that were available to EDR researchers. EDR's review was limited to those categories of sources that might, in EDR's opinion, include gas station/filling station/service station establishments. The categories reviewed included, but were not limited to gas, gas station, gasoline station, filling station, auto, automobile repair, auto service station, service station, etc. This database falls within a category of information EDR classifies as "High Risk Historical Records", or HRHR. EDR's HRHR effort presents unique and sometimes proprietary data about past sites and operations that typically create environmental concerns, but may not show up in current government records searches.

Date of Government Version: N/A  
Date Data Arrived at EDR: N/A  
Date Made Active in Reports: N/A  
Number of Days to Update: N/A

Source: EDR, Inc.  
Telephone: N/A  
Last EDR Contact: N/A  
Next Scheduled EDR Contact: N/A  
Data Release Frequency: Varies

##### EDR Hist Cleaner: EDR Exclusive Historical Cleaners

EDR has searched selected national collections of business directories and has collected listings of potential dry cleaner sites that were available to EDR researchers. EDR's review was limited to those categories of sources that might, in EDR's opinion, include dry cleaning establishments. The categories reviewed included, but were not limited to dry cleaners, cleaners, laundry, laundromat, cleaning/laundry, wash & dry etc. This database falls within a category of information EDR classifies as "High Risk Historical Records", or HRHR. EDR's HRHR effort presents unique and sometimes proprietary data about past sites and operations that typically create environmental concerns, but may not show up in current government records searches.

## GOVERNMENT RECORDS SEARCHED / DATA CURRENCY TRACKING

Date of Government Version: N/A  
Date Data Arrived at EDR: N/A  
Date Made Active in Reports: N/A  
Number of Days to Update: N/A

Source: EDR, Inc.  
Telephone: N/A  
Last EDR Contact: N/A  
Next Scheduled EDR Contact: N/A  
Data Release Frequency: Varies

### EDR RECOVERED GOVERNMENT ARCHIVES

#### ***Exclusive Recovered Govt. Archives***

##### **RGA LF: Recovered Government Archive Solid Waste Facilities List**

The EDR Recovered Government Archive Landfill database provides a list of landfills derived from historical databases and includes many records that no longer appear in current government lists. Compiled from Records formerly available from the Department of Resources Recycling and Recovery in California.

Date of Government Version: N/A  
Date Data Arrived at EDR: 07/01/2013  
Date Made Active in Reports: 01/13/2014  
Number of Days to Update: 196

Source: Department of Resources Recycling and Recovery  
Telephone: N/A  
Last EDR Contact: 06/01/2012  
Next Scheduled EDR Contact: N/A  
Data Release Frequency: Varies

##### **RGA LUST: Recovered Government Archive Leaking Underground Storage Tank**

The EDR Recovered Government Archive Leaking Underground Storage Tank database provides a list of LUST incidents derived from historical databases and includes many records that no longer appear in current government lists. Compiled from Records formerly available from the State Water Resources Control Board in California.

Date of Government Version: N/A  
Date Data Arrived at EDR: 07/01/2013  
Date Made Active in Reports: 12/30/2013  
Number of Days to Update: 182

Source: State Water Resources Control Board  
Telephone: N/A  
Last EDR Contact: 06/01/2012  
Next Scheduled EDR Contact: N/A  
Data Release Frequency: Varies

### COUNTY RECORDS

#### **ALAMEDA COUNTY:**

##### **CS ALAMEDA: Contaminated Sites**

A listing of contaminated sites overseen by the Toxic Release Program (oil and groundwater contamination from chemical releases and spills) and the Leaking Underground Storage Tank Program (soil and ground water contamination from leaking petroleum USTs).

Date of Government Version: 01/09/2019  
Date Data Arrived at EDR: 01/11/2019  
Date Made Active in Reports: 03/05/2019  
Number of Days to Update: 53

Source: Alameda County Environmental Health Services  
Telephone: 510-567-6700  
Last EDR Contact: 03/29/2023  
Next Scheduled EDR Contact: 07/17/2023  
Data Release Frequency: Semi-Annually

##### **UST ALAMEDA: Underground Tanks**

Underground storage tank sites located in Alameda county.

Date of Government Version: 12/28/2022  
Date Data Arrived at EDR: 12/28/2022  
Date Made Active in Reports: 03/17/2023  
Number of Days to Update: 79

Source: Alameda County Environmental Health Services  
Telephone: 510-567-6700  
Last EDR Contact: 03/29/2023  
Next Scheduled EDR Contact: 07/17/2023  
Data Release Frequency: Semi-Annually

#### **AMADOR COUNTY:**

## GOVERNMENT RECORDS SEARCHED / DATA CURRENCY TRACKING

### CUPA AMADOR: CUPA Facility List Cupa Facility List

Date of Government Version: 01/31/2023  
Date Data Arrived at EDR: 02/02/2023  
Date Made Active in Reports: 04/19/2023  
Number of Days to Update: 76

Source: Amador County Environmental Health  
Telephone: 209-223-6439  
Last EDR Contact: 04/26/2023  
Next Scheduled EDR Contact: 08/14/2023  
Data Release Frequency: Varies

### BUTTE COUNTY:

#### CUPA BUTTE: CUPA Facility Listing Cupa facility list.

Date of Government Version: 04/21/2017  
Date Data Arrived at EDR: 04/25/2017  
Date Made Active in Reports: 08/09/2017  
Number of Days to Update: 106

Source: Public Health Department  
Telephone: 530-538-7149  
Last EDR Contact: 03/29/2023  
Next Scheduled EDR Contact: 07/17/2023  
Data Release Frequency: No Update Planned

### CALVERAS COUNTY:

#### CUPA CALVERAS: CUPA Facility Listing Cupa Facility Listing

Date of Government Version: 03/17/2023  
Date Data Arrived at EDR: 03/21/2023  
Date Made Active in Reports: 06/06/2023  
Number of Days to Update: 77

Source: Calveras County Environmental Health  
Telephone: 209-754-6399  
Last EDR Contact: 03/16/2023  
Next Scheduled EDR Contact: 07/03/2023  
Data Release Frequency: Quarterly

### COLUSA COUNTY:

#### CUPA COLUSA: CUPA Facility List Cupa facility list.

Date of Government Version: 04/06/2020  
Date Data Arrived at EDR: 04/23/2020  
Date Made Active in Reports: 07/10/2020  
Number of Days to Update: 78

Source: Health & Human Services  
Telephone: 530-458-0396  
Last EDR Contact: 04/26/2023  
Next Scheduled EDR Contact: 08/14/2023  
Data Release Frequency: Semi-Annually

### CONTRA COSTA COUNTY:

#### SL CONTRA COSTA: Site List

List includes sites from the underground tank, hazardous waste generator and business plan/2185 programs.

Date of Government Version: 12/28/2022  
Date Data Arrived at EDR: 01/24/2023  
Date Made Active in Reports: 04/10/2023  
Number of Days to Update: 76

Source: Contra Costa Health Services Department  
Telephone: 925-646-2286  
Last EDR Contact: 04/19/2023  
Next Scheduled EDR Contact: 08/07/2023  
Data Release Frequency: Semi-Annually

### DEL NORTE COUNTY:

## GOVERNMENT RECORDS SEARCHED / DATA CURRENCY TRACKING

### CUPA DEL NORTE: CUPA Facility List Cupa Facility list

Date of Government Version: 02/13/2023  
Date Data Arrived at EDR: 02/14/2023  
Date Made Active in Reports: 05/08/2023  
Number of Days to Update: 83

Source: Del Norte County Environmental Health Division  
Telephone: 707-465-0426  
Last EDR Contact: 05/03/2023  
Next Scheduled EDR Contact: 08/07/2023  
Data Release Frequency: Varies

### EL DORADO COUNTY:

#### CUPA EL DORADO: CUPA Facility List CUPA facility list.

Date of Government Version: 08/08/2022  
Date Data Arrived at EDR: 08/09/2022  
Date Made Active in Reports: 09/01/2022  
Number of Days to Update: 23

Source: El Dorado County Environmental Management Department  
Telephone: 530-621-6623  
Last EDR Contact: 04/19/2023  
Next Scheduled EDR Contact: 08/07/2023  
Data Release Frequency: Varies

### FRESNO COUNTY:

#### CUPA FRESNO: CUPA Resources List

Certified Unified Program Agency. CUPA's are responsible for implementing a unified hazardous materials and hazardous waste management regulatory program. The agency provides oversight of businesses that deal with hazardous materials, operate underground storage tanks or aboveground storage tanks.

Date of Government Version: 06/28/2021  
Date Data Arrived at EDR: 12/21/2021  
Date Made Active in Reports: 03/03/2022  
Number of Days to Update: 72

Source: Dept. of Community Health  
Telephone: 559-445-3271  
Last EDR Contact: 03/30/2023  
Next Scheduled EDR Contact: 07/10/2023  
Data Release Frequency: Semi-Annually

### GLENN COUNTY:

#### CUPA GLENN: CUPA Facility List Cupa facility list

Date of Government Version: 01/22/2018  
Date Data Arrived at EDR: 01/24/2018  
Date Made Active in Reports: 03/14/2018  
Number of Days to Update: 49

Source: Glenn County Air Pollution Control District  
Telephone: 830-934-6500  
Last EDR Contact: 04/12/2023  
Next Scheduled EDR Contact: 07/31/2023  
Data Release Frequency: No Update Planned

### HUMBOLDT COUNTY:

#### CUPA HUMBOLDT: CUPA Facility List CUPA facility list.

Date of Government Version: 08/12/2021  
Date Data Arrived at EDR: 08/12/2021  
Date Made Active in Reports: 11/08/2021  
Number of Days to Update: 88

Source: Humboldt County Environmental Health  
Telephone: N/A  
Last EDR Contact: 05/10/2023  
Next Scheduled EDR Contact: 08/28/2023  
Data Release Frequency: Semi-Annually

### IMPERIAL COUNTY:

## GOVERNMENT RECORDS SEARCHED / DATA CURRENCY TRACKING

### CUPA IMPERIAL: CUPA Facility List Cupa facility list.

Date of Government Version: 01/13/2023  
Date Data Arrived at EDR: 01/17/2023  
Date Made Active in Reports: 04/04/2023  
Number of Days to Update: 77

Source: San Diego Border Field Office  
Telephone: 760-339-2777  
Last EDR Contact: 04/12/2023  
Next Scheduled EDR Contact: 07/31/2023  
Data Release Frequency: Varies

### INYO COUNTY:

#### CUPA INYO: CUPA Facility List Cupa facility list.

Date of Government Version: 04/02/2018  
Date Data Arrived at EDR: 04/03/2018  
Date Made Active in Reports: 06/14/2018  
Number of Days to Update: 77

Source: Inyo County Environmental Health Services  
Telephone: 760-878-0238  
Last EDR Contact: 05/10/2023  
Next Scheduled EDR Contact: 08/28/2023  
Data Release Frequency: Varies

### KERN COUNTY:

#### CUPA KERN: CUPA Facility List

A listing of sites included in the Kern County Hazardous Material Business Plan.

Date of Government Version: 01/30/2023  
Date Data Arrived at EDR: 02/01/2023  
Date Made Active in Reports: 04/19/2023  
Number of Days to Update: 77

Source: Kern County Public Health  
Telephone: 661-321-3000  
Last EDR Contact: 05/10/2023  
Next Scheduled EDR Contact: 08/14/2023  
Data Release Frequency: Varies

#### UST KERN: Underground Storage Tank Sites & Tank Listing Kern County Sites and Tanks Listing.

Date of Government Version: 01/30/2023  
Date Data Arrived at EDR: 02/01/2023  
Date Made Active in Reports: 04/21/2023  
Number of Days to Update: 79

Source: Kern County Environment Health Services Department  
Telephone: 661-862-8700  
Last EDR Contact: 05/10/2023  
Next Scheduled EDR Contact: 08/14/2023  
Data Release Frequency: Quarterly

### KINGS COUNTY:

#### CUPA KINGS: CUPA Facility List

A listing of sites included in the county's Certified Unified Program Agency database. California's Secretary for Environmental Protection established the unified hazardous materials and hazardous waste regulatory program as required by chapter 6.11 of the California Health and Safety Code. The Unified Program consolidates the administration, permits, inspections, and enforcement activities.

Date of Government Version: 12/03/2020  
Date Data Arrived at EDR: 01/26/2021  
Date Made Active in Reports: 04/14/2021  
Number of Days to Update: 78

Source: Kings County Department of Public Health  
Telephone: 559-584-1411  
Last EDR Contact: 05/10/2023  
Next Scheduled EDR Contact: 08/28/2023  
Data Release Frequency: Varies

### LAKE COUNTY:

## GOVERNMENT RECORDS SEARCHED / DATA CURRENCY TRACKING

### CUPA LAKE: CUPA Facility List Cupa facility list

Date of Government Version: 04/26/2023  
Date Data Arrived at EDR: 04/27/2023  
Date Made Active in Reports: 05/31/2023  
Number of Days to Update: 34

Source: Lake County Environmental Health  
Telephone: 707-263-1164  
Last EDR Contact: 04/05/2023  
Next Scheduled EDR Contact: 07/24/2023  
Data Release Frequency: Varies

### LASSEN COUNTY:

#### CUPA LASSEN: CUPA Facility List Cupa facility list

Date of Government Version: 07/31/2020  
Date Data Arrived at EDR: 08/21/2020  
Date Made Active in Reports: 11/09/2020  
Number of Days to Update: 80

Source: Lassen County Environmental Health  
Telephone: 530-251-8528  
Last EDR Contact: 04/12/2023  
Next Scheduled EDR Contact: 07/31/2023  
Data Release Frequency: Varies

### LOS ANGELES COUNTY:

#### AOCONCERN: Key Areas of Concerns in Los Angeles County

San Gabriel Valley areas where VOC contamination is at or above the MCL as designated by region 9 EPA office. Date of Government Version: 3/30/2009 Exide Site area is a cleanup plan of lead-impacted soil surrounding the former Exide Facility as designated by the DTSC. Date of Government Version: 7/17/2017

Date of Government Version: 03/30/2009  
Date Data Arrived at EDR: 03/31/2009  
Date Made Active in Reports: 10/23/2009  
Number of Days to Update: 206

Source: N/A  
Telephone: N/A  
Last EDR Contact: 06/06/2023  
Next Scheduled EDR Contact: 09/25/2023  
Data Release Frequency: No Update Planned

#### HMS LOS ANGELES: HMS: Street Number List

Industrial Waste and Underground Storage Tank Sites.

Date of Government Version: 01/09/2023  
Date Data Arrived at EDR: 01/12/2023  
Date Made Active in Reports: 03/29/2023  
Number of Days to Update: 76

Source: Department of Public Works  
Telephone: 626-458-3517  
Last EDR Contact: 03/29/2023  
Next Scheduled EDR Contact: 07/17/2023  
Data Release Frequency: Semi-Annually

#### LF LOS ANGELES: List of Solid Waste Facilities Solid Waste Facilities in Los Angeles County.

Date of Government Version: 01/09/2023  
Date Data Arrived at EDR: 01/10/2023  
Date Made Active in Reports: 03/23/2023  
Number of Days to Update: 72

Source: La County Department of Public Works  
Telephone: 818-458-5185  
Last EDR Contact: 04/11/2023  
Next Scheduled EDR Contact: 07/24/2023  
Data Release Frequency: Varies

#### LF LOS ANGELES CITY: City of Los Angeles Landfills

Landfills owned and maintained by the City of Los Angeles.

Date of Government Version: 12/31/2022  
Date Data Arrived at EDR: 01/12/2023  
Date Made Active in Reports: 03/29/2023  
Number of Days to Update: 76

Source: Engineering & Construction Division  
Telephone: 213-473-7869  
Last EDR Contact: 04/05/2023  
Next Scheduled EDR Contact: 07/24/2023  
Data Release Frequency: Varies



## GOVERNMENT RECORDS SEARCHED / DATA CURRENCY TRACKING

### LOS ANGELES AST: Active & Inactive AST Inventory

A listing of active & inactive above ground petroleum storage tank site locations, located in the City of Los Angeles.

Date of Government Version: 06/01/2019	Source: Los Angeles Fire Department
Date Data Arrived at EDR: 06/25/2019	Telephone: 213-978-3800
Date Made Active in Reports: 08/22/2019	Last EDR Contact: 03/16/2023
Number of Days to Update: 58	Next Scheduled EDR Contact: 07/03/2023
	Data Release Frequency: Varies

### LOS ANGELES CO LF METHANE: Methane Producing Landfills

This data was created on April 30, 2012 to represent known disposal sites in Los Angeles County that may produce and emanate methane gas. The shapefile contains disposal sites within Los Angeles County that once accepted degradable refuse material. Information used to create this data was extracted from a landfill survey performed by County Engineers (Major Waste System Map, 1973) as well as historical records from CalRecycle, Regional Water Quality Control Board, and Los Angeles County Department of Public Health

Date of Government Version: 01/10/2022	Source: Los Angeles County Department of Public Works
Date Data Arrived at EDR: 01/12/2022	Telephone: 626-458-6973
Date Made Active in Reports: 04/04/2022	Last EDR Contact: 04/05/2023
Number of Days to Update: 82	Next Scheduled EDR Contact: 07/24/2023
	Data Release Frequency: No Update Planned

### LOS ANGELES HM: Active & Inactive Hazardous Materials Inventory

A listing of active & inactive hazardous materials facility locations, located in the City of Los Angeles.

Date of Government Version: 11/01/2022	Source: Los Angeles Fire Department
Date Data Arrived at EDR: 12/14/2022	Telephone: 213-978-3800
Date Made Active in Reports: 03/07/2023	Last EDR Contact: 03/24/2023
Number of Days to Update: 83	Next Scheduled EDR Contact: 07/03/2023
	Data Release Frequency: Varies

### LOS ANGELES UST: Active & Inactive UST Inventory

A listing of active & inactive underground storage tank site locations and underground storage tank historical sites, located in the City of Los Angeles.

Date of Government Version: 11/01/2022	Source: Los Angeles Fire Department
Date Data Arrived at EDR: 12/14/2022	Telephone: 213-978-3800
Date Made Active in Reports: 03/07/2023	Last EDR Contact: 03/24/2023
Number of Days to Update: 83	Next Scheduled EDR Contact: 07/03/2023
	Data Release Frequency: Varies

### SITE MIT LOS ANGELES: Site Mitigation List

Industrial sites that have had some sort of spill or complaint.

Date of Government Version: 05/26/2021	Source: Community Health Services
Date Data Arrived at EDR: 07/09/2021	Telephone: 323-890-7806
Date Made Active in Reports: 09/29/2021	Last EDR Contact: 04/18/2023
Number of Days to Update: 82	Next Scheduled EDR Contact: 07/31/2023
	Data Release Frequency: Annually

### UST EL SEGUNDO: City of El Segundo Underground Storage Tank

Underground storage tank sites located in El Segundo city.

Date of Government Version: 01/21/2017	Source: City of El Segundo Fire Department
Date Data Arrived at EDR: 04/19/2017	Telephone: 310-524-2236
Date Made Active in Reports: 05/10/2017	Last EDR Contact: 04/05/2023
Number of Days to Update: 21	Next Scheduled EDR Contact: 07/24/2023
	Data Release Frequency: No Update Planned

## GOVERNMENT RECORDS SEARCHED / DATA CURRENCY TRACKING

UST LONG BEACH: City of Long Beach Underground Storage Tank  
Underground storage tank sites located in the city of Long Beach.

Date of Government Version: 04/22/2019	Source: City of Long Beach Fire Department
Date Data Arrived at EDR: 04/23/2019	Telephone: 562-570-2563
Date Made Active in Reports: 06/27/2019	Last EDR Contact: 04/12/2023
Number of Days to Update: 65	Next Scheduled EDR Contact: 07/31/2023
	Data Release Frequency: Varies

UST TORRANCE: City of Torrance Underground Storage Tank  
Underground storage tank sites located in the city of Torrance.

Date of Government Version: 10/18/2022	Source: City of Torrance Fire Department
Date Data Arrived at EDR: 10/19/2022	Telephone: 310-618-2973
Date Made Active in Reports: 01/10/2023	Last EDR Contact: 04/12/2023
Number of Days to Update: 83	Next Scheduled EDR Contact: 07/31/2023
	Data Release Frequency: Semi-Annually

MADERA COUNTY:

CUPA MADERA: CUPA Facility List

A listing of sites included in the county's Certified Unified Program Agency database. California's Secretary for Environmental Protection established the unified hazardous materials and hazardous waste regulatory program as required by chapter 6.11 of the California Health and Safety Code. The Unified Program consolidates the administration, permits, inspections, and enforcement activities.

Date of Government Version: 08/10/2020	Source: Madera County Environmental Health
Date Data Arrived at EDR: 08/12/2020	Telephone: 559-675-7823
Date Made Active in Reports: 10/23/2020	Last EDR Contact: 05/10/2023
Number of Days to Update: 72	Next Scheduled EDR Contact: 08/28/2023
	Data Release Frequency: Varies

MARIN COUNTY:

UST MARIN: Underground Storage Tank Sites  
Currently permitted USTs in Marin County.

Date of Government Version: 09/26/2018	Source: Public Works Department Waste Management
Date Data Arrived at EDR: 10/04/2018	Telephone: 415-473-6647
Date Made Active in Reports: 11/02/2018	Last EDR Contact: 03/22/2023
Number of Days to Update: 29	Next Scheduled EDR Contact: 07/10/2023
	Data Release Frequency: Semi-Annually

MENDOCINO COUNTY:

UST MENDOCINO: Mendocino County UST Database  
A listing of underground storage tank locations in Mendocino County.

Date of Government Version: 09/22/2021	Source: Department of Public Health
Date Data Arrived at EDR: 11/18/2021	Telephone: 707-463-4466
Date Made Active in Reports: 11/22/2021	Last EDR Contact: 05/17/2023
Number of Days to Update: 4	Next Scheduled EDR Contact: 09/04/2023
	Data Release Frequency: Annually

MERCED COUNTY:

## GOVERNMENT RECORDS SEARCHED / DATA CURRENCY TRACKING

### CUPA MERCED: CUPA Facility List CUPA facility list.

Date of Government Version: 02/15/2022  
Date Data Arrived at EDR: 02/17/2022  
Date Made Active in Reports: 05/11/2022  
Number of Days to Update: 83

Source: Merced County Environmental Health  
Telephone: 209-381-1094  
Last EDR Contact: 04/26/2023  
Next Scheduled EDR Contact: 08/28/2023  
Data Release Frequency: Varies

### MONO COUNTY:

#### CUPA MONO: CUPA Facility List CUPA Facility List

Date of Government Version: 02/22/2021  
Date Data Arrived at EDR: 03/02/2021  
Date Made Active in Reports: 05/19/2021  
Number of Days to Update: 78

Source: Mono County Health Department  
Telephone: 760-932-5580  
Last EDR Contact: 05/17/2023  
Next Scheduled EDR Contact: 09/04/2023  
Data Release Frequency: Varies

### MONTEREY COUNTY:

#### CUPA MONTEREY: CUPA Facility Listing CUPA Program listing from the Environmental Health Division.

Date of Government Version: 10/04/2021  
Date Data Arrived at EDR: 10/06/2021  
Date Made Active in Reports: 12/29/2021  
Number of Days to Update: 84

Source: Monterey County Health Department  
Telephone: 831-796-1297  
Last EDR Contact: 03/22/2023  
Next Scheduled EDR Contact: 07/10/2023  
Data Release Frequency: Varies

### NAPA COUNTY:

#### LUST NAPA: Sites With Reported Contamination

A listing of leaking underground storage tank sites located in Napa county.

Date of Government Version: 01/09/2017  
Date Data Arrived at EDR: 01/11/2017  
Date Made Active in Reports: 03/02/2017  
Number of Days to Update: 50

Source: Napa County Department of Environmental Management  
Telephone: 707-253-4269  
Last EDR Contact: 05/17/2023  
Next Scheduled EDR Contact: 09/04/2023  
Data Release Frequency: No Update Planned

#### UST NAPA: Closed and Operating Underground Storage Tank Sites

Underground storage tank sites located in Napa county.

Date of Government Version: 09/05/2019  
Date Data Arrived at EDR: 09/09/2019  
Date Made Active in Reports: 10/31/2019  
Number of Days to Update: 52

Source: Napa County Department of Environmental Management  
Telephone: 707-253-4269  
Last EDR Contact: 05/17/2023  
Next Scheduled EDR Contact: 09/04/2023  
Data Release Frequency: No Update Planned

### NEVADA COUNTY:

#### CUPA NEVADA: CUPA Facility List CUPA facility list.

## GOVERNMENT RECORDS SEARCHED / DATA CURRENCY TRACKING

Date of Government Version: 01/23/2023  
Date Data Arrived at EDR: 01/25/2023  
Date Made Active in Reports: 04/10/2023  
Number of Days to Update: 75

Source: Community Development Agency  
Telephone: 530-265-1467  
Last EDR Contact: 05/03/2023  
Next Scheduled EDR Contact: 08/07/2023  
Data Release Frequency: Varies

### ORANGE COUNTY:

IND\_SITE ORANGE: List of Industrial Site Cleanups  
Petroleum and non-petroleum spills.

Date of Government Version: 02/02/2023  
Date Data Arrived at EDR: 02/09/2023  
Date Made Active in Reports: 05/09/2023  
Number of Days to Update: 89

Source: Health Care Agency  
Telephone: 714-834-3446  
Last EDR Contact: 05/03/2023  
Next Scheduled EDR Contact: 08/14/2023  
Data Release Frequency: Annually

LUST ORANGE: List of Underground Storage Tank Cleanups  
Orange County Underground Storage Tank Cleanups (LUST).

Date of Government Version: 02/02/2023  
Date Data Arrived at EDR: 02/09/2023  
Date Made Active in Reports: 05/04/2023  
Number of Days to Update: 84

Source: Health Care Agency  
Telephone: 714-834-3446  
Last EDR Contact: 05/03/2023  
Next Scheduled EDR Contact: 08/14/2023  
Data Release Frequency: Quarterly

UST ORANGE: List of Underground Storage Tank Facilities  
Orange County Underground Storage Tank Facilities (UST).

Date of Government Version: 02/06/2023  
Date Data Arrived at EDR: 02/09/2023  
Date Made Active in Reports: 05/03/2023  
Number of Days to Update: 83

Source: Health Care Agency  
Telephone: 714-834-3446  
Last EDR Contact: 05/03/2023  
Next Scheduled EDR Contact: 08/14/2023  
Data Release Frequency: Quarterly

### PLACER COUNTY:

MS PLACER: Master List of Facilities  
List includes aboveground tanks, underground tanks and cleanup sites.

Date of Government Version: 08/26/2022  
Date Data Arrived at EDR: 08/29/2022  
Date Made Active in Reports: 11/15/2022  
Number of Days to Update: 78

Source: Placer County Health and Human Services  
Telephone: 530-745-2363  
Last EDR Contact: 05/08/2023  
Next Scheduled EDR Contact: 09/11/2023  
Data Release Frequency: Semi-Annually

### PLUMAS COUNTY:

CUPA PLUMAS: CUPA Facility List  
Plumas County CUPA Program facilities.

Date of Government Version: 03/31/2019  
Date Data Arrived at EDR: 04/23/2019  
Date Made Active in Reports: 06/26/2019  
Number of Days to Update: 64

Source: Plumas County Environmental Health  
Telephone: 530-283-6355  
Last EDR Contact: 04/12/2023  
Next Scheduled EDR Contact: 07/31/2023  
Data Release Frequency: Varies

### RIVERSIDE COUNTY:

## GOVERNMENT RECORDS SEARCHED / DATA CURRENCY TRACKING

### LUST RIVERSIDE: Listing of Underground Tank Cleanup Sites

Riverside County Underground Storage Tank Cleanup Sites (LUST).

Date of Government Version: 01/18/2023

Date Data Arrived at EDR: 01/19/2023

Date Made Active in Reports: 04/04/2023

Number of Days to Update: 75

Source: Department of Environmental Health

Telephone: 951-358-5055

Last EDR Contact: 06/06/2023

Next Scheduled EDR Contact: 09/25/2023

Data Release Frequency: Quarterly

### UST RIVERSIDE: Underground Storage Tank Tank List

Underground storage tank sites located in Riverside county.

Date of Government Version: 01/18/2023

Date Data Arrived at EDR: 01/19/2023

Date Made Active in Reports: 04/04/2023

Number of Days to Update: 75

Source: Department of Environmental Health

Telephone: 951-358-5055

Last EDR Contact: 06/06/2023

Next Scheduled EDR Contact: 09/25/2023

Data Release Frequency: Quarterly

### SACRAMENTO COUNTY:

#### CS SACRAMENTO: Toxic Site Clean-Up List

List of sites where unauthorized releases of potentially hazardous materials have occurred.

Date of Government Version: 11/07/2022

Date Data Arrived at EDR: 12/21/2022

Date Made Active in Reports: 03/16/2023

Number of Days to Update: 85

Source: Sacramento County Environmental Management

Telephone: 916-875-8406

Last EDR Contact: 03/30/2023

Next Scheduled EDR Contact: 07/10/2023

Data Release Frequency: Quarterly

#### ML SACRAMENTO: Master Hazardous Materials Facility List

Any business that has hazardous materials on site - hazardous material storage sites, underground storage tanks, waste generators.

Date of Government Version: 11/07/2022

Date Data Arrived at EDR: 12/09/2022

Date Made Active in Reports: 03/01/2023

Number of Days to Update: 82

Source: Sacramento County Environmental Management

Telephone: 916-875-8406

Last EDR Contact: 03/30/2023

Next Scheduled EDR Contact: 07/10/2023

Data Release Frequency: Quarterly

### SAN BENITO COUNTY:

#### CUPA SAN BENITO: CUPA Facility List

Cupa facility list

Date of Government Version: 02/08/2023

Date Data Arrived at EDR: 02/09/2023

Date Made Active in Reports: 05/04/2023

Number of Days to Update: 84

Source: San Benito County Environmental Health

Telephone: N/A

Last EDR Contact: 04/26/2023

Next Scheduled EDR Contact: 08/14/2023

Data Release Frequency: Varies

### SAN BERNARDINO COUNTY:

#### PERMITS SAN BERNARDINO: Hazardous Material Permits

This listing includes underground storage tanks, medical waste handlers/generators, hazardous materials handlers, hazardous waste generators, and waste oil generators/handlers.

## GOVERNMENT RECORDS SEARCHED / DATA CURRENCY TRACKING

Date of Government Version: 02/15/2023  
Date Data Arrived at EDR: 02/15/2023  
Date Made Active in Reports: 05/09/2023  
Number of Days to Update: 83

Source: San Bernardino County Fire Department Hazardous Materials Division  
Telephone: 909-387-3041  
Last EDR Contact: 04/26/2023  
Next Scheduled EDR Contact: 08/14/2023  
Data Release Frequency: Quarterly

### SAN DIEGO COUNTY:

#### HMMD SAN DIEGO: Hazardous Materials Management Division Database

The database includes: HE58 - This report contains the business name, site address, business phone number, establishment 'H' permit number, type of permit, and the business status. HE17 - In addition to providing the same information provided in the HE58 listing, HE17 provides inspection dates, violations received by the establishment, hazardous waste generated, the quantity, method of storage, treatment/disposal of waste and the hauler, and information on underground storage tanks. Unauthorized Release List - Includes a summary of environmental contamination cases in San Diego County (underground tank cases, non-tank cases, groundwater contamination, and soil contamination are included.)

Date of Government Version: 02/27/2023  
Date Data Arrived at EDR: 02/28/2023  
Date Made Active in Reports: 05/17/2023  
Number of Days to Update: 78

Source: Hazardous Materials Management Division  
Telephone: 619-338-2268  
Last EDR Contact: 05/25/2023  
Next Scheduled EDR Contact: 09/11/2023  
Data Release Frequency: Quarterly

#### LF SAN DIEGO: Solid Waste Facilities

San Diego County Solid Waste Facilities.

Date of Government Version: 10/27/2021  
Date Data Arrived at EDR: 03/04/2022  
Date Made Active in Reports: 05/31/2022  
Number of Days to Update: 88

Source: Department of Health Services  
Telephone: 619-338-2209  
Last EDR Contact: 04/04/2023  
Next Scheduled EDR Contact: 07/31/2023  
Data Release Frequency: Varies

#### SAN DIEGO CO LOP: Local Oversight Program Listing

A listing of all LOP release sites that are or were under the County of San Diego's jurisdiction. Included are closed or transferred cases, open cases, and cases that did not have a case type indicated. The cases without a case type are mostly complaints; however, some of them could be LOP cases.

Date of Government Version: 07/22/2021  
Date Data Arrived at EDR: 10/19/2021  
Date Made Active in Reports: 01/13/2022  
Number of Days to Update: 86

Source: Department of Environmental Health  
Telephone: 858-505-6874  
Last EDR Contact: 04/12/2023  
Next Scheduled EDR Contact: 07/31/2023  
Data Release Frequency: Varies

#### SAN DIEGO CO SAM: Environmental Case Listing

The listing contains all underground tank release cases and projects pertaining to properties contaminated with hazardous substances that are actively under review by the Site Assessment and Mitigation Program.

Date of Government Version: 03/23/2010  
Date Data Arrived at EDR: 06/15/2010  
Date Made Active in Reports: 07/09/2010  
Number of Days to Update: 24

Source: San Diego County Department of Environmental Health  
Telephone: 619-338-2371  
Last EDR Contact: 05/23/2023  
Next Scheduled EDR Contact: 09/11/2023  
Data Release Frequency: No Update Planned

### SAN FRANCISCO COUNTY:

#### CUPA SAN FRANCISCO CO: CUPA Facility Listing

Cupa facilities

## GOVERNMENT RECORDS SEARCHED / DATA CURRENCY TRACKING

Date of Government Version: 02/03/2023  
Date Data Arrived at EDR: 02/07/2023  
Date Made Active in Reports: 04/26/2023  
Number of Days to Update: 78

Source: San Francisco County Department of Environmental Health  
Telephone: 415-252-3896  
Last EDR Contact: 04/26/2023  
Next Scheduled EDR Contact: 08/14/2023  
Data Release Frequency: Varies

### LUST SAN FRANCISCO: Local Oversight Facilities

A listing of leaking underground storage tank sites located in San Francisco county.

Date of Government Version: 09/19/2008  
Date Data Arrived at EDR: 09/19/2008  
Date Made Active in Reports: 09/29/2008  
Number of Days to Update: 10

Source: Department Of Public Health San Francisco County  
Telephone: 415-252-3920  
Last EDR Contact: 04/26/2023  
Next Scheduled EDR Contact: 08/14/2023  
Data Release Frequency: No Update Planned

### UST SAN FRANCISCO: Underground Storage Tank Information

Underground storage tank sites located in San Francisco county.

Date of Government Version: 04/28/2023  
Date Data Arrived at EDR: 04/28/2023  
Date Made Active in Reports: 05/03/2023  
Number of Days to Update: 5

Source: Department of Public Health  
Telephone: 415-252-3920  
Last EDR Contact: 04/26/2023  
Next Scheduled EDR Contact: 08/14/2023  
Data Release Frequency: Quarterly

### SAN FRANCISCO COUNTY:

#### SAN FRANCISCO MAHER: Maher Ordinance Property Listing

a listing of properties that fall within a Maher Ordinance, for all of San Francisco

Date of Government Version: 10/11/2022  
Date Data Arrived at EDR: 10/14/2022  
Date Made Active in Reports: 01/04/2023  
Number of Days to Update: 82

Source: San Francisco Planning  
Telephone: 628-652-7483  
Last EDR Contact: 04/13/2023  
Next Scheduled EDR Contact: 07/31/2023  
Data Release Frequency: Varies

### SAN JOAQUIN COUNTY:

#### UST SAN JOAQUIN: San Joaquin Co. UST

A listing of underground storage tank locations in San Joaquin county.

Date of Government Version: 06/22/2018  
Date Data Arrived at EDR: 06/26/2018  
Date Made Active in Reports: 07/11/2018  
Number of Days to Update: 15

Source: Environmental Health Department  
Telephone: N/A  
Last EDR Contact: 06/06/2023  
Next Scheduled EDR Contact: 09/25/2023  
Data Release Frequency: Semi-Annually

### SAN LUIS OBISPO COUNTY:

#### CUPA SAN LUIS OBISPO: CUPA Facility List

Cupa Facility List.

Date of Government Version: 02/09/2023  
Date Data Arrived at EDR: 02/10/2023  
Date Made Active in Reports: 05/05/2023  
Number of Days to Update: 84

Source: San Luis Obispo County Public Health Department  
Telephone: 805-781-5596  
Last EDR Contact: 05/10/2023  
Next Scheduled EDR Contact: 08/28/2023  
Data Release Frequency: Varies

### SAN MATEO COUNTY:

## GOVERNMENT RECORDS SEARCHED / DATA CURRENCY TRACKING

### BI SAN MATEO: Business Inventory

List includes Hazardous Materials Business Plan, hazardous waste generators, and underground storage tanks.

Date of Government Version: 02/20/2020

Date Data Arrived at EDR: 02/20/2020

Date Made Active in Reports: 04/24/2020

Number of Days to Update: 64

Source: San Mateo County Environmental Health Services Division

Telephone: 650-363-1921

Last EDR Contact: 06/08/2023

Next Scheduled EDR Contact: 09/18/2023

Data Release Frequency: Annually

### LUST SAN MATEO: Fuel Leak List

A listing of leaking underground storage tank sites located in San Mateo county.

Date of Government Version: 03/29/2019

Date Data Arrived at EDR: 03/29/2019

Date Made Active in Reports: 05/29/2019

Number of Days to Update: 61

Source: San Mateo County Environmental Health Services Division

Telephone: 650-363-1921

Last EDR Contact: 05/31/2023

Next Scheduled EDR Contact: 09/18/2023

Data Release Frequency: Semi-Annually

### SANTA BARBARA COUNTY:

#### CUPA SANTA BARBARA: CUPA Facility Listing

CUPA Program Listing from the Environmental Health Services division.

Date of Government Version: 09/08/2011

Date Data Arrived at EDR: 09/09/2011

Date Made Active in Reports: 10/07/2011

Number of Days to Update: 28

Source: Santa Barbara County Public Health Department

Telephone: 805-686-8167

Last EDR Contact: 05/10/2023

Next Scheduled EDR Contact: 08/28/2023

Data Release Frequency: No Update Planned

### SANTA CLARA COUNTY:

#### CUPA SANTA CLARA: Cupa Facility List

Cupa facility list

Date of Government Version: 02/10/2023

Date Data Arrived at EDR: 02/10/2023

Date Made Active in Reports: 05/05/2023

Number of Days to Update: 84

Source: Department of Environmental Health

Telephone: 408-918-1973

Last EDR Contact: 05/10/2023

Next Scheduled EDR Contact: 08/28/2023

Data Release Frequency: Varies

#### HIST LUST SANTA CLARA: HIST LUST - Fuel Leak Site Activity Report

A listing of open and closed leaking underground storage tanks. This listing is no longer updated by the county. Leaking underground storage tanks are now handled by the Department of Environmental Health.

Date of Government Version: 03/29/2005

Date Data Arrived at EDR: 03/30/2005

Date Made Active in Reports: 04/21/2005

Number of Days to Update: 22

Source: Santa Clara Valley Water District

Telephone: 408-265-2600

Last EDR Contact: 03/23/2009

Next Scheduled EDR Contact: 06/22/2009

Data Release Frequency: No Update Planned

#### LUST SANTA CLARA: LOP Listing

A listing of leaking underground storage tanks located in Santa Clara county.

Date of Government Version: 03/03/2014

Date Data Arrived at EDR: 03/05/2014

Date Made Active in Reports: 03/18/2014

Number of Days to Update: 13

Source: Department of Environmental Health

Telephone: 408-918-3417

Last EDR Contact: 05/17/2023

Next Scheduled EDR Contact: 09/04/2023

Data Release Frequency: No Update Planned

### SANTA CRUZ COUNTY:



## GOVERNMENT RECORDS SEARCHED / DATA CURRENCY TRACKING

### CUPA SANTA CRUZ: CUPA Facility List CUPA facility listing.

Date of Government Version: 01/21/2017  
Date Data Arrived at EDR: 02/22/2017  
Date Made Active in Reports: 05/23/2017  
Number of Days to Update: 90

Source: Santa Cruz County Environmental Health  
Telephone: 831-464-2761  
Last EDR Contact: 05/10/2023  
Next Scheduled EDR Contact: 08/28/2023  
Data Release Frequency: Varies

### SHASTA COUNTY:

#### CUPA SHASTA: CUPA Facility List Cupa Facility List.

Date of Government Version: 06/15/2017  
Date Data Arrived at EDR: 06/19/2017  
Date Made Active in Reports: 08/09/2017  
Number of Days to Update: 51

Source: Shasta County Department of Resource Management  
Telephone: 530-225-5789  
Last EDR Contact: 05/10/2023  
Next Scheduled EDR Contact: 08/28/2023  
Data Release Frequency: Varies

### SOLANO COUNTY:

#### LUST SOLANO: Leaking Underground Storage Tanks

A listing of leaking underground storage tank sites located in Solano county.

Date of Government Version: 06/04/2019  
Date Data Arrived at EDR: 06/06/2019  
Date Made Active in Reports: 08/13/2019  
Number of Days to Update: 68

Source: Solano County Department of Environmental Management  
Telephone: 707-784-6770  
Last EDR Contact: 05/23/2023  
Next Scheduled EDR Contact: 09/11/2023  
Data Release Frequency: Quarterly

#### UST SOLANO: Underground Storage Tanks

Underground storage tank sites located in Solano county.

Date of Government Version: 09/15/2021  
Date Data Arrived at EDR: 09/16/2021  
Date Made Active in Reports: 12/09/2021  
Number of Days to Update: 84

Source: Solano County Department of Environmental Management  
Telephone: 707-784-6770  
Last EDR Contact: 05/23/2023  
Next Scheduled EDR Contact: 09/11/2023  
Data Release Frequency: Quarterly

### SONOMA COUNTY:

#### CUPA SONOMA: Cupa Facility List Cupa Facility list

Date of Government Version: 07/02/2021  
Date Data Arrived at EDR: 07/06/2021  
Date Made Active in Reports: 07/14/2021  
Number of Days to Update: 8

Source: County of Sonoma Fire & Emergency Services Department  
Telephone: 707-565-1174  
Last EDR Contact: 06/28/2021  
Next Scheduled EDR Contact: 07/03/2023  
Data Release Frequency: Varies

#### LUST SONOMA: Leaking Underground Storage Tank Sites

A listing of leaking underground storage tank sites located in Sonoma county.

Date of Government Version: 06/30/2021  
Date Data Arrived at EDR: 06/30/2021  
Date Made Active in Reports: 09/24/2021  
Number of Days to Update: 86

Source: Department of Health Services  
Telephone: 707-565-6565  
Last EDR Contact: 03/16/2023  
Next Scheduled EDR Contact: 07/03/2023  
Data Release Frequency: Quarterly

### STANISLAUS COUNTY:

## GOVERNMENT RECORDS SEARCHED / DATA CURRENCY TRACKING

### CUPA STANISLAUS: CUPA Facility List Cupa facility list

Date of Government Version: 02/08/2022  
Date Data Arrived at EDR: 02/10/2022  
Date Made Active in Reports: 05/04/2022  
Number of Days to Update: 83

Source: Stanislaus County Department of Environmental Protection  
Telephone: 209-525-6751  
Last EDR Contact: 04/05/2023  
Next Scheduled EDR Contact: 07/24/2023  
Data Release Frequency: Varies

### SUTTER COUNTY:

#### UST SUTTER: Underground Storage Tanks Underground storage tank sites located in Sutter county.

Date of Government Version: 08/03/2022  
Date Data Arrived at EDR: 08/25/2022  
Date Made Active in Reports: 11/14/2022  
Number of Days to Update: 81

Source: Sutter County Environmental Health Services  
Telephone: 530-822-7500  
Last EDR Contact: 05/23/2023  
Next Scheduled EDR Contact: 09/11/2023  
Data Release Frequency: Semi-Annually

### TEHAMA COUNTY:

#### CUPA TEHAMA: CUPA Facility List Cupa facilities

Date of Government Version: 11/17/2022  
Date Data Arrived at EDR: 11/21/2022  
Date Made Active in Reports: 02/10/2023  
Number of Days to Update: 81

Source: Tehama County Department of Environmental Health  
Telephone: 530-527-8020  
Last EDR Contact: 05/10/2023  
Next Scheduled EDR Contact: 08/14/2023  
Data Release Frequency: Varies

### TRINITY COUNTY:

#### CUPA TRINITY: CUPA Facility List Cupa facility list

Date of Government Version: 01/13/2023  
Date Data Arrived at EDR: 01/17/2023  
Date Made Active in Reports: 04/04/2023  
Number of Days to Update: 77

Source: Department of Toxic Substances Control  
Telephone: 760-352-0381  
Last EDR Contact: 04/12/2023  
Next Scheduled EDR Contact: 07/31/2023  
Data Release Frequency: Varies

### TULARE COUNTY:

#### CUPA TULARE: CUPA Facility List Cupa program facilities

Date of Government Version: 10/07/2022  
Date Data Arrived at EDR: 10/07/2022  
Date Made Active in Reports: 12/21/2022  
Number of Days to Update: 75

Source: Tulare County Environmental Health Services Division  
Telephone: 559-624-7400  
Last EDR Contact: 05/10/2023  
Next Scheduled EDR Contact: 08/14/2023  
Data Release Frequency: Varies

### TUOLUMNE COUNTY:

## GOVERNMENT RECORDS SEARCHED / DATA CURRENCY TRACKING

### CUPA TUOLUMNE: CUPA Facility List Cupa facility list

Date of Government Version: 04/23/2018  
Date Data Arrived at EDR: 04/25/2018  
Date Made Active in Reports: 06/25/2018  
Number of Days to Update: 61

Source: Division of Environmental Health  
Telephone: 209-533-5633  
Last EDR Contact: 04/12/2023  
Next Scheduled EDR Contact: 07/31/2023  
Data Release Frequency: Varies

### VENTURA COUNTY:

#### BWT VENTURA: Business Plan, Hazardous Waste Producers, and Operating Underground Tanks

The BWT list indicates by site address whether the Environmental Health Division has Business Plan (B), Waste Producer (W), and/or Underground Tank (T) information.

Date of Government Version: 12/27/2022  
Date Data Arrived at EDR: 01/26/2023  
Date Made Active in Reports: 04/19/2023  
Number of Days to Update: 83

Source: Ventura County Environmental Health Division  
Telephone: 805-654-2813  
Last EDR Contact: 04/17/2023  
Next Scheduled EDR Contact: 07/31/2023  
Data Release Frequency: Quarterly

#### LF VENTURA: Inventory of Illegal Abandoned and Inactive Sites

Ventura County Inventory of Closed, Illegal Abandoned, and Inactive Sites.

Date of Government Version: 12/01/2011  
Date Data Arrived at EDR: 12/01/2011  
Date Made Active in Reports: 01/19/2012  
Number of Days to Update: 49

Source: Environmental Health Division  
Telephone: 805-654-2813  
Last EDR Contact: 03/22/2023  
Next Scheduled EDR Contact: 07/10/2023  
Data Release Frequency: No Update Planned

#### LUST VENTURA: Listing of Underground Tank Cleanup Sites

Ventura County Underground Storage Tank Cleanup Sites (LUST).

Date of Government Version: 05/29/2008  
Date Data Arrived at EDR: 06/24/2008  
Date Made Active in Reports: 07/31/2008  
Number of Days to Update: 37

Source: Environmental Health Division  
Telephone: 805-654-2813  
Last EDR Contact: 05/03/2023  
Next Scheduled EDR Contact: 08/21/2023  
Data Release Frequency: No Update Planned

#### MED WASTE VENTURA: Medical Waste Program List

To protect public health and safety and the environment from potential exposure to disease causing agents, the Environmental Health Division Medical Waste Program regulates the generation, handling, storage, treatment and disposal of medical waste throughout the County.

Date of Government Version: 12/27/2022  
Date Data Arrived at EDR: 01/26/2023  
Date Made Active in Reports: 04/19/2023  
Number of Days to Update: 83

Source: Ventura County Resource Management Agency  
Telephone: 805-654-2813  
Last EDR Contact: 04/17/2023  
Next Scheduled EDR Contact: 07/31/2023  
Data Release Frequency: Quarterly

#### UST VENTURA: Underground Tank Closed Sites List

Ventura County Operating Underground Storage Tank Sites (UST)/Underground Tank Closed Sites List.

Date of Government Version: 02/27/2023  
Date Data Arrived at EDR: 03/07/2023  
Date Made Active in Reports: 05/24/2023  
Number of Days to Update: 78

Source: Environmental Health Division  
Telephone: 805-654-2813  
Last EDR Contact: 06/02/2023  
Next Scheduled EDR Contact: 09/18/2023  
Data Release Frequency: Quarterly

### YOLO COUNTY:

## GOVERNMENT RECORDS SEARCHED / DATA CURRENCY TRACKING

UST YOLO: Underground Storage Tank Comprehensive Facility Report  
Underground storage tank sites located in Yolo county.

Date of Government Version: 12/19/2022  
Date Data Arrived at EDR: 12/27/2022  
Date Made Active in Reports: 03/17/2023  
Number of Days to Update: 80

Source: Yolo County Department of Health  
Telephone: 530-666-8646  
Last EDR Contact: 03/22/2023  
Next Scheduled EDR Contact: 07/10/2023  
Data Release Frequency: Annually

YUBA COUNTY:

CUPA YUBA: CUPA Facility List  
CUPA facility listing for Yuba County.

Date of Government Version: 01/26/2023  
Date Data Arrived at EDR: 01/27/2023  
Date Made Active in Reports: 04/19/2023  
Number of Days to Update: 82

Source: Yuba County Environmental Health Department  
Telephone: 530-749-7523  
Last EDR Contact: 05/03/2023  
Next Scheduled EDR Contact: 08/07/2023  
Data Release Frequency: Varies

### OTHER DATABASE(S)

Depending on the geographic area covered by this report, the data provided in these specialty databases may or may not be complete. For example, the existence of wetlands information data in a specific report does not mean that all wetlands in the area covered by the report are included. Moreover, the absence of any reported wetlands information does not necessarily mean that wetlands do not exist in the area covered by the report.

CT MANIFEST: Hazardous Waste Manifest Data

Facility and manifest data. Manifest is a document that lists and tracks hazardous waste from the generator through transporters to a tsd facility.

Date of Government Version: 11/16/2022  
Date Data Arrived at EDR: 11/16/2022  
Date Made Active in Reports: 02/06/2023  
Number of Days to Update: 82

Source: Department of Energy & Environmental Protection  
Telephone: 860-424-3375  
Last EDR Contact: 05/11/2023  
Next Scheduled EDR Contact: 08/21/2023  
Data Release Frequency: No Update Planned

NJ MANIFEST: Manifest Information

Hazardous waste manifest information.

Date of Government Version: 12/31/2018  
Date Data Arrived at EDR: 04/10/2019  
Date Made Active in Reports: 05/16/2019  
Number of Days to Update: 36

Source: Department of Environmental Protection  
Telephone: N/A  
Last EDR Contact: 03/30/2023  
Next Scheduled EDR Contact: 07/17/2023  
Data Release Frequency: Annually

NY MANIFEST: Facility and Manifest Data

Manifest is a document that lists and tracks hazardous waste from the generator through transporters to a TSD facility.

Date of Government Version: 01/01/2019  
Date Data Arrived at EDR: 10/29/2021  
Date Made Active in Reports: 01/19/2022  
Number of Days to Update: 82

Source: Department of Environmental Conservation  
Telephone: 518-402-8651  
Last EDR Contact: 04/27/2023  
Next Scheduled EDR Contact: 08/07/2023  
Data Release Frequency: Quarterly

## GOVERNMENT RECORDS SEARCHED / DATA CURRENCY TRACKING

### PA MANIFEST: Manifest Information

Hazardous waste manifest information.

Date of Government Version: 06/30/2018  
Date Data Arrived at EDR: 07/19/2019  
Date Made Active in Reports: 09/10/2019  
Number of Days to Update: 53

Source: Department of Environmental Protection  
Telephone: 717-783-8990  
Last EDR Contact: 04/06/2023  
Next Scheduled EDR Contact: 07/24/2023  
Data Release Frequency: Annually

### RI MANIFEST: Manifest information

Hazardous waste manifest information

Date of Government Version: 12/31/2020  
Date Data Arrived at EDR: 11/30/2021  
Date Made Active in Reports: 02/18/2022  
Number of Days to Update: 80

Source: Department of Environmental Management  
Telephone: 401-222-2797  
Last EDR Contact: 05/10/2022  
Next Scheduled EDR Contact: 08/28/2023  
Data Release Frequency: Annually

### WI MANIFEST: Manifest Information

Hazardous waste manifest information.

Date of Government Version: 05/31/2018  
Date Data Arrived at EDR: 06/19/2019  
Date Made Active in Reports: 09/03/2019  
Number of Days to Update: 76

Source: Department of Natural Resources  
Telephone: N/A  
Last EDR Contact: 06/01/2023  
Next Scheduled EDR Contact: 09/18/2023  
Data Release Frequency: Annually

### Oil/Gas Pipelines

Source: Endeavor Business Media

Petroleum Bundle (Crude Oil, Refined Products, Petrochemicals, Gas Liquids (LPG/NGL), and Specialty Gases (Miscellaneous)) N = Natural Gas Bundle (Natural Gas, Gas Liquids (LPG/NGL), and Specialty Gases (Miscellaneous)). This map includes information copyrighted by Endeavor Business Media. This information is provided on a best effort basis and Endeavor Business Media does not guarantee its accuracy nor warrant its fitness for any particular purpose. Such information has been reprinted with the permission of Endeavor Business Media.

### Electric Power Transmission Line Data

Source: Endeavor Business Media

This map includes information copyrighted by Endeavor Business Media. This information is provided on a best effort basis and Endeavor Business Media does not guarantee its accuracy nor warrant its fitness for any particular purpose. Such information has been reprinted with the permission of Endeavor Business Media.

**Sensitive Receptors:** There are individuals deemed sensitive receptors due to their fragile immune systems and special sensitivity to environmental discharges. These sensitive receptors typically include the elderly, the sick, and children. While the location of all sensitive receptors cannot be determined, EDR indicates those buildings and facilities - schools, daycares, hospitals, medical centers, and nursing homes - where individuals who are sensitive receptors are likely to be located.

### AHA Hospitals:

Source: American Hospital Association, Inc.

Telephone: 312-280-5991

The database includes a listing of hospitals based on the American Hospital Association's annual survey of hospitals.

### Medical Centers: Provider of Services Listing

Source: Centers for Medicare & Medicaid Services

Telephone: 410-786-3000

A listing of hospitals with Medicare provider number, produced by Centers of Medicare & Medicaid Services, a federal agency within the U.S. Department of Health and Human Services.

### Nursing Homes

Source: National Institutes of Health

Telephone: 301-594-6248

Information on Medicare and Medicaid certified nursing homes in the United States.

### Public Schools

Source: National Center for Education Statistics

Telephone: 202-502-7300

The National Center for Education Statistics' primary database on elementary and secondary public education in the United States. It is a comprehensive, annual, national statistical database of all public elementary and secondary schools and school districts, which contains data that are comparable across all states.

## GOVERNMENT RECORDS SEARCHED / DATA CURRENCY TRACKING

### Private Schools

Source: National Center for Education Statistics

Telephone: 202-502-7300

The National Center for Education Statistics' primary database on private school locations in the United States.

### Daycare Centers: Licensed Facilities

Source: Department of Social Services

Telephone: 916-657-4041

**Flood Zone Data:** This data was obtained from the Federal Emergency Management Agency (FEMA). It depicts 100-year and 500-year flood zones as defined by FEMA. It includes the National Flood Hazard Layer (NFHL) which incorporates Flood Insurance Rate Map (FIRM) data and Q3 data from FEMA in areas not covered by NFHL.

Source: FEMA

Telephone: 877-336-2627

Date of Government Version: 2003, 2015

**NWI:** National Wetlands Inventory. This data, available in select counties across the country, was obtained by EDR in 2002, 2005, 2010 and 2015 from the U.S. Fish and Wildlife Service.

### State Wetlands Data: Wetland Inventory

Source: Department of Fish and Wildlife

Telephone: 916-445-0411

### Current USGS 7.5 Minute Topographic Map

Source: U.S. Geological Survey

## STREET AND ADDRESS INFORMATION

© 2015 TomTom North America, Inc. All rights reserved. This material is proprietary and the subject of copyright protection and other intellectual property rights owned by or licensed to Tele Atlas North America, Inc. The use of this material is subject to the terms of a license agreement. You will be held liable for any unauthorized copying or disclosure of this material.

## **GEOCHECK<sup>®</sup> - PHYSICAL SETTING SOURCE ADDENDUM**

### **TARGET PROPERTY ADDRESS**

STARLIGHT SOLAR - AREA A  
N/A  
BOULEVARD, CA 91905

### **TARGET PROPERTY COORDINATES**

Latitude (North):	32.651967 - 32° 39' 7.08"
Longitude (West):	116.281311 - 116° 16' 52.72"
Universal Transverse Mercator:	Zone 11
UTM X (Meters):	567401.5
UTM Y (Meters):	3612743.2
Elevation:	3678 ft. above sea level

### **USGS TOPOGRAPHIC MAP**

Target Property Map:	12008247 LIVE OAK SPRINGS, CA
Version Date:	2018

EDR's GeoCheck Physical Setting Source Addendum is provided to assist the environmental professional in forming an opinion about the impact of potential contaminant migration.

Assessment of the impact of contaminant migration generally has two principle investigative components:

1. Groundwater flow direction, and
2. Groundwater flow velocity.

Groundwater flow direction may be impacted by surface topography, hydrology, hydrogeology, characteristics of the soil, and nearby wells. Groundwater flow velocity is generally impacted by the nature of the geologic strata.

## GEOCHECK® - PHYSICAL SETTING SOURCE SUMMARY

### GROUNDWATER FLOW DIRECTION INFORMATION

Groundwater flow direction for a particular site is best determined by a qualified environmental professional using site-specific well data. If such data is not reasonably ascertainable, it may be necessary to rely on other sources of information, such as surface topographic information, hydrologic information, hydrogeologic data collected on nearby properties, and regional groundwater flow information (from deep aquifers).

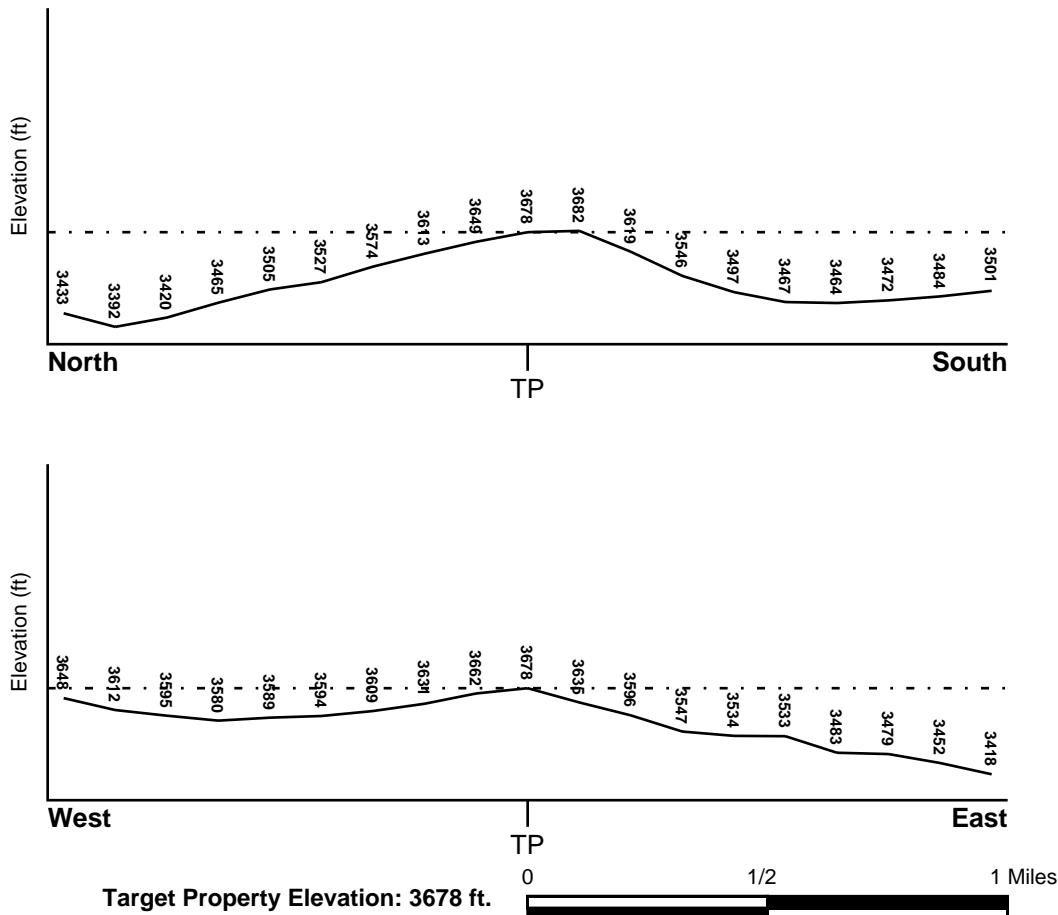
### TOPOGRAPHIC INFORMATION

Surface topography may be indicative of the direction of surficial groundwater flow. This information can be used to assist the environmental professional in forming an opinion about the impact of nearby contaminated properties or, should contamination exist on the target property, what downgradient sites might be impacted.

### TARGET PROPERTY TOPOGRAPHY

General Topographic Gradient: General ESE

### SURROUNDING TOPOGRAPHY: ELEVATION PROFILES



Source: Topography has been determined from the USGS 7.5' Digital Elevation Model and should be evaluated on a relative (not an absolute) basis. Relative elevation information between sites of close proximity should be field verified.



## GEOCHECK® - PHYSICAL SETTING SOURCE SUMMARY

### HYDROLOGIC INFORMATION

Surface water can act as a hydrologic barrier to groundwater flow. Such hydrologic information can be used to assist the environmental professional in forming an opinion about the impact of nearby contaminated properties or, should contamination exist on the target property, what downgradient sites might be impacted.

Refer to the Physical Setting Source Map following this summary for hydrologic information (major waterways and bodies of water).

### FEMA FLOOD ZONE

<u>Flood Plain Panel at Target Property</u>	<u>FEMA Source Type</u>
---	-------------------------

Not Reported	
--------------	--

<u>Additional Panels in search area:</u>	<u>FEMA Source Type</u>
--	-------------------------

Not Reported	
--------------	--

### NATIONAL WETLAND INVENTORY

<u>NWI Quad at Target Property</u>
------------------------------------

LIVE OAK SPRINGS

<u>NWI Electronic Data Coverage</u>
YES - refer to the Overview Map and Detail Map

### HYDROGEOLOGIC INFORMATION

Hydrogeologic information obtained by installation of wells on a specific site can often be an indicator of groundwater flow direction in the immediate area. Such hydrogeologic information can be used to assist the environmental professional in forming an opinion about the impact of nearby contaminated properties or, should contamination exist on the target property, what downgradient sites might be impacted.

#### ***Site-Specific Hydrogeological Data\*:***

Search Radius:	1.25 miles
Status:	Not found

### AQUIFLOW®

Search Radius: 1.000 Mile.

EDR has developed the AQUIFLOW Information System to provide data on the general direction of groundwater flow at specific points. EDR has reviewed reports submitted by environmental professionals to regulatory authorities at select sites and has extracted the date of the report, groundwater flow direction as determined hydrogeologically, and the depth to water table.

<u>MAP ID</u>	<u>LOCATION FROM TP</u>	<u>GENERAL DIRECTION GROUNDWATER FLOW</u>
Not Reported		

## **GEOCHECK® - PHYSICAL SETTING SOURCE SUMMARY**

### **GROUNDWATER FLOW VELOCITY INFORMATION**

Groundwater flow velocity information for a particular site is best determined by a qualified environmental professional using site specific geologic and soil strata data. If such data are not reasonably ascertainable, it may be necessary to rely on other sources of information, including geologic age identification, rock stratigraphic unit and soil characteristics data collected on nearby properties and regional soil information. In general, contaminant plumes move more quickly through sandy-gravelly types of soils than silty-clayey types of soils.

### **GEOLOGIC INFORMATION IN GENERAL AREA OF TARGET PROPERTY**

Geologic information can be used by the environmental professional in forming an opinion about the relative speed at which contaminant migration may be occurring.

#### **ROCK STRATIGRAPHIC UNIT**

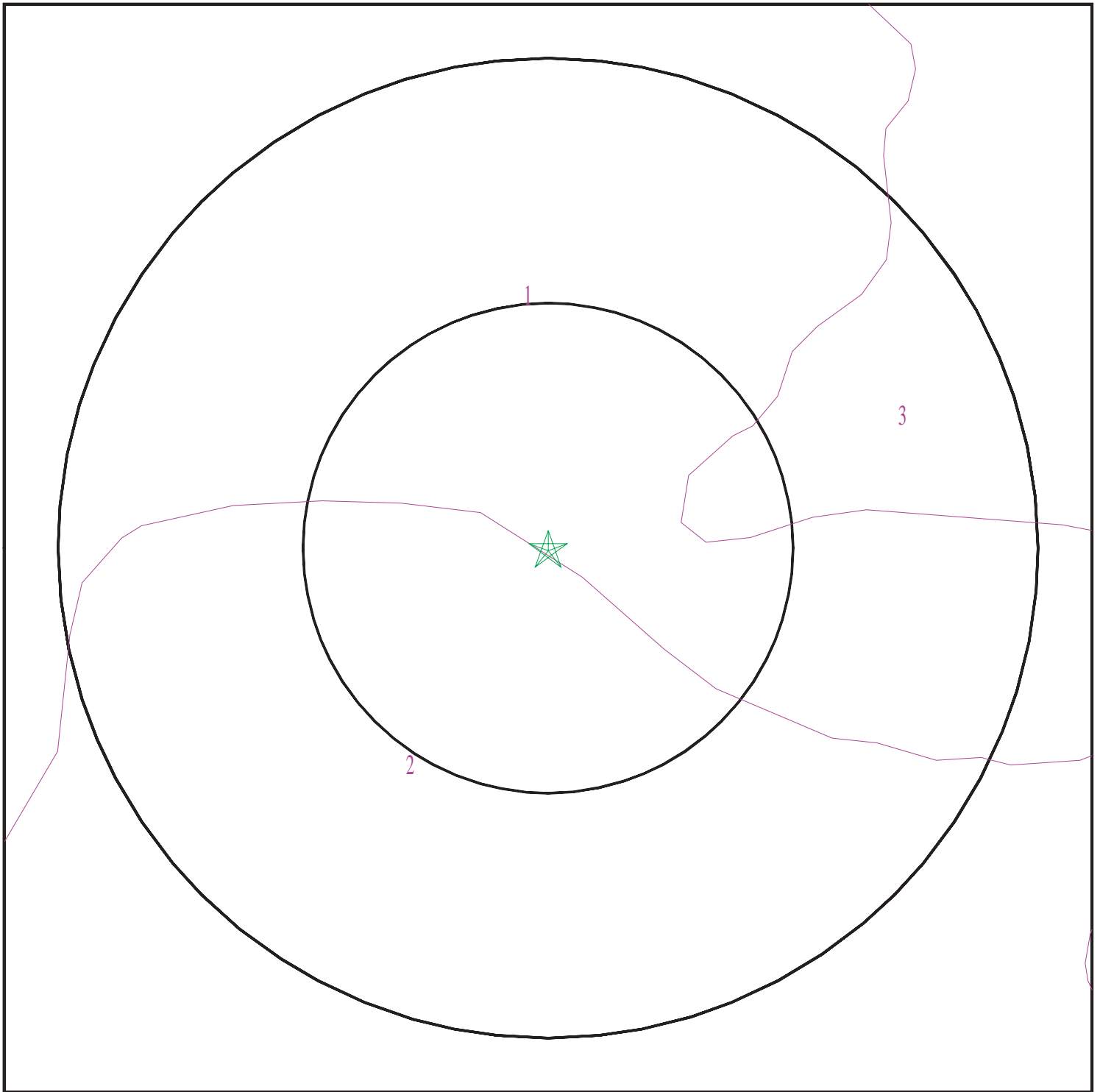
Era:	Mesozoic
System:	Cretaceous
Series:	Cretaceous granitic rocks
Code:	Kg (decoded above as Era, System & Series)

#### **GEOLOGIC AGE IDENTIFICATION**

Category: Plutonic and Intrusive Rocks

Geologic Age and Rock Stratigraphic Unit Source: P.G. Schruben, R.E. Arndt and W.J. Bawiec, Geology of the Conterminous U.S. at 1:2,500,000 Scale - a digital representation of the 1974 P.B. King and H.M. Beikman Map, USGS Digital Data Series DDS - 11 (1994).

# SSURGO SOIL MAP - 7360926.2s



- ★ Target Property
- ∕ SSURGO Soil
- ∕ Water

0 1/16 1/8 1/4 Miles



SITE NAME: Starlight Solar - Area A  
ADDRESS: N/A  
Boulevard CA 91905  
LAT/LONG: 32.651967 / 116.281311

CLIENT: Michael Baker International  
CONTACT: Milena Labarbiera  
INQUIRY #: 7360926.2s  
DATE: June 09, 2023 4:51 pm

## GEOCHECK® - PHYSICAL SETTING SOURCE SUMMARY

### DOMINANT SOIL COMPOSITION IN GENERAL AREA OF TARGET PROPERTY

The U.S. Department of Agriculture's (USDA) Soil Conservation Service (SCS) leads the National Cooperative Soil Survey (NCSS) and is responsible for collecting, storing, maintaining and distributing soil survey information for privately owned lands in the United States. A soil map in a soil survey is a representation of soil patterns in a landscape. The following information is based on Soil Conservation Service SSURGO data.

#### Soil Map ID: 1

Soil Component Name: LA POSTA

Soil Surface Texture: loamy coarse sand

Hydrologic Group: Class B - Moderate infiltration rates. Deep and moderately deep, moderately well and well drained soils with moderately coarse textures.

Soil Drainage Class: Somewhat excessively drained

Hydric Status: Not hydric

Corrosion Potential - Uncoated Steel: Moderate

Depth to Bedrock Min: > 0 inches

Depth to Watertable Min: > 0 inches

Soil Layer Information							
Layer	Boundary		Soil Texture Class	Classification		Saturated hydraulic conductivity micro m/sec	Soil Reaction (pH)
	Upper	Lower		AASHTO Group	Unified Soil		
1	0 inches	9 inches	loamy coarse sand	Granular materials (35 pct. or less passing No. 200), Stone Fragments, Gravel and Sand.	Not reported	Max: Min:	Max: Min:
2	9 inches	29 inches	gravelly loamy coarse sand	Granular materials (35 pct. or less passing No. 200), Stone Fragments, Gravel and Sand.	Not reported	Max: Min:	Max: Min:
3	29 inches	33 inches	weathered bedrock	Granular materials (35 pct. or less passing No. 200), Stone Fragments, Gravel and Sand.	Not reported	Max: Min:	Max: Min:

## GEOCHECK® - PHYSICAL SETTING SOURCE SUMMARY

### Soil Map ID: 2

Soil Component Name: LA POSTA

Soil Surface Texture: loamy coarse sand

Hydrologic Group: Class B - Moderate infiltration rates. Deep and moderately deep, moderately well and well drained soils with moderately coarse textures.

Soil Drainage Class: Somewhat excessively drained

Hydric Status: Not hydric

Corrosion Potential - Uncoated Steel: Moderate

Depth to Bedrock Min: > 0 inches

Depth to Watertable Min: > 0 inches

Soil Layer Information							
Layer	Boundary		Soil Texture Class	Classification		Saturated hydraulic conductivity micro m/sec	Soil Reaction (pH)
	Upper	Lower		AASHTO Group	Unified Soil		
1	0 inches	7 inches	loamy coarse sand	Granular materials (35 pct. or less passing No. 200), Stone Fragments, Gravel and Sand.	Not reported	Max: Min:	Max: Min:
2	7 inches	27 inches	gravelly loamy coarse sand	Granular materials (35 pct. or less passing No. 200), Stone Fragments, Gravel and Sand.	Not reported	Max: Min:	Max: Min:
3	27 inches	31 inches	weathered bedrock	Granular materials (35 pct. or less passing No. 200), Stone Fragments, Gravel and Sand.	Not reported	Max: Min:	Max: Min:

## GEOCHECK® - PHYSICAL SETTING SOURCE SUMMARY

### Soil Map ID: 3

Soil Component Name: LA POSTA

Soil Surface Texture: loamy coarse sand

Hydrologic Group: Class B - Moderate infiltration rates. Deep and moderately deep, moderately well and well drained soils with moderately coarse textures.

Soil Drainage Class: Somewhat excessively drained

Hydric Status: Not hydric

Corrosion Potential - Uncoated Steel: Moderate

Depth to Bedrock Min: > 0 inches

Depth to Watertable Min: > 0 inches

Soil Layer Information							
Layer	Boundary		Soil Texture Class	Classification		Saturated hydraulic conductivity micro m/sec	Soil Reaction (pH)
	Upper	Lower		AASHTO Group	Unified Soil		
1	0 inches	7 inches	loamy coarse sand	Granular materials (35 pct. or less passing No. 200), Stone Fragments, Gravel and Sand.	Not reported	Max: Min:	Max: Min:
2	7 inches	27 inches	gravelly loamy coarse sand	Granular materials (35 pct. or less passing No. 200), Stone Fragments, Gravel and Sand.	Not reported	Max: Min:	Max: Min:
3	27 inches	31 inches	weathered bedrock	Granular materials (35 pct. or less passing No. 200), Stone Fragments, Gravel and Sand.	Not reported	Max: Min:	Max: Min:

## GEOCHECK® - PHYSICAL SETTING SOURCE SUMMARY

### LOCAL / REGIONAL WATER AGENCY RECORDS

EDR Local/Regional Water Agency records provide water well information to assist the environmental professional in assessing sources that may impact ground water flow direction, and in forming an opinion about the impact of contaminant migration on nearby drinking water wells.

### WELL SEARCH DISTANCE INFORMATION

<u>DATABASE</u>	<u>SEARCH DISTANCE (miles)</u>
Federal USGS	1.000
Federal FRDS PWS	Nearest PWS within 1 mile
State Database	1.000

### FEDERAL USGS WELL INFORMATION

<u>MAP ID</u>	<u>WELL ID</u>	<u>LOCATION FROM TP</u>
No Wells Found		

### FEDERAL FRDS PUBLIC WATER SUPPLY SYSTEM INFORMATION

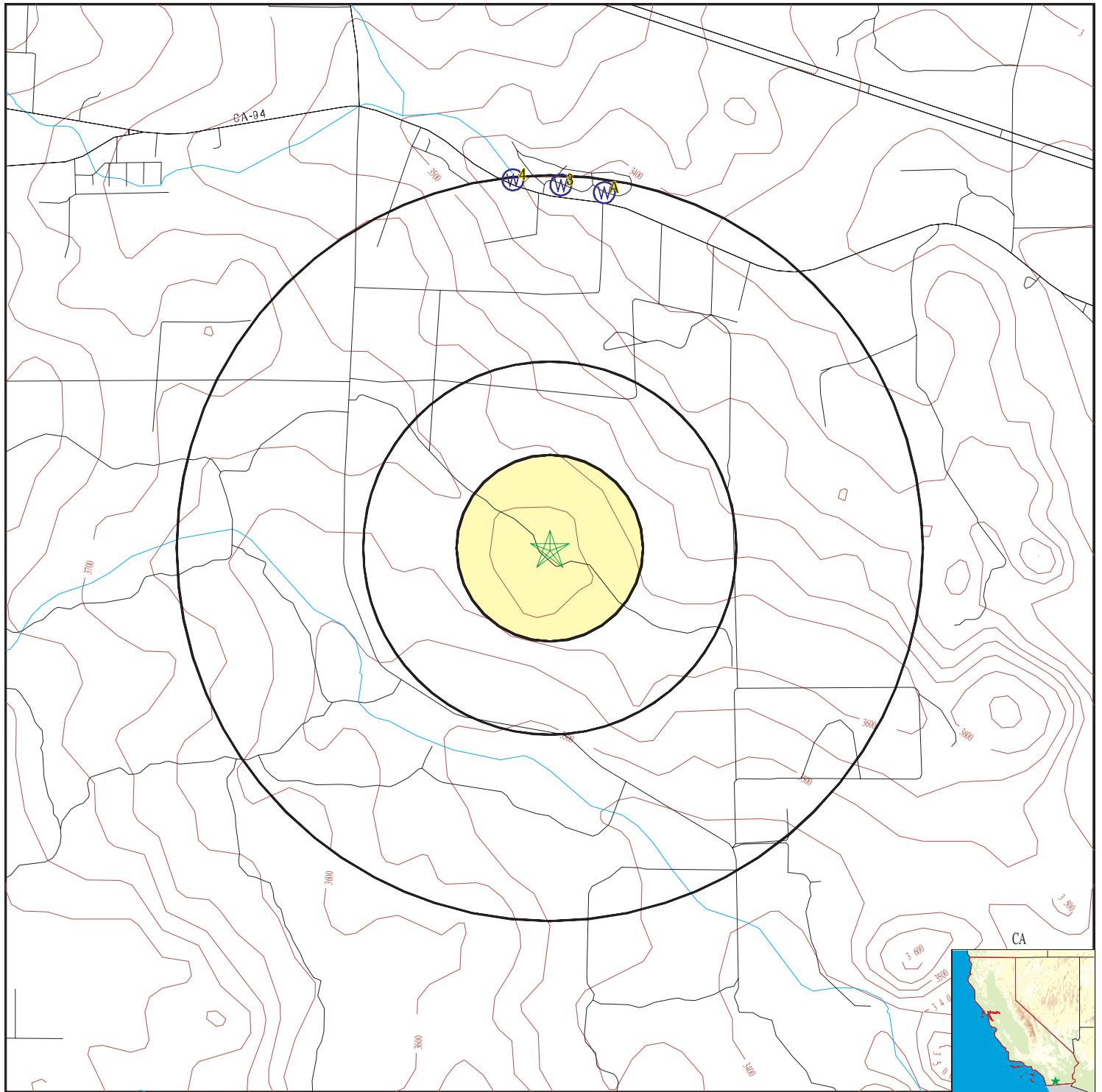
<u>MAP ID</u>	<u>WELL ID</u>	<u>LOCATION FROM TP</u>
No PWS System Found		

Note: PWS System location is not always the same as well location.

### STATE DATABASE WELL INFORMATION

<u>MAP ID</u>	<u>WELL ID</u>	<u>LOCATION FROM TP</u>
A1	CADDW0000003040	1/2 - 1 Mile North
A2	CADDW0000016754	1/2 - 1 Mile North
3	CADDW0000011958	1/2 - 1 Mile North
4	CADDW0000008050	1/2 - 1 Mile North

# PHYSICAL SETTING SOURCE MAP - 7360926.2s



- County Boundary
- Major Roads
- Contour Lines
- Earthquake Fault Lines
- Earthquake epicenter, Richter 5 or greater
- Water Wells
- Public Water Supply Wells
- Cluster of Multiple Icons

- Groundwater Flow Direction
- Indeterminate Groundwater Flow at Location
- Groundwater Flow Varies at Location
- Closest Hydrogeological Data
- Oil, gas or related wells

SITE NAME: Starlight Solar - Area A  
 ADDRESS: N/A  
 Boulevard CA 91905  
 LAT/LONG: 32.651967 / 116.281311

CLIENT: Michael Baker International  
 CONTACT: Milena Labarbiera  
 INQUIRY #: 7360926.2s  
 DATE: June 09, 2023 4:51 pm



## GEOCHECK® - PHYSICAL SETTING SOURCE MAP FINDINGS

Map ID  
Direction  
Distance  
Elevation

Database EDR ID Number

**A1**  
**North**  
**1/2 - 1 Mile**  
**Lower**

**CA WELLS CADDW0000003040**

Well ID: 3702111-003 Well Type: MUNICIPAL  
Source: Department of Health Services  
Other Name: WELL 03 GAMA PFAS Testing: Not Reported  
Groundwater Quality Data: [https://gamagroundwater.waterboards.ca.gov/gama/gamamap/public/GamaDataDisplay.asp?dataset=DHS&samp\\_date=&global\\_id=&assigned\\_name=3702111-003&store\\_num=](https://gamagroundwater.waterboards.ca.gov/gama/gamamap/public/GamaDataDisplay.asp?dataset=DHS&samp_date=&global_id=&assigned_name=3702111-003&store_num=)  
GeoTracker Data: Not Reported

**A2**  
**North**  
**1/2 - 1 Mile**  
**Lower**

**CA WELLS CADDW0000016754**

Well ID: 3701694-003 Well Type: MUNICIPAL  
Source: Department of Health Services  
Other Name: WELL 03 GAMA PFAS Testing: Not Reported  
Groundwater Quality Data: [https://gamagroundwater.waterboards.ca.gov/gama/gamamap/public/GamaDataDisplay.asp?dataset=DHS&samp\\_date=&global\\_id=&assigned\\_name=3701694-003&store\\_num=](https://gamagroundwater.waterboards.ca.gov/gama/gamamap/public/GamaDataDisplay.asp?dataset=DHS&samp_date=&global_id=&assigned_name=3701694-003&store_num=)  
GeoTracker Data: Not Reported

**3**  
**North**  
**1/2 - 1 Mile**  
**Lower**

**CA WELLS CADDW0000011958**

Well ID: 3702111-002 Well Type: MUNICIPAL  
Source: Department of Health Services  
Other Name: WELL 02 GAMA PFAS Testing: Not Reported  
Groundwater Quality Data: [https://gamagroundwater.waterboards.ca.gov/gama/gamamap/public/GamaDataDisplay.asp?dataset=DHS&samp\\_date=&global\\_id=&assigned\\_name=3702111-002&store\\_num=](https://gamagroundwater.waterboards.ca.gov/gama/gamamap/public/GamaDataDisplay.asp?dataset=DHS&samp_date=&global_id=&assigned_name=3702111-002&store_num=)  
GeoTracker Data: Not Reported

**4**  
**North**  
**1/2 - 1 Mile**  
**Lower**

**CA WELLS CADDW0000008050**

Well ID: 3702111-005 Well Type: MUNICIPAL  
Source: Department of Health Services  
Other Name: WELL 05 GAMA PFAS Testing: Not Reported  
Groundwater Quality Data: [https://gamagroundwater.waterboards.ca.gov/gama/gamamap/public/GamaDataDisplay.asp?dataset=DHS&samp\\_date=&global\\_id=&assigned\\_name=3702111-005&store\\_num=](https://gamagroundwater.waterboards.ca.gov/gama/gamamap/public/GamaDataDisplay.asp?dataset=DHS&samp_date=&global_id=&assigned_name=3702111-005&store_num=)  
GeoTracker Data: Not Reported

## GEOCHECK® - PHYSICAL SETTING SOURCE MAP FINDINGS RADON

### AREA RADON INFORMATION

Federal EPA Radon Zone for SAN DIEGO County: 3

Note: Zone 1 indoor average level > 4 pCi/L.

: Zone 2 indoor average level >= 2 pCi/L and <= 4 pCi/L.

: Zone 3 indoor average level < 2 pCi/L.

---

Federal Area Radon Information for SAN DIEGO COUNTY, CA

Number of sites tested: 30

Area	Average Activity	% <4 pCi/L	% 4-20 pCi/L	% >20 pCi/L
Living Area - 1st Floor	0.677 pCi/L	100%	0%	0%
Living Area - 2nd Floor	0.400 pCi/L	100%	0%	0%
Basement	Not Reported	Not Reported	Not Reported	Not Reported

# PHYSICAL SETTING SOURCE RECORDS SEARCHED

## TOPOGRAPHIC INFORMATION

### USGS 7.5' Digital Elevation Model (DEM)

Source: United States Geologic Survey

EDR acquired the USGS 7.5' Digital Elevation Model in 2002 and updated it in 2006. The 7.5 minute DEM corresponds to the USGS 1:24,000- and 1:25,000-scale topographic quadrangle maps. The DEM provides elevation data with consistent elevation units and projection.

### Current USGS 7.5 Minute Topographic Map

Source: U.S. Geological Survey

## HYDROLOGIC INFORMATION

**Flood Zone Data:** This data was obtained from the Federal Emergency Management Agency (FEMA). It depicts 100-year and 500-year flood zones as defined by FEMA. It includes the National Flood Hazard Layer (NFHL) which incorporates Flood Insurance Rate Map (FIRM) data and Q3 data from FEMA in areas not covered by NFHL.

Source: FEMA

Telephone: 877-336-2627

Date of Government Version: 2003, 2015

**NWI:** National Wetlands Inventory. This data, available in select counties across the country, was obtained by EDR in 2002, 2005, 2010 and 2015 from the U.S. Fish and Wildlife Service.

### State Wetlands Data: Wetland Inventory

Source: Department of Fish and Wildlife

Telephone: 916-445-0411

## HYDROGEOLOGIC INFORMATION

### AQUIFLOW<sup>R</sup> Information System

Source: EDR proprietary database of groundwater flow information

EDR has developed the AQUIFLOW Information System (AIS) to provide data on the general direction of groundwater flow at specific points. EDR has reviewed reports submitted to regulatory authorities at select sites and has extracted the date of the report, hydrogeologically determined groundwater flow direction and depth to water table information.

## GEOLOGIC INFORMATION

### Geologic Age and Rock Stratigraphic Unit

Source: P.G. Schruben, R.E. Arndt and W.J. Bawiec, Geology of the Conterminous U.S. at 1:2,500,000 Scale - A digital representation of the 1974 P.B. King and H.M. Beikman Map, USGS Digital Data Series DDS - 11 (1994).

### STATSGO: State Soil Geographic Database

Source: Department of Agriculture, Natural Resources Conservation Service (NRCS)

The U.S. Department of Agriculture's (USDA) Natural Resources Conservation Service (NRCS) leads the national Conservation Soil Survey (NCSS) and is responsible for collecting, storing, maintaining and distributing soil survey information for privately owned lands in the United States. A soil map in a soil survey is a representation of soil patterns in a landscape. Soil maps for STATSGO are compiled by generalizing more detailed (SSURGO) soil survey maps.

### SSURGO: Soil Survey Geographic Database

Source: Department of Agriculture, Natural Resources Conservation Service (NRCS)

Telephone: 800-672-5559

SSURGO is the most detailed level of mapping done by the Natural Resources Conservation Service, mapping scales generally range from 1:12,000 to 1:63,360. Field mapping methods using national standards are used to construct the soil maps in the Soil Survey Geographic (SSURGO) database. SSURGO digitizing duplicates the original soil survey maps. This level of mapping is designed for use by landowners, townships and county natural resource planning and management.

# PHYSICAL SETTING SOURCE RECORDS SEARCHED

## LOCAL / REGIONAL WATER AGENCY RECORDS

### FEDERAL WATER WELLS

#### PWS: Public Water Systems

Source: EPA/Office of Drinking Water

Telephone: 202-564-3750

Public Water System data from the Federal Reporting Data System. A PWS is any water system which provides water to at least 25 people for at least 60 days annually. PWSs provide water from wells, rivers and other sources.

#### PWS ENF: Public Water Systems Violation and Enforcement Data

Source: EPA/Office of Drinking Water

Telephone: 202-564-3750

Violation and Enforcement data for Public Water Systems from the Safe Drinking Water Information System (SDWIS) after August 1995. Prior to August 1995, the data came from the Federal Reporting Data System (FRDS).

#### USGS Water Wells: USGS National Water Inventory System (NWIS)

This database contains descriptive information on sites where the USGS collects or has collected data on surface water and/or groundwater. The groundwater data includes information on wells, springs, and other sources of groundwater.

## OTHER STATE DATABASE INFORMATION

### Groundwater Ambient Monitoring & Assessment Program

State Water Resources Control Board

Telephone: 916-341-5577

The GAMA Program is California's comprehensive groundwater quality monitoring program. GAMA collects data by testing the untreated, raw water in different types of wells for naturally-occurring and man-made chemicals. The GAMA data includes Domestic, Monitoring and Municipal well types from the following sources, Department of Water Resources, Department of Health Services, EDF, Agricultural Lands, Lawrence Livermore National Laboratory, Department of Pesticide Regulation, United States Geological Survey, Groundwater Ambient Monitoring and Assessment Program and Local Groundwater Projects.

### Water Well Database

Source: Department of Water Resources

Telephone: 916-651-9648

### California Drinking Water Quality Database

Source: Department of Public Health

Telephone: 916-324-2319

The database includes all drinking water compliance and special studies monitoring for the state of California since 1984. It consists of over 3,200,000 individual analyses along with well and water system information.

### California Oil and Gas Well Locations

Source: Dept of Conservation, Geologic Energy Management Division

Telephone: 916-323-1779

Oil and Gas well locations in the state.

### California Earthquake Fault Lines

Source: California Division of Mines and Geology

The fault lines displayed on EDR's Topographic map are digitized quaternary fault lines prepared in 1975 by the United States Geological Survey. Additional information (also from 1975) regarding activity at specific fault lines comes from California's Preliminary Fault Activity Map prepared by the California Division of Mines and Geology.

## RADON

### State Database: CA Radon

Source: Department of Public Health

Telephone: 916-210-8558

Radon Database for California

## PHYSICAL SETTING SOURCE RECORDS SEARCHED

### Area Radon Information

Source: USGS

Telephone: 703-356-4020

The National Radon Database has been developed by the U.S. Environmental Protection Agency (USEPA) and is a compilation of the EPA/State Residential Radon Survey and the National Residential Radon Survey. The study covers the years 1986 - 1992. Where necessary data has been supplemented by information collected at private sources such as universities and research institutions.

### EPA Radon Zones

Source: EPA

Telephone: 703-356-4020

Sections 307 & 309 of IRRA directed EPA to list and identify areas of U.S. with the potential for elevated indoor radon levels.

### OTHER

Airport Landing Facilities: Private and public use landing facilities

Source: Federal Aviation Administration, 800-457-6656

Epicenters: World earthquake epicenters, Richter 5 or greater

Source: Department of Commerce, National Oceanic and Atmospheric Administration

California Earthquake Fault Lines: The fault lines displayed on EDR's Topographic map are digitized quaternary fault lines, prepared in 1975 by the United State Geological Survey. Additional information (also from 1975) regarding activity at specific fault lines comes from California's Preliminary Fault Activity Map prepared by the California Division of Mines and Geology.

### STREET AND ADDRESS INFORMATION

© 2015 TomTom North America, Inc. All rights reserved. This material is proprietary and the subject of copyright protection and other intellectual property rights owned by or licensed to Tele Atlas North America, Inc. The use of this material is subject to the terms of a license agreement. You will be held liable for any unauthorized copying or disclosure of this material.

**Starlight Solar - Areas B Through E**

N/A

Boulevard, CA 91905

Inquiry Number: 7361042.2s

June 12, 2023

# The EDR Radius Map™ Report with GeoCheck®



6 Armstrong Road, 4th floor  
Shelton, CT 06484  
Toll Free: 800.352.0050  
[www.edrnet.com](http://www.edrnet.com)

# TABLE OF CONTENTS

<u>SECTION</u>	<u>PAGE</u>
Executive Summary .....	ES1
Overview Map .....	2
Detail Map .....	3
Map Findings Summary .....	4
Map Findings .....	9
Orphan Summary .....	11
Government Records Searched/Data Currency Tracking .....	GR-1
 <b><u>GEOCHECK ADDENDUM</u></b>	
Physical Setting Source Addendum .....	A-1
Physical Setting Source Summary .....	A-2
Physical Setting SSURGO Soil Map .....	A-5
Physical Setting Source Map .....	A-10
Physical Setting Source Map Findings .....	A-12
Physical Setting Source Records Searched .....	PSGR-1

***Thank you for your business.***  
Please contact EDR at 1-800-352-0050  
with any questions or comments.

## Disclaimer - Copyright and Trademark Notice

This Report contains certain information obtained from a variety of public and other sources reasonably available to Environmental Data Resources, LLC. It cannot be concluded from this Report that coverage information for the target and surrounding properties does not exist from other sources. This Report is provided on an "AS IS", "AS AVAILABLE" basis. **NO WARRANTY EXPRESS OR IMPLIED IS MADE WHATSOEVER IN CONNECTION WITH THIS REPORT. ENVIRONMENTAL DATA RESOURCES, LLC AND ITS SUBSIDIARIES, AFFILIATES AND THIRD PARTY SUPPLIERS DISCLAIM ALL WARRANTIES, OF ANY KIND OR NATURE, EXPRESS OR IMPLIED, ARISING OUT OF OR RELATED TO THIS REPORT OR ANY OF THE DATA AND INFORMATION PROVIDED IN THIS REPORT, INCLUDING WITHOUT LIMITATION, ANY WARRANTIES REGARDING ACCURACY, QUALITY, CORRECTNESS, COMPLETENESS, COMPREHENSIVENESS, SUITABILITY, MERCHANTABILITY, FITNESS FOR A PARTICULAR PURPOSE, TITLE, NON-INFRINGEMENT, MISAPPROPRIATION, OR OTHERWISE. ALL RISK IS ASSUMED BY THE USER. IN NO EVENT SHALL ENVIRONMENTAL DATA RESOURCES, LLC OR ITS SUBSIDIARIES, AFFILIATES OR THIRD PARTY SUPPLIERS BE LIABLE TO ANYONE FOR ANY DIRECT, INCIDENTAL, INDIRECT, SPECIAL, CONSEQUENTIAL OR OTHER DAMAGES OF ANY TYPE OR KIND (INCLUDING BUT NOT LIMITED TO LOSS OF PROFITS, LOSS OF USE, OR LOSS OF DATA) INFORMATION PROVIDED IN THIS REPORT.** Any analyses, estimates, ratings, environmental risk levels, or risk codes provided in this Report are provided for illustrative purposes only, and are not intended to provide, nor should they be interpreted as providing any facts regarding, or prediction or forecast of, any environmental risk for any property. Only an assessment performed by a qualified environmental professional can provide findings, opinions or conclusions regarding the environmental risk or conditions in, on or at any property.

Copyright 2023 by Environmental Data Resources, LLC. All rights reserved. Reproduction in any media or format, in whole or in part, of any report or map of Environmental Data Resources, LLC, or its affiliates, is prohibited without prior written permission.

EDR and its logos (including Sanborn and Sanborn Map) are trademarks of Environmental Data Resources, LLC or its affiliates. All other trademarks used herein are the property of their respective owners.

## EXECUTIVE SUMMARY

A search of available environmental records was conducted by Environmental Data Resources, Inc (EDR). The report was designed to assist parties seeking to meet the search requirements of EPA's Standards and Practices for All Appropriate Inquiries (40 CFR Part 312), the ASTM Standard Practice for Environmental Site Assessments (E1527-21), the ASTM Standard Practice for Environmental Site Assessments for Forestland or Rural Property (E 2247-16), the ASTM Standard Practice for Limited Environmental Due Diligence: Transaction Screen Process (E 1528-22) or custom requirements developed for the evaluation of environmental risk associated with a parcel of real estate.

### TARGET PROPERTY INFORMATION

#### ADDRESS

N/A  
BOULEVARD, CA 91905

#### COORDINATES

Latitude (North):	32.6363520 - 32° 38' 10.86"
Longitude (West):	116.2877710 - 116° 17' 15.97"
Universal Transverse Mercator:	Zone 11
UTM X (Meters):	566807.2
UTM Y (Meters):	3611008.2
Elevation:	3644 ft. above sea level

### USGS TOPOGRAPHIC MAP ASSOCIATED WITH TARGET PROPERTY

Target Property Map:	12008247 LIVE OAK SPRINGS, CA
Version Date:	2018
South Map:	12008269 TIERRA DEL SOL, CA
Version Date:	2018

### AERIAL PHOTOGRAPHY IN THIS REPORT

Portions of Photo from:	20140519
Source:	USDA



MAPPED SITES SUMMARY

Target Property Address:  
N/A  
BOULEVARD, CA 91905

Click on Map ID to see full detail.

MAP ID	SITE NAME	ADDRESS	DATABASE ACRONYMS	RELATIVE ELEVATION	DIST (ft. & mi.) DIRECTION
<a href="#">A1</a>	WALKER DEPOSIT		MINES MRDS	Lower	59, 0.011, NE
<a href="#">A2</a>	WALKER DEPOSIT		MINES MRDS	Lower	70, 0.013, NE

## EXECUTIVE SUMMARY

### TARGET PROPERTY SEARCH RESULTS

The target property was not listed in any of the databases searched by EDR.

### DATABASES WITH NO MAPPED SITES

No mapped sites were found in EDR's search of available ("reasonably ascertainable ") government records either on the target property or within the search radius around the target property for the following databases:

### STANDARD ENVIRONMENTAL RECORDS

#### ***Lists of Federal NPL (Superfund) sites***

NPL..... National Priority List  
Proposed NPL..... Proposed National Priority List Sites  
NPL LIENS..... Federal Superfund Liens

#### ***Lists of Federal Delisted NPL sites***

Delisted NPL..... National Priority List Deletions

#### ***Lists of Federal sites subject to CERCLA removals and CERCLA orders***

FEDERAL FACILITY..... Federal Facility Site Information listing  
SEMS..... Superfund Enterprise Management System

#### ***Lists of Federal CERCLA sites with NFRAP***

SEMS-ARCHIVE..... Superfund Enterprise Management System Archive

#### ***Lists of Federal RCRA facilities undergoing Corrective Action***

CORRACTS..... Corrective Action Report

#### ***Lists of Federal RCRA TSD facilities***

RCRA-TSDF..... RCRA - Treatment, Storage and Disposal

#### ***Lists of Federal RCRA generators***

RCRA-LQG..... RCRA - Large Quantity Generators  
RCRA-SQG..... RCRA - Small Quantity Generators  
RCRA-VSQG..... RCRA - Very Small Quantity Generators (Formerly Conditionally Exempt Small Quantity Generators)

#### ***Federal institutional controls / engineering controls registries***

LUCIS..... Land Use Control Information System

## EXECUTIVE SUMMARY

US ENG CONTROLS..... Engineering Controls Sites List  
US INST CONTROLS..... Institutional Controls Sites List

### ***Federal ERNS list***

ERNS..... Emergency Response Notification System

### ***Lists of state- and tribal (Superfund) equivalent sites***

RESPONSE..... State Response Sites

### ***Lists of state- and tribal hazardous waste facilities***

ENVIROSTOR..... EnviroStor Database

### ***Lists of state and tribal landfills and solid waste disposal facilities***

SWF/LF..... Solid Waste Information System

### ***Lists of state and tribal leaking storage tanks***

SAN DIEGO CO. SAM..... Environmental Case Listing  
LUST..... Geotracker's Leaking Underground Fuel Tank Report  
INDIAN LUST..... Leaking Underground Storage Tanks on Indian Land  
CPS-SLIC..... Statewide SLIC Cases

### ***Lists of state and tribal registered storage tanks***

FEMA UST..... Underground Storage Tank Listing  
UST..... Active UST Facilities  
AST..... Aboveground Petroleum Storage Tank Facilities  
INDIAN UST..... Underground Storage Tanks on Indian Land

### ***Lists of state and tribal voluntary cleanup sites***

VCP..... Voluntary Cleanup Program Properties  
INDIAN VCP..... Voluntary Cleanup Priority Listing

### ***Lists of state and tribal brownfield sites***

BROWNFIELDS..... Considered Brownfields Sites Listing

## **ADDITIONAL ENVIRONMENTAL RECORDS**

### ***Local Brownfield lists***

US BROWNFIELDS..... A Listing of Brownfields Sites

### ***Local Lists of Landfill / Solid Waste Disposal Sites***

WMUDS/SWAT..... Waste Management Unit Database  
SWRCY..... Recycler Database  
HAULERS..... Registered Waste Tire Haulers Listing  
INDIAN ODI..... Report on the Status of Open Dumps on Indian Lands

## EXECUTIVE SUMMARY

ODI.....	Open Dump Inventory
DEBRIS REGION 9.....	Torres Martinez Reservation Illegal Dump Site Locations
IHS OPEN DUMPS.....	Open Dumps on Indian Land

### ***Local Lists of Hazardous waste / Contaminated Sites***

US HIST CDL.....	Delisted National Clandestine Laboratory Register
HIST Cal-Sites.....	Historical Calsites Database
SCH.....	School Property Evaluation Program
CDL.....	Clandestine Drug Labs
San Diego Co. HMMD.....	Hazardous Materials Management Division Database
CERS HAZ WASTE.....	CERS HAZ WASTE
Toxic Pits.....	Toxic Pits Cleanup Act Sites
US CDL.....	National Clandestine Laboratory Register

### ***Local Lists of Registered Storage Tanks***

SWEEPS UST.....	SWEEPS UST Listing
HIST UST.....	Hazardous Substance Storage Container Database
CA FID UST.....	Facility Inventory Database
CERS TANKS.....	California Environmental Reporting System (CERS) Tanks

### ***Local Land Records***

LIENS.....	Environmental Liens Listing
LIENS 2.....	CERCLA Lien Information
DEED.....	Deed Restriction Listing

### ***Records of Emergency Release Reports***

HMIRS.....	Hazardous Materials Information Reporting System
CHMIRS.....	California Hazardous Material Incident Report System
LDS.....	Land Disposal Sites Listing
MCS.....	Military Cleanup Sites Listing
SPILLS 90.....	SPILLS 90 data from FirstSearch

### ***Other Ascertainable Records***

RCRA NonGen / NLR.....	RCRA - Non Generators / No Longer Regulated
FUDS.....	Formerly Used Defense Sites
DOD.....	Department of Defense Sites
SCRD DRYCLEANERS.....	State Coalition for Remediation of Drycleaners Listing
US FIN ASSUR.....	Financial Assurance Information
EPA WATCH LIST.....	EPA WATCH LIST
2020 COR ACTION.....	2020 Corrective Action Program List
TSCA.....	Toxic Substances Control Act
TRIS.....	Toxic Chemical Release Inventory System
SSTS.....	Section 7 Tracking Systems
ROD.....	Records Of Decision
RMP.....	Risk Management Plans
RAATS.....	RCRA Administrative Action Tracking System
PRP.....	Potentially Responsible Parties
PADS.....	PCB Activity Database System
ICIS.....	Integrated Compliance Information System
FTTS.....	FIFRA/ TSCA Tracking System - FIFRA (Federal Insecticide, Fungicide, & Rodenticide Act)/TSCA (Toxic Substances Control Act)

## EXECUTIVE SUMMARY

MLTS.....	Material Licensing Tracking System
COAL ASH DOE.....	Steam-Electric Plant Operation Data
COAL ASH EPA.....	Coal Combustion Residues Surface Impoundments List
PCB TRANSFORMER.....	PCB Transformer Registration Database
RADINFO.....	Radiation Information Database
HIST FTTS.....	FIFRA/TSCA Tracking System Administrative Case Listing
DOT OPS.....	Incident and Accident Data
CONSENT.....	Superfund (CERCLA) Consent Decrees
INDIAN RESERV.....	Indian Reservations
FUSRAP.....	Formerly Utilized Sites Remedial Action Program
UMTRA.....	Uranium Mill Tailings Sites
LEAD SMELTERS.....	Lead Smelter Sites
US AIRS.....	Aerometric Information Retrieval System Facility Subsystem
US MINES.....	Mines Master Index File
ABANDONED MINES.....	Abandoned Mines
FINDS.....	Facility Index System/Facility Registry System
ECHO.....	Enforcement & Compliance History Information
UXO.....	Unexploded Ordnance Sites
DOCKET HWC.....	Hazardous Waste Compliance Docket Listing
FUELS PROGRAM.....	EPA Fuels Program Registered Listing
PFAS NPL.....	Superfund Sites with PFAS Detections Information
PFAS FEDERAL SITES.....	Federal Sites PFAS Information
PFAS TSCA.....	PFAS Manufacture and Imports Information
PFAS RCRA MANIFEST.....	PFAS Transfers Identified In the RCRA Database Listing
PFAS ATSDR.....	PFAS Contamination Site Location Listing
PFAS WQP.....	Ambient Environmental Sampling for PFAS
PFAS NPDES.....	Clean Water Act Discharge Monitoring Information
PFAS ECHO.....	Facilities in Industries that May Be Handling PFAS Listing
PFAS ECHO FIRE TRAINING.....	Facilities in Industries that May Be Handling PFAS Listing
PFAS PART 139 AIRPORT.....	All Certified Part 139 Airports PFAS Information Listing
AQUEOUS FOAM NRC.....	Aqueous Foam Related Incidents Listing
PFAS.....	PFAS Contamination Site Location Listing
AQUEOUS FOAM.....	Former Fire Training Facility Assessments Listing
CA BOND EXP. PLAN.....	Bond Expenditure Plan
Cortese.....	"Cortese" Hazardous Waste & Substances Sites List
CUPA Listings.....	CUPA Resources List
DRYCLEANERS.....	Cleaner Facilities
EMI.....	Emissions Inventory Data
ENF.....	Enforcement Action Listing
Financial Assurance.....	Financial Assurance Information Listing
ICE.....	ICE
HIST CORTESE.....	Hazardous Waste & Substance Site List
HWP.....	EnviroStor Permitted Facilities Listing
HWT.....	Registered Hazardous Waste Transporter Database
HAZNET.....	Facility and Manifest Data
MINES.....	Mines Site Location Listing
MWMP.....	Medical Waste Management Program Listing
NPDES.....	NPDES Permits Listing
PEST LIC.....	Pesticide Regulation Licenses Listing
PROC.....	Certified Processors Database
Notify 65.....	Proposition 65 Records
HAZMAT.....	Hazardous Material Facilities
UIC.....	UIC Listing
UIC GEO.....	UIC GEO (GEOTRACKER)
WASTEWATER PITS.....	Oil Wastewater Pits Listing

## EXECUTIVE SUMMARY

WDS.....	Waste Discharge System
WIP.....	Well Investigation Program Case List
MILITARY PRIV SITES.....	MILITARY PRIV SITES (GEOTRACKER)
PROJECT.....	PROJECT (GEOTRACKER)
WDR.....	Waste Discharge Requirements Listing
SAN DIEGO CO LOP.....	Local Oversight Program Listing
CIWQS.....	California Integrated Water Quality System
CERS.....	CERS
NON-CASE INFO.....	NON-CASE INFO (GEOTRACKER)
OTHER OIL GAS.....	OTHER OIL & GAS (GEOTRACKER)
PROD WATER PONDS.....	PROD WATER PONDS (GEOTRACKER)
SAMPLING POINT.....	SAMPLING POINT (GEOTRACKER)
WELL STIM PROJ.....	Well Stimulation Project (GEOTRACKER)
HWTS.....	Hazardous Waste Tracking System
PFAS TRIS.....	List of PFAS Added to the TRI

### EDR HIGH RISK HISTORICAL RECORDS

#### ***EDR Exclusive Records***

EDR MGP.....	EDR Proprietary Manufactured Gas Plants
EDR Hist Auto.....	EDR Exclusive Historical Auto Stations
EDR Hist Cleaner.....	EDR Exclusive Historical Cleaners

### EDR RECOVERED GOVERNMENT ARCHIVES

#### ***Exclusive Recovered Govt. Archives***

RGA LF.....	Recovered Government Archive Solid Waste Facilities List
RGA LUST.....	Recovered Government Archive Leaking Underground Storage Tank

### SURROUNDING SITES: SEARCH RESULTS

Surrounding sites were identified in the following databases.

Elevations have been determined from the USGS Digital Elevation Model and should be evaluated on a relative (not an absolute) basis. Relative elevation information between sites of close proximity should be field verified. Sites with an elevation equal to or higher than the target property have been differentiated below from sites with an elevation lower than the target property.

Page numbers and map identification numbers refer to the EDR Radius Map report where detailed data on individual sites can be reviewed.

Sites listed in ***bold italics*** are in multiple databases.

Unmappable (orphan) sites are not considered in the foregoing analysis.

### ADDITIONAL ENVIRONMENTAL RECORDS

#### ***Other Ascertainable Records***

MINES MRDS: Mineral Resources Data System

A review of the MINES MRDS list, as provided by EDR, and dated 08/23/2022 has revealed that there are

## EXECUTIVE SUMMARY

2 MINES MRDS sites within approximately 1 miles of the target property.

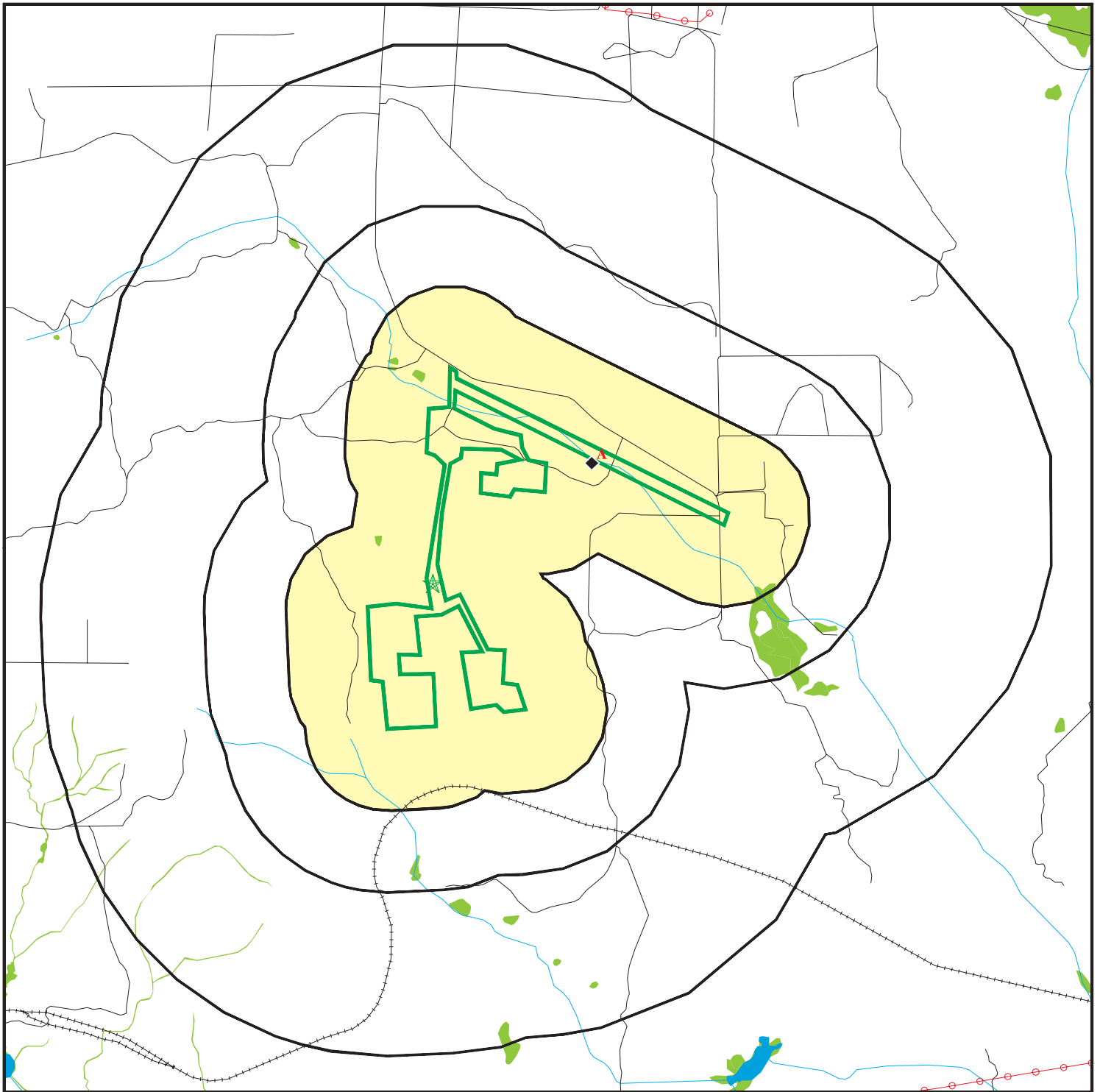
<u>Lower Elevation</u>	<u>Address</u>	<u>Direction / Distance</u>	<u>Map ID</u>	<u>Page</u>
WALKER DEPOSIT		NE 0 - 1/8 (0.011 mi.)	A1	9
WALKER DEPOSIT		NE 0 - 1/8 (0.013 mi.)	A2	10

## EXECUTIVE SUMMARY


There were no unmapped sites in this report.




# OVERVIEW MAP - 7361042.2S



 Target Property

 Sites at elevations higher than or equal to the target property

 Sites at elevations lower than the target property


 Manufactured Gas Plants

 National Priority List Sites

 Dept. Defense Sites

 Indian Reservations BIA


 Power transmission lines

 Special Flood Hazard Area (1%)

 0.2% Annual Chance Flood Hazard

 National Wetland Inventory

 State Wetlands

 Areas of Concern

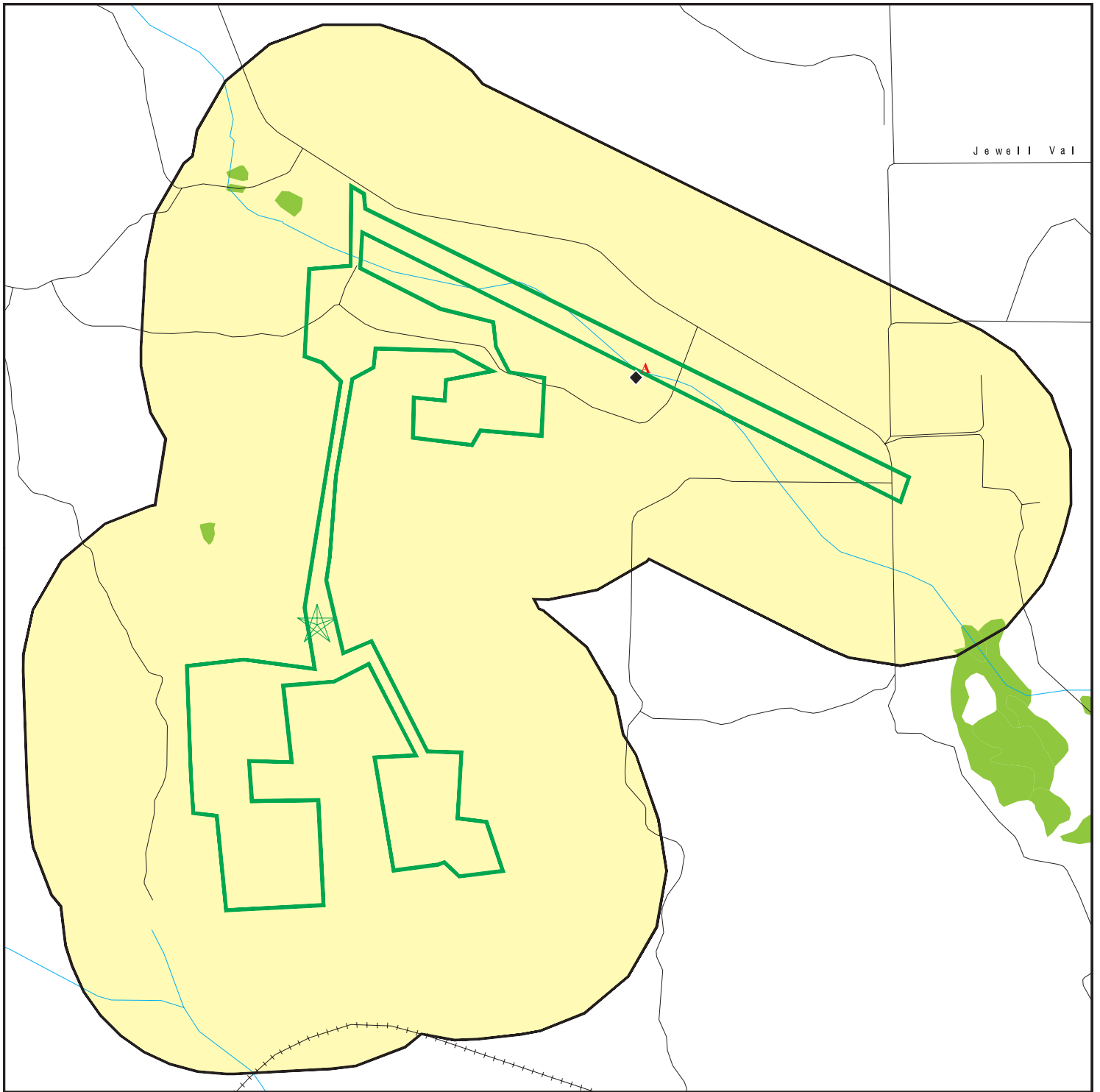
0 1/4 1/2 1 Miles








This report includes Interactive Map Layers to display and/or hide map information. The legend includes only those icons for the default map view.

SITE NAME: Starlight Solar - Areas B Through E  
ADDRESS: N/A  
Boulevard CA 91905  
LAT/LONG: 32.636352 / 116.287771


CLIENT: Michael Baker International  
CONTACT: Milena Labarbiera  
INQUIRY #: 7361042.2s  
DATE: June 12, 2023 9:31 am

# DETAIL MAP - 7361042.2S



-  Target Property
-  Sites at elevations higher than or equal to the target property
-  Sites at elevations lower than the target property
-  Manufactured Gas Plants
-  Sensitive Receptors
-  National Priority List Sites
-  Dept. Defense Sites

-  Indian Reservations BIA
-  Special Flood Hazard Area (1%)
-  0.2% Annual Chance Flood Hazard
-  National Wetland Inventory
-  State Wetlands

-  Areas of Concern

This report includes Interactive Map Layers to display and/or hide map information. The legend includes only those icons for the default map view.

SITE NAME: Starlight Solar - Areas B Through E  
 ADDRESS: N/A  
 Boulevard CA 91905  
 LAT/LONG: 32.636352 / 116.287771

CLIENT: Michael Baker International  
 CONTACT: Milena Labarbiera  
 INQUIRY #: 7361042.2s  
 DATE: June 12, 2023 9:33 am

## MAP FINDINGS SUMMARY

Database	Search Distance (Miles)	Target Property	< 1/8	1/8 - 1/4	1/4 - 1/2	1/2 - 1	> 1	Total Plotted
<b>STANDARD ENVIRONMENTAL RECORDS</b>								
<b><i>Lists of Federal NPL (Superfund) sites</i></b>								
NPL	1.000		0	0	0	0	NR	0
Proposed NPL	1.000		0	0	0	0	NR	0
NPL LIENS	1.000		0	0	0	0	NR	0
<b><i>Lists of Federal Delisted NPL sites</i></b>								
Delisted NPL	1.000		0	0	0	0	NR	0
<b><i>Lists of Federal sites subject to CERCLA removals and CERCLA orders</i></b>								
FEDERAL FACILITY	0.500		0	0	0	NR	NR	0
SEMS	0.500		0	0	0	NR	NR	0
<b><i>Lists of Federal CERCLA sites with NFRAP</i></b>								
SEMS-ARCHIVE	0.500		0	0	0	NR	NR	0
<b><i>Lists of Federal RCRA facilities undergoing Corrective Action</i></b>								
CORRACTS	1.000		0	0	0	0	NR	0
<b><i>Lists of Federal RCRA TSD facilities</i></b>								
RCRA-TSDF	0.500		0	0	0	NR	NR	0
<b><i>Lists of Federal RCRA generators</i></b>								
RCRA-LQG	0.250		0	0	NR	NR	NR	0
RCRA-SQG	0.250		0	0	NR	NR	NR	0
RCRA-VSQG	0.250		0	0	NR	NR	NR	0
<b><i>Federal institutional controls / engineering controls registries</i></b>								
LUCIS	0.500		0	0	0	NR	NR	0
US ENG CONTROLS	0.500		0	0	0	NR	NR	0
US INST CONTROLS	0.500		0	0	0	NR	NR	0
<b><i>Federal ERNS list</i></b>								
ERNS	TP		NR	NR	NR	NR	NR	0
<b><i>Lists of state- and tribal (Superfund) equivalent sites</i></b>								
RESPONSE	1.000		0	0	0	0	NR	0
<b><i>Lists of state- and tribal hazardous waste facilities</i></b>								
ENVIROSTOR	1.000		0	0	0	0	NR	0
<b><i>Lists of state and tribal landfills and solid waste disposal facilities</i></b>								
SWF/LF	0.500		0	0	0	NR	NR	0

## MAP FINDINGS SUMMARY

Database	Search Distance (Miles)	Target Property	< 1/8	1/8 - 1/4	1/4 - 1/2	1/2 - 1	> 1	Total Plotted
<b><i>Lists of state and tribal leaking storage tanks</i></b>								
SAN DIEGO CO. SAM	0.500		0	0	0	NR	NR	0
LUST	0.500		0	0	0	NR	NR	0
INDIAN LUST	0.500		0	0	0	NR	NR	0
CPS-SLIC	0.500		0	0	0	NR	NR	0
<b><i>Lists of state and tribal registered storage tanks</i></b>								
FEMA UST	0.250		0	0	NR	NR	NR	0
UST	0.250		0	0	NR	NR	NR	0
AST	0.250		0	0	NR	NR	NR	0
INDIAN UST	0.250		0	0	NR	NR	NR	0
<b><i>Lists of state and tribal voluntary cleanup sites</i></b>								
VCP	0.500		0	0	0	NR	NR	0
INDIAN VCP	0.500		0	0	0	NR	NR	0
<b><i>Lists of state and tribal brownfield sites</i></b>								
BROWNFIELDS	0.500		0	0	0	NR	NR	0
<b><u>ADDITIONAL ENVIRONMENTAL RECORDS</u></b>								
<b><i>Local Brownfield lists</i></b>								
US BROWNFIELDS	0.500		0	0	0	NR	NR	0
<b><i>Local Lists of Landfill / Solid Waste Disposal Sites</i></b>								
WMUDS/SWAT	0.500		0	0	0	NR	NR	0
SWRCY	0.500		0	0	0	NR	NR	0
HAULERS	TP		NR	NR	NR	NR	NR	0
INDIAN ODI	0.500		0	0	0	NR	NR	0
ODI	0.500		0	0	0	NR	NR	0
DEBRIS REGION 9	0.500		0	0	0	NR	NR	0
IHS OPEN DUMPS	0.500		0	0	0	NR	NR	0
<b><i>Local Lists of Hazardous waste / Contaminated Sites</i></b>								
US HIST CDL	TP		NR	NR	NR	NR	NR	0
HIST Cal-Sites	1.000		0	0	0	0	NR	0
SCH	0.250		0	0	NR	NR	NR	0
CDL	TP		NR	NR	NR	NR	NR	0
San Diego Co. HMMD	TP		NR	NR	NR	NR	NR	0
CERS HAZ WASTE	0.250		0	0	NR	NR	NR	0
Toxic Pits	1.000		0	0	0	0	NR	0
US CDL	TP		NR	NR	NR	NR	NR	0
<b><i>Local Lists of Registered Storage Tanks</i></b>								
SWEEPS UST	0.250		0	0	NR	NR	NR	0
HIST UST	0.250		0	0	NR	NR	NR	0
CA FID UST	0.250		0	0	NR	NR	NR	0

## MAP FINDINGS SUMMARY

Database	Search Distance (Miles)	Target Property	< 1/8	1/8 - 1/4	1/4 - 1/2	1/2 - 1	> 1	Total Plotted
CERS TANKS	0.250		0	0	NR	NR	NR	0
<b>Local Land Records</b>								
LIENS	TP		NR	NR	NR	NR	NR	0
LIENS 2	TP		NR	NR	NR	NR	NR	0
DEED	0.500		0	0	0	NR	NR	0
<b>Records of Emergency Release Reports</b>								
HMIRS	TP		NR	NR	NR	NR	NR	0
CHMIRS	TP		NR	NR	NR	NR	NR	0
LDS	TP		NR	NR	NR	NR	NR	0
MCS	TP		NR	NR	NR	NR	NR	0
SPILLS 90	TP		NR	NR	NR	NR	NR	0
<b>Other Ascertainable Records</b>								
RCRA NonGen / NLR	0.250		0	0	NR	NR	NR	0
FUDS	1.000		0	0	0	0	NR	0
DOD	1.000		0	0	0	0	NR	0
SCRD DRYCLEANERS	0.500		0	0	0	NR	NR	0
US FIN ASSUR	TP		NR	NR	NR	NR	NR	0
EPA WATCH LIST	TP		NR	NR	NR	NR	NR	0
2020 COR ACTION	0.250		0	0	NR	NR	NR	0
TSCA	TP		NR	NR	NR	NR	NR	0
TRIS	TP		NR	NR	NR	NR	NR	0
SSTS	TP		NR	NR	NR	NR	NR	0
ROD	1.000		0	0	0	0	NR	0
RMP	TP		NR	NR	NR	NR	NR	0
RAATS	TP		NR	NR	NR	NR	NR	0
PRP	TP		NR	NR	NR	NR	NR	0
PADS	TP		NR	NR	NR	NR	NR	0
ICIS	TP		NR	NR	NR	NR	NR	0
FTTS	TP		NR	NR	NR	NR	NR	0
MLTS	TP		NR	NR	NR	NR	NR	0
COAL ASH DOE	TP		NR	NR	NR	NR	NR	0
COAL ASH EPA	0.500		0	0	0	NR	NR	0
PCB TRANSFORMER	TP		NR	NR	NR	NR	NR	0
RADINFO	TP		NR	NR	NR	NR	NR	0
HIST FTTS	TP		NR	NR	NR	NR	NR	0
DOT OPS	TP		NR	NR	NR	NR	NR	0
CONSENT	1.000		0	0	0	0	NR	0
INDIAN RESERV	1.000		0	0	0	0	NR	0
FUSRAP	1.000		0	0	0	0	NR	0
UMTRA	0.500		0	0	0	NR	NR	0
LEAD SMELTERS	TP		NR	NR	NR	NR	NR	0
US AIRS	TP		NR	NR	NR	NR	NR	0
US MINES	0.250		0	0	NR	NR	NR	0
ABANDONED MINES	0.250		0	0	NR	NR	NR	0
FINDS	TP		NR	NR	NR	NR	NR	0
ECHO	TP		NR	NR	NR	NR	NR	0
UXO	1.000		0	0	0	0	NR	0
DOCKET HWC	TP		NR	NR	NR	NR	NR	0

## MAP FINDINGS SUMMARY

Database	Search Distance (Miles)	Target Property	< 1/8	1/8 - 1/4	1/4 - 1/2	1/2 - 1	> 1	Total Plotted
FUELS PROGRAM	0.250		0	0	NR	NR	NR	0
PFAS NPL	0.250		0	0	NR	NR	NR	0
PFAS FEDERAL SITES	0.250		0	0	NR	NR	NR	0
PFAS TSCA	0.250		0	0	NR	NR	NR	0
PFAS RCRA MANIFEST	0.250		0	0	NR	NR	NR	0
PFAS ATSDR	0.250		0	0	NR	NR	NR	0
PFAS WQP	0.250		0	0	NR	NR	NR	0
PFAS NPDES	0.250		0	0	NR	NR	NR	0
PFAS ECHO	0.250		0	0	NR	NR	NR	0
PFAS ECHO FIRE TRAINING	0.250		0	0	NR	NR	NR	0
PFAS PART 139 AIRPORT	0.250		0	0	NR	NR	NR	0
AQUEOUS FOAM NRC	0.250		0	0	NR	NR	NR	0
PFAS	0.250		0	0	NR	NR	NR	0
AQUEOUS FOAM	0.250		0	0	NR	NR	NR	0
CA BOND EXP. PLAN	1.000		0	0	0	0	NR	0
Cortese	0.500		0	0	0	NR	NR	0
CUPA Listings	0.250		0	0	NR	NR	NR	0
DRYCLEANERS	0.250		0	0	NR	NR	NR	0
EMI	TP		NR	NR	NR	NR	NR	0
ENF	TP		NR	NR	NR	NR	NR	0
Financial Assurance	TP		NR	NR	NR	NR	NR	0
ICE	TP		NR	NR	NR	NR	NR	0
HIST CORTESE	0.500		0	0	0	NR	NR	0
HWP	1.000		0	0	0	0	NR	0
HWT	0.250		0	0	NR	NR	NR	0
HAZNET	TP		NR	NR	NR	NR	NR	0
MINES	0.250		0	0	NR	NR	NR	0
MWMP	0.250		0	0	NR	NR	NR	0
NPDES	TP		NR	NR	NR	NR	NR	0
PEST LIC	TP		NR	NR	NR	NR	NR	0
PROC	0.500		0	0	0	NR	NR	0
Notify 65	1.000		0	0	0	0	NR	0
HAZMAT	0.250		0	0	NR	NR	NR	0
UIC	TP		NR	NR	NR	NR	NR	0
UIC GEO	TP		NR	NR	NR	NR	NR	0
WASTEWATER PITS	0.500		0	0	0	NR	NR	0
WDS	TP		NR	NR	NR	NR	NR	0
WIP	0.250		0	0	NR	NR	NR	0
MILITARY PRIV SITES	TP		NR	NR	NR	NR	NR	0
PROJECT	TP		NR	NR	NR	NR	NR	0
WDR	TP		NR	NR	NR	NR	NR	0
SAN DIEGO CO LOP	TP		NR	NR	NR	NR	NR	0
CIWQS	TP		NR	NR	NR	NR	NR	0
CERS	TP		NR	NR	NR	NR	NR	0
NON-CASE INFO	TP		NR	NR	NR	NR	NR	0
OTHER OIL GAS	TP		NR	NR	NR	NR	NR	0
PROD WATER PONDS	TP		NR	NR	NR	NR	NR	0
SAMPLING POINT	TP		NR	NR	NR	NR	NR	0
WELL STIM PROJ	TP		NR	NR	NR	NR	NR	0
HWTS	TP		NR	NR	NR	NR	NR	0
MINES MRDS	0.250		2	0	NR	NR	NR	2

## MAP FINDINGS SUMMARY

Database	Search Distance (Miles)	Target Property	< 1/8	1/8 - 1/4	1/4 - 1/2	1/2 - 1	> 1	Total Plotted
PFAS TRIS	0.250		0	0	NR	NR	NR	0
<b><u>EDR HIGH RISK HISTORICAL RECORDS</u></b>								
<b><i>EDR Exclusive Records</i></b>								
EDR MGP	1.000		0	0	0	0	NR	0
EDR Hist Auto	0.125		0	NR	NR	NR	NR	0
EDR Hist Cleaner	0.125		0	NR	NR	NR	NR	0
<b><u>EDR RECOVERED GOVERNMENT ARCHIVES</u></b>								
<b><i>Exclusive Recovered Govt. Archives</i></b>								
RGA LF	TP		NR	NR	NR	NR	NR	0
RGA LUST	TP		NR	NR	NR	NR	NR	0
- Totals --		0	2	0	0	0	0	2

### NOTES:

TP = Target Property

NR = Not Requested at this Search Distance

Sites may be listed in more than one database

Map ID  
Direction  
Distance  
Elevation

MAP FINDINGS

EDR ID Number  
EPA ID Number

**A1**  
**NE**  
**< 1/8**  
**0.011 mi.**  
**59 ft.**

**WALKER DEPOSIT**  
**SAN DIEGO (County), CA**  
**Site 1 of 2 in cluster A**

**MINES MRDS** **1025624045**  
**N/A**

**Relative:**  
**Lower**

MINES MRDS:

**Actual:**  
**3451 ft.**

Name: WALKER DEPOSIT  
Address: Not reported  
Deposit identification Number: 10140782  
City, State, Zip: CALIFORNIA  
URL: [https://mrdata.usgs.gov/mrds/show-mrds.php?dep\\_id=10140782](https://mrdata.usgs.gov/mrds/show-mrds.php?dep_id=10140782)  
MRDS Identification Number: W024854  
MAS/MILS Identification Number: 0060730424  
Region: NA  
Country: United States  
Primary Commodities: Quartz  
Secondary Commodities: Not reported  
Tertiary Commodities: Silica  
Operation Type: Surface  
Deposit Type: Not reported  
Production Size: Not reported  
Development Status: Past Producer  
Ore Minerals or Materials: Not reported  
Gangue Minerals or Materials: Not reported  
Other Minerals or Materials: Not reported  
Ore Body Form: Not reported  
Workings Type: Not reported  
Mineral Deposit Model: Not reported  
Alteration Processes: Not reported  
Concentration Processes: Not reported  
Previous Names: Not reported  
Ore Controls: Not reported  
Reporter: Rumsey, Clayton M.  
Host Rock Unit Name: Not reported  
Host Rock Type: Not reported  
Associated Rock Unit Name: Not reported  
Associated Rock Type Code: Not reported  
Structural Characteristics: Not reported  
Tectonic Setting: Not reported  
References: Not reported  
First Production Year: Not reported  
Began Before/After FPY: Not reported  
Last Production Year: Not reported  
Ended Before/After LPY: Not reported  
Year Discovered: Not reported  
Found Before/After YD: Not reported  
Production History: Not reported  
Discovery Information: Not reported  
Latitude: 32.64177  
Longitude: -116.27943



Map ID  
Direction  
Distance  
Elevation

MAP FINDINGS

EDR ID Number  
EPA ID Number

**A2**  
**NE**  
**< 1/8**  
**0.013 mi.**  
**70 ft.**  
**WALKER DEPOSIT**  
**SAN DIEGO (County), CA**  
**Site 2 of 2 in cluster A**

**MINES MRDS**  
**1025570164**  
**N/A**

**Relative:**  
**Lower**

MINES MRDS:

**Actual:**  
**3451 ft.**

Name: WALKER DEPOSIT  
Address: Not reported  
Deposit identification Number: 10077315  
City, State, Zip: CALIFORNIA  
URL: [https://mrdata.usgs.gov/mrds/show-mrds.php?dep\\_id=10077315](https://mrdata.usgs.gov/mrds/show-mrds.php?dep_id=10077315)  
MRDS Identification Number: W024854  
MAS/MILS Identification Number: Not reported  
Region: NA  
Country: United States  
Primary Commodities: Quartz  
Secondary Commodities: Not reported  
Tertiary Commodities: Not reported  
Operation Type: Unknown  
Deposit Type: Not reported  
Production Size: Y - Yes, production has occurred  
Development Status: Producer  
Ore Minerals or Materials: Not reported  
Gangue Minerals or Materials: Not reported  
Other Minerals or Materials: Not reported  
Ore Body Form: Not reported  
Workings Type: Not reported  
Mineral Deposit Model: Not reported  
Alteration Processes: Not reported  
Concentration Processes: Not reported  
Previous Names: Not reported  
Ore Controls: Not reported  
Reporter: Unknown  
Host Rock Unit Name: Not reported  
Host Rock Type: Not reported  
Associated Rock Unit Name: Not reported  
Associated Rock Type Code: Not reported  
Structural Characteristics: Not reported  
Tectonic Setting: Not reported  
References: Not reported  
First Production Year: Not reported  
Began Before/After FPY: Not reported  
Last Production Year: Not reported  
Ended Before/After LPY: Not reported  
Year Discovered: Not reported  
Found Before/After YD: Not reported  
Production History: Not reported  
Discovery Information: Not reported  
Latitude: 32.64174  
Longitude: -116.27944

Count: 0 records.

ORPHAN SUMMARY

City	EDR ID	Site Name	Site Address	Zip	Database(s)
NO SITES FOUND					

# GOVERNMENT RECORDS SEARCHED / DATA CURRENCY TRACKING

To maintain currency of the following federal and state databases, EDR contacts the appropriate governmental agency on a monthly or quarterly basis, as required.

**Number of Days to Update:** Provides confirmation that EDR is reporting records that have been updated within 90 days from the date the government agency made the information available to the public.

## **STANDARD ENVIRONMENTAL RECORDS**

### ***Lists of Federal NPL (Superfund) sites***

#### **NPL: National Priority List**

National Priorities List (Superfund). The NPL is a subset of CERCLIS and identifies over 1,200 sites for priority cleanup under the Superfund Program. NPL sites may encompass relatively large areas. As such, EDR provides polygon coverage for over 1,000 NPL site boundaries produced by EPA's Environmental Photographic Interpretation Center (EPIC) and regional EPA offices.

Date of Government Version: 04/26/2023	Source: EPA
Date Data Arrived at EDR: 05/02/2023	Telephone: N/A
Date Made Active in Reports: 05/17/2023	Last EDR Contact: 06/02/2023
Number of Days to Update: 15	Next Scheduled EDR Contact: 07/10/2023
	Data Release Frequency: Quarterly

#### **NPL Site Boundaries**

##### **Sources:**

EPA's Environmental Photographic Interpretation Center (EPIC)  
Telephone: 202-564-7333

EPA Region 1  
Telephone 617-918-1143

EPA Region 6  
Telephone: 214-655-6659

EPA Region 3  
Telephone 215-814-5418

EPA Region 7  
Telephone: 913-551-7247

EPA Region 4  
Telephone 404-562-8033

EPA Region 8  
Telephone: 303-312-6774

EPA Region 5  
Telephone 312-886-6686

EPA Region 9  
Telephone: 415-947-4246

EPA Region 10  
Telephone 206-553-8665

#### **Proposed NPL: Proposed National Priority List Sites**

A site that has been proposed for listing on the National Priorities List through the issuance of a proposed rule in the Federal Register. EPA then accepts public comments on the site, responds to the comments, and places on the NPL those sites that continue to meet the requirements for listing.

Date of Government Version: 04/26/2023	Source: EPA
Date Data Arrived at EDR: 05/02/2023	Telephone: N/A
Date Made Active in Reports: 05/17/2023	Last EDR Contact: 06/02/2023
Number of Days to Update: 15	Next Scheduled EDR Contact: 07/10/2023
	Data Release Frequency: Quarterly

#### **NPL LIENS: Federal Superfund Liens**

Federal Superfund Liens. Under the authority granted the USEPA by CERCLA of 1980, the USEPA has the authority to file liens against real property in order to recover remedial action expenditures or when the property owner received notification of potential liability. USEPA compiles a listing of filed notices of Superfund Liens.

## GOVERNMENT RECORDS SEARCHED / DATA CURRENCY TRACKING

Date of Government Version: 10/15/1991  
Date Data Arrived at EDR: 02/02/1994  
Date Made Active in Reports: 03/30/1994  
Number of Days to Update: 56

Source: EPA  
Telephone: 202-564-4267  
Last EDR Contact: 08/15/2011  
Next Scheduled EDR Contact: 11/28/2011  
Data Release Frequency: No Update Planned

### ***Lists of Federal Delisted NPL sites***

Delisted NPL: National Priority List Deletions

The National Oil and Hazardous Substances Pollution Contingency Plan (NCP) establishes the criteria that the EPA uses to delete sites from the NPL. In accordance with 40 CFR 300.425.(e), sites may be deleted from the NPL where no further response is appropriate.

Date of Government Version: 04/26/2023  
Date Data Arrived at EDR: 05/02/2023  
Date Made Active in Reports: 05/17/2023  
Number of Days to Update: 15

Source: EPA  
Telephone: N/A  
Last EDR Contact: 06/02/2023  
Next Scheduled EDR Contact: 07/10/2023  
Data Release Frequency: Quarterly

### ***Lists of Federal sites subject to CERCLA removals and CERCLA orders***

FEDERAL FACILITY: Federal Facility Site Information listing

A listing of National Priority List (NPL) and Base Realignment and Closure (BRAC) sites found in the Comprehensive Environmental Response, Compensation and Liability Information System (CERCLIS) Database where EPA Federal Facilities Restoration and Reuse Office is involved in cleanup activities.

Date of Government Version: 03/26/2023  
Date Data Arrived at EDR: 03/28/2023  
Date Made Active in Reports: 05/30/2023  
Number of Days to Update: 63

Source: Environmental Protection Agency  
Telephone: 703-603-8704  
Last EDR Contact: 03/28/2023  
Next Scheduled EDR Contact: 07/10/2023  
Data Release Frequency: Varies

SEMS: Superfund Enterprise Management System

SEMS (Superfund Enterprise Management System) tracks hazardous waste sites, potentially hazardous waste sites, and remedial activities performed in support of EPA's Superfund Program across the United States. The list was formerly known as CERCLIS, renamed to SEMS by the EPA in 2015. The list contains data on potentially hazardous waste sites that have been reported to the USEPA by states, municipalities, private companies and private persons, pursuant to Section 103 of the Comprehensive Environmental Response, Compensation, and Liability Act (CERCLA). This dataset also contains sites which are either proposed to or on the National Priorities List (NPL) and the sites which are in the screening and assessment phase for possible inclusion on the NPL.

Date of Government Version: 04/26/2023  
Date Data Arrived at EDR: 05/02/2023  
Date Made Active in Reports: 05/17/2023  
Number of Days to Update: 15

Source: EPA  
Telephone: 800-424-9346  
Last EDR Contact: 06/02/2023  
Next Scheduled EDR Contact: 07/24/2023  
Data Release Frequency: Quarterly

### ***Lists of Federal CERCLA sites with NFRAP***

SEMS-ARCHIVE: Superfund Enterprise Management System Archive

## GOVERNMENT RECORDS SEARCHED / DATA CURRENCY TRACKING

SEMS-ARCHIVE (Superfund Enterprise Management System Archive) tracks sites that have no further interest under the Federal Superfund Program based on available information. The list was formerly known as the CERCLIS-NFRAP, renamed to SEMS ARCHIVE by the EPA in 2015. EPA may perform a minimal level of assessment work at a site while it is archived if site conditions change and/or new information becomes available. Archived sites have been removed and archived from the inventory of SEMS sites. Archived status indicates that, to the best of EPA's knowledge, assessment at a site has been completed and that EPA has determined no further steps will be taken to list the site on the National Priorities List (NPL), unless information indicates this decision was not appropriate or other considerations require a recommendation for listing at a later time. The decision does not necessarily mean that there is no hazard associated with a given site; it only means that, based upon available information, the location is not judged to be potential NPL site.

Date of Government Version: 04/26/2023	Source: EPA
Date Data Arrived at EDR: 05/02/2023	Telephone: 800-424-9346
Date Made Active in Reports: 05/17/2023	Last EDR Contact: 06/02/2023
Number of Days to Update: 15	Next Scheduled EDR Contact: 07/24/2023
	Data Release Frequency: Quarterly

### ***Lists of Federal RCRA facilities undergoing Corrective Action***

CORRACTS: Corrective Action Report

CORRACTS identifies hazardous waste handlers with RCRA corrective action activity.

Date of Government Version: 03/06/2023	Source: EPA
Date Data Arrived at EDR: 03/09/2023	Telephone: 800-424-9346
Date Made Active in Reports: 03/20/2023	Last EDR Contact: 03/09/2023
Number of Days to Update: 11	Next Scheduled EDR Contact: 07/03/2023
	Data Release Frequency: Quarterly

### ***Lists of Federal RCRA TSD facilities***

RCRA-TSDF: RCRA - Treatment, Storage and Disposal

RCRAInfo is EPA's comprehensive information system, providing access to data supporting the Resource Conservation and Recovery Act (RCRA) of 1976 and the Hazardous and Solid Waste Amendments (HSWA) of 1984. The database includes selective information on sites which generate, transport, store, treat and/or dispose of hazardous waste as defined by the Resource Conservation and Recovery Act (RCRA). Transporters are individuals or entities that move hazardous waste from the generator offsite to a facility that can recycle, treat, store, or dispose of the waste. TSDFs treat, store, or dispose of the waste.

Date of Government Version: 03/06/2023	Source: Environmental Protection Agency
Date Data Arrived at EDR: 03/09/2023	Telephone: (415) 495-8895
Date Made Active in Reports: 03/20/2023	Last EDR Contact: 03/09/2023
Number of Days to Update: 11	Next Scheduled EDR Contact: 07/03/2023
	Data Release Frequency: Quarterly

### ***Lists of Federal RCRA generators***

RCRA-LQG: RCRA - Large Quantity Generators

RCRAInfo is EPA's comprehensive information system, providing access to data supporting the Resource Conservation and Recovery Act (RCRA) of 1976 and the Hazardous and Solid Waste Amendments (HSWA) of 1984. The database includes selective information on sites which generate, transport, store, treat and/or dispose of hazardous waste as defined by the Resource Conservation and Recovery Act (RCRA). Large quantity generators (LQGs) generate over 1,000 kilograms (kg) of hazardous waste, or over 1 kg of acutely hazardous waste per month.

Date of Government Version: 03/06/2023	Source: Environmental Protection Agency
Date Data Arrived at EDR: 03/09/2023	Telephone: (415) 495-8895
Date Made Active in Reports: 03/20/2023	Last EDR Contact: 03/09/2023
Number of Days to Update: 11	Next Scheduled EDR Contact: 07/03/2023
	Data Release Frequency: Quarterly

## GOVERNMENT RECORDS SEARCHED / DATA CURRENCY TRACKING

### RCRA-SQG: RCRA - Small Quantity Generators

RCRAInfo is EPA's comprehensive information system, providing access to data supporting the Resource Conservation and Recovery Act (RCRA) of 1976 and the Hazardous and Solid Waste Amendments (HSWA) of 1984. The database includes selective information on sites which generate, transport, store, treat and/or dispose of hazardous waste as defined by the Resource Conservation and Recovery Act (RCRA). Small quantity generators (SQGs) generate between 100 kg and 1,000 kg of hazardous waste per month.

Date of Government Version: 03/06/2023	Source: Environmental Protection Agency
Date Data Arrived at EDR: 03/09/2023	Telephone: (415) 495-8895
Date Made Active in Reports: 03/20/2023	Last EDR Contact: 03/09/2023
Number of Days to Update: 11	Next Scheduled EDR Contact: 07/03/2023
	Data Release Frequency: Quarterly

### RCRA-VSQG: RCRA - Very Small Quantity Generators (Formerly Conditionally Exempt Small Quantity Generators)

RCRAInfo is EPA's comprehensive information system, providing access to data supporting the Resource Conservation and Recovery Act (RCRA) of 1976 and the Hazardous and Solid Waste Amendments (HSWA) of 1984. The database includes selective information on sites which generate, transport, store, treat and/or dispose of hazardous waste as defined by the Resource Conservation and Recovery Act (RCRA). Very small quantity generators (VSQGs) generate less than 100 kg of hazardous waste, or less than 1 kg of acutely hazardous waste per month.

Date of Government Version: 03/06/2023	Source: Environmental Protection Agency
Date Data Arrived at EDR: 03/09/2023	Telephone: (415) 495-8895
Date Made Active in Reports: 03/20/2023	Last EDR Contact: 03/09/2023
Number of Days to Update: 11	Next Scheduled EDR Contact: 07/03/2023
	Data Release Frequency: Quarterly

### ***Federal institutional controls / engineering controls registries***

#### LUCIS: Land Use Control Information System

LUCIS contains records of land use control information pertaining to the former Navy Base Realignment and Closure properties.

Date of Government Version: 02/08/2023	Source: Department of the Navy
Date Data Arrived at EDR: 02/09/2023	Telephone: 843-820-7326
Date Made Active in Reports: 05/02/2023	Last EDR Contact: 05/23/2023
Number of Days to Update: 82	Next Scheduled EDR Contact: 08/21/2023
	Data Release Frequency: Varies

#### US ENG CONTROLS: Engineering Controls Sites List

A listing of sites with engineering controls in place. Engineering controls include various forms of caps, building foundations, liners, and treatment methods to create pathway elimination for regulated substances to enter environmental media or effect human health.

Date of Government Version: 02/20/2023	Source: Environmental Protection Agency
Date Data Arrived at EDR: 02/21/2023	Telephone: 703-603-0695
Date Made Active in Reports: 05/02/2023	Last EDR Contact: 05/23/2023
Number of Days to Update: 70	Next Scheduled EDR Contact: 09/04/2023
	Data Release Frequency: Varies

#### US INST CONTROLS: Institutional Controls Sites List

A listing of sites with institutional controls in place. Institutional controls include administrative measures, such as groundwater use restrictions, construction restrictions, property use restrictions, and post remediation care requirements intended to prevent exposure to contaminants remaining on site. Deed restrictions are generally required as part of the institutional controls.

Date of Government Version: 02/20/2023	Source: Environmental Protection Agency
Date Data Arrived at EDR: 02/21/2023	Telephone: 703-603-0695
Date Made Active in Reports: 05/02/2023	Last EDR Contact: 05/23/2023
Number of Days to Update: 70	Next Scheduled EDR Contact: 09/04/2023
	Data Release Frequency: Varies

# GOVERNMENT RECORDS SEARCHED / DATA CURRENCY TRACKING

## ***Federal ERNS list***

ERNS: Emergency Response Notification System

Emergency Response Notification System. ERNS records and stores information on reported releases of oil and hazardous substances.

Date of Government Version: 03/20/2023

Date Data Arrived at EDR: 03/21/2023

Date Made Active in Reports: 05/30/2023

Number of Days to Update: 70

Source: National Response Center, United States Coast Guard

Telephone: 202-267-2180

Last EDR Contact: 03/21/2023

Next Scheduled EDR Contact: 07/03/2023

Data Release Frequency: Quarterly

## ***Lists of state- and tribal (Superfund) equivalent sites***

RESPONSE: State Response Sites

Identifies confirmed release sites where DTSC is involved in remediation, either in a lead or oversight capacity.

These confirmed release sites are generally high-priority and high potential risk.

Date of Government Version: 01/23/2023

Date Data Arrived at EDR: 01/24/2023

Date Made Active in Reports: 04/10/2023

Number of Days to Update: 76

Source: Department of Toxic Substances Control

Telephone: 916-323-3400

Last EDR Contact: 04/25/2023

Next Scheduled EDR Contact: 08/07/2023

Data Release Frequency: Quarterly

## ***Lists of state- and tribal hazardous waste facilities***

ENVIROSTOR: EnviroStor Database

The Department of Toxic Substances Control's (DTSC's) Site Mitigation and Brownfields Reuse Program's (SMBRP's) EnviroStor database identifies sites that have known contamination or sites for which there may be reasons to investigate further. The database includes the following site types: Federal Superfund sites (National Priorities List (NPL)); State Response, including Military Facilities and State Superfund; Voluntary Cleanup; and School sites. EnviroStor provides similar information to the information that was available in CalSites, and provides additional site information, including, but not limited to, identification of formerly-contaminated properties that have been released for reuse, properties where environmental deed restrictions have been recorded to prevent inappropriate land uses, and risk characterization information that is used to assess potential impacts to public health and the environment at contaminated sites.

Date of Government Version: 01/23/2023

Date Data Arrived at EDR: 01/24/2023

Date Made Active in Reports: 04/10/2023

Number of Days to Update: 76

Source: Department of Toxic Substances Control

Telephone: 916-323-3400

Last EDR Contact: 04/25/2023

Next Scheduled EDR Contact: 08/07/2023

Data Release Frequency: Quarterly

## ***Lists of state and tribal landfills and solid waste disposal facilities***

SWF/LF (SWIS): Solid Waste Information System

Active, Closed and Inactive Landfills. SWF/LF records typically contain an inventory of solid waste disposal facilities or landfills. These may be active or inactive facilities or open dumps that failed to meet RCRA Section 4004 criteria for solid waste landfills or disposal sites.

Date of Government Version: 02/06/2023

Date Data Arrived at EDR: 02/07/2023

Date Made Active in Reports: 04/26/2023

Number of Days to Update: 78

Source: Department of Resources Recycling and Recovery

Telephone: 916-341-6320

Last EDR Contact: 05/08/2023

Next Scheduled EDR Contact: 08/21/2023

Data Release Frequency: Quarterly

## ***Lists of state and tribal leaking storage tanks***

## GOVERNMENT RECORDS SEARCHED / DATA CURRENCY TRACKING

### LUST REG 4: Underground Storage Tank Leak List

Los Angeles, Ventura counties. For more current information, please refer to the State Water Resources Control Board's LUST database.

Date of Government Version: 09/07/2004  
Date Data Arrived at EDR: 09/07/2004  
Date Made Active in Reports: 10/12/2004  
Number of Days to Update: 35

Source: California Regional Water Quality Control Board Los Angeles Region (4)  
Telephone: 213-576-6710  
Last EDR Contact: 09/06/2011  
Next Scheduled EDR Contact: 12/19/2011  
Data Release Frequency: No Update Planned

### LUST REG 5: Leaking Underground Storage Tank Database

Leaking Underground Storage Tank locations. Alameda, Alpine, Amador, Butte, Colusa, Contra Costa, Calveras, El Dorado, Fresno, Glenn, Kern, Kings, Lake, Lassen, Madera, Mariposa, Merced, Modoc, Napa, Nevada, Placer, Plumas, Sacramento, San Joaquin, Shasta, Solano, Stanislaus, Sutter, Tehama, Tulare, Tuolumne, Yolo, Yuba counties.

Date of Government Version: 07/01/2008  
Date Data Arrived at EDR: 07/22/2008  
Date Made Active in Reports: 07/31/2008  
Number of Days to Update: 9

Source: California Regional Water Quality Control Board Central Valley Region (5)  
Telephone: 916-464-4834  
Last EDR Contact: 07/01/2011  
Next Scheduled EDR Contact: 10/17/2011  
Data Release Frequency: No Update Planned

### LUST REG 7: Leaking Underground Storage Tank Case Listing

Leaking Underground Storage Tank locations. Imperial, Riverside, San Diego, Santa Barbara counties.

Date of Government Version: 02/26/2004  
Date Data Arrived at EDR: 02/26/2004  
Date Made Active in Reports: 03/24/2004  
Number of Days to Update: 27

Source: California Regional Water Quality Control Board Colorado River Basin Region (7)  
Telephone: 760-776-8943  
Last EDR Contact: 08/01/2011  
Next Scheduled EDR Contact: 11/14/2011  
Data Release Frequency: No Update Planned

### LUST REG 8: Leaking Underground Storage Tanks

California Regional Water Quality Control Board Santa Ana Region (8). For more current information, please refer to the State Water Resources Control Board's LUST database.

Date of Government Version: 02/14/2005  
Date Data Arrived at EDR: 02/15/2005  
Date Made Active in Reports: 03/28/2005  
Number of Days to Update: 41

Source: California Regional Water Quality Control Board Santa Ana Region (8)  
Telephone: 909-782-4496  
Last EDR Contact: 08/15/2011  
Next Scheduled EDR Contact: 11/28/2011  
Data Release Frequency: No Update Planned

### LUST REG 3: Leaking Underground Storage Tank Database

Leaking Underground Storage Tank locations. Monterey, San Benito, San Luis Obispo, Santa Barbara, Santa Cruz counties.

Date of Government Version: 05/19/2003  
Date Data Arrived at EDR: 05/19/2003  
Date Made Active in Reports: 06/02/2003  
Number of Days to Update: 14

Source: California Regional Water Quality Control Board Central Coast Region (3)  
Telephone: 805-542-4786  
Last EDR Contact: 07/18/2011  
Next Scheduled EDR Contact: 10/31/2011  
Data Release Frequency: No Update Planned

### LUST REG 2: Fuel Leak List

Leaking Underground Storage Tank locations. Alameda, Contra Costa, Marin, Napa, San Francisco, San Mateo, Santa Clara, Solano, Sonoma counties.

Date of Government Version: 09/30/2004  
Date Data Arrived at EDR: 10/20/2004  
Date Made Active in Reports: 11/19/2004  
Number of Days to Update: 30

Source: California Regional Water Quality Control Board San Francisco Bay Region (2)  
Telephone: 510-622-2433  
Last EDR Contact: 09/19/2011  
Next Scheduled EDR Contact: 01/02/2012  
Data Release Frequency: No Update Planned



## GOVERNMENT RECORDS SEARCHED / DATA CURRENCY TRACKING

### LUST REG 1: Active Toxic Site Investigation

Del Norte, Humboldt, Lake, Mendocino, Modoc, Siskiyou, Sonoma, Trinity counties. For more current information, please refer to the State Water Resources Control Board's LUST database.

Date of Government Version: 02/01/2001  
Date Data Arrived at EDR: 02/28/2001  
Date Made Active in Reports: 03/29/2001  
Number of Days to Update: 29

Source: California Regional Water Quality Control Board North Coast (1)  
Telephone: 707-570-3769  
Last EDR Contact: 08/01/2011  
Next Scheduled EDR Contact: 11/14/2011  
Data Release Frequency: No Update Planned

### LUST REG 6V: Leaking Underground Storage Tank Case Listing

Leaking Underground Storage Tank locations. Inyo, Kern, Los Angeles, Mono, San Bernardino counties.

Date of Government Version: 06/07/2005  
Date Data Arrived at EDR: 06/07/2005  
Date Made Active in Reports: 06/29/2005  
Number of Days to Update: 22

Source: California Regional Water Quality Control Board Victorville Branch Office (6)  
Telephone: 760-241-7365  
Last EDR Contact: 09/12/2011  
Next Scheduled EDR Contact: 12/26/2011  
Data Release Frequency: No Update Planned

### LUST: Leaking Underground Fuel Tank Report (GEOTRACKER)

Leaking Underground Storage Tank (LUST) Sites included in GeoTracker. GeoTracker is the Water Boards data management system for sites that impact, or have the potential to impact, water quality in California, with emphasis on groundwater.

Date of Government Version: 03/06/2023  
Date Data Arrived at EDR: 03/07/2023  
Date Made Active in Reports: 03/30/2023  
Number of Days to Update: 23

Source: State Water Resources Control Board  
Telephone: see region list  
Last EDR Contact: 06/05/2023  
Next Scheduled EDR Contact: 09/18/2023  
Data Release Frequency: Quarterly

### LUST REG 6L: Leaking Underground Storage Tank Case Listing

For more current information, please refer to the State Water Resources Control Board's LUST database.

Date of Government Version: 09/09/2003  
Date Data Arrived at EDR: 09/10/2003  
Date Made Active in Reports: 10/07/2003  
Number of Days to Update: 27

Source: California Regional Water Quality Control Board Lahontan Region (6)  
Telephone: 530-542-5572  
Last EDR Contact: 09/12/2011  
Next Scheduled EDR Contact: 12/26/2011  
Data Release Frequency: No Update Planned

### LUST REG 9: Leaking Underground Storage Tank Report

Orange, Riverside, San Diego counties. For more current information, please refer to the State Water Resources Control Board's LUST database.

Date of Government Version: 03/01/2001  
Date Data Arrived at EDR: 04/23/2001  
Date Made Active in Reports: 05/21/2001  
Number of Days to Update: 28

Source: California Regional Water Quality Control Board San Diego Region (9)  
Telephone: 858-637-5595  
Last EDR Contact: 09/26/2011  
Next Scheduled EDR Contact: 01/09/2012  
Data Release Frequency: No Update Planned

### INDIAN LUST R6: Leaking Underground Storage Tanks on Indian Land

LUSTs on Indian land in New Mexico and Oklahoma.

Date of Government Version: 11/23/2022  
Date Data Arrived at EDR: 12/06/2022  
Date Made Active in Reports: 03/03/2023  
Number of Days to Update: 87

Source: EPA Region 6  
Telephone: 214-665-6597  
Last EDR Contact: 05/09/2023  
Next Scheduled EDR Contact: 07/31/2023  
Data Release Frequency: Varies

### INDIAN LUST R1: Leaking Underground Storage Tanks on Indian Land

A listing of leaking underground storage tank locations on Indian Land.

## GOVERNMENT RECORDS SEARCHED / DATA CURRENCY TRACKING

Date of Government Version: 10/19/2022  
Date Data Arrived at EDR: 12/06/2022  
Date Made Active in Reports: 03/03/2023  
Number of Days to Update: 87

Source: EPA Region 1  
Telephone: 617-918-1313  
Last EDR Contact: 05/09/2023  
Next Scheduled EDR Contact: 07/31/2023  
Data Release Frequency: Varies

### INDIAN LUST R7: Leaking Underground Storage Tanks on Indian Land

LUSTs on Indian land in Iowa, Kansas, and Nebraska

Date of Government Version: 10/14/2022  
Date Data Arrived at EDR: 12/06/2022  
Date Made Active in Reports: 03/03/2023  
Number of Days to Update: 87

Source: EPA Region 7  
Telephone: 913-551-7003  
Last EDR Contact: 05/09/2023  
Next Scheduled EDR Contact: 07/31/2023  
Data Release Frequency: Varies

### INDIAN LUST R8: Leaking Underground Storage Tanks on Indian Land

LUSTs on Indian land in Colorado, Montana, North Dakota, South Dakota, Utah and Wyoming.

Date of Government Version: 11/23/2022  
Date Data Arrived at EDR: 12/06/2022  
Date Made Active in Reports: 03/03/2023  
Number of Days to Update: 87

Source: EPA Region 8  
Telephone: 303-312-6271  
Last EDR Contact: 05/08/2023  
Next Scheduled EDR Contact: 07/31/2023  
Data Release Frequency: Varies

### INDIAN LUST R9: Leaking Underground Storage Tanks on Indian Land

LUSTs on Indian land in Arizona, California, New Mexico and Nevada

Date of Government Version: 11/23/2022  
Date Data Arrived at EDR: 12/06/2022  
Date Made Active in Reports: 03/03/2023  
Number of Days to Update: 87

Source: Environmental Protection Agency  
Telephone: 415-972-3372  
Last EDR Contact: 05/09/2023  
Next Scheduled EDR Contact: 07/31/2023  
Data Release Frequency: Varies

### INDIAN LUST R10: Leaking Underground Storage Tanks on Indian Land

LUSTs on Indian land in Alaska, Idaho, Oregon and Washington.

Date of Government Version: 11/23/2022  
Date Data Arrived at EDR: 12/06/2022  
Date Made Active in Reports: 04/19/2023  
Number of Days to Update: 134

Source: EPA Region 10  
Telephone: 206-553-2857  
Last EDR Contact: 05/09/2023  
Next Scheduled EDR Contact: 07/31/2023  
Data Release Frequency: Varies

### INDIAN LUST R5: Leaking Underground Storage Tanks on Indian Land

Leaking underground storage tanks located on Indian Land in Michigan, Minnesota and Wisconsin.

Date of Government Version: 10/14/2022  
Date Data Arrived at EDR: 12/06/2022  
Date Made Active in Reports: 03/03/2023  
Number of Days to Update: 87

Source: EPA, Region 5  
Telephone: 312-886-7439  
Last EDR Contact: 05/09/2023  
Next Scheduled EDR Contact: 07/31/2023  
Data Release Frequency: Varies

### INDIAN LUST R4: Leaking Underground Storage Tanks on Indian Land

LUSTs on Indian land in Florida, Mississippi and North Carolina.

Date of Government Version: 11/26/2022  
Date Data Arrived at EDR: 12/06/2022  
Date Made Active in Reports: 03/03/2023  
Number of Days to Update: 87

Source: EPA Region 4  
Telephone: 404-562-8677  
Last EDR Contact: 05/09/2023  
Next Scheduled EDR Contact: 07/31/2023  
Data Release Frequency: Varies

## GOVERNMENT RECORDS SEARCHED / DATA CURRENCY TRACKING

### CPS-SLIC: Statewide SLIC Cases (GEOTRACKER)

Cleanup Program Sites (CPS; also known as Site Cleanups [SC] and formerly known as Spills, Leaks, Investigations, and Cleanups [SLIC] sites) included in GeoTracker. GeoTracker is the Water Boards data management system for sites that impact, or have the potential to impact, water quality in California, with emphasis on groundwater.

Date of Government Version: 03/06/2023  
Date Data Arrived at EDR: 03/07/2023  
Date Made Active in Reports: 03/31/2023  
Number of Days to Update: 24

Source: State Water Resources Control Board  
Telephone: 866-480-1028  
Last EDR Contact: 06/05/2023  
Next Scheduled EDR Contact: 09/18/2023  
Data Release Frequency: Varies

### SLIC REG 1: Active Toxic Site Investigations

The SLIC (Spills, Leaks, Investigations and Cleanup) program is designed to protect and restore water quality from spills, leaks, and similar discharges.

Date of Government Version: 04/03/2003  
Date Data Arrived at EDR: 04/07/2003  
Date Made Active in Reports: 04/25/2003  
Number of Days to Update: 18

Source: California Regional Water Quality Control Board, North Coast Region (1)  
Telephone: 707-576-2220  
Last EDR Contact: 08/01/2011  
Next Scheduled EDR Contact: 11/14/2011  
Data Release Frequency: No Update Planned

### SLIC REG 2: Spills, Leaks, Investigation & Cleanup Cost Recovery Listing

The SLIC (Spills, Leaks, Investigations and Cleanup) program is designed to protect and restore water quality from spills, leaks, and similar discharges.

Date of Government Version: 09/30/2004  
Date Data Arrived at EDR: 10/20/2004  
Date Made Active in Reports: 11/19/2004  
Number of Days to Update: 30

Source: Regional Water Quality Control Board San Francisco Bay Region (2)  
Telephone: 510-286-0457  
Last EDR Contact: 09/19/2011  
Next Scheduled EDR Contact: 01/02/2012  
Data Release Frequency: No Update Planned

### SLIC REG 3: Spills, Leaks, Investigation & Cleanup Cost Recovery Listing

The SLIC (Spills, Leaks, Investigations and Cleanup) program is designed to protect and restore water quality from spills, leaks, and similar discharges.

Date of Government Version: 05/18/2006  
Date Data Arrived at EDR: 05/18/2006  
Date Made Active in Reports: 06/15/2006  
Number of Days to Update: 28

Source: California Regional Water Quality Control Board Central Coast Region (3)  
Telephone: 805-549-3147  
Last EDR Contact: 07/18/2011  
Next Scheduled EDR Contact: 10/31/2011  
Data Release Frequency: No Update Planned

### SLIC REG 4: Spills, Leaks, Investigation & Cleanup Cost Recovery Listing

The SLIC (Spills, Leaks, Investigations and Cleanup) program is designed to protect and restore water quality from spills, leaks, and similar discharges.

Date of Government Version: 11/17/2004  
Date Data Arrived at EDR: 11/18/2004  
Date Made Active in Reports: 01/04/2005  
Number of Days to Update: 47

Source: Region Water Quality Control Board Los Angeles Region (4)  
Telephone: 213-576-6600  
Last EDR Contact: 07/01/2011  
Next Scheduled EDR Contact: 10/17/2011  
Data Release Frequency: No Update Planned

### SLIC REG 5: Spills, Leaks, Investigation & Cleanup Cost Recovery Listing

The SLIC (Spills, Leaks, Investigations and Cleanup) program is designed to protect and restore water quality from spills, leaks, and similar discharges.

Date of Government Version: 04/01/2005  
Date Data Arrived at EDR: 04/05/2005  
Date Made Active in Reports: 04/21/2005  
Number of Days to Update: 16

Source: Regional Water Quality Control Board Central Valley Region (5)  
Telephone: 916-464-3291  
Last EDR Contact: 09/12/2011  
Next Scheduled EDR Contact: 12/26/2011  
Data Release Frequency: No Update Planned

## GOVERNMENT RECORDS SEARCHED / DATA CURRENCY TRACKING

### SLIC REG 6V: Spills, Leaks, Investigation & Cleanup Cost Recovery Listing

The SLIC (Spills, Leaks, Investigations and Cleanup) program is designed to protect and restore water quality from spills, leaks, and similar discharges.

Date of Government Version: 05/24/2005  
Date Data Arrived at EDR: 05/25/2005  
Date Made Active in Reports: 06/16/2005  
Number of Days to Update: 22

Source: Regional Water Quality Control Board, Victorville Branch  
Telephone: 619-241-6583  
Last EDR Contact: 08/15/2011  
Next Scheduled EDR Contact: 11/28/2011  
Data Release Frequency: No Update Planned

### SLIC REG 6L: SLIC Sites

The SLIC (Spills, Leaks, Investigations and Cleanup) program is designed to protect and restore water quality from spills, leaks, and similar discharges.

Date of Government Version: 09/07/2004  
Date Data Arrived at EDR: 09/07/2004  
Date Made Active in Reports: 10/12/2004  
Number of Days to Update: 35

Source: California Regional Water Quality Control Board, Lahontan Region  
Telephone: 530-542-5574  
Last EDR Contact: 08/15/2011  
Next Scheduled EDR Contact: 11/28/2011  
Data Release Frequency: No Update Planned

### SLIC REG 7: SLIC List

The SLIC (Spills, Leaks, Investigations and Cleanup) program is designed to protect and restore water quality from spills, leaks, and similar discharges.

Date of Government Version: 11/24/2004  
Date Data Arrived at EDR: 11/29/2004  
Date Made Active in Reports: 01/04/2005  
Number of Days to Update: 36

Source: California Regional Quality Control Board, Colorado River Basin Region  
Telephone: 760-346-7491  
Last EDR Contact: 08/01/2011  
Next Scheduled EDR Contact: 11/14/2011  
Data Release Frequency: No Update Planned

### SLIC REG 8: Spills, Leaks, Investigation & Cleanup Cost Recovery Listing

The SLIC (Spills, Leaks, Investigations and Cleanup) program is designed to protect and restore water quality from spills, leaks, and similar discharges.

Date of Government Version: 04/03/2008  
Date Data Arrived at EDR: 04/03/2008  
Date Made Active in Reports: 04/14/2008  
Number of Days to Update: 11

Source: California Region Water Quality Control Board Santa Ana Region (8)  
Telephone: 951-782-3298  
Last EDR Contact: 09/12/2011  
Next Scheduled EDR Contact: 12/26/2011  
Data Release Frequency: No Update Planned

### SLIC REG 9: Spills, Leaks, Investigation & Cleanup Cost Recovery Listing

The SLIC (Spills, Leaks, Investigations and Cleanup) program is designed to protect and restore water quality from spills, leaks, and similar discharges.

Date of Government Version: 09/10/2007  
Date Data Arrived at EDR: 09/11/2007  
Date Made Active in Reports: 09/28/2007  
Number of Days to Update: 17

Source: California Regional Water Quality Control Board San Diego Region (9)  
Telephone: 858-467-2980  
Last EDR Contact: 08/08/2011  
Next Scheduled EDR Contact: 11/21/2011  
Data Release Frequency: No Update Planned

### ***Lists of state and tribal registered storage tanks***

#### FEMA UST: Underground Storage Tank Listing

A listing of all FEMA owned underground storage tanks.

Date of Government Version: 03/08/2023  
Date Data Arrived at EDR: 03/09/2023  
Date Made Active in Reports: 05/30/2023  
Number of Days to Update: 82

Source: FEMA  
Telephone: 202-646-5797  
Last EDR Contact: 03/29/2023  
Next Scheduled EDR Contact: 07/17/2023  
Data Release Frequency: Varies

## GOVERNMENT RECORDS SEARCHED / DATA CURRENCY TRACKING

### MILITARY UST SITES: Military UST Sites (GEOTRACKER)

#### Military ust sites

Date of Government Version: 03/06/2023  
Date Data Arrived at EDR: 03/07/2023  
Date Made Active in Reports: 03/31/2023  
Number of Days to Update: 24

Source: State Water Resources Control Board  
Telephone: 866-480-1028  
Last EDR Contact: 06/05/2023  
Next Scheduled EDR Contact: 09/18/2023  
Data Release Frequency: Varies

### UST: Active UST Facilities

#### Active UST facilities gathered from the local regulatory agencies

Date of Government Version: 03/06/2023  
Date Data Arrived at EDR: 03/07/2023  
Date Made Active in Reports: 05/24/2023  
Number of Days to Update: 78

Source: SWRCB  
Telephone: 916-341-5851  
Last EDR Contact: 06/05/2023  
Next Scheduled EDR Contact: 09/18/2023  
Data Release Frequency: Semi-Annually

### UST CLOSURE: Proposed Closure of Underground Storage Tank (UST) Cases

UST cases that are being considered for closure by either the State Water Resources Control Board or the Executive Director have been posted for a 60-day public comment period. UST Case Closures being proposed for consideration by the State Water Resources Control Board. These are primarily UST cases that meet closure criteria under the decisional framework in State Water Board Resolution No. 92-49 and other Board orders. UST Case Closures proposed for consideration by the Executive Director pursuant to State Water Board Resolution No. 2012-0061. These are cases that meet the criteria of the Low-Threat UST Case Closure Policy. UST Case Closure Review Denials and Approved Orders.

Date of Government Version: 02/23/2023  
Date Data Arrived at EDR: 03/07/2023  
Date Made Active in Reports: 05/26/2023  
Number of Days to Update: 80

Source: State Water Resources Control Board  
Telephone: 916-327-7844  
Last EDR Contact: 06/02/2023  
Next Scheduled EDR Contact: 09/18/2023  
Data Release Frequency: Varies

### AST: Aboveground Petroleum Storage Tank Facilities

#### A listing of aboveground storage tank petroleum storage tank locations.

Date of Government Version: 07/06/2016  
Date Data Arrived at EDR: 07/12/2016  
Date Made Active in Reports: 09/19/2016  
Number of Days to Update: 69

Source: California Environmental Protection Agency  
Telephone: 916-327-5092  
Last EDR Contact: 06/06/2023  
Next Scheduled EDR Contact: 09/25/2023  
Data Release Frequency: Varies

### INDIAN UST R6: Underground Storage Tanks on Indian Land

The Indian Underground Storage Tank (UST) database provides information about underground storage tanks on Indian land in EPA Region 6 (Louisiana, Arkansas, Oklahoma, New Mexico, Texas and 65 Tribes).

Date of Government Version: 11/23/2022  
Date Data Arrived at EDR: 12/06/2022  
Date Made Active in Reports: 03/03/2023  
Number of Days to Update: 87

Source: EPA Region 6  
Telephone: 214-665-7591  
Last EDR Contact: 05/09/2023  
Next Scheduled EDR Contact: 07/31/2023  
Data Release Frequency: Varies

### INDIAN UST R5: Underground Storage Tanks on Indian Land

The Indian Underground Storage Tank (UST) database provides information about underground storage tanks on Indian land in EPA Region 5 (Michigan, Minnesota and Wisconsin and Tribal Nations).

Date of Government Version: 10/14/2022  
Date Data Arrived at EDR: 12/06/2022  
Date Made Active in Reports: 03/03/2023  
Number of Days to Update: 87

Source: EPA Region 5  
Telephone: 312-886-6136  
Last EDR Contact: 05/09/2023  
Next Scheduled EDR Contact: 07/31/2023  
Data Release Frequency: Varies

## GOVERNMENT RECORDS SEARCHED / DATA CURRENCY TRACKING

### INDIAN UST R10: Underground Storage Tanks on Indian Land

The Indian Underground Storage Tank (UST) database provides information about underground storage tanks on Indian land in EPA Region 10 (Alaska, Idaho, Oregon, Washington, and Tribal Nations).

Date of Government Version: 11/23/2022	Source: EPA Region 10
Date Data Arrived at EDR: 12/06/2022	Telephone: 206-553-2857
Date Made Active in Reports: 04/19/2023	Last EDR Contact: 05/09/2023
Number of Days to Update: 134	Next Scheduled EDR Contact: 07/31/2023
	Data Release Frequency: Varies

### INDIAN UST R4: Underground Storage Tanks on Indian Land

The Indian Underground Storage Tank (UST) database provides information about underground storage tanks on Indian land in EPA Region 4 (Alabama, Florida, Georgia, Kentucky, Mississippi, North Carolina, South Carolina, Tennessee and Tribal Nations)

Date of Government Version: 11/23/2022	Source: EPA Region 4
Date Data Arrived at EDR: 12/06/2022	Telephone: 404-562-9424
Date Made Active in Reports: 03/03/2023	Last EDR Contact: 05/09/2023
Number of Days to Update: 87	Next Scheduled EDR Contact: 07/31/2023
	Data Release Frequency: Varies

### INDIAN UST R1: Underground Storage Tanks on Indian Land

The Indian Underground Storage Tank (UST) database provides information about underground storage tanks on Indian land in EPA Region 1 (Connecticut, Maine, Massachusetts, New Hampshire, Rhode Island, Vermont and ten Tribal Nations).

Date of Government Version: 10/19/2022	Source: EPA, Region 1
Date Data Arrived at EDR: 12/06/2022	Telephone: 617-918-1313
Date Made Active in Reports: 03/03/2023	Last EDR Contact: 05/09/2023
Number of Days to Update: 87	Next Scheduled EDR Contact: 07/31/2023
	Data Release Frequency: Varies

### INDIAN UST R9: Underground Storage Tanks on Indian Land

The Indian Underground Storage Tank (UST) database provides information about underground storage tanks on Indian land in EPA Region 9 (Arizona, California, Hawaii, Nevada, the Pacific Islands, and Tribal Nations).

Date of Government Version: 11/23/2022	Source: EPA Region 9
Date Data Arrived at EDR: 12/06/2022	Telephone: 415-972-3368
Date Made Active in Reports: 03/03/2023	Last EDR Contact: 05/09/2023
Number of Days to Update: 87	Next Scheduled EDR Contact: 07/31/2023
	Data Release Frequency: Varies

### INDIAN UST R8: Underground Storage Tanks on Indian Land

The Indian Underground Storage Tank (UST) database provides information about underground storage tanks on Indian land in EPA Region 8 (Colorado, Montana, North Dakota, South Dakota, Utah, Wyoming and 27 Tribal Nations).

Date of Government Version: 11/23/2022	Source: EPA Region 8
Date Data Arrived at EDR: 12/06/2022	Telephone: 303-312-6137
Date Made Active in Reports: 03/03/2023	Last EDR Contact: 05/09/2023
Number of Days to Update: 87	Next Scheduled EDR Contact: 07/31/2023
	Data Release Frequency: Varies

### INDIAN UST R7: Underground Storage Tanks on Indian Land

The Indian Underground Storage Tank (UST) database provides information about underground storage tanks on Indian land in EPA Region 7 (Iowa, Kansas, Missouri, Nebraska, and 9 Tribal Nations).

Date of Government Version: 10/14/2022	Source: EPA Region 7
Date Data Arrived at EDR: 12/06/2022	Telephone: 913-551-7003
Date Made Active in Reports: 03/03/2023	Last EDR Contact: 05/09/2023
Number of Days to Update: 87	Next Scheduled EDR Contact: 07/31/2023
	Data Release Frequency: Varies

# GOVERNMENT RECORDS SEARCHED / DATA CURRENCY TRACKING

## ***Lists of state and tribal voluntary cleanup sites***

### **INDIAN VCP R1: Voluntary Cleanup Priority Listing**

A listing of voluntary cleanup priority sites located on Indian Land located in Region 1.

Date of Government Version: 07/27/2015	Source: EPA, Region 1
Date Data Arrived at EDR: 09/29/2015	Telephone: 617-918-1102
Date Made Active in Reports: 02/18/2016	Last EDR Contact: 03/17/2023
Number of Days to Update: 142	Next Scheduled EDR Contact: 07/03/2023
	Data Release Frequency: Varies

### **INDIAN VCP R7: Voluntary Cleanup Priority Listing**

A listing of voluntary cleanup priority sites located on Indian Land located in Region 7.

Date of Government Version: 03/20/2008	Source: EPA, Region 7
Date Data Arrived at EDR: 04/22/2008	Telephone: 913-551-7365
Date Made Active in Reports: 05/19/2008	Last EDR Contact: 07/08/2021
Number of Days to Update: 27	Next Scheduled EDR Contact: 07/20/2009
	Data Release Frequency: Varies

### **VCP: Voluntary Cleanup Program Properties**

Contains low threat level properties with either confirmed or unconfirmed releases and the project proponents have request that DTSC oversee investigation and/or cleanup activities and have agreed to provide coverage for DTSC's costs.

Date of Government Version: 01/23/2023	Source: Department of Toxic Substances Control
Date Data Arrived at EDR: 01/24/2023	Telephone: 916-323-3400
Date Made Active in Reports: 04/10/2023	Last EDR Contact: 04/25/2023
Number of Days to Update: 76	Next Scheduled EDR Contact: 08/07/2023
	Data Release Frequency: Quarterly

## ***Lists of state and tribal brownfield sites***

### **BROWNFIELDS: Considered Brownfields Sites Listing**

A listing of sites the SWRCB considers to be Brownfields since these are sites have come to them through the MOA Process.

Date of Government Version: 03/20/2023	Source: State Water Resources Control Board
Date Data Arrived at EDR: 03/21/2023	Telephone: 916-323-7905
Date Made Active in Reports: 06/06/2023	Last EDR Contact: 03/21/2023
Number of Days to Update: 77	Next Scheduled EDR Contact: 07/03/2023
	Data Release Frequency: Quarterly

## **ADDITIONAL ENVIRONMENTAL RECORDS**

### ***Local Brownfield lists***

### **US BROWNFIELDS: A Listing of Brownfields Sites**

Brownfields are real property, the expansion, redevelopment, or reuse of which may be complicated by the presence or potential presence of a hazardous substance, pollutant, or contaminant. Cleaning up and reinvesting in these properties takes development pressures off of undeveloped, open land, and both improves and protects the environment. Assessment, Cleanup and Redevelopment Exchange System (ACRES) stores information reported by EPA Brownfields grant recipients on brownfields properties assessed or cleaned up with grant funding as well as information on Targeted Brownfields Assessments performed by EPA Regions. A listing of ACRES Brownfield sites is obtained from Cleanups in My Community. Cleanups in My Community provides information on Brownfields properties for which information is reported back to EPA, as well as areas served by Brownfields grant programs.

Date of Government Version: 04/06/2023	Source: Environmental Protection Agency
Date Data Arrived at EDR: 04/13/2023	Telephone: 202-566-2777
Date Made Active in Reports: 04/19/2023	Last EDR Contact: 06/08/2023
Number of Days to Update: 6	Next Scheduled EDR Contact: 09/25/2023
	Data Release Frequency: Semi-Annually

# GOVERNMENT RECORDS SEARCHED / DATA CURRENCY TRACKING

## ***Local Lists of Landfill / Solid Waste Disposal Sites***

### **WMUDS/SWAT: Waste Management Unit Database**

Waste Management Unit Database System. WMUDS is used by the State Water Resources Control Board staff and the Regional Water Quality Control Boards for program tracking and inventory of waste management units. WMUDS is composed of the following databases: Facility Information, Scheduled Inspections Information, Waste Management Unit Information, SWAT Program Information, SWAT Report Summary Information, SWAT Report Summary Data, Chapter 15 (formerly Subchapter 15) Information, Chapter 15 Monitoring Parameters, TPCA Program Information, RCRA Program Information, Closure Information, and Interested Parties Information.

Date of Government Version: 04/01/2000  
Date Data Arrived at EDR: 04/10/2000  
Date Made Active in Reports: 05/10/2000  
Number of Days to Update: 30

Source: State Water Resources Control Board  
Telephone: 916-227-4448  
Last EDR Contact: 04/19/2023  
Next Scheduled EDR Contact: 08/07/2023  
Data Release Frequency: No Update Planned

### **SWRCY: Recycler Database**

A listing of recycling facilities in California.

Date of Government Version: 03/06/2023  
Date Data Arrived at EDR: 03/07/2023  
Date Made Active in Reports: 05/24/2023  
Number of Days to Update: 78

Source: Department of Conservation  
Telephone: 916-323-3836  
Last EDR Contact: 06/02/2023  
Next Scheduled EDR Contact: 09/18/2023  
Data Release Frequency: Quarterly

### **HAULERS: Registered Waste Tire Haulers Listing**

A listing of registered waste tire haulers.

Date of Government Version: 11/16/2022  
Date Data Arrived at EDR: 11/22/2022  
Date Made Active in Reports: 02/13/2023  
Number of Days to Update: 83

Source: Integrated Waste Management Board  
Telephone: 916-341-6422  
Last EDR Contact: 05/31/2023  
Next Scheduled EDR Contact: 08/21/2023  
Data Release Frequency: Varies

### **INDIAN ODI: Report on the Status of Open Dumps on Indian Lands**

Location of open dumps on Indian land.

Date of Government Version: 12/31/1998  
Date Data Arrived at EDR: 12/03/2007  
Date Made Active in Reports: 01/24/2008  
Number of Days to Update: 52

Source: Environmental Protection Agency  
Telephone: 703-308-8245  
Last EDR Contact: 04/19/2023  
Next Scheduled EDR Contact: 08/07/2023  
Data Release Frequency: Varies

### **ODI: Open Dump Inventory**

An open dump is defined as a disposal facility that does not comply with one or more of the Part 257 or Part 258 Subtitle D Criteria.

Date of Government Version: 06/30/1985  
Date Data Arrived at EDR: 08/09/2004  
Date Made Active in Reports: 09/17/2004  
Number of Days to Update: 39

Source: Environmental Protection Agency  
Telephone: 800-424-9346  
Last EDR Contact: 06/09/2004  
Next Scheduled EDR Contact: N/A  
Data Release Frequency: No Update Planned

### **DEBRIS REGION 9: Torres Martinez Reservation Illegal Dump Site Locations**

A listing of illegal dump sites location on the Torres Martinez Indian Reservation located in eastern Riverside County and northern Imperial County, California.

Date of Government Version: 01/12/2009  
Date Data Arrived at EDR: 05/07/2009  
Date Made Active in Reports: 09/21/2009  
Number of Days to Update: 137

Source: EPA, Region 9  
Telephone: 415-947-4219  
Last EDR Contact: 04/12/2023  
Next Scheduled EDR Contact: 07/31/2023  
Data Release Frequency: No Update Planned



## GOVERNMENT RECORDS SEARCHED / DATA CURRENCY TRACKING

### IHS OPEN DUMPS: Open Dumps on Indian Land

A listing of all open dumps located on Indian Land in the United States.

Date of Government Version: 04/01/2014

Date Data Arrived at EDR: 08/06/2014

Date Made Active in Reports: 01/29/2015

Number of Days to Update: 176

Source: Department of Health & Human Services, Indian Health Service

Telephone: 301-443-1452

Last EDR Contact: 04/27/2023

Next Scheduled EDR Contact: 08/07/2023

Data Release Frequency: Varies

### Local Lists of Hazardous waste / Contaminated Sites

#### US HIST CDL: National Clandestine Laboratory Register

A listing of clandestine drug lab locations that have been removed from the DEAs National Clandestine Laboratory Register.

Date of Government Version: 01/06/2023

Date Data Arrived at EDR: 02/02/2023

Date Made Active in Reports: 02/10/2023

Number of Days to Update: 8

Source: Drug Enforcement Administration

Telephone: 202-307-1000

Last EDR Contact: 05/23/2023

Next Scheduled EDR Contact: 09/04/2023

Data Release Frequency: No Update Planned

#### HIST CAL-SITES: Calsites Database

The Calsites database contains potential or confirmed hazardous substance release properties. In 1996, California EPA reevaluated and significantly reduced the number of sites in the Calsites database. No longer updated by the state agency. It has been replaced by ENVIROSTOR.

Date of Government Version: 08/08/2005

Date Data Arrived at EDR: 08/03/2006

Date Made Active in Reports: 08/24/2006

Number of Days to Update: 21

Source: Department of Toxic Substance Control

Telephone: 916-323-3400

Last EDR Contact: 02/23/2009

Next Scheduled EDR Contact: 05/25/2009

Data Release Frequency: No Update Planned

#### SCH: School Property Evaluation Program

This category contains proposed and existing school sites that are being evaluated by DTSC for possible hazardous materials contamination. In some cases, these properties may be listed in the CalSites category depending on the level of threat to public health and safety or the environment they pose.

Date of Government Version: 01/23/2023

Date Data Arrived at EDR: 01/24/2023

Date Made Active in Reports: 04/10/2023

Number of Days to Update: 76

Source: Department of Toxic Substances Control

Telephone: 916-323-3400

Last EDR Contact: 04/25/2023

Next Scheduled EDR Contact: 08/07/2023

Data Release Frequency: Quarterly

#### CDL: Clandestine Drug Labs

A listing of drug lab locations. Listing of a location in this database does not indicate that any illegal drug lab materials were or were not present there, and does not constitute a determination that the location either requires or does not require additional cleanup work.

Date of Government Version: 12/31/2020

Date Data Arrived at EDR: 11/30/2022

Date Made Active in Reports: 02/09/2023

Number of Days to Update: 71

Source: Department of Toxic Substances Control

Telephone: 916-255-6504

Last EDR Contact: 06/06/2023

Next Scheduled EDR Contact: 08/14/2023

Data Release Frequency: Varies

#### CERS HAZ WASTE: CERS HAZ WASTE

List of sites in the California Environmental Protection Agency (CalEPA) Regulated Site Portal which fall under the Hazardous Chemical Management, Hazardous Waste Onsite Treatment, Household Hazardous Waste Collection, Hazardous Waste Generator, and RCRA LQ HW Generator programs.

## GOVERNMENT RECORDS SEARCHED / DATA CURRENCY TRACKING

Date of Government Version: 01/05/2023  
Date Data Arrived at EDR: 01/06/2023  
Date Made Active in Reports: 01/11/2023  
Number of Days to Update: 5

Source: CalEPA  
Telephone: 916-323-2514  
Last EDR Contact: 04/18/2023  
Next Scheduled EDR Contact: 07/31/2023  
Data Release Frequency: Quarterly

### TOXIC PITS: Toxic Pits Cleanup Act Sites

Toxic PITS Cleanup Act Sites. TOXIC PITS identifies sites suspected of containing hazardous substances where cleanup has not yet been completed.

Date of Government Version: 07/01/1995  
Date Data Arrived at EDR: 08/30/1995  
Date Made Active in Reports: 09/26/1995  
Number of Days to Update: 27

Source: State Water Resources Control Board  
Telephone: 916-227-4364  
Last EDR Contact: 01/26/2009  
Next Scheduled EDR Contact: 04/27/2009  
Data Release Frequency: No Update Planned

### US CDL: Clandestine Drug Labs

A listing of clandestine drug lab locations. The U.S. Department of Justice ("the Department") provides this web site as a public service. It contains addresses of some locations where law enforcement agencies reported they found chemicals or other items that indicated the presence of either clandestine drug laboratories or dumpsites. In most cases, the source of the entries is not the Department, and the Department has not verified the entry and does not guarantee its accuracy. Members of the public must verify the accuracy of all entries by, for example, contacting local law enforcement and local health departments.

Date of Government Version: 01/06/2023  
Date Data Arrived at EDR: 02/02/2023  
Date Made Active in Reports: 02/10/2023  
Number of Days to Update: 8

Source: Drug Enforcement Administration  
Telephone: 202-307-1000  
Last EDR Contact: 05/23/2023  
Next Scheduled EDR Contact: 09/04/2023  
Data Release Frequency: Quarterly

### Local Lists of Registered Storage Tanks

#### SWEEPS UST: SWEEPS UST Listing

Statewide Environmental Evaluation and Planning System. This underground storage tank listing was updated and maintained by a company contacted by the SWRCB in the early 1990's. The listing is no longer updated or maintained. The local agency is the contact for more information on a site on the SWEEPS list.

Date of Government Version: 06/01/1994  
Date Data Arrived at EDR: 07/07/2005  
Date Made Active in Reports: 08/11/2005  
Number of Days to Update: 35

Source: State Water Resources Control Board  
Telephone: N/A  
Last EDR Contact: 06/03/2005  
Next Scheduled EDR Contact: N/A  
Data Release Frequency: No Update Planned

#### HIST UST: Hazardous Substance Storage Container Database

The Hazardous Substance Storage Container Database is a historical listing of UST sites. Refer to local/county source for current data.

Date of Government Version: 10/15/1990  
Date Data Arrived at EDR: 01/25/1991  
Date Made Active in Reports: 02/12/1991  
Number of Days to Update: 18

Source: State Water Resources Control Board  
Telephone: 916-341-5851  
Last EDR Contact: 07/26/2001  
Next Scheduled EDR Contact: N/A  
Data Release Frequency: No Update Planned

#### SAN FRANCISCO AST: Aboveground Storage Tank Site Listing

Aboveground storage tank sites

Date of Government Version: 02/03/2023  
Date Data Arrived at EDR: 02/07/2023  
Date Made Active in Reports: 04/25/2023  
Number of Days to Update: 77

Source: San Francisco County Department of Public Health  
Telephone: 415-252-3896  
Last EDR Contact: 04/26/2023  
Next Scheduled EDR Contact: 08/14/2023  
Data Release Frequency: Varies

## GOVERNMENT RECORDS SEARCHED / DATA CURRENCY TRACKING

### CERS TANKS: California Environmental Reporting System (CERS) Tanks

List of sites in the California Environmental Protection Agency (CalEPA) Regulated Site Portal which fall under the Aboveground Petroleum Storage and Underground Storage Tank regulatory programs.

Date of Government Version: 01/06/2023  
Date Data Arrived at EDR: 01/06/2023  
Date Made Active in Reports: 01/11/2023  
Number of Days to Update: 5

Source: California Environmental Protection Agency  
Telephone: 916-323-2514  
Last EDR Contact: 04/18/2023  
Next Scheduled EDR Contact: 07/31/2023  
Data Release Frequency: Quarterly

### CA FID UST: Facility Inventory Database

The Facility Inventory Database (FID) contains a historical listing of active and inactive underground storage tank locations from the State Water Resource Control Board. Refer to local/county source for current data.

Date of Government Version: 10/31/1994  
Date Data Arrived at EDR: 09/05/1995  
Date Made Active in Reports: 09/29/1995  
Number of Days to Update: 24

Source: California Environmental Protection Agency  
Telephone: 916-341-5851  
Last EDR Contact: 12/28/1998  
Next Scheduled EDR Contact: N/A  
Data Release Frequency: No Update Planned

### Local Land Records

#### LIENS: Environmental Liens Listing

A listing of property locations with environmental liens for California where DTSC is a lien holder.

Date of Government Version: 02/23/2023  
Date Data Arrived at EDR: 02/24/2023  
Date Made Active in Reports: 03/23/2023  
Number of Days to Update: 27

Source: Department of Toxic Substances Control  
Telephone: 916-323-3400  
Last EDR Contact: 06/06/2023  
Next Scheduled EDR Contact: 09/11/2023  
Data Release Frequency: Varies

#### LIENS 2: CERCLA Lien Information

A Federal CERCLA ('Superfund') lien can exist by operation of law at any site or property at which EPA has spent Superfund monies. These monies are spent to investigate and address releases and threatened releases of contamination. CERCLIS provides information as to the identity of these sites and properties.

Date of Government Version: 04/26/2023  
Date Data Arrived at EDR: 05/02/2023  
Date Made Active in Reports: 05/17/2023  
Number of Days to Update: 15

Source: Environmental Protection Agency  
Telephone: 202-564-6023  
Last EDR Contact: 06/02/2023  
Next Scheduled EDR Contact: 07/10/2023  
Data Release Frequency: Semi-Annually

#### DEED: Deed Restriction Listing

Site Mitigation and Brownfields Reuse Program Facility Sites with Deed Restrictions & Hazardous Waste Management Program Facility Sites with Deed / Land Use Restriction. The DTSC Site Mitigation and Brownfields Reuse Program (SMBRP) list includes sites cleaned up under the program's oversight and generally does not include current or former hazardous waste facilities that required a hazardous waste facility permit. The list represents deed restrictions that are active. Some sites have multiple deed restrictions. The DTSC Hazardous Waste Management Program (HWMP) has developed a list of current or former hazardous waste facilities that have a recorded land use restriction at the local county recorder's office. The land use restrictions on this list were required by the DTSC HWMP as a result of the presence of hazardous substances that remain on site after the facility (or part of the facility) has been closed or cleaned up. The types of land use restriction include deed notice, deed restriction, or a land use restriction that binds current and future owners.

Date of Government Version: 02/27/2023  
Date Data Arrived at EDR: 02/28/2023  
Date Made Active in Reports: 05/17/2023  
Number of Days to Update: 78

Source: DTSC and SWRCB  
Telephone: 916-323-3400  
Last EDR Contact: 05/25/2023  
Next Scheduled EDR Contact: 09/11/2023  
Data Release Frequency: Semi-Annually

### Records of Emergency Release Reports

## GOVERNMENT RECORDS SEARCHED / DATA CURRENCY TRACKING

### HMIRS: Hazardous Materials Information Reporting System

Hazardous Materials Incident Report System. HMIRS contains hazardous material spill incidents reported to DOT.

Date of Government Version: 03/19/2023	Source: U.S. Department of Transportation
Date Data Arrived at EDR: 03/21/2023	Telephone: 202-366-4555
Date Made Active in Reports: 05/30/2023	Last EDR Contact: 03/21/2023
Number of Days to Update: 70	Next Scheduled EDR Contact: 07/03/2023
	Data Release Frequency: Quarterly

### CHMIRS: California Hazardous Material Incident Report System

California Hazardous Material Incident Reporting System. CHMIRS contains information on reported hazardous material incidents (accidental releases or spills).

Date of Government Version: 08/02/2022	Source: Office of Emergency Services
Date Data Arrived at EDR: 10/17/2022	Telephone: 916-845-8400
Date Made Active in Reports: 01/04/2023	Last EDR Contact: 04/20/2023
Number of Days to Update: 79	Next Scheduled EDR Contact: 07/31/2023
	Data Release Frequency: Semi-Annually

### LDS: Land Disposal Sites Listing (GEOTRACKER)

Land Disposal sites (Landfills) included in GeoTracker. GeoTracker is the Water Boards data management system for sites that impact, or have the potential to impact, water quality in California, with emphasis on groundwater.

Date of Government Version: 03/06/2023	Source: State Water Quality Control Board
Date Data Arrived at EDR: 03/07/2023	Telephone: 866-480-1028
Date Made Active in Reports: 03/30/2023	Last EDR Contact: 06/05/2023
Number of Days to Update: 23	Next Scheduled EDR Contact: 09/18/2023
	Data Release Frequency: Quarterly

### MCS: Military Cleanup Sites Listing (GEOTRACKER)

Military sites (consisting of: Military UST sites; Military Privatized sites; and Military Cleanup sites [formerly known as DoD non UST]) included in GeoTracker. GeoTracker is the Water Boards data management system for sites that impact, or have the potential to impact, water quality in California, with emphasis on groundwater.

Date of Government Version: 03/06/2023	Source: State Water Resources Control Board
Date Data Arrived at EDR: 03/07/2023	Telephone: 866-480-1028
Date Made Active in Reports: 03/31/2023	Last EDR Contact: 06/05/2023
Number of Days to Update: 24	Next Scheduled EDR Contact: 09/18/2023
	Data Release Frequency: Quarterly

### SPILLS 90: SPILLS90 data from FirstSearch

Spills 90 includes those spill and release records available exclusively from FirstSearch databases. Typically, they may include chemical, oil and/or hazardous substance spills recorded after 1990. Duplicate records that are already included in EDR incident and release records are not included in Spills 90.

Date of Government Version: 06/06/2012	Source: FirstSearch
Date Data Arrived at EDR: 01/03/2013	Telephone: N/A
Date Made Active in Reports: 02/22/2013	Last EDR Contact: 01/03/2013
Number of Days to Update: 50	Next Scheduled EDR Contact: N/A
	Data Release Frequency: No Update Planned

### **Other Ascertainable Records**

#### RCRA NonGen / NLR: RCRA - Non Generators / No Longer Regulated

RCRAInfo is EPA's comprehensive information system, providing access to data supporting the Resource Conservation and Recovery Act (RCRA) of 1976 and the Hazardous and Solid Waste Amendments (HSWA) of 1984. The database includes selective information on sites which generate, transport, store, treat and/or dispose of hazardous waste as defined by the Resource Conservation and Recovery Act (RCRA). Non-Generators do not presently generate hazardous waste.

## GOVERNMENT RECORDS SEARCHED / DATA CURRENCY TRACKING

Date of Government Version: 03/06/2023  
Date Data Arrived at EDR: 03/09/2023  
Date Made Active in Reports: 03/20/2023  
Number of Days to Update: 11

Source: Environmental Protection Agency  
Telephone: (415) 495-8895  
Last EDR Contact: 03/09/2023  
Next Scheduled EDR Contact: 07/03/2023  
Data Release Frequency: Quarterly

### FUDS: Formerly Used Defense Sites

The listing includes locations of Formerly Used Defense Sites properties where the US Army Corps of Engineers is actively working or will take necessary cleanup actions.

Date of Government Version: 02/01/2023  
Date Data Arrived at EDR: 02/14/2023  
Date Made Active in Reports: 05/02/2023  
Number of Days to Update: 77

Source: U.S. Army Corps of Engineers  
Telephone: 202-528-4285  
Last EDR Contact: 05/16/2023  
Next Scheduled EDR Contact: 08/28/2023  
Data Release Frequency: Varies

### DOD: Department of Defense Sites

This data set consists of federally owned or administered lands, administered by the Department of Defense, that have any area equal to or greater than 640 acres of the United States, Puerto Rico, and the U.S. Virgin Islands.

Date of Government Version: 06/07/2021  
Date Data Arrived at EDR: 07/13/2021  
Date Made Active in Reports: 03/09/2022  
Number of Days to Update: 239

Source: USGS  
Telephone: 888-275-8747  
Last EDR Contact: 04/11/2023  
Next Scheduled EDR Contact: 07/24/2023  
Data Release Frequency: Varies

### FEDLAND: Federal and Indian Lands

Federally and Indian administrated lands of the United States. Lands included are administrated by: Army Corps of Engineers, Bureau of Reclamation, National Wild and Scenic River, National Wildlife Refuge, Public Domain Land, Wilderness, Wilderness Study Area, Wildlife Management Area, Bureau of Indian Affairs, Bureau of Land Management, Department of Justice, Forest Service, Fish and Wildlife Service, National Park Service.

Date of Government Version: 04/02/2018  
Date Data Arrived at EDR: 04/11/2018  
Date Made Active in Reports: 11/06/2019  
Number of Days to Update: 574

Source: U.S. Geological Survey  
Telephone: 888-275-8747  
Last EDR Contact: 04/03/2023  
Next Scheduled EDR Contact: 07/17/2023  
Data Release Frequency: N/A

### SCRD DRYCLEANERS: State Coalition for Remediation of Drycleaners Listing

The State Coalition for Remediation of Drycleaners was established in 1998, with support from the U.S. EPA Office of Superfund Remediation and Technology Innovation. It is comprised of representatives of states with established drycleaner remediation programs. Currently the member states are Alabama, Connecticut, Florida, Illinois, Kansas, Minnesota, Missouri, North Carolina, Oregon, South Carolina, Tennessee, Texas, and Wisconsin.

Date of Government Version: 07/30/2021  
Date Data Arrived at EDR: 02/03/2023  
Date Made Active in Reports: 02/10/2023  
Number of Days to Update: 7

Source: Environmental Protection Agency  
Telephone: 615-532-8599  
Last EDR Contact: 05/11/2023  
Next Scheduled EDR Contact: 08/21/2023  
Data Release Frequency: Varies

### US FIN ASSUR: Financial Assurance Information

All owners and operators of facilities that treat, store, or dispose of hazardous waste are required to provide proof that they will have sufficient funds to pay for the clean up, closure, and post-closure care of their facilities.

Date of Government Version: 03/13/2023  
Date Data Arrived at EDR: 03/21/2023  
Date Made Active in Reports: 05/30/2023  
Number of Days to Update: 70

Source: Environmental Protection Agency  
Telephone: 202-566-1917  
Last EDR Contact: 03/21/2023  
Next Scheduled EDR Contact: 07/03/2023  
Data Release Frequency: Quarterly

## GOVERNMENT RECORDS SEARCHED / DATA CURRENCY TRACKING

### EPA WATCH LIST: EPA WATCH LIST

EPA maintains a "Watch List" to facilitate dialogue between EPA, state and local environmental agencies on enforcement matters relating to facilities with alleged violations identified as either significant or high priority. Being on the Watch List does not mean that the facility has actually violated the law only that an investigation by EPA or a state or local environmental agency has led those organizations to allege that an unproven violation has in fact occurred. Being on the Watch List does not represent a higher level of concern regarding the alleged violations that were detected, but instead indicates cases requiring additional dialogue between EPA, state and local agencies - primarily because of the length of time the alleged violation has gone unaddressed or unresolved.

Date of Government Version: 08/30/2013	Source: Environmental Protection Agency
Date Data Arrived at EDR: 03/21/2014	Telephone: 617-520-3000
Date Made Active in Reports: 06/17/2014	Last EDR Contact: 05/01/2023
Number of Days to Update: 88	Next Scheduled EDR Contact: 08/14/2023
	Data Release Frequency: Quarterly

### 2020 COR ACTION: 2020 Corrective Action Program List

The EPA has set ambitious goals for the RCRA Corrective Action program by creating the 2020 Corrective Action Universe. This RCRA cleanup baseline includes facilities expected to need corrective action. The 2020 universe contains a wide variety of sites. Some properties are heavily contaminated while others were contaminated but have since been cleaned up. Still others have not been fully investigated yet, and may require little or no remediation. Inclusion in the 2020 Universe does not necessarily imply failure on the part of a facility to meet its RCRA obligations.

Date of Government Version: 09/30/2017	Source: Environmental Protection Agency
Date Data Arrived at EDR: 05/08/2018	Telephone: 703-308-4044
Date Made Active in Reports: 07/20/2018	Last EDR Contact: 05/04/2023
Number of Days to Update: 73	Next Scheduled EDR Contact: 08/14/2023
	Data Release Frequency: Varies

### TSCA: Toxic Substances Control Act

Toxic Substances Control Act. TSCA identifies manufacturers and importers of chemical substances included on the TSCA Chemical Substance Inventory list. It includes data on the production volume of these substances by plant site.

Date of Government Version: 12/31/2020	Source: EPA
Date Data Arrived at EDR: 06/14/2022	Telephone: 202-260-5521
Date Made Active in Reports: 03/24/2023	Last EDR Contact: 03/13/2023
Number of Days to Update: 283	Next Scheduled EDR Contact: 06/26/2023
	Data Release Frequency: Every 4 Years

### TRIS: Toxic Chemical Release Inventory System

Toxic Release Inventory System. TRIS identifies facilities which release toxic chemicals to the air, water and land in reportable quantities under SARA Title III Section 313.

Date of Government Version: 12/31/2021	Source: EPA
Date Data Arrived at EDR: 02/16/2023	Telephone: 202-566-0250
Date Made Active in Reports: 05/02/2023	Last EDR Contact: 05/19/2023
Number of Days to Update: 75	Next Scheduled EDR Contact: 08/28/2023
	Data Release Frequency: Annually

### SSTS: Section 7 Tracking Systems

Section 7 of the Federal Insecticide, Fungicide and Rodenticide Act, as amended (92 Stat. 829) requires all registered pesticide-producing establishments to submit a report to the Environmental Protection Agency by March 1st each year. Each establishment must report the types and amounts of pesticides, active ingredients and devices being produced, and those having been produced and sold or distributed in the past year.

Date of Government Version: 01/17/2023	Source: EPA
Date Data Arrived at EDR: 01/18/2023	Telephone: 202-564-4203
Date Made Active in Reports: 04/19/2023	Last EDR Contact: 04/18/2023
Number of Days to Update: 91	Next Scheduled EDR Contact: 07/31/2023
	Data Release Frequency: Annually

## GOVERNMENT RECORDS SEARCHED / DATA CURRENCY TRACKING

### ROD: Records Of Decision

Record of Decision. ROD documents mandate a permanent remedy at an NPL (Superfund) site containing technical and health information to aid in the cleanup.

Date of Government Version: 04/26/2023  
Date Data Arrived at EDR: 05/02/2023  
Date Made Active in Reports: 05/17/2023  
Number of Days to Update: 15

Source: EPA  
Telephone: 703-416-0223  
Last EDR Contact: 06/02/2023  
Next Scheduled EDR Contact: 09/11/2023  
Data Release Frequency: Annually

### RMP: Risk Management Plans

When Congress passed the Clean Air Act Amendments of 1990, it required EPA to publish regulations and guidance for chemical accident prevention at facilities using extremely hazardous substances. The Risk Management Program Rule (RMP Rule) was written to implement Section 112(r) of these amendments. The rule, which built upon existing industry codes and standards, requires companies of all sizes that use certain flammable and toxic substances to develop a Risk Management Program, which includes a(n): Hazard assessment that details the potential effects of an accidental release, an accident history of the last five years, and an evaluation of worst-case and alternative accidental releases; Prevention program that includes safety precautions and maintenance, monitoring, and employee training measures; and Emergency response program that spells out emergency health care, employee training measures and procedures for informing the public and response agencies (e.g the fire department) should an accident occur.

Date of Government Version: 04/27/2022  
Date Data Arrived at EDR: 05/04/2022  
Date Made Active in Reports: 05/10/2022  
Number of Days to Update: 6

Source: Environmental Protection Agency  
Telephone: 202-564-8600  
Last EDR Contact: 04/13/2023  
Next Scheduled EDR Contact: 07/31/2023  
Data Release Frequency: Varies

### RAATS: RCRA Administrative Action Tracking System

RCRA Administration Action Tracking System. RAATS contains records based on enforcement actions issued under RCRA pertaining to major violators and includes administrative and civil actions brought by the EPA. For administration actions after September 30, 1995, data entry in the RAATS database was discontinued. EPA will retain a copy of the database for historical records. It was necessary to terminate RAATS because a decrease in agency resources made it impossible to continue to update the information contained in the database.

Date of Government Version: 04/17/1995  
Date Data Arrived at EDR: 07/03/1995  
Date Made Active in Reports: 08/07/1995  
Number of Days to Update: 35

Source: EPA  
Telephone: 202-564-4104  
Last EDR Contact: 06/02/2008  
Next Scheduled EDR Contact: 09/01/2008  
Data Release Frequency: No Update Planned

### PRP: Potentially Responsible Parties

A listing of verified Potentially Responsible Parties

Date of Government Version: 04/26/2023  
Date Data Arrived at EDR: 05/02/2023  
Date Made Active in Reports: 05/17/2023  
Number of Days to Update: 15

Source: EPA  
Telephone: 202-564-6023  
Last EDR Contact: 06/02/2023  
Next Scheduled EDR Contact: 08/14/2023  
Data Release Frequency: Quarterly

### PADS: PCB Activity Database System

PCB Activity Database. PADS Identifies generators, transporters, commercial storers and/or brokers and disposers of PCB's who are required to notify the EPA of such activities.

Date of Government Version: 03/20/2023  
Date Data Arrived at EDR: 04/04/2023  
Date Made Active in Reports: 06/09/2023  
Number of Days to Update: 66

Source: EPA  
Telephone: 202-566-0500  
Last EDR Contact: 04/04/2023  
Next Scheduled EDR Contact: 07/17/2023  
Data Release Frequency: Annually

## GOVERNMENT RECORDS SEARCHED / DATA CURRENCY TRACKING

### ICIS: Integrated Compliance Information System

The Integrated Compliance Information System (ICIS) supports the information needs of the national enforcement and compliance program as well as the unique needs of the National Pollutant Discharge Elimination System (NPDES) program.

Date of Government Version: 11/18/2016	Source: Environmental Protection Agency
Date Data Arrived at EDR: 11/23/2016	Telephone: 202-564-2501
Date Made Active in Reports: 02/10/2017	Last EDR Contact: 03/29/2023
Number of Days to Update: 79	Next Scheduled EDR Contact: 07/17/2023
	Data Release Frequency: Quarterly

### FTTS: FIFRA/ TSCA Tracking System - FIFRA (Federal Insecticide, Fungicide, & Rodenticide Act)/TSCA (Toxic Substances Control Act)

FTTS tracks administrative cases and pesticide enforcement actions and compliance activities related to FIFRA, TSCA and EPCRA (Emergency Planning and Community Right-to-Know Act). To maintain currency, EDR contacts the Agency on a quarterly basis.

Date of Government Version: 04/09/2009	Source: EPA/Office of Prevention, Pesticides and Toxic Substances
Date Data Arrived at EDR: 04/16/2009	Telephone: 202-566-1667
Date Made Active in Reports: 05/11/2009	Last EDR Contact: 08/18/2017
Number of Days to Update: 25	Next Scheduled EDR Contact: 12/04/2017
	Data Release Frequency: No Update Planned

### FTTS INSP: FIFRA/ TSCA Tracking System - FIFRA (Federal Insecticide, Fungicide, & Rodenticide Act)/TSCA (Toxic Substances Control Act)

A listing of FIFRA/TSCA Tracking System (FTTS) inspections and enforcements.

Date of Government Version: 04/09/2009	Source: EPA
Date Data Arrived at EDR: 04/16/2009	Telephone: 202-566-1667
Date Made Active in Reports: 05/11/2009	Last EDR Contact: 08/18/2017
Number of Days to Update: 25	Next Scheduled EDR Contact: 12/04/2017
	Data Release Frequency: No Update Planned

### MLTS: Material Licensing Tracking System

MLTS is maintained by the Nuclear Regulatory Commission and contains a list of approximately 8,100 sites which possess or use radioactive materials and which are subject to NRC licensing requirements. To maintain currency, EDR contacts the Agency on a quarterly basis.

Date of Government Version: 03/15/2023	Source: Nuclear Regulatory Commission
Date Data Arrived at EDR: 03/21/2023	Telephone: 301-415-7169
Date Made Active in Reports: 05/30/2023	Last EDR Contact: 04/13/2023
Number of Days to Update: 70	Next Scheduled EDR Contact: 07/31/2023
	Data Release Frequency: Quarterly

### COAL ASH DOE: Steam-Electric Plant Operation Data

A listing of power plants that store ash in surface ponds.

Date of Government Version: 12/31/2020	Source: Department of Energy
Date Data Arrived at EDR: 11/30/2021	Telephone: 202-586-8719
Date Made Active in Reports: 02/22/2022	Last EDR Contact: 05/25/2023
Number of Days to Update: 84	Next Scheduled EDR Contact: 09/11/2023
	Data Release Frequency: Varies

### COAL ASH EPA: Coal Combustion Residues Surface Impoundments List

A listing of coal combustion residues surface impoundments with high hazard potential ratings.

Date of Government Version: 01/12/2017	Source: Environmental Protection Agency
Date Data Arrived at EDR: 03/05/2019	Telephone: N/A
Date Made Active in Reports: 11/11/2019	Last EDR Contact: 05/25/2023
Number of Days to Update: 251	Next Scheduled EDR Contact: 09/11/2023
	Data Release Frequency: Varies



## GOVERNMENT RECORDS SEARCHED / DATA CURRENCY TRACKING

### PCB TRANSFORMER: PCB Transformer Registration Database

The database of PCB transformer registrations that includes all PCB registration submittals.

Date of Government Version: 09/13/2019	Source: Environmental Protection Agency
Date Data Arrived at EDR: 11/06/2019	Telephone: 202-566-0517
Date Made Active in Reports: 02/10/2020	Last EDR Contact: 05/04/2023
Number of Days to Update: 96	Next Scheduled EDR Contact: 08/14/2023
	Data Release Frequency: Varies

### RADINFO: Radiation Information Database

The Radiation Information Database (RADINFO) contains information about facilities that are regulated by U.S. Environmental Protection Agency (EPA) regulations for radiation and radioactivity.

Date of Government Version: 07/01/2019	Source: Environmental Protection Agency
Date Data Arrived at EDR: 07/01/2019	Telephone: 202-343-9775
Date Made Active in Reports: 09/23/2019	Last EDR Contact: 03/23/2023
Number of Days to Update: 84	Next Scheduled EDR Contact: 07/10/2023
	Data Release Frequency: Quarterly

### HIST FTTS: FIFRA/TSCA Tracking System Administrative Case Listing

A complete administrative case listing from the FIFRA/TSCA Tracking System (FTTS) for all ten EPA regions. The information was obtained from the National Compliance Database (NCDB). NCDB supports the implementation of FIFRA (Federal Insecticide, Fungicide, and Rodenticide Act) and TSCA (Toxic Substances Control Act). Some EPA regions are now closing out records. Because of that, and the fact that some EPA regions are not providing EPA Headquarters with updated records, it was decided to create a HIST FTTS database. It included records that may not be included in the newer FTTS database updates. This database is no longer updated.

Date of Government Version: 10/19/2006	Source: Environmental Protection Agency
Date Data Arrived at EDR: 03/01/2007	Telephone: 202-564-2501
Date Made Active in Reports: 04/10/2007	Last EDR Contact: 12/17/2007
Number of Days to Update: 40	Next Scheduled EDR Contact: 03/17/2008
	Data Release Frequency: No Update Planned

### HIST FTTS INSP: FIFRA/TSCA Tracking System Inspection & Enforcement Case Listing

A complete inspection and enforcement case listing from the FIFRA/TSCA Tracking System (FTTS) for all ten EPA regions. The information was obtained from the National Compliance Database (NCDB). NCDB supports the implementation of FIFRA (Federal Insecticide, Fungicide, and Rodenticide Act) and TSCA (Toxic Substances Control Act). Some EPA regions are now closing out records. Because of that, and the fact that some EPA regions are not providing EPA Headquarters with updated records, it was decided to create a HIST FTTS database. It included records that may not be included in the newer FTTS database updates. This database is no longer updated.

Date of Government Version: 10/19/2006	Source: Environmental Protection Agency
Date Data Arrived at EDR: 03/01/2007	Telephone: 202-564-2501
Date Made Active in Reports: 04/10/2007	Last EDR Contact: 12/17/2008
Number of Days to Update: 40	Next Scheduled EDR Contact: 03/17/2008
	Data Release Frequency: No Update Planned

### DOT OPS: Incident and Accident Data

Department of Transportation, Office of Pipeline Safety Incident and Accident data.

Date of Government Version: 01/02/2020	Source: Department of Transportation, Office of Pipeline Safety
Date Data Arrived at EDR: 01/28/2020	Telephone: 202-366-4595
Date Made Active in Reports: 04/17/2020	Last EDR Contact: 04/25/2023
Number of Days to Update: 80	Next Scheduled EDR Contact: 08/07/2023
	Data Release Frequency: Quarterly

### CONSENT: Superfund (CERCLA) Consent Decrees

Major legal settlements that establish responsibility and standards for cleanup at NPL (Superfund) sites. Released periodically by United States District Courts after settlement by parties to litigation matters.

## GOVERNMENT RECORDS SEARCHED / DATA CURRENCY TRACKING

Date of Government Version: 12/31/2022  
Date Data Arrived at EDR: 01/12/2023  
Date Made Active in Reports: 04/07/2023  
Number of Days to Update: 85

Source: Department of Justice, Consent Decree Library  
Telephone: Varies  
Last EDR Contact: 04/03/2023  
Next Scheduled EDR Contact: 07/17/2023  
Data Release Frequency: Varies

### BRS: Biennial Reporting System

The Biennial Reporting System is a national system administered by the EPA that collects data on the generation and management of hazardous waste. BRS captures detailed data from two groups: Large Quantity Generators (LQG) and Treatment, Storage, and Disposal Facilities.

Date of Government Version: 12/31/2021  
Date Data Arrived at EDR: 03/09/2023  
Date Made Active in Reports: 03/20/2023  
Number of Days to Update: 11

Source: EPA/NTIS  
Telephone: 800-424-9346  
Last EDR Contact: 03/09/2023  
Next Scheduled EDR Contact: 07/03/2023  
Data Release Frequency: Biennially

### INDIAN RESERV: Indian Reservations

This map layer portrays Indian administered lands of the United States that have any area equal to or greater than 640 acres.

Date of Government Version: 12/31/2014  
Date Data Arrived at EDR: 07/14/2015  
Date Made Active in Reports: 01/10/2017  
Number of Days to Update: 546

Source: USGS  
Telephone: 202-208-3710  
Last EDR Contact: 04/06/2023  
Next Scheduled EDR Contact: 07/17/2023  
Data Release Frequency: Semi-Annually

### FUSRAP: Formerly Utilized Sites Remedial Action Program

DOE established the Formerly Utilized Sites Remedial Action Program (FUSRAP) in 1974 to remediate sites where radioactive contamination remained from Manhattan Project and early U.S. Atomic Energy Commission (AEC) operations.

Date of Government Version: 03/03/2023  
Date Data Arrived at EDR: 03/03/2023  
Date Made Active in Reports: 06/09/2023  
Number of Days to Update: 98

Source: Department of Energy  
Telephone: 202-586-3559  
Last EDR Contact: 04/26/2023  
Next Scheduled EDR Contact: 08/14/2023  
Data Release Frequency: Varies

### UMTRA: Uranium Mill Tailings Sites

Uranium ore was mined by private companies for federal government use in national defense programs. When the mills shut down, large piles of the sand-like material (mill tailings) remain after uranium has been extracted from the ore. Levels of human exposure to radioactive materials from the piles are low; however, in some cases tailings were used as construction materials before the potential health hazards of the tailings were recognized.

Date of Government Version: 08/30/2019  
Date Data Arrived at EDR: 11/15/2019  
Date Made Active in Reports: 01/28/2020  
Number of Days to Update: 74

Source: Department of Energy  
Telephone: 505-845-0011  
Last EDR Contact: 05/24/2023  
Next Scheduled EDR Contact: 08/28/2023  
Data Release Frequency: Varies

### LEAD SMELTER 1: Lead Smelter Sites

A listing of former lead smelter site locations.

Date of Government Version: 04/26/2023  
Date Data Arrived at EDR: 05/02/2023  
Date Made Active in Reports: 05/17/2023  
Number of Days to Update: 15

Source: Environmental Protection Agency  
Telephone: 703-603-8787  
Last EDR Contact: 06/02/2023  
Next Scheduled EDR Contact: 07/10/2023  
Data Release Frequency: Varies

### LEAD SMELTER 2: Lead Smelter Sites

A list of several hundred sites in the U.S. where secondary lead smelting was done from 1931 and 1964. These sites may pose a threat to public health through ingestion or inhalation of contaminated soil or dust

## GOVERNMENT RECORDS SEARCHED / DATA CURRENCY TRACKING

Date of Government Version: 04/05/2001  
Date Data Arrived at EDR: 10/27/2010  
Date Made Active in Reports: 12/02/2010  
Number of Days to Update: 36

Source: American Journal of Public Health  
Telephone: 703-305-6451  
Last EDR Contact: 12/02/2009  
Next Scheduled EDR Contact: N/A  
Data Release Frequency: No Update Planned

### US AIRS (AFS): Aerometric Information Retrieval System Facility Subsystem (AFS)

The database is a sub-system of Aerometric Information Retrieval System (AIRS). AFS contains compliance data on air pollution point sources regulated by the U.S. EPA and/or state and local air regulatory agencies. This information comes from source reports by various stationary sources of air pollution, such as electric power plants, steel mills, factories, and universities, and provides information about the air pollutants they produce. Action, air program, air program pollutant, and general level plant data. It is used to track emissions and compliance data from industrial plants.

Date of Government Version: 10/12/2016  
Date Data Arrived at EDR: 10/26/2016  
Date Made Active in Reports: 02/03/2017  
Number of Days to Update: 100

Source: EPA  
Telephone: 202-564-2496  
Last EDR Contact: 09/26/2017  
Next Scheduled EDR Contact: 01/08/2018  
Data Release Frequency: Annually

### US AIRS MINOR: Air Facility System Data

A listing of minor source facilities.

Date of Government Version: 10/12/2016  
Date Data Arrived at EDR: 10/26/2016  
Date Made Active in Reports: 02/03/2017  
Number of Days to Update: 100

Source: EPA  
Telephone: 202-564-2496  
Last EDR Contact: 09/26/2017  
Next Scheduled EDR Contact: 01/08/2018  
Data Release Frequency: Annually

### US MINES: Mines Master Index File

Contains all mine identification numbers issued for mines active or opened since 1971. The data also includes violation information.

Date of Government Version: 02/02/2023  
Date Data Arrived at EDR: 02/22/2023  
Date Made Active in Reports: 05/17/2023  
Number of Days to Update: 84

Source: Department of Labor, Mine Safety and Health Administration  
Telephone: 303-231-5959  
Last EDR Contact: 05/24/2023  
Next Scheduled EDR Contact: 09/04/2023  
Data Release Frequency: Semi-Annually

### MINES VIOLATIONS: MSHA Violation Assessment Data

Mines violation and assessment information. Department of Labor, Mine Safety & Health Administration.

Date of Government Version: 04/03/2023  
Date Data Arrived at EDR: 04/04/2023  
Date Made Active in Reports: 06/09/2023  
Number of Days to Update: 66

Source: DOL, Mine Safety & Health Admini  
Telephone: 202-693-9424  
Last EDR Contact: 05/24/2023  
Next Scheduled EDR Contact: 09/11/2023  
Data Release Frequency: Quarterly

### US MINES 2: Ferrous and Nonferrous Metal Mines Database Listing

This map layer includes ferrous (ferrous metal mines are facilities that extract ferrous metals, such as iron ore or molybdenum) and nonferrous (Nonferrous metal mines are facilities that extract nonferrous metals, such as gold, silver, copper, zinc, and lead) metal mines in the United States.

Date of Government Version: 01/07/2022  
Date Data Arrived at EDR: 02/24/2023  
Date Made Active in Reports: 05/17/2023  
Number of Days to Update: 82

Source: USGS  
Telephone: 703-648-7709  
Last EDR Contact: 05/25/2023  
Next Scheduled EDR Contact: 09/04/2023  
Data Release Frequency: Varies

## GOVERNMENT RECORDS SEARCHED / DATA CURRENCY TRACKING

### US MINES 3: Active Mines & Mineral Plants Database Listing

Active Mines and Mineral Processing Plant operations for commodities monitored by the Minerals Information Team of the USGS.

Date of Government Version: 04/14/2011	Source: USGS
Date Data Arrived at EDR: 06/08/2011	Telephone: 703-648-7709
Date Made Active in Reports: 09/13/2011	Last EDR Contact: 05/25/2023
Number of Days to Update: 97	Next Scheduled EDR Contact: 09/04/2023
	Data Release Frequency: Varies

### ABANDONED MINES: Abandoned Mines

An inventory of land and water impacted by past mining (primarily coal mining) is maintained by OSMRE to provide information needed to implement the Surface Mining Control and Reclamation Act of 1977 (SMCRA). The inventory contains information on the location, type, and extent of AML impacts, as well as, information on the cost associated with the reclamation of those problems. The inventory is based upon field surveys by State, Tribal, and OSMRE program officials. It is dynamic to the extent that it is modified as new problems are identified and existing problems are reclaimed.

Date of Government Version: 03/17/2023	Source: Department of Interior
Date Data Arrived at EDR: 03/17/2023	Telephone: 202-208-2609
Date Made Active in Reports: 05/30/2023	Last EDR Contact: 05/31/2023
Number of Days to Update: 74	Next Scheduled EDR Contact: 09/18/2023
	Data Release Frequency: Quarterly

### FINDS: Facility Index System/Facility Registry System

Facility Index System. FINDS contains both facility information and 'pointers' to other sources that contain more detail. EDR includes the following FINDS databases in this report: PCS (Permit Compliance System), AIRS (Aerometric Information Retrieval System), DOCKET (Enforcement Docket used to manage and track information on civil judicial enforcement cases for all environmental statutes), FURS (Federal Underground Injection Control), C-DOCKET (Criminal Docket System used to track criminal enforcement actions for all environmental statutes), FFIS (Federal Facilities Information System), STATE (State Environmental Laws and Statutes), and PADS (PCB Activity Data System).

Date of Government Version: 02/02/2023	Source: EPA
Date Data Arrived at EDR: 02/28/2023	Telephone: (415) 947-8000
Date Made Active in Reports: 03/24/2023	Last EDR Contact: 05/25/2023
Number of Days to Update: 24	Next Scheduled EDR Contact: 09/11/2023
	Data Release Frequency: Quarterly

### ECHO: Enforcement & Compliance History Information

ECHO provides integrated compliance and enforcement information for about 800,000 regulated facilities nationwide.

Date of Government Version: 03/25/2023	Source: Environmental Protection Agency
Date Data Arrived at EDR: 03/31/2023	Telephone: 202-564-2280
Date Made Active in Reports: 06/09/2023	Last EDR Contact: 03/31/2023
Number of Days to Update: 70	Next Scheduled EDR Contact: 07/17/2023
	Data Release Frequency: Quarterly

### DOCKET HWC: Hazardous Waste Compliance Docket Listing

A complete list of the Federal Agency Hazardous Waste Compliance Docket Facilities.

Date of Government Version: 05/06/2021	Source: Environmental Protection Agency
Date Data Arrived at EDR: 05/21/2021	Telephone: 202-564-0527
Date Made Active in Reports: 08/11/2021	Last EDR Contact: 05/17/2023
Number of Days to Update: 82	Next Scheduled EDR Contact: 09/04/2023
	Data Release Frequency: Varies

### UXO: Unexploded Ordnance Sites

A listing of unexploded ordnance site locations

## GOVERNMENT RECORDS SEARCHED / DATA CURRENCY TRACKING

Date of Government Version: 11/09/2021  
Date Data Arrived at EDR: 10/20/2022  
Date Made Active in Reports: 01/10/2023  
Number of Days to Update: 82

Source: Department of Defense  
Telephone: 703-704-1564  
Last EDR Contact: 04/27/2023  
Next Scheduled EDR Contact: 07/24/2023  
Data Release Frequency: Varies

### FUELS PROGRAM: EPA Fuels Program Registered Listing

This listing includes facilities that are registered under the Part 80 (Code of Federal Regulations) EPA Fuels Programs. All companies now are required to submit new and updated registrations.

Date of Government Version: 02/13/2023  
Date Data Arrived at EDR: 02/14/2023  
Date Made Active in Reports: 04/19/2023  
Number of Days to Update: 64

Source: EPA  
Telephone: 800-385-6164  
Last EDR Contact: 05/17/2023  
Next Scheduled EDR Contact: 08/28/2023  
Data Release Frequency: Quarterly

### PFAS NPL: Superfund Sites with PFAS Detections Information

EPA's Office of Land and Emergency Management and EPA Regional Offices maintain data describing what is known about site investigations, contamination, and remedial actions under the Comprehensive Environmental Response, Compensation, and Liability Act (CERCLA) where PFAS is present in the environment.

Date of Government Version: 06/07/2023  
Date Data Arrived at EDR: 06/08/2023  
Date Made Active in Reports: 06/09/2023  
Number of Days to Update: 1

Source: Environmental Protection Agency  
Telephone: 703-603-8895  
Last EDR Contact: 06/08/2023  
Next Scheduled EDR Contact: 07/17/2023  
Data Release Frequency: Varies

### PFAS FEDERAL SITES: Federal Sites PFAS Information

Several federal entities, such as the federal Superfund program, Department of Defense, National Aeronautics and Space Administration, Department of Transportation, and Department of Energy provided information for sites with known or suspected detections at federal facilities.

Date of Government Version: 03/30/2023  
Date Data Arrived at EDR: 03/30/2023  
Date Made Active in Reports: 04/07/2023  
Number of Days to Update: 8

Source: Environmental Protection Agency  
Telephone: 202-272-0167  
Last EDR Contact: 03/30/2023  
Next Scheduled EDR Contact: 07/17/2023  
Data Release Frequency: Varies

### PFAS TSCA: PFAS Manufacture and Imports Information

EPA issued the Chemical Data Reporting (CDR) Rule under the Toxic Substances Control Act (TSCA) and requires chemical manufacturers and facilities that manufacture or import chemical substances to report data to EPA. EPA publishes non-confidential business information (non-CBI) and includes descriptive information about each site, corporate parent, production volume, other manufacturing information, and processing and use information.

Date of Government Version: 03/30/2023  
Date Data Arrived at EDR: 03/30/2023  
Date Made Active in Reports: 06/09/2023  
Number of Days to Update: 71

Source: Environmental Protection Agency  
Telephone: 202-272-0167  
Last EDR Contact: 03/30/2023  
Next Scheduled EDR Contact: 07/17/2023  
Data Release Frequency: Varies

### PFAS RCRA MANIFEST: PFAS Transfers Identified In the RCRA Database Listing

To work around the lack of PFAS waste codes in the RCRA database, EPA developed the PFAS Transfers dataset by mining e-Manifest records containing at least one of these common PFAS keywords: PFAS, PFOA, PFOS, PERFL, AFFF, GENX, GEN-X (plus the VT waste codes). These keywords were searched for in the following text fields: Manifest handling instructions (MANIFEST\_HANDLING\_INSTR), Non-hazardous waste description (NON\_HAZ\_WASTE\_DESCRIPTION), DOT printed information (DOT\_PRINTED\_INFORMATION), Waste line handling instructions (WASTE\_LINE\_HANDLING\_INSTR), Waste residue comments (WASTE\_RESIDUE\_COMMENTS).

Date of Government Version: 03/30/2023  
Date Data Arrived at EDR: 03/30/2023  
Date Made Active in Reports: 05/02/2023  
Number of Days to Update: 33

Source: Environmental Protection Agency  
Telephone: 202-272-0167  
Last EDR Contact: 03/30/2023  
Next Scheduled EDR Contact: 07/17/2023  
Data Release Frequency: Varies

## GOVERNMENT RECORDS SEARCHED / DATA CURRENCY TRACKING

### PFAS ATSDR: PFAS Contamination Site Location Listing

PFAS contamination site locations from the Department of Health & Human Services, Center for Disease Control & Prevention. ATSDR is involved at a number of PFAS-related sites, either directly or through assisting state and federal partners. As of now, most sites are related to drinking water contamination connected with PFAS production facilities or fire training areas where aqueous film-forming firefighting foam (AFFF) was regularly used.

Date of Government Version: 06/24/2020  
Date Data Arrived at EDR: 03/17/2021  
Date Made Active in Reports: 11/08/2022  
Number of Days to Update: 601

Source: Department of Health & Human Services  
Telephone: 202-741-5770  
Last EDR Contact: 04/20/2023  
Next Scheduled EDR Contact: 08/07/2023  
Data Release Frequency: Varies

### PFAS WQP: Ambient Environmental Sampling for PFAS

The Water Quality Portal (WQP) is a part of a modernized repository storing ambient sampling data for all environmental media and tissue samples. A wide range of federal, state, tribal and local governments, academic and non-governmental organizations and individuals submit project details and sampling results to this public repository. The information is commonly used for research and assessments of environmental quality.

Date of Government Version: 03/30/2023  
Date Data Arrived at EDR: 03/30/2023  
Date Made Active in Reports: 05/02/2023  
Number of Days to Update: 33

Source: Environmental Protection Agency  
Telephone: 202-272-0167  
Last EDR Contact: 03/30/2023  
Next Scheduled EDR Contact: 07/17/2023  
Data Release Frequency: Varies

### PFAS NPDES: Clean Water Act Discharge Monitoring Information

Any discharger of pollutants to waters of the United States from a point source must have a National Pollutant Discharge Elimination System (NPDES) permit. The process for obtaining limits involves the regulated entity (permittee) disclosing releases in a NPDES permit application and the permitting authority (typically the state but sometimes EPA) deciding whether to require monitoring or monitoring with limits.

Date of Government Version: 03/30/2023  
Date Data Arrived at EDR: 03/30/2023  
Date Made Active in Reports: 04/07/2023  
Number of Days to Update: 8

Source: Environmental Protection Agency  
Telephone: 202-272-0167  
Last EDR Contact: 03/30/2023  
Next Scheduled EDR Contact: 07/17/2023  
Data Release Frequency: Varies

### PFAS ECHO: Facilities in Industries that May Be Handling PFAS Listing

Regulators and the public have expressed interest in knowing which regulated entities may be using PFAS. EPA has developed a dataset from various sources that show which industries may be handling PFAS. Approximately 120,000 facilities subject to federal environmental programs have operated or currently operate in industry sectors with processes that may involve handling and/or release of PFAS.

Date of Government Version: 03/30/2023  
Date Data Arrived at EDR: 03/30/2023  
Date Made Active in Reports: 04/03/2023  
Number of Days to Update: 4

Source: Environmental Protection Agency  
Telephone: 202-272-0167  
Last EDR Contact: 03/30/2023  
Next Scheduled EDR Contact: 07/17/2023  
Data Release Frequency: Varies

### PFAS ECHO FIRE TRAINING: Facilities in Industries that May Be Handling PFAS Listing

A list of fire training sites was added to the Industry Sectors dataset using a keyword search on the permitted facility's name to identify sites where fire-fighting foam may have been used in training exercises. Additionally, you may view an example spreadsheet of the subset of fire training facility data, as well as the keywords used in selecting or deselecting a facility for the subset, as well as the keywords used in selecting or deselecting a facility for the subset. These keywords were tested to maximize accuracy in selecting facilities that may use fire-fighting foam in training exercises, however, due to the lack of a required reporting field in the data systems for designating fire training sites, this methodology may not identify all fire training sites or may potentially misidentify them.

Date of Government Version: 03/30/2023  
Date Data Arrived at EDR: 03/30/2023  
Date Made Active in Reports: 04/03/2023  
Number of Days to Update: 4

Source: Environmental Protection Agency  
Telephone: 202-272-0167  
Last EDR Contact: 03/30/2023  
Next Scheduled EDR Contact: 07/17/2023  
Data Release Frequency: Varies

## GOVERNMENT RECORDS SEARCHED / DATA CURRENCY TRACKING

### PFAS PART 139 AIRPORT: All Certified Part 139 Airports PFAS Information Listing

Since July 1, 2006, all certified part 139 airports are required to have fire-fighting foam onsite that meet military specifications (MIL-F-24385) (14 CFR 139.317). To date, these military specification fire-fighting foams are fluorinated and have been historically used for training and extinguishing. The 2018 FAA Reauthorization Act has a provision stating that no later than October 2021, FAA shall not require the use of fluorinated AFFF. This provision does not prohibit the use of fluorinated AFFF at Part 139 civilian airports; it only prohibits FAA from mandating its use. The Federal Aviation Administration's document AC 150/5210-6D - Aircraft Fire Extinguishing Agents provides guidance on Aircraft Fire Extinguishing Agents, which includes Aqueous Film Forming Foam (AFFF).

Date of Government Version: 03/30/2023	Source: Environmental Protection Agency
Date Data Arrived at EDR: 03/30/2023	Telephone: 202-272-0167
Date Made Active in Reports: 04/03/2023	Last EDR Contact: 03/30/2023
Number of Days to Update: 4	Next Scheduled EDR Contact: 07/17/2023
	Data Release Frequency: Varies

### AQUEOUS FOAM NRC: Aqueous Foam Related Incidents Listing

The National Response Center (NRC) serves as an emergency call center that fields initial reports for pollution and railroad incidents and forwards that information to appropriate federal/state agencies for response. The spreadsheets posted to the NRC website contain initial incident data that has not been validated or investigated by a federal/state response agency. Response center calls from 1990 to the most recent complete calendar year where there was indication of Aqueous Film Forming Foam (AFFF) usage are included in this dataset. NRC calls may reference AFFF usage in the ?Material Involved? or ?Incident Description? fields.

Date of Government Version: 04/27/2023	Source: Environmental Protection Agency
Date Data Arrived at EDR: 04/27/2023	Telephone: 202-272-0167
Date Made Active in Reports: 05/02/2023	Last EDR Contact: 04/27/2023
Number of Days to Update: 5	Next Scheduled EDR Contact: 07/17/2023
	Data Release Frequency: Varies

### PFAS: PFAS Contamination Site Location Listing

A listing of PFAS contaminated sites included in the GeoTracker database.

Date of Government Version: 03/06/2023	Source: State Water Resources Control Board
Date Data Arrived at EDR: 03/07/2023	Telephone: 866-480-1028
Date Made Active in Reports: 05/05/2023	Last EDR Contact: 06/02/2023
Number of Days to Update: 59	Next Scheduled EDR Contact: 09/18/2023
	Data Release Frequency: Varies

### AQUEOUS FOAM: Former Fire Training Facility Assessments Listing

Airports shown on this list are those believed to use Aqueous Film Forming Foam (AFFF), and certified by the Federal Aviation Administration (FAA) under Title 14, Code of Federal Regulations (CFR), Part 139 (14 CFR Part 139). This list was created by SWRCB using information available from the FAA. Location points shown are from the latitude and longitude listed on the FAA airport master record.

Date of Government Version: 03/06/2023	Source: State Water Resources Control Board
Date Data Arrived at EDR: 03/07/2023	Telephone: 916-341-5455
Date Made Active in Reports: 05/23/2023	Last EDR Contact: 06/02/2023
Number of Days to Update: 77	Next Scheduled EDR Contact: 09/18/2023
	Data Release Frequency: Varies

### CA BOND EXP. PLAN: Bond Expenditure Plan

Department of Health Services developed a site-specific expenditure plan as the basis for an appropriation of Hazardous Substance Cleanup Bond Act funds. It is not updated.

Date of Government Version: 01/01/1989	Source: Department of Health Services
Date Data Arrived at EDR: 07/27/1994	Telephone: 916-255-2118
Date Made Active in Reports: 08/02/1994	Last EDR Contact: 05/31/1994
Number of Days to Update: 6	Next Scheduled EDR Contact: N/A
	Data Release Frequency: No Update Planned

## GOVERNMENT RECORDS SEARCHED / DATA CURRENCY TRACKING

### CORTESE: "Cortese" Hazardous Waste & Substances Sites List

The sites for the list are designated by the State Water Resource Control Board (LUST), the Integrated Waste Board (SWF/LS), and the Department of Toxic Substances Control (Cal-Sites).

Date of Government Version: 03/20/2023	Source: CAL EPA/Office of Emergency Information
Date Data Arrived at EDR: 03/21/2023	Telephone: 916-323-3400
Date Made Active in Reports: 06/06/2023	Last EDR Contact: 03/21/2023
Number of Days to Update: 77	Next Scheduled EDR Contact: 07/03/2023
	Data Release Frequency: Quarterly

### CUPA LIVERMORE-PLEASANTON: CUPA Facility Listing

list of facilities associated with the various CUPA programs in Livermore-Pleasanton

Date of Government Version: 12/07/2021	Source: Livermore-Pleasanton Fire Department
Date Data Arrived at EDR: 05/09/2022	Telephone: 925-454-2361
Date Made Active in Reports: 05/17/2022	Last EDR Contact: 05/08/2023
Number of Days to Update: 8	Next Scheduled EDR Contact: 08/21/2023
	Data Release Frequency: Varies

### DRYCLEAN NO SONOMA CO DIST: Norther Sonoma County County Air Pollution Control District Drycleaner Facility Listing

A listing of drycleaner facility locations, for the Northern Sonoma County Air Pollution Control District.,

Date of Government Version: 04/17/2019	Source: Santa Barbara County Air Pollution Control District
Date Data Arrived at EDR: 04/17/2019	Telephone: 707-433-5911
Date Made Active in Reports: 05/01/2023	Last EDR Contact: 04/25/2023
Number of Days to Update: 1475	Next Scheduled EDR Contact: 09/11/2023
	Data Release Frequency: Varies

### DRYCLEAN PLACER CO DIST: Placer County Air Quality Management District Drycleaner Facility Listing

A listing of drycleaner facility locations, for the Placer County Air Quality Management District.

Date of Government Version: 01/16/2018	Source: Placer County Air Quality Management District
Date Data Arrived at EDR: 04/19/2019	Telephone: 530-745-2335
Date Made Active in Reports: 05/01/2023	Last EDR Contact: 05/11/2023
Number of Days to Update: 1473	Next Scheduled EDR Contact: 09/11/2023
	Data Release Frequency: Varies

### DRYCLEAN BAY AREA DIST: Bay Area Air Quality Management District Drycleaner Facility Listing

Bay Area Air Quality Management District Drycleaner Facility Listing.

Date of Government Version: 02/20/2019	Source: Bay Area Air Quality Management District
Date Data Arrived at EDR: 05/30/2019	Telephone: 415-516-1916
Date Made Active in Reports: 05/01/2023	Last EDR Contact: 04/24/2023
Number of Days to Update: 1432	Next Scheduled EDR Contact: 09/11/2023
	Data Release Frequency: Varies

### DRYCLEAN BUTTE CO DIST: Butte County Air Quality Management District Drycleaner Facility Listing

Butte County Air Quality Management District Drycleaner Facility Listing.

Date of Government Version: 12/31/2018	Source: Butte County Air Quality Management District
Date Data Arrived at EDR: 04/23/2019	Telephone: 530-332-9400
Date Made Active in Reports: 05/01/2023	Last EDR Contact: 04/24/2023
Number of Days to Update: 1469	Next Scheduled EDR Contact: 09/11/2023
	Data Release Frequency: Varies

### DRYCLEAN CALAVERAS CO DIST: Calaveras County Environmental Management Agency Drycleaner Facility Listing

A listing of drycleaner facility locations, for the Calaveras County Environmental Management Agency.

Date of Government Version: 06/17/2019	Source: Calaveras County Environmental Management Agency
Date Data Arrived at EDR: 06/19/2019	Telephone: 209-754-6399
Date Made Active in Reports: 05/01/2023	Last EDR Contact: 04/24/2023
Number of Days to Update: 1412	Next Scheduled EDR Contact: 09/16/2019
	Data Release Frequency: Varies



## GOVERNMENT RECORDS SEARCHED / DATA CURRENCY TRACKING

**DRYCLEAN EAST KERN DIST:** Eastern Kern Air Pollution Control District Drycleaner Facility Listing  
A listing of drycleaner facility locations, for the Eastern Kern Air Pollution Control District.

Date of Government Version: 04/17/2019	Source: Eastern Kern Air Pollution Control District
Date Data Arrived at EDR: 04/17/2019	Telephone: 661-862-9684
Date Made Active in Reports: 05/01/2023	Last EDR Contact: 04/25/2023
Number of Days to Update: 1475	Next Scheduled EDR Contact: 09/11/2023
	Data Release Frequency: Varies

**DRYCLEAN GLENN CO DIST:** Glenn County Air Pollution Control District Drycleaner Facility Listing  
A listing of drycleaner facility locations, for the Glenn County Air Pollution Control District.

Date of Government Version: 04/17/2019	Source: Glenn County Air Pollution Control District
Date Data Arrived at EDR: 04/17/2019	Telephone: 530-934-6500
Date Made Active in Reports: 05/01/2023	Last EDR Contact: 05/03/2023
Number of Days to Update: 1475	Next Scheduled EDR Contact: 09/11/2023
	Data Release Frequency: Varies

**DRYCLEAN GRANT:** Grant Recipients List

Assembly Bill 998 (AB 998) established the Non-Toxic Dry Cleaning Incentive Program to provide financial assistance to the dry cleaning industry to switch from systems using perchloroethylene (Perc), an identified toxic air contaminant and potential human carcinogen, to non-toxic and non-smog forming alternatives.

Date of Government Version: 12/31/2020	Source: California Air Resources Board
Date Data Arrived at EDR: 02/04/2021	Telephone: 916-323-0006
Date Made Active in Reports: 05/01/2023	Last EDR Contact: 05/11/2023
Number of Days to Update: 816	Next Scheduled EDR Contact: 08/07/2023
	Data Release Frequency: Varies

**DRYCLEAN IMPERIAL CO DIST:** Imperial County Air Pollution Control District Drycleaner Facility Listing  
A listing of drycleaner facility locations, for the Imperial County Air Pollution Control District

Date of Government Version: 05/14/2019	Source: Imperial County Air Pollution Control District
Date Data Arrived at EDR: 05/17/2019	Telephone: 442-265-1800
Date Made Active in Reports: 05/01/2023	Last EDR Contact: 04/25/2023
Number of Days to Update: 1445	Next Scheduled EDR Contact: 09/11/2023
	Data Release Frequency: Varies

**DRYCLEAN LAKE CO DIST:** Lake County Air Quality Management District Drycleaner Facility Listing  
A listing of drycleaner facility locations, for the Lake County Air Quality Management District,

Date of Government Version: 04/29/2019	Source: Lake County Air Quality Management District
Date Data Arrived at EDR: 05/07/2019	Telephone: 707-263-7000
Date Made Active in Reports: 05/01/2023	Last EDR Contact: 05/11/2023
Number of Days to Update: 1455	Next Scheduled EDR Contact: 09/11/2023
	Data Release Frequency: Varies

**DRYCLEAN MENDO CO DIST:** Mendocino County Air Quality Management District Drycleaner Facility Listing  
A listing of drycleaner facility locations, for the Mendocino County Air Quality Management District.

Date of Government Version: 02/08/2019	Source: Mendocino County Air Quality Management District
Date Data Arrived at EDR: 05/21/2019	Telephone: 707-463-4354
Date Made Active in Reports: 05/01/2023	Last EDR Contact: 04/25/2023
Number of Days to Update: 1441	Next Scheduled EDR Contact: 09/11/2023
	Data Release Frequency: Varies

**DRYCLEAN MOJAVE DESERT DIST:** Mojave Desert Air Quality Management District Drycleaner Facility Listing  
A listing of drycleaner facility locations, for the Mojave Desert Air Quality Management District.

Date of Government Version: 04/17/2019	Source: Mojave Desert Air Quality Management District
Date Data Arrived at EDR: 04/17/2019	Telephone: 760-245-1661
Date Made Active in Reports: 05/01/2023	Last EDR Contact: 04/25/2023
Number of Days to Update: 1475	Next Scheduled EDR Contact: 09/11/2023
	Data Release Frequency: Varies

## GOVERNMENT RECORDS SEARCHED / DATA CURRENCY TRACKING

**DRYCLEAN MONTEREY BAY DIST:** Monterey Bay Air Quality Management District Drycleaner Facility Listing  
A listing of drycleaner facility locations, for the Monterey Bay Air Quality Management District.

Date of Government Version: 04/17/2019	Source: Monterey Bay Air Quality Management District
Date Data Arrived at EDR: 04/17/2019	Telephone: 831-647-9411
Date Made Active in Reports: 05/01/2023	Last EDR Contact: 04/25/2023
Number of Days to Update: 1475	Next Scheduled EDR Contact: 09/11/2023
	Data Release Frequency: Varies

**DRYCLEAN NO COAST UNIFIED DIST:** North Coast Unified Air Quality Management District Drycleaner Facility Listing  
A listing of drycleaner facility locations, for the North Coast Unified Air Quality Management District.

Date of Government Version: 11/30/2016	Source: North Coast Unified Air Quality Management District
Date Data Arrived at EDR: 04/19/2019	Telephone: 707-443-3093
Date Made Active in Reports: 05/01/2023	Last EDR Contact: 04/25/2023
Number of Days to Update: 1473	Next Scheduled EDR Contact: 09/11/2023
	Data Release Frequency: Varies

**DRYCLEAN NO SIERRA DIST:** Northern Sierra Air Quality Management District Drycleaner Facility Listing  
A listing of drycleaner facility locations, for the Northern Sierra Air Quality Management District,

Date of Government Version: 05/07/2019	Source: Northern Sierra Air Quality Management District
Date Data Arrived at EDR: 05/07/2019	Telephone: 530-274-9350
Date Made Active in Reports: 05/01/2023	Last EDR Contact: 04/25/2023
Number of Days to Update: 1455	Next Scheduled EDR Contact: 09/11/2023
	Data Release Frequency: Varies

**DRYCLEAN SAN DIEGO CO DIST:** San Diego County Air Pollution Control District Drycleaner Facility Listing  
A listing of drycleaner facility locations, for the San Diego County Air Pollution Control District.

Date of Government Version: 02/01/2019	Source: San Diego County Air Pollution Control District
Date Data Arrived at EDR: 05/01/2019	Telephone: 858-586-2616
Date Made Active in Reports: 05/01/2023	Last EDR Contact: 04/25/2023
Number of Days to Update: 1461	Next Scheduled EDR Contact: 09/11/2023
	Data Release Frequency: Varies

**DRYCLEAN SACRAMENTO METO DIST:** Sacramento Metropolitan Air Quality Management District Drycleaner Facility Listing  
A listing of drycleaner facility locations, for the Sacramento Metropolitan Air Quality Management District.

Date of Government Version: 04/24/2019	Source: Sacramento Metropolitan Air Quality Management District
Date Data Arrived at EDR: 04/25/2019	Telephone: 916-874-3958
Date Made Active in Reports: 05/01/2023	Last EDR Contact: 04/25/2023
Number of Days to Update: 1467	Next Scheduled EDR Contact: 09/11/2023
	Data Release Frequency: Varies

**DRYCLEAN SANTA BARB CO DIST:** Santa Barbara County Air Pollution Control District Drycleaner Facility Listing  
A listing of drycleaner facility locations, for the Santa Barbara County Air Pollution Control District.

Date of Government Version: 02/19/2019	Source: Santa Barbara County Air Pollution Control District
Date Data Arrived at EDR: 04/17/2019	Telephone: 805-961-8867
Date Made Active in Reports: 05/01/2023	Last EDR Contact: 04/25/2023
Number of Days to Update: 1475	Next Scheduled EDR Contact: 09/11/2023
	Data Release Frequency: Varies

**DRYCLEAN SAN JOAQ VAL DIST:** San Joaquin Valley Air Pollution Control District Drycleaner Facility Listing  
A listing of drycleaner facility locations, for the San Joaquin Valley Air Pollution Control District.

Date of Government Version: 05/01/2019	Source: San Joaquin Valley Air Pollution Control District
Date Data Arrived at EDR: 05/03/2019	Telephone: 559-230-6001
Date Made Active in Reports: 05/01/2023	Last EDR Contact: 05/11/2023
Number of Days to Update: 1459	Next Scheduled EDR Contact: 09/11/2023
	Data Release Frequency: Varies

## GOVERNMENT RECORDS SEARCHED / DATA CURRENCY TRACKING

**DRYCLEAN SAN LUIS OB CO DIST:** San Luis Obispo County Air Pollution Control District Drycleaner Facility Listing  
A listing of drycleaner facility locations, for the San Luis Obispo County Air Pollution Control District.

Date of Government Version: 04/23/2019	Source: San Luis Obispo County Air Pollution Control District
Date Data Arrived at EDR: 04/25/2019	Telephone: 805-781-5756
Date Made Active in Reports: 05/01/2023	Last EDR Contact: 04/25/2023
Number of Days to Update: 1467	Next Scheduled EDR Contact: 09/11/2023
	Data Release Frequency: Varies

**DRYCLEAN SHASTA CO DIST:** Shasta County Air Quality Management District District Drycleaner Facility Listing  
A listing of drycleaner facility locations, for the Shasta County Air Quality Management District.

Date of Government Version: 04/17/2019	Source: Shasta County Air Quality Management District
Date Data Arrived at EDR: 04/19/2019	Telephone: 530-225-5674
Date Made Active in Reports: 05/01/2023	Last EDR Contact: 04/25/2023
Number of Days to Update: 1473	Next Scheduled EDR Contact: 09/11/2023
	Data Release Frequency: Varies

**DRYCLEAN TEHAMA CO DIST:** Tehama County Air Pollution Control District Drycleaner Facility Listing  
A listing of drycleaner facility locations, for the Tehama County Air Pollution Control District.

Date of Government Version: 04/24/2019	Source: Tehama County Air Pollution Control District
Date Data Arrived at EDR: 04/24/2019	Telephone: 530-527-3717
Date Made Active in Reports: 05/01/2023	Last EDR Contact: 04/25/2023
Number of Days to Update: 1468	Next Scheduled EDR Contact: 09/11/2023
	Data Release Frequency: Varies

**DRYCLEAN YOLO-SOLANO DIST:** Yolo-Solano Air Quality Management District Drycleaner Facility Listing  
A listing of drycleaner facility locations, for the Yolo-Solano Air Quality Management District.

Date of Government Version: 05/31/2019	Source: Yolo-Solano Air Quality Management District
Date Data Arrived at EDR: 06/06/2019	Telephone: 530-757-3650
Date Made Active in Reports: 05/01/2023	Last EDR Contact: 04/25/2023
Number of Days to Update: 1425	Next Scheduled EDR Contact: 09/11/2023
	Data Release Frequency: Varies

**DRYCLEAN FEATHER RIVER DIST:** Feather River Air Quality Management District Drycleaner Facility Listing  
A listing of drycleaner facility locations, for the Feather River Air Quality Management District.

Date of Government Version: 03/08/2023	Source: Feather River Air Quality Management District
Date Data Arrived at EDR: 03/09/2023	Telephone: 530-634-7659
Date Made Active in Reports: 06/05/2023	Last EDR Contact: 06/08/2023
Number of Days to Update: 88	Next Scheduled EDR Contact: 09/16/2019
	Data Release Frequency: Varies

**DRYCLEANERS:** Cleaner Facilities

A list of drycleaner related facilities that have EPA ID numbers. These are facilities with certain SIC codes: power laundries, family and commercial; garment pressing and cleaner's agents; linen supply; coin-operated laundries and cleaning; drycleaning plants, except rugs; carpet and upholster cleaning; industrial launderers; laundry and garment services.

Date of Government Version: 08/27/2021	Source: Department of Toxic Substance Control
Date Data Arrived at EDR: 09/01/2021	Telephone: 916-327-4498
Date Made Active in Reports: 11/19/2021	Last EDR Contact: 06/06/2023
Number of Days to Update: 79	Next Scheduled EDR Contact: 09/11/2023
	Data Release Frequency: Annually

**DRYCLEAN VENTURA CO DIST:** Drycleaner Facility Listing  
A listing of drycleaner facility locations, for the Ventura County Air Pollution Control District.

## GOVERNMENT RECORDS SEARCHED / DATA CURRENCY TRACKING

Date of Government Version: 04/16/2019  
Date Data Arrived at EDR: 04/17/2019  
Date Made Active in Reports: 05/01/2023  
Number of Days to Update: 1475

Source: Ventura County Air Pollution Control District  
Telephone: 805-645-1421  
Last EDR Contact: 04/25/2023  
Next Scheduled EDR Contact: 09/11/2023  
Data Release Frequency: Varies

### DRYCLEAN SOUTH COAST: South Coast Air Quality Management District Drycleaner Listing

A listing of dry cleaners in the South Coast Air Quality Management District

Date of Government Version: 02/17/2023  
Date Data Arrived at EDR: 02/17/2023  
Date Made Active in Reports: 05/09/2023  
Number of Days to Update: 81

Source: South Coast Air Quality Management District  
Telephone: 909-396-3211  
Last EDR Contact: 05/17/2023  
Next Scheduled EDR Contact: 09/04/2023  
Data Release Frequency: Varies

### DRYCLEAN AVAQMD: Antelope Valley Air Quality Management District Drycleaner Listing

A listing of dry cleaners in the Antelope Valley Air Quality Management District.

Date of Government Version: 02/23/2023  
Date Data Arrived at EDR: 02/24/2023  
Date Made Active in Reports: 05/15/2023  
Number of Days to Update: 80

Source: Antelope Valley Air Quality Management District  
Telephone: 661-723-8070  
Last EDR Contact: 05/23/2023  
Next Scheduled EDR Contact: 09/11/2023  
Data Release Frequency: Varies

### EMI: Emissions Inventory Data

Toxics and criteria pollutant emissions data collected by the ARB and local air pollution agencies.

Date of Government Version: 12/31/2020  
Date Data Arrived at EDR: 06/13/2022  
Date Made Active in Reports: 08/30/2022  
Number of Days to Update: 78

Source: California Air Resources Board  
Telephone: 916-322-2990  
Last EDR Contact: 06/09/2023  
Next Scheduled EDR Contact: 09/25/2023  
Data Release Frequency: Varies

### ENF: Enforcement Action Listing

A listing of Water Board Enforcement Actions. Formal is everything except Oral/Verbal Communication, Notice of Violation, Expedited Payment Letter, and Staff Enforcement Letter.

Date of Government Version: 01/10/2023  
Date Data Arrived at EDR: 01/18/2023  
Date Made Active in Reports: 04/04/2023  
Number of Days to Update: 76

Source: State Water Resources Control Board  
Telephone: 916-445-9379  
Last EDR Contact: 04/18/2023  
Next Scheduled EDR Contact: 07/31/2023  
Data Release Frequency: Varies

### Financial Assurance 1: Financial Assurance Information Listing

Financial Assurance information

Date of Government Version: 01/11/2023  
Date Data Arrived at EDR: 01/17/2023  
Date Made Active in Reports: 04/04/2023  
Number of Days to Update: 77

Source: Department of Toxic Substances Control  
Telephone: 916-255-3628  
Last EDR Contact: 04/12/2023  
Next Scheduled EDR Contact: 07/31/2023  
Data Release Frequency: Varies

### Financial Assurance 2: Financial Assurance Information Listing

A listing of financial assurance information for solid waste facilities. Financial assurance is intended to ensure that resources are available to pay for the cost of closure, post-closure care, and corrective measures if the owner or operator of a regulated facility is unable or unwilling to pay.

Date of Government Version: 02/06/2023  
Date Data Arrived at EDR: 02/15/2023  
Date Made Active in Reports: 05/09/2023  
Number of Days to Update: 83

Source: California Integrated Waste Management Board  
Telephone: 916-341-6066  
Last EDR Contact: 05/17/2023  
Next Scheduled EDR Contact: 08/21/2023  
Data Release Frequency: Varies

## GOVERNMENT RECORDS SEARCHED / DATA CURRENCY TRACKING

### ICE: ICE

Contains data pertaining to the Permitted Facilities with Inspections / Enforcements sites tracked in Envirostor.

Date of Government Version: 02/13/2023	Source: Department of Toxic Substances Control
Date Data Arrived at EDR: 02/14/2023	Telephone: 877-786-9427
Date Made Active in Reports: 05/08/2023	Last EDR Contact: 05/16/2023
Number of Days to Update: 83	Next Scheduled EDR Contact: 08/28/2023
	Data Release Frequency: Quarterly

### HIST CORTESE: Hazardous Waste & Substance Site List

The sites for the list are designated by the State Water Resource Control Board [LUST], the Integrated Waste Board [SWF/LS], and the Department of Toxic Substances Control [CALSITES]. This listing is no longer updated by the state agency.

Date of Government Version: 04/01/2001	Source: Department of Toxic Substances Control
Date Data Arrived at EDR: 01/22/2009	Telephone: 916-323-3400
Date Made Active in Reports: 04/08/2009	Last EDR Contact: 01/22/2009
Number of Days to Update: 76	Next Scheduled EDR Contact: N/A
	Data Release Frequency: No Update Planned

### HWP: EnviroStor Permitted Facilities Listing

Detailed information on permitted hazardous waste facilities and corrective action ("cleanups") tracked in EnviroStor.

Date of Government Version: 02/13/2023	Source: Department of Toxic Substances Control
Date Data Arrived at EDR: 02/14/2023	Telephone: 916-323-3400
Date Made Active in Reports: 05/08/2023	Last EDR Contact: 05/16/2023
Number of Days to Update: 83	Next Scheduled EDR Contact: 08/28/2023
	Data Release Frequency: Quarterly

### HWT: Registered Hazardous Waste Transporter Database

A listing of hazardous waste transporters. In California, unless specifically exempted, it is unlawful for any person to transport hazardous wastes unless the person holds a valid registration issued by DTSC. A hazardous waste transporter registration is valid for one year and is assigned a unique registration number.

Date of Government Version: 01/03/2023	Source: Department of Toxic Substances Control
Date Data Arrived at EDR: 01/04/2023	Telephone: 916-440-7145
Date Made Active in Reports: 03/21/2023	Last EDR Contact: 04/04/2023
Number of Days to Update: 76	Next Scheduled EDR Contact: 07/17/2023
	Data Release Frequency: Quarterly

### HAZNET: Facility and Manifest Data

Facility and Manifest Data. The data is extracted from the copies of hazardous waste manifests received each year by the DTSC. The annual volume of manifests is typically 700,000 - 1,000,000 annually, representing approximately 350,000 - 500,000 shipments. Data are from the manifests submitted without correction, and therefore many contain some invalid values for data elements such as generator ID, TSD ID, waste category, and disposal method. This database begins with calendar year 1993.

Date of Government Version: 12/31/2021	Source: California Environmental Protection Agency
Date Data Arrived at EDR: 07/05/2022	Telephone: 916-255-1136
Date Made Active in Reports: 09/19/2022	Last EDR Contact: 04/06/2023
Number of Days to Update: 76	Next Scheduled EDR Contact: 07/17/2023
	Data Release Frequency: Annually

### MINES: Mines Site Location Listing

A listing of mine site locations from the Office of Mine Reclamation.

Date of Government Version: 03/06/2023	Source: Department of Conservation
Date Data Arrived at EDR: 03/07/2023	Telephone: 916-322-1080
Date Made Active in Reports: 05/23/2023	Last EDR Contact: 06/02/2023
Number of Days to Update: 77	Next Scheduled EDR Contact: 09/18/2023
	Data Release Frequency: Quarterly

## GOVERNMENT RECORDS SEARCHED / DATA CURRENCY TRACKING

### MWMP: Medical Waste Management Program Listing

The Medical Waste Management Program (MWMP) ensures the proper handling and disposal of medical waste by permitting and inspecting medical waste Offsite Treatment Facilities (PDF) and Transfer Stations (PDF) throughout the state. MWMP also oversees all Medical Waste Transporters.

Date of Government Version: 01/09/2023	Source: Department of Public Health
Date Data Arrived at EDR: 02/28/2023	Telephone: 916-558-1784
Date Made Active in Reports: 05/17/2023	Last EDR Contact: 05/25/2023
Number of Days to Update: 78	Next Scheduled EDR Contact: 09/11/2023
	Data Release Frequency: Varies

### NPDES: NPDES Permits Listing

A listing of NPDES permits, including stormwater.

Date of Government Version: 02/06/2023	Source: State Water Resources Control Board
Date Data Arrived at EDR: 02/07/2023	Telephone: 916-445-9379
Date Made Active in Reports: 04/28/2023	Last EDR Contact: 05/08/2023
Number of Days to Update: 80	Next Scheduled EDR Contact: 08/21/2023
	Data Release Frequency: Quarterly

### PEST LIC: Pesticide Regulation Licenses Listing

A listing of licenses and certificates issued by the Department of Pesticide Regulation. The DPR issues licenses and/or certificates to: Persons and businesses that apply or sell pesticides; Pest control dealers and brokers; Persons who advise on agricultural pesticide applications.

Date of Government Version: 02/27/2023	Source: Department of Pesticide Regulation
Date Data Arrived at EDR: 02/28/2023	Telephone: 916-445-4038
Date Made Active in Reports: 05/22/2023	Last EDR Contact: 05/25/2023
Number of Days to Update: 83	Next Scheduled EDR Contact: 09/11/2023
	Data Release Frequency: Quarterly

### PROC: Certified Processors Database

A listing of certified processors.

Date of Government Version: 03/06/2023	Source: Department of Conservation
Date Data Arrived at EDR: 03/07/2023	Telephone: 916-323-3836
Date Made Active in Reports: 03/31/2023	Last EDR Contact: 06/02/2023
Number of Days to Update: 24	Next Scheduled EDR Contact: 09/18/2023
	Data Release Frequency: Quarterly

### NOTIFY 65: Proposition 65 Records

Listings of all Proposition 65 incidents reported to counties by the State Water Resources Control Board and the Regional Water Quality Control Board. This database is no longer updated by the reporting agency.

Date of Government Version: 03/09/2023	Source: State Water Resources Control Board
Date Data Arrived at EDR: 03/10/2023	Telephone: 916-445-3846
Date Made Active in Reports: 05/24/2023	Last EDR Contact: 06/06/2023
Number of Days to Update: 75	Next Scheduled EDR Contact: 09/25/2023
	Data Release Frequency: No Update Planned

### SAN JOSE HAZMAT: Hazardous Material Facilities

Hazardous material facilities, including underground storage tank sites.

Date of Government Version: 11/03/2020	Source: City of San Jose Fire Department
Date Data Arrived at EDR: 11/05/2020	Telephone: 408-535-7694
Date Made Active in Reports: 01/26/2021	Last EDR Contact: 04/26/2023
Number of Days to Update: 82	Next Scheduled EDR Contact: 08/14/2023
	Data Release Frequency: Annually

## GOVERNMENT RECORDS SEARCHED / DATA CURRENCY TRACKING

### UIC: UIC Listing

A listing of wells identified as underground injection wells, in the California Oil and Gas Wells database.

Date of Government Version: 03/06/2023	Source: Department of Conservation
Date Data Arrived at EDR: 03/07/2023	Telephone: 916-445-2408
Date Made Active in Reports: 03/31/2023	Last EDR Contact: 06/02/2023
Number of Days to Update: 24	Next Scheduled EDR Contact: 09/18/2023
	Data Release Frequency: Varies

### UIC GEO: Underground Injection Control Sites (GEOTRACKER)

Underground control injection sites

Date of Government Version: 03/06/2023	Source: State Water Resource Control Board
Date Data Arrived at EDR: 03/07/2023	Telephone: 866-480-1028
Date Made Active in Reports: 03/31/2023	Last EDR Contact: 06/05/2023
Number of Days to Update: 24	Next Scheduled EDR Contact: 09/18/2023
	Data Release Frequency: Varies

### WASTEWATER PITS: Oil Wastewater Pits Listing

Water officials discovered that oil producers have been dumping chemical-laden wastewater into hundreds of unlined pits that are operating without proper permits. Inspections completed by the Central Valley Regional Water Quality Control Board revealed the existence of previously unidentified waste sites. The water boards review found that more than one-third of the region's active disposal pits are operating without permission.

Date of Government Version: 02/11/2021	Source: RWQCB, Central Valley Region
Date Data Arrived at EDR: 07/01/2021	Telephone: 559-445-5577
Date Made Active in Reports: 09/29/2021	Last EDR Contact: 04/06/2023
Number of Days to Update: 90	Next Scheduled EDR Contact: 07/17/2023
	Data Release Frequency: Varies

### WDS: Waste Discharge System

Sites which have been issued waste discharge requirements.

Date of Government Version: 06/19/2007	Source: State Water Resources Control Board
Date Data Arrived at EDR: 06/20/2007	Telephone: 916-341-5227
Date Made Active in Reports: 06/29/2007	Last EDR Contact: 05/10/2023
Number of Days to Update: 9	Next Scheduled EDR Contact: 08/28/2023
	Data Release Frequency: No Update Planned

### WIP: Well Investigation Program Case List

Well Investigation Program case in the San Gabriel and San Fernando Valley area.

Date of Government Version: 07/03/2009	Source: Los Angeles Water Quality Control Board
Date Data Arrived at EDR: 07/21/2009	Telephone: 213-576-6726
Date Made Active in Reports: 08/03/2009	Last EDR Contact: 03/16/2023
Number of Days to Update: 13	Next Scheduled EDR Contact: 07/03/2023
	Data Release Frequency: No Update Planned

### MILITARY PRIV SITES: Military Privatized Sites (GEOTRACKER)

Military privatized sites

Date of Government Version: 03/06/2023	Source: State Water Resources Control Board
Date Data Arrived at EDR: 03/07/2023	Telephone: 866-480-1028
Date Made Active in Reports: 03/31/2023	Last EDR Contact: 06/05/2023
Number of Days to Update: 24	Next Scheduled EDR Contact: 09/18/2023
	Data Release Frequency: Varies

### PROJECT: Project Sites (GEOTRACKER)

Projects sites

## GOVERNMENT RECORDS SEARCHED / DATA CURRENCY TRACKING

Date of Government Version: 03/06/2023  
Date Data Arrived at EDR: 03/07/2023  
Date Made Active in Reports: 03/31/2023  
Number of Days to Update: 24

Source: State Water Resources Control Board  
Telephone: 866-480-1028  
Last EDR Contact: 06/05/2023  
Next Scheduled EDR Contact: 09/18/2023  
Data Release Frequency: Varies

### WDR: Waste Discharge Requirements Listing

In general, the Waste Discharge Requirements (WDRs) Program (sometimes also referred to as the "Non Chapter 15 (Non 15) Program") regulates point discharges that are exempt pursuant to Subsection 20090 of Title 27 and not subject to the Federal Water Pollution Control Act. Exemptions from Title 27 may be granted for nine categories of discharges (e.g., sewage, wastewater, etc.) that meet, and continue to meet, the preconditions listed for each specific exemption. The scope of the WDRs Program also includes the discharge of wastes classified as inert, pursuant to section 20230 of Title 27.

Date of Government Version: 03/06/2023  
Date Data Arrived at EDR: 03/07/2023  
Date Made Active in Reports: 05/24/2023  
Number of Days to Update: 78

Source: State Water Resources Control Board  
Telephone: 916-341-5810  
Last EDR Contact: 06/02/2023  
Next Scheduled EDR Contact: 09/18/2023  
Data Release Frequency: Quarterly

### CIWQS: California Integrated Water Quality System

The California Integrated Water Quality System (CIWQS) is a computer system used by the State and Regional Water Quality Control Boards to track information about places of environmental interest, manage permits and other orders, track inspections, and manage violations and enforcement activities.

Date of Government Version: 02/27/2023  
Date Data Arrived at EDR: 02/28/2023  
Date Made Active in Reports: 05/17/2023  
Number of Days to Update: 78

Source: State Water Resources Control Board  
Telephone: 866-794-4977  
Last EDR Contact: 05/25/2023  
Next Scheduled EDR Contact: 09/11/2023  
Data Release Frequency: Varies

### CERS: CalEPA Regulated Site Portal Data

The CalEPA Regulated Site Portal database combines data about environmentally regulated sites and facilities in California into a single database. It combines data from a variety of state and federal databases, and provides an overview of regulated activities across the spectrum of environmental programs for any given location in California. These activities include hazardous materials and waste, state and federal cleanups, impacted ground and surface waters, and toxic materials

Date of Government Version: 01/05/2023  
Date Data Arrived at EDR: 01/06/2023  
Date Made Active in Reports: 01/10/2023  
Number of Days to Update: 4

Source: California Environmental Protection Agency  
Telephone: 916-323-2514  
Last EDR Contact: 04/18/2023  
Next Scheduled EDR Contact: 07/31/2023  
Data Release Frequency: Varies

### NON-CASE INFO: Non-Case Information Sites (GEOTRACKER)

Non-Case Information sites

Date of Government Version: 03/06/2023  
Date Data Arrived at EDR: 03/07/2023  
Date Made Active in Reports: 03/31/2023  
Number of Days to Update: 24

Source: State Water Resources Control Board  
Telephone: 866-480-1028  
Last EDR Contact: 06/05/2023  
Next Scheduled EDR Contact: 09/18/2023  
Data Release Frequency: Varies

### OTHER OIL GAS: Other Oil & Gas Projects Sites (GEOTRACKER)

Other Oil & Gas Projects sites

Date of Government Version: 03/06/2023  
Date Data Arrived at EDR: 03/07/2023  
Date Made Active in Reports: 03/31/2023  
Number of Days to Update: 24

Source: State Water Resources Control Board  
Telephone: 866-480-1028  
Last EDR Contact: 06/05/2023  
Next Scheduled EDR Contact: 09/18/2023  
Data Release Frequency: Varies



## GOVERNMENT RECORDS SEARCHED / DATA CURRENCY TRACKING

### PROD WATER PONDS: Produced Water Ponds Sites (GEOTRACKER)

Produced water ponds sites

Date of Government Version: 03/06/2023  
Date Data Arrived at EDR: 03/07/2023  
Date Made Active in Reports: 03/31/2023  
Number of Days to Update: 24

Source: State Water Resources Control Board  
Telephone: 866-480-1028  
Last EDR Contact: 06/05/2023  
Next Scheduled EDR Contact: 09/18/2023  
Data Release Frequency: Varies

### SAMPLING POINT: Sampling Point ? Public Sites (GEOTRACKER)

Sampling point - public sites

Date of Government Version: 03/06/2023  
Date Data Arrived at EDR: 03/07/2023  
Date Made Active in Reports: 03/31/2023  
Number of Days to Update: 24

Source: State Water Resources Control Board  
Telephone: 866-480-1028  
Last EDR Contact: 06/05/2023  
Next Scheduled EDR Contact: 09/18/2023  
Data Release Frequency: Varies

### WELL STIM PROJ: Well Stimulation Project (GEOTRACKER)

Includes areas of groundwater monitoring plans, a depiction of the monitoring network, and the facilities, boundaries, and subsurface characteristics of the oilfield and the features (oil and gas wells, produced water ponds, UIC wells, water supply wells, etc?) being monitored

Date of Government Version: 03/06/2023  
Date Data Arrived at EDR: 03/07/2023  
Date Made Active in Reports: 03/31/2023  
Number of Days to Update: 24

Source: State Water Resources Control Board  
Telephone: 866-480-1028  
Last EDR Contact: 06/05/2023  
Next Scheduled EDR Contact: 09/18/2023  
Data Release Frequency: Varies

### HWTS: Hazardous Waste Tracking System

DTSC maintains the Hazardous Waste Tracking System that stores ID number information since the early 1980s and manifest data since 1993. The system collects both manifest copies from the generator and destination facility.

Date of Government Version: 04/05/2022  
Date Data Arrived at EDR: 04/05/2022  
Date Made Active in Reports: 04/26/2022  
Number of Days to Update: 21

Source: Department of Toxic Substances Control  
Telephone: 916-324-2444  
Last EDR Contact: 04/13/2023  
Next Scheduled EDR Contact: 07/17/2023  
Data Release Frequency: Varies

### PCS ENF: Enforcement data

No description is available for this data

Date of Government Version: 12/31/2014  
Date Data Arrived at EDR: 02/05/2015  
Date Made Active in Reports: 03/06/2015  
Number of Days to Update: 29

Source: EPA  
Telephone: 202-564-2497  
Last EDR Contact: 03/30/2023  
Next Scheduled EDR Contact: 07/17/2023  
Data Release Frequency: Varies

### PFAS TRIS: List of PFAS Added to the TRI

Section 7321 of the National Defense Authorization Act for Fiscal Year 2020 (NDAA) immediately added certain per- and polyfluoroalkyl substances (PFAS) to the list of chemicals covered by the Toxics Release Inventory (TRI) under Section 313 of the Emergency Planning and Community Right-to-Know Act (EPCRA) and provided a framework for additional PFAS to be added to TRI on an annual basis.

Date of Government Version: 06/07/2023  
Date Data Arrived at EDR: 06/08/2023  
Date Made Active in Reports: 06/09/2023  
Number of Days to Update: 1

Source: Environmental Protection Agency  
Telephone: 202-566-0250  
Last EDR Contact: 06/08/2023  
Next Scheduled EDR Contact: 07/17/2023  
Data Release Frequency: Varies

# GOVERNMENT RECORDS SEARCHED / DATA CURRENCY TRACKING

## **MINES MRDS: Mineral Resources Data System**

Mineral Resources Data System

Date of Government Version: 08/23/2022  
Date Data Arrived at EDR: 11/22/2022  
Date Made Active in Reports: 02/28/2023  
Number of Days to Update: 98

Source: USGS  
Telephone: 703-648-6533  
Last EDR Contact: 05/25/2023  
Next Scheduled EDR Contact: 09/04/2023  
Data Release Frequency: Varies

## **PCS: Permit Compliance System**

PCS is a computerized management information system that contains data on National Pollutant Discharge Elimination System (NPDES) permit holding facilities. PCS tracks the permit, compliance, and enforcement status of NPDES facilities.

Date of Government Version: 07/14/2011  
Date Data Arrived at EDR: 08/05/2011  
Date Made Active in Reports: 09/29/2011  
Number of Days to Update: 55

Source: EPA, Office of Water  
Telephone: 202-564-2496  
Last EDR Contact: 03/30/2023  
Next Scheduled EDR Contact: 07/17/2023  
Data Release Frequency: No Update Planned

## **EDR HIGH RISK HISTORICAL RECORDS**

### ***EDR Exclusive Records***

#### **EDR MGP: EDR Proprietary Manufactured Gas Plants**

The EDR Proprietary Manufactured Gas Plant Database includes records of coal gas plants (manufactured gas plants) compiled by EDR's researchers. Manufactured gas sites were used in the United States from the 1800's to 1950's to produce a gas that could be distributed and used as fuel. These plants used whale oil, rosin, coal, or a mixture of coal, oil, and water that also produced a significant amount of waste. Many of the byproducts of the gas production, such as coal tar (oily waste containing volatile and non-volatile chemicals), sludges, oils and other compounds are potentially hazardous to human health and the environment. The byproduct from this process was frequently disposed of directly at the plant site and can remain or spread slowly, serving as a continuous source of soil and groundwater contamination.

Date of Government Version: N/A  
Date Data Arrived at EDR: N/A  
Date Made Active in Reports: N/A  
Number of Days to Update: N/A

Source: EDR, Inc.  
Telephone: N/A  
Last EDR Contact: N/A  
Next Scheduled EDR Contact: N/A  
Data Release Frequency: No Update Planned

#### **EDR Hist Auto: EDR Exclusive Historical Auto Stations**

EDR has searched selected national collections of business directories and has collected listings of potential gas station/filling station/service station sites that were available to EDR researchers. EDR's review was limited to those categories of sources that might, in EDR's opinion, include gas station/filling station/service station establishments. The categories reviewed included, but were not limited to gas, gas station, gasoline station, filling station, auto, automobile repair, auto service station, service station, etc. This database falls within a category of information EDR classifies as "High Risk Historical Records", or HRHR. EDR's HRHR effort presents unique and sometimes proprietary data about past sites and operations that typically create environmental concerns, but may not show up in current government records searches.

Date of Government Version: N/A  
Date Data Arrived at EDR: N/A  
Date Made Active in Reports: N/A  
Number of Days to Update: N/A

Source: EDR, Inc.  
Telephone: N/A  
Last EDR Contact: N/A  
Next Scheduled EDR Contact: N/A  
Data Release Frequency: Varies

#### **EDR Hist Cleaner: EDR Exclusive Historical Cleaners**

EDR has searched selected national collections of business directories and has collected listings of potential dry cleaner sites that were available to EDR researchers. EDR's review was limited to those categories of sources that might, in EDR's opinion, include dry cleaning establishments. The categories reviewed included, but were not limited to dry cleaners, cleaners, laundry, laundromat, cleaning/laundry, wash & dry etc. This database falls within a category of information EDR classifies as "High Risk Historical Records", or HRHR. EDR's HRHR effort presents unique and sometimes proprietary data about past sites and operations that typically create environmental concerns, but may not show up in current government records searches.

## GOVERNMENT RECORDS SEARCHED / DATA CURRENCY TRACKING

Date of Government Version: N/A  
Date Data Arrived at EDR: N/A  
Date Made Active in Reports: N/A  
Number of Days to Update: N/A

Source: EDR, Inc.  
Telephone: N/A  
Last EDR Contact: N/A  
Next Scheduled EDR Contact: N/A  
Data Release Frequency: Varies

### **EDR RECOVERED GOVERNMENT ARCHIVES**

#### ***Exclusive Recovered Govt. Archives***

##### **RGA LF: Recovered Government Archive Solid Waste Facilities List**

The EDR Recovered Government Archive Landfill database provides a list of landfills derived from historical databases and includes many records that no longer appear in current government lists. Compiled from Records formerly available from the Department of Resources Recycling and Recovery in California.

Date of Government Version: N/A  
Date Data Arrived at EDR: 07/01/2013  
Date Made Active in Reports: 01/13/2014  
Number of Days to Update: 196

Source: Department of Resources Recycling and Recovery  
Telephone: N/A  
Last EDR Contact: 06/01/2012  
Next Scheduled EDR Contact: N/A  
Data Release Frequency: Varies

##### **RGA LUST: Recovered Government Archive Leaking Underground Storage Tank**

The EDR Recovered Government Archive Leaking Underground Storage Tank database provides a list of LUST incidents derived from historical databases and includes many records that no longer appear in current government lists. Compiled from Records formerly available from the State Water Resources Control Board in California.

Date of Government Version: N/A  
Date Data Arrived at EDR: 07/01/2013  
Date Made Active in Reports: 12/30/2013  
Number of Days to Update: 182

Source: State Water Resources Control Board  
Telephone: N/A  
Last EDR Contact: 06/01/2012  
Next Scheduled EDR Contact: N/A  
Data Release Frequency: Varies

### **COUNTY RECORDS**

#### **ALAMEDA COUNTY:**

##### **CS ALAMEDA: Contaminated Sites**

A listing of contaminated sites overseen by the Toxic Release Program (oil and groundwater contamination from chemical releases and spills) and the Leaking Underground Storage Tank Program (soil and ground water contamination from leaking petroleum USTs).

Date of Government Version: 01/09/2019  
Date Data Arrived at EDR: 01/11/2019  
Date Made Active in Reports: 03/05/2019  
Number of Days to Update: 53

Source: Alameda County Environmental Health Services  
Telephone: 510-567-6700  
Last EDR Contact: 03/29/2023  
Next Scheduled EDR Contact: 07/17/2023  
Data Release Frequency: Semi-Annually

##### **UST ALAMEDA: Underground Tanks**

Underground storage tank sites located in Alameda county.

Date of Government Version: 12/28/2022  
Date Data Arrived at EDR: 12/28/2022  
Date Made Active in Reports: 03/17/2023  
Number of Days to Update: 79

Source: Alameda County Environmental Health Services  
Telephone: 510-567-6700  
Last EDR Contact: 03/29/2023  
Next Scheduled EDR Contact: 07/17/2023  
Data Release Frequency: Semi-Annually

#### **AMADOR COUNTY:**

## GOVERNMENT RECORDS SEARCHED / DATA CURRENCY TRACKING

### CUPA AMADOR: CUPA Facility List Cupa Facility List

Date of Government Version: 01/31/2023  
Date Data Arrived at EDR: 02/02/2023  
Date Made Active in Reports: 04/19/2023  
Number of Days to Update: 76

Source: Amador County Environmental Health  
Telephone: 209-223-6439  
Last EDR Contact: 04/26/2023  
Next Scheduled EDR Contact: 08/14/2023  
Data Release Frequency: Varies

### BUTTE COUNTY:

#### CUPA BUTTE: CUPA Facility Listing Cupa facility list.

Date of Government Version: 04/21/2017  
Date Data Arrived at EDR: 04/25/2017  
Date Made Active in Reports: 08/09/2017  
Number of Days to Update: 106

Source: Public Health Department  
Telephone: 530-538-7149  
Last EDR Contact: 03/29/2023  
Next Scheduled EDR Contact: 07/17/2023  
Data Release Frequency: No Update Planned

### CALVERAS COUNTY:

#### CUPA CALVERAS: CUPA Facility Listing Cupa Facility Listing

Date of Government Version: 03/17/2023  
Date Data Arrived at EDR: 03/21/2023  
Date Made Active in Reports: 06/06/2023  
Number of Days to Update: 77

Source: Calveras County Environmental Health  
Telephone: 209-754-6399  
Last EDR Contact: 03/16/2023  
Next Scheduled EDR Contact: 07/03/2023  
Data Release Frequency: Quarterly

### COLUSA COUNTY:

#### CUPA COLUSA: CUPA Facility List Cupa facility list.

Date of Government Version: 04/06/2020  
Date Data Arrived at EDR: 04/23/2020  
Date Made Active in Reports: 07/10/2020  
Number of Days to Update: 78

Source: Health & Human Services  
Telephone: 530-458-0396  
Last EDR Contact: 04/26/2023  
Next Scheduled EDR Contact: 08/14/2023  
Data Release Frequency: Semi-Annually

### CONTRA COSTA COUNTY:

#### SL CONTRA COSTA: Site List

List includes sites from the underground tank, hazardous waste generator and business plan/2185 programs.

Date of Government Version: 12/28/2022  
Date Data Arrived at EDR: 01/24/2023  
Date Made Active in Reports: 04/10/2023  
Number of Days to Update: 76

Source: Contra Costa Health Services Department  
Telephone: 925-646-2286  
Last EDR Contact: 04/19/2023  
Next Scheduled EDR Contact: 08/07/2023  
Data Release Frequency: Semi-Annually

### DEL NORTE COUNTY:

## GOVERNMENT RECORDS SEARCHED / DATA CURRENCY TRACKING

### CUPA DEL NORTE: CUPA Facility List Cupa Facility list

Date of Government Version: 02/13/2023  
Date Data Arrived at EDR: 02/14/2023  
Date Made Active in Reports: 05/08/2023  
Number of Days to Update: 83

Source: Del Norte County Environmental Health Division  
Telephone: 707-465-0426  
Last EDR Contact: 05/03/2023  
Next Scheduled EDR Contact: 08/07/2023  
Data Release Frequency: Varies

### EL DORADO COUNTY:

#### CUPA EL DORADO: CUPA Facility List CUPA facility list.

Date of Government Version: 08/08/2022  
Date Data Arrived at EDR: 08/09/2022  
Date Made Active in Reports: 09/01/2022  
Number of Days to Update: 23

Source: El Dorado County Environmental Management Department  
Telephone: 530-621-6623  
Last EDR Contact: 04/19/2023  
Next Scheduled EDR Contact: 08/07/2023  
Data Release Frequency: Varies

### FRESNO COUNTY:

#### CUPA FRESNO: CUPA Resources List

Certified Unified Program Agency. CUPA's are responsible for implementing a unified hazardous materials and hazardous waste management regulatory program. The agency provides oversight of businesses that deal with hazardous materials, operate underground storage tanks or aboveground storage tanks.

Date of Government Version: 06/28/2021  
Date Data Arrived at EDR: 12/21/2021  
Date Made Active in Reports: 03/03/2022  
Number of Days to Update: 72

Source: Dept. of Community Health  
Telephone: 559-445-3271  
Last EDR Contact: 03/30/2023  
Next Scheduled EDR Contact: 07/10/2023  
Data Release Frequency: Semi-Annually

### GLENN COUNTY:

#### CUPA GLENN: CUPA Facility List Cupa facility list

Date of Government Version: 01/22/2018  
Date Data Arrived at EDR: 01/24/2018  
Date Made Active in Reports: 03/14/2018  
Number of Days to Update: 49

Source: Glenn County Air Pollution Control District  
Telephone: 830-934-6500  
Last EDR Contact: 04/12/2023  
Next Scheduled EDR Contact: 07/31/2023  
Data Release Frequency: No Update Planned

### HUMBOLDT COUNTY:

#### CUPA HUMBOLDT: CUPA Facility List CUPA facility list.

Date of Government Version: 08/12/2021  
Date Data Arrived at EDR: 08/12/2021  
Date Made Active in Reports: 11/08/2021  
Number of Days to Update: 88

Source: Humboldt County Environmental Health  
Telephone: N/A  
Last EDR Contact: 05/10/2023  
Next Scheduled EDR Contact: 08/28/2023  
Data Release Frequency: Semi-Annually

### IMPERIAL COUNTY:

## GOVERNMENT RECORDS SEARCHED / DATA CURRENCY TRACKING

### CUPA IMPERIAL: CUPA Facility List Cupa facility list.

Date of Government Version: 01/13/2023  
Date Data Arrived at EDR: 01/17/2023  
Date Made Active in Reports: 04/04/2023  
Number of Days to Update: 77

Source: San Diego Border Field Office  
Telephone: 760-339-2777  
Last EDR Contact: 04/12/2023  
Next Scheduled EDR Contact: 07/31/2023  
Data Release Frequency: Varies

### INYO COUNTY:

#### CUPA INYO: CUPA Facility List Cupa facility list.

Date of Government Version: 04/02/2018  
Date Data Arrived at EDR: 04/03/2018  
Date Made Active in Reports: 06/14/2018  
Number of Days to Update: 77

Source: Inyo County Environmental Health Services  
Telephone: 760-878-0238  
Last EDR Contact: 05/10/2023  
Next Scheduled EDR Contact: 08/28/2023  
Data Release Frequency: Varies

### KERN COUNTY:

#### CUPA KERN: CUPA Facility List

A listing of sites included in the Kern County Hazardous Material Business Plan.

Date of Government Version: 01/30/2023  
Date Data Arrived at EDR: 02/01/2023  
Date Made Active in Reports: 04/19/2023  
Number of Days to Update: 77

Source: Kern County Public Health  
Telephone: 661-321-3000  
Last EDR Contact: 05/10/2023  
Next Scheduled EDR Contact: 08/14/2023  
Data Release Frequency: Varies

#### UST KERN: Underground Storage Tank Sites & Tank Listing Kern County Sites and Tanks Listing.

Date of Government Version: 01/30/2023  
Date Data Arrived at EDR: 02/01/2023  
Date Made Active in Reports: 04/21/2023  
Number of Days to Update: 79

Source: Kern County Environment Health Services Department  
Telephone: 661-862-8700  
Last EDR Contact: 05/10/2023  
Next Scheduled EDR Contact: 08/14/2023  
Data Release Frequency: Quarterly

### KINGS COUNTY:

#### CUPA KINGS: CUPA Facility List

A listing of sites included in the county's Certified Unified Program Agency database. California's Secretary for Environmental Protection established the unified hazardous materials and hazardous waste regulatory program as required by chapter 6.11 of the California Health and Safety Code. The Unified Program consolidates the administration, permits, inspections, and enforcement activities.

Date of Government Version: 12/03/2020  
Date Data Arrived at EDR: 01/26/2021  
Date Made Active in Reports: 04/14/2021  
Number of Days to Update: 78

Source: Kings County Department of Public Health  
Telephone: 559-584-1411  
Last EDR Contact: 05/10/2023  
Next Scheduled EDR Contact: 08/28/2023  
Data Release Frequency: Varies

### LAKE COUNTY:

## GOVERNMENT RECORDS SEARCHED / DATA CURRENCY TRACKING

### CUPA LAKE: CUPA Facility List Cupa facility list

Date of Government Version: 04/26/2023  
Date Data Arrived at EDR: 04/27/2023  
Date Made Active in Reports: 05/31/2023  
Number of Days to Update: 34

Source: Lake County Environmental Health  
Telephone: 707-263-1164  
Last EDR Contact: 04/05/2023  
Next Scheduled EDR Contact: 07/24/2023  
Data Release Frequency: Varies

### LASSEN COUNTY:

#### CUPA LASSEN: CUPA Facility List Cupa facility list

Date of Government Version: 07/31/2020  
Date Data Arrived at EDR: 08/21/2020  
Date Made Active in Reports: 11/09/2020  
Number of Days to Update: 80

Source: Lassen County Environmental Health  
Telephone: 530-251-8528  
Last EDR Contact: 04/12/2023  
Next Scheduled EDR Contact: 07/31/2023  
Data Release Frequency: Varies

### LOS ANGELES COUNTY:

#### AOCONCERN: Key Areas of Concerns in Los Angeles County

San Gabriel Valley areas where VOC contamination is at or above the MCL as designated by region 9 EPA office. Date of Government Version: 3/30/2009 Exide Site area is a cleanup plan of lead-impacted soil surrounding the former Exide Facility as designated by the DTSC. Date of Government Version: 7/17/2017

Date of Government Version: 03/30/2009  
Date Data Arrived at EDR: 03/31/2009  
Date Made Active in Reports: 10/23/2009  
Number of Days to Update: 206

Source: N/A  
Telephone: N/A  
Last EDR Contact: 06/06/2023  
Next Scheduled EDR Contact: 09/25/2023  
Data Release Frequency: No Update Planned

#### HMS LOS ANGELES: HMS: Street Number List

Industrial Waste and Underground Storage Tank Sites.

Date of Government Version: 01/09/2023  
Date Data Arrived at EDR: 01/12/2023  
Date Made Active in Reports: 03/29/2023  
Number of Days to Update: 76

Source: Department of Public Works  
Telephone: 626-458-3517  
Last EDR Contact: 03/29/2023  
Next Scheduled EDR Contact: 07/17/2023  
Data Release Frequency: Semi-Annually

#### LF LOS ANGELES: List of Solid Waste Facilities Solid Waste Facilities in Los Angeles County.

Date of Government Version: 01/09/2023  
Date Data Arrived at EDR: 01/10/2023  
Date Made Active in Reports: 03/23/2023  
Number of Days to Update: 72

Source: La County Department of Public Works  
Telephone: 818-458-5185  
Last EDR Contact: 04/11/2023  
Next Scheduled EDR Contact: 07/24/2023  
Data Release Frequency: Varies

#### LF LOS ANGELES CITY: City of Los Angeles Landfills

Landfills owned and maintained by the City of Los Angeles.

Date of Government Version: 12/31/2022  
Date Data Arrived at EDR: 01/12/2023  
Date Made Active in Reports: 03/29/2023  
Number of Days to Update: 76

Source: Engineering & Construction Division  
Telephone: 213-473-7869  
Last EDR Contact: 04/05/2023  
Next Scheduled EDR Contact: 07/24/2023  
Data Release Frequency: Varies

## GOVERNMENT RECORDS SEARCHED / DATA CURRENCY TRACKING

### LOS ANGELES AST: Active & Inactive AST Inventory

A listing of active & inactive above ground petroleum storage tank site locations, located in the City of Los Angeles.

Date of Government Version: 06/01/2019	Source: Los Angeles Fire Department
Date Data Arrived at EDR: 06/25/2019	Telephone: 213-978-3800
Date Made Active in Reports: 08/22/2019	Last EDR Contact: 03/16/2023
Number of Days to Update: 58	Next Scheduled EDR Contact: 07/03/2023
	Data Release Frequency: Varies

### LOS ANGELES CO LF METHANE: Methane Producing Landfills

This data was created on April 30, 2012 to represent known disposal sites in Los Angeles County that may produce and emanate methane gas. The shapefile contains disposal sites within Los Angeles County that once accepted degradable refuse material. Information used to create this data was extracted from a landfill survey performed by County Engineers (Major Waste System Map, 1973) as well as historical records from CalRecycle, Regional Water Quality Control Board, and Los Angeles County Department of Public Health

Date of Government Version: 01/10/2022	Source: Los Angeles County Department of Public Works
Date Data Arrived at EDR: 01/12/2022	Telephone: 626-458-6973
Date Made Active in Reports: 04/04/2022	Last EDR Contact: 04/05/2023
Number of Days to Update: 82	Next Scheduled EDR Contact: 07/24/2023
	Data Release Frequency: No Update Planned

### LOS ANGELES HM: Active & Inactive Hazardous Materials Inventory

A listing of active & inactive hazardous materials facility locations, located in the City of Los Angeles.

Date of Government Version: 11/01/2022	Source: Los Angeles Fire Department
Date Data Arrived at EDR: 12/14/2022	Telephone: 213-978-3800
Date Made Active in Reports: 03/07/2023	Last EDR Contact: 03/24/2023
Number of Days to Update: 83	Next Scheduled EDR Contact: 07/03/2023
	Data Release Frequency: Varies

### LOS ANGELES UST: Active & Inactive UST Inventory

A listing of active & inactive underground storage tank site locations and underground storage tank historical sites, located in the City of Los Angeles.

Date of Government Version: 11/01/2022	Source: Los Angeles Fire Department
Date Data Arrived at EDR: 12/14/2022	Telephone: 213-978-3800
Date Made Active in Reports: 03/07/2023	Last EDR Contact: 03/24/2023
Number of Days to Update: 83	Next Scheduled EDR Contact: 07/03/2023
	Data Release Frequency: Varies

### SITE MIT LOS ANGELES: Site Mitigation List

Industrial sites that have had some sort of spill or complaint.

Date of Government Version: 05/26/2021	Source: Community Health Services
Date Data Arrived at EDR: 07/09/2021	Telephone: 323-890-7806
Date Made Active in Reports: 09/29/2021	Last EDR Contact: 04/18/2023
Number of Days to Update: 82	Next Scheduled EDR Contact: 07/31/2023
	Data Release Frequency: Annually

### UST EL SEGUNDO: City of El Segundo Underground Storage Tank

Underground storage tank sites located in El Segundo city.

Date of Government Version: 01/21/2017	Source: City of El Segundo Fire Department
Date Data Arrived at EDR: 04/19/2017	Telephone: 310-524-2236
Date Made Active in Reports: 05/10/2017	Last EDR Contact: 04/05/2023
Number of Days to Update: 21	Next Scheduled EDR Contact: 07/24/2023
	Data Release Frequency: No Update Planned



## GOVERNMENT RECORDS SEARCHED / DATA CURRENCY TRACKING

UST LONG BEACH: City of Long Beach Underground Storage Tank  
Underground storage tank sites located in the city of Long Beach.

Date of Government Version: 04/22/2019	Source: City of Long Beach Fire Department
Date Data Arrived at EDR: 04/23/2019	Telephone: 562-570-2563
Date Made Active in Reports: 06/27/2019	Last EDR Contact: 04/12/2023
Number of Days to Update: 65	Next Scheduled EDR Contact: 07/31/2023
	Data Release Frequency: Varies

UST TORRANCE: City of Torrance Underground Storage Tank  
Underground storage tank sites located in the city of Torrance.

Date of Government Version: 10/18/2022	Source: City of Torrance Fire Department
Date Data Arrived at EDR: 10/19/2022	Telephone: 310-618-2973
Date Made Active in Reports: 01/10/2023	Last EDR Contact: 04/12/2023
Number of Days to Update: 83	Next Scheduled EDR Contact: 07/31/2023
	Data Release Frequency: Semi-Annually

MADERA COUNTY:

CUPA MADERA: CUPA Facility List

A listing of sites included in the county's Certified Unified Program Agency database. California's Secretary for Environmental Protection established the unified hazardous materials and hazardous waste regulatory program as required by chapter 6.11 of the California Health and Safety Code. The Unified Program consolidates the administration, permits, inspections, and enforcement activities.

Date of Government Version: 08/10/2020	Source: Madera County Environmental Health
Date Data Arrived at EDR: 08/12/2020	Telephone: 559-675-7823
Date Made Active in Reports: 10/23/2020	Last EDR Contact: 05/10/2023
Number of Days to Update: 72	Next Scheduled EDR Contact: 08/28/2023
	Data Release Frequency: Varies

MARIN COUNTY:

UST MARIN: Underground Storage Tank Sites  
Currently permitted USTs in Marin County.

Date of Government Version: 09/26/2018	Source: Public Works Department Waste Management
Date Data Arrived at EDR: 10/04/2018	Telephone: 415-473-6647
Date Made Active in Reports: 11/02/2018	Last EDR Contact: 03/22/2023
Number of Days to Update: 29	Next Scheduled EDR Contact: 07/10/2023
	Data Release Frequency: Semi-Annually

MENDOCINO COUNTY:

UST MENDOCINO: Mendocino County UST Database  
A listing of underground storage tank locations in Mendocino County.

Date of Government Version: 09/22/2021	Source: Department of Public Health
Date Data Arrived at EDR: 11/18/2021	Telephone: 707-463-4466
Date Made Active in Reports: 11/22/2021	Last EDR Contact: 05/17/2023
Number of Days to Update: 4	Next Scheduled EDR Contact: 09/04/2023
	Data Release Frequency: Annually

MERCED COUNTY:

## GOVERNMENT RECORDS SEARCHED / DATA CURRENCY TRACKING

### CUPA MERCED: CUPA Facility List CUPA facility list.

Date of Government Version: 02/15/2022  
Date Data Arrived at EDR: 02/17/2022  
Date Made Active in Reports: 05/11/2022  
Number of Days to Update: 83

Source: Merced County Environmental Health  
Telephone: 209-381-1094  
Last EDR Contact: 04/26/2023  
Next Scheduled EDR Contact: 08/28/2023  
Data Release Frequency: Varies

### MONO COUNTY:

#### CUPA MONO: CUPA Facility List CUPA Facility List

Date of Government Version: 02/22/2021  
Date Data Arrived at EDR: 03/02/2021  
Date Made Active in Reports: 05/19/2021  
Number of Days to Update: 78

Source: Mono County Health Department  
Telephone: 760-932-5580  
Last EDR Contact: 05/17/2023  
Next Scheduled EDR Contact: 09/04/2023  
Data Release Frequency: Varies

### MONTEREY COUNTY:

#### CUPA MONTEREY: CUPA Facility Listing CUPA Program listing from the Environmental Health Division.

Date of Government Version: 10/04/2021  
Date Data Arrived at EDR: 10/06/2021  
Date Made Active in Reports: 12/29/2021  
Number of Days to Update: 84

Source: Monterey County Health Department  
Telephone: 831-796-1297  
Last EDR Contact: 03/22/2023  
Next Scheduled EDR Contact: 07/10/2023  
Data Release Frequency: Varies

### NAPA COUNTY:

#### LUST NAPA: Sites With Reported Contamination

A listing of leaking underground storage tank sites located in Napa county.

Date of Government Version: 01/09/2017  
Date Data Arrived at EDR: 01/11/2017  
Date Made Active in Reports: 03/02/2017  
Number of Days to Update: 50

Source: Napa County Department of Environmental Management  
Telephone: 707-253-4269  
Last EDR Contact: 05/17/2023  
Next Scheduled EDR Contact: 09/04/2023  
Data Release Frequency: No Update Planned

#### UST NAPA: Closed and Operating Underground Storage Tank Sites

Underground storage tank sites located in Napa county.

Date of Government Version: 09/05/2019  
Date Data Arrived at EDR: 09/09/2019  
Date Made Active in Reports: 10/31/2019  
Number of Days to Update: 52

Source: Napa County Department of Environmental Management  
Telephone: 707-253-4269  
Last EDR Contact: 05/17/2023  
Next Scheduled EDR Contact: 09/04/2023  
Data Release Frequency: No Update Planned

### NEVADA COUNTY:

#### CUPA NEVADA: CUPA Facility List CUPA facility list.

## GOVERNMENT RECORDS SEARCHED / DATA CURRENCY TRACKING

Date of Government Version: 01/23/2023  
Date Data Arrived at EDR: 01/25/2023  
Date Made Active in Reports: 04/10/2023  
Number of Days to Update: 75

Source: Community Development Agency  
Telephone: 530-265-1467  
Last EDR Contact: 05/03/2023  
Next Scheduled EDR Contact: 08/07/2023  
Data Release Frequency: Varies

### ORANGE COUNTY:

IND\_SITE ORANGE: List of Industrial Site Cleanups  
Petroleum and non-petroleum spills.

Date of Government Version: 02/02/2023  
Date Data Arrived at EDR: 02/09/2023  
Date Made Active in Reports: 05/09/2023  
Number of Days to Update: 89

Source: Health Care Agency  
Telephone: 714-834-3446  
Last EDR Contact: 05/03/2023  
Next Scheduled EDR Contact: 08/14/2023  
Data Release Frequency: Annually

LUST ORANGE: List of Underground Storage Tank Cleanups  
Orange County Underground Storage Tank Cleanups (LUST).

Date of Government Version: 02/02/2023  
Date Data Arrived at EDR: 02/09/2023  
Date Made Active in Reports: 05/04/2023  
Number of Days to Update: 84

Source: Health Care Agency  
Telephone: 714-834-3446  
Last EDR Contact: 05/03/2023  
Next Scheduled EDR Contact: 08/14/2023  
Data Release Frequency: Quarterly

UST ORANGE: List of Underground Storage Tank Facilities  
Orange County Underground Storage Tank Facilities (UST).

Date of Government Version: 02/06/2023  
Date Data Arrived at EDR: 02/09/2023  
Date Made Active in Reports: 05/03/2023  
Number of Days to Update: 83

Source: Health Care Agency  
Telephone: 714-834-3446  
Last EDR Contact: 05/03/2023  
Next Scheduled EDR Contact: 08/14/2023  
Data Release Frequency: Quarterly

### PLACER COUNTY:

MS PLACER: Master List of Facilities  
List includes aboveground tanks, underground tanks and cleanup sites.

Date of Government Version: 08/26/2022  
Date Data Arrived at EDR: 08/29/2022  
Date Made Active in Reports: 11/15/2022  
Number of Days to Update: 78

Source: Placer County Health and Human Services  
Telephone: 530-745-2363  
Last EDR Contact: 05/08/2023  
Next Scheduled EDR Contact: 09/11/2023  
Data Release Frequency: Semi-Annually

### PLUMAS COUNTY:

CUPA PLUMAS: CUPA Facility List  
Plumas County CUPA Program facilities.

Date of Government Version: 03/31/2019  
Date Data Arrived at EDR: 04/23/2019  
Date Made Active in Reports: 06/26/2019  
Number of Days to Update: 64

Source: Plumas County Environmental Health  
Telephone: 530-283-6355  
Last EDR Contact: 04/12/2023  
Next Scheduled EDR Contact: 07/31/2023  
Data Release Frequency: Varies

### RIVERSIDE COUNTY:

## GOVERNMENT RECORDS SEARCHED / DATA CURRENCY TRACKING

### LUST RIVERSIDE: Listing of Underground Tank Cleanup Sites

Riverside County Underground Storage Tank Cleanup Sites (LUST).

Date of Government Version: 01/18/2023

Date Data Arrived at EDR: 01/19/2023

Date Made Active in Reports: 04/04/2023

Number of Days to Update: 75

Source: Department of Environmental Health

Telephone: 951-358-5055

Last EDR Contact: 06/06/2023

Next Scheduled EDR Contact: 09/25/2023

Data Release Frequency: Quarterly

### UST RIVERSIDE: Underground Storage Tank Tank List

Underground storage tank sites located in Riverside county.

Date of Government Version: 01/18/2023

Date Data Arrived at EDR: 01/19/2023

Date Made Active in Reports: 04/04/2023

Number of Days to Update: 75

Source: Department of Environmental Health

Telephone: 951-358-5055

Last EDR Contact: 06/06/2023

Next Scheduled EDR Contact: 09/25/2023

Data Release Frequency: Quarterly

### SACRAMENTO COUNTY:

#### CS SACRAMENTO: Toxic Site Clean-Up List

List of sites where unauthorized releases of potentially hazardous materials have occurred.

Date of Government Version: 11/07/2022

Date Data Arrived at EDR: 12/21/2022

Date Made Active in Reports: 03/16/2023

Number of Days to Update: 85

Source: Sacramento County Environmental Management

Telephone: 916-875-8406

Last EDR Contact: 03/30/2023

Next Scheduled EDR Contact: 07/10/2023

Data Release Frequency: Quarterly

#### ML SACRAMENTO: Master Hazardous Materials Facility List

Any business that has hazardous materials on site - hazardous material storage sites, underground storage tanks, waste generators.

Date of Government Version: 11/07/2022

Date Data Arrived at EDR: 12/09/2022

Date Made Active in Reports: 03/01/2023

Number of Days to Update: 82

Source: Sacramento County Environmental Management

Telephone: 916-875-8406

Last EDR Contact: 03/30/2023

Next Scheduled EDR Contact: 07/10/2023

Data Release Frequency: Quarterly

### SAN BENITO COUNTY:

#### CUPA SAN BENITO: CUPA Facility List

Cupa facility list

Date of Government Version: 02/08/2023

Date Data Arrived at EDR: 02/09/2023

Date Made Active in Reports: 05/04/2023

Number of Days to Update: 84

Source: San Benito County Environmental Health

Telephone: N/A

Last EDR Contact: 04/26/2023

Next Scheduled EDR Contact: 08/14/2023

Data Release Frequency: Varies

### SAN BERNARDINO COUNTY:

#### PERMITS SAN BERNARDINO: Hazardous Material Permits

This listing includes underground storage tanks, medical waste handlers/generators, hazardous materials handlers, hazardous waste generators, and waste oil generators/handlers.

## GOVERNMENT RECORDS SEARCHED / DATA CURRENCY TRACKING

Date of Government Version: 02/15/2023  
Date Data Arrived at EDR: 02/15/2023  
Date Made Active in Reports: 05/09/2023  
Number of Days to Update: 83

Source: San Bernardino County Fire Department Hazardous Materials Division  
Telephone: 909-387-3041  
Last EDR Contact: 04/26/2023  
Next Scheduled EDR Contact: 08/14/2023  
Data Release Frequency: Quarterly

### SAN DIEGO COUNTY:

#### HMMD SAN DIEGO: Hazardous Materials Management Division Database

The database includes: HE58 - This report contains the business name, site address, business phone number, establishment 'H' permit number, type of permit, and the business status. HE17 - In addition to providing the same information provided in the HE58 listing, HE17 provides inspection dates, violations received by the establishment, hazardous waste generated, the quantity, method of storage, treatment/disposal of waste and the hauler, and information on underground storage tanks. Unauthorized Release List - Includes a summary of environmental contamination cases in San Diego County (underground tank cases, non-tank cases, groundwater contamination, and soil contamination are included.)

Date of Government Version: 02/27/2023  
Date Data Arrived at EDR: 02/28/2023  
Date Made Active in Reports: 05/17/2023  
Number of Days to Update: 78

Source: Hazardous Materials Management Division  
Telephone: 619-338-2268  
Last EDR Contact: 05/25/2023  
Next Scheduled EDR Contact: 09/11/2023  
Data Release Frequency: Quarterly

#### LF SAN DIEGO: Solid Waste Facilities

San Diego County Solid Waste Facilities.

Date of Government Version: 10/27/2021  
Date Data Arrived at EDR: 03/04/2022  
Date Made Active in Reports: 05/31/2022  
Number of Days to Update: 88

Source: Department of Health Services  
Telephone: 619-338-2209  
Last EDR Contact: 04/04/2023  
Next Scheduled EDR Contact: 07/31/2023  
Data Release Frequency: Varies

#### SAN DIEGO CO LOP: Local Oversight Program Listing

A listing of all LOP release sites that are or were under the County of San Diego's jurisdiction. Included are closed or transferred cases, open cases, and cases that did not have a case type indicated. The cases without a case type are mostly complaints; however, some of them could be LOP cases.

Date of Government Version: 07/22/2021  
Date Data Arrived at EDR: 10/19/2021  
Date Made Active in Reports: 01/13/2022  
Number of Days to Update: 86

Source: Department of Environmental Health  
Telephone: 858-505-6874  
Last EDR Contact: 04/12/2023  
Next Scheduled EDR Contact: 07/31/2023  
Data Release Frequency: Varies

#### SAN DIEGO CO SAM: Environmental Case Listing

The listing contains all underground tank release cases and projects pertaining to properties contaminated with hazardous substances that are actively under review by the Site Assessment and Mitigation Program.

Date of Government Version: 03/23/2010  
Date Data Arrived at EDR: 06/15/2010  
Date Made Active in Reports: 07/09/2010  
Number of Days to Update: 24

Source: San Diego County Department of Environmental Health  
Telephone: 619-338-2371  
Last EDR Contact: 05/23/2023  
Next Scheduled EDR Contact: 09/11/2023  
Data Release Frequency: No Update Planned

### SAN FRANCISCO COUNTY:

#### CUPA SAN FRANCISCO CO: CUPA Facility Listing

Cupa facilities

## GOVERNMENT RECORDS SEARCHED / DATA CURRENCY TRACKING

Date of Government Version: 02/03/2023  
Date Data Arrived at EDR: 02/07/2023  
Date Made Active in Reports: 04/26/2023  
Number of Days to Update: 78

Source: San Francisco County Department of Environmental Health  
Telephone: 415-252-3896  
Last EDR Contact: 04/26/2023  
Next Scheduled EDR Contact: 08/14/2023  
Data Release Frequency: Varies

### LUST SAN FRANCISCO: Local Oversight Facilities

A listing of leaking underground storage tank sites located in San Francisco county.

Date of Government Version: 09/19/2008  
Date Data Arrived at EDR: 09/19/2008  
Date Made Active in Reports: 09/29/2008  
Number of Days to Update: 10

Source: Department Of Public Health San Francisco County  
Telephone: 415-252-3920  
Last EDR Contact: 04/26/2023  
Next Scheduled EDR Contact: 08/14/2023  
Data Release Frequency: No Update Planned

### UST SAN FRANCISCO: Underground Storage Tank Information

Underground storage tank sites located in San Francisco county.

Date of Government Version: 04/28/2023  
Date Data Arrived at EDR: 04/28/2023  
Date Made Active in Reports: 05/03/2023  
Number of Days to Update: 5

Source: Department of Public Health  
Telephone: 415-252-3920  
Last EDR Contact: 04/26/2023  
Next Scheduled EDR Contact: 08/14/2023  
Data Release Frequency: Quarterly

### SAN FRANCISCO COUNTY:

#### SAN FRANCISCO MAHER: Maher Ordinance Property Listing

a listing of properties that fall within a Maher Ordinance, for all of San Francisco

Date of Government Version: 10/11/2022  
Date Data Arrived at EDR: 10/14/2022  
Date Made Active in Reports: 01/04/2023  
Number of Days to Update: 82

Source: San Francisco Planning  
Telephone: 628-652-7483  
Last EDR Contact: 04/13/2023  
Next Scheduled EDR Contact: 07/31/2023  
Data Release Frequency: Varies

### SAN JOAQUIN COUNTY:

#### UST SAN JOAQUIN: San Joaquin Co. UST

A listing of underground storage tank locations in San Joaquin county.

Date of Government Version: 06/22/2018  
Date Data Arrived at EDR: 06/26/2018  
Date Made Active in Reports: 07/11/2018  
Number of Days to Update: 15

Source: Environmental Health Department  
Telephone: N/A  
Last EDR Contact: 06/06/2023  
Next Scheduled EDR Contact: 09/25/2023  
Data Release Frequency: Semi-Annually

### SAN LUIS OBISPO COUNTY:

#### CUPA SAN LUIS OBISPO: CUPA Facility List

Cupa Facility List.

Date of Government Version: 02/09/2023  
Date Data Arrived at EDR: 02/10/2023  
Date Made Active in Reports: 05/05/2023  
Number of Days to Update: 84

Source: San Luis Obispo County Public Health Department  
Telephone: 805-781-5596  
Last EDR Contact: 05/10/2023  
Next Scheduled EDR Contact: 08/28/2023  
Data Release Frequency: Varies

### SAN MATEO COUNTY:

## GOVERNMENT RECORDS SEARCHED / DATA CURRENCY TRACKING

### BI SAN MATEO: Business Inventory

List includes Hazardous Materials Business Plan, hazardous waste generators, and underground storage tanks.

Date of Government Version: 02/20/2020

Date Data Arrived at EDR: 02/20/2020

Date Made Active in Reports: 04/24/2020

Number of Days to Update: 64

Source: San Mateo County Environmental Health Services Division

Telephone: 650-363-1921

Last EDR Contact: 06/08/2023

Next Scheduled EDR Contact: 09/18/2023

Data Release Frequency: Annually

### LUST SAN MATEO: Fuel Leak List

A listing of leaking underground storage tank sites located in San Mateo county.

Date of Government Version: 03/29/2019

Date Data Arrived at EDR: 03/29/2019

Date Made Active in Reports: 05/29/2019

Number of Days to Update: 61

Source: San Mateo County Environmental Health Services Division

Telephone: 650-363-1921

Last EDR Contact: 05/31/2023

Next Scheduled EDR Contact: 09/18/2023

Data Release Frequency: Semi-Annually

### SANTA BARBARA COUNTY:

#### CUPA SANTA BARBARA: CUPA Facility Listing

CUPA Program Listing from the Environmental Health Services division.

Date of Government Version: 09/08/2011

Date Data Arrived at EDR: 09/09/2011

Date Made Active in Reports: 10/07/2011

Number of Days to Update: 28

Source: Santa Barbara County Public Health Department

Telephone: 805-686-8167

Last EDR Contact: 05/10/2023

Next Scheduled EDR Contact: 08/28/2023

Data Release Frequency: No Update Planned

### SANTA CLARA COUNTY:

#### CUPA SANTA CLARA: Cupa Facility List

Cupa facility list

Date of Government Version: 02/10/2023

Date Data Arrived at EDR: 02/10/2023

Date Made Active in Reports: 05/05/2023

Number of Days to Update: 84

Source: Department of Environmental Health

Telephone: 408-918-1973

Last EDR Contact: 05/10/2023

Next Scheduled EDR Contact: 08/28/2023

Data Release Frequency: Varies

#### HIST LUST SANTA CLARA: HIST LUST - Fuel Leak Site Activity Report

A listing of open and closed leaking underground storage tanks. This listing is no longer updated by the county. Leaking underground storage tanks are now handled by the Department of Environmental Health.

Date of Government Version: 03/29/2005

Date Data Arrived at EDR: 03/30/2005

Date Made Active in Reports: 04/21/2005

Number of Days to Update: 22

Source: Santa Clara Valley Water District

Telephone: 408-265-2600

Last EDR Contact: 03/23/2009

Next Scheduled EDR Contact: 06/22/2009

Data Release Frequency: No Update Planned

#### LUST SANTA CLARA: LOP Listing

A listing of leaking underground storage tanks located in Santa Clara county.

Date of Government Version: 03/03/2014

Date Data Arrived at EDR: 03/05/2014

Date Made Active in Reports: 03/18/2014

Number of Days to Update: 13

Source: Department of Environmental Health

Telephone: 408-918-3417

Last EDR Contact: 05/17/2023

Next Scheduled EDR Contact: 09/04/2023

Data Release Frequency: No Update Planned

### SANTA CRUZ COUNTY:

## GOVERNMENT RECORDS SEARCHED / DATA CURRENCY TRACKING

### CUPA SANTA CRUZ: CUPA Facility List CUPA facility listing.

Date of Government Version: 01/21/2017  
Date Data Arrived at EDR: 02/22/2017  
Date Made Active in Reports: 05/23/2017  
Number of Days to Update: 90

Source: Santa Cruz County Environmental Health  
Telephone: 831-464-2761  
Last EDR Contact: 05/10/2023  
Next Scheduled EDR Contact: 08/28/2023  
Data Release Frequency: Varies

### SHASTA COUNTY:

#### CUPA SHASTA: CUPA Facility List Cupa Facility List.

Date of Government Version: 06/15/2017  
Date Data Arrived at EDR: 06/19/2017  
Date Made Active in Reports: 08/09/2017  
Number of Days to Update: 51

Source: Shasta County Department of Resource Management  
Telephone: 530-225-5789  
Last EDR Contact: 05/10/2023  
Next Scheduled EDR Contact: 08/28/2023  
Data Release Frequency: Varies

### SOLANO COUNTY:

#### LUST SOLANO: Leaking Underground Storage Tanks

A listing of leaking underground storage tank sites located in Solano county.

Date of Government Version: 06/04/2019  
Date Data Arrived at EDR: 06/06/2019  
Date Made Active in Reports: 08/13/2019  
Number of Days to Update: 68

Source: Solano County Department of Environmental Management  
Telephone: 707-784-6770  
Last EDR Contact: 05/23/2023  
Next Scheduled EDR Contact: 09/11/2023  
Data Release Frequency: Quarterly

#### UST SOLANO: Underground Storage Tanks

Underground storage tank sites located in Solano county.

Date of Government Version: 09/15/2021  
Date Data Arrived at EDR: 09/16/2021  
Date Made Active in Reports: 12/09/2021  
Number of Days to Update: 84

Source: Solano County Department of Environmental Management  
Telephone: 707-784-6770  
Last EDR Contact: 05/23/2023  
Next Scheduled EDR Contact: 09/11/2023  
Data Release Frequency: Quarterly

### SONOMA COUNTY:

#### CUPA SONOMA: Cupa Facility List Cupa Facility list

Date of Government Version: 07/02/2021  
Date Data Arrived at EDR: 07/06/2021  
Date Made Active in Reports: 07/14/2021  
Number of Days to Update: 8

Source: County of Sonoma Fire & Emergency Services Department  
Telephone: 707-565-1174  
Last EDR Contact: 06/28/2021  
Next Scheduled EDR Contact: 07/03/2023  
Data Release Frequency: Varies

#### LUST SONOMA: Leaking Underground Storage Tank Sites

A listing of leaking underground storage tank sites located in Sonoma county.

Date of Government Version: 06/30/2021  
Date Data Arrived at EDR: 06/30/2021  
Date Made Active in Reports: 09/24/2021  
Number of Days to Update: 86

Source: Department of Health Services  
Telephone: 707-565-6565  
Last EDR Contact: 03/16/2023  
Next Scheduled EDR Contact: 07/03/2023  
Data Release Frequency: Quarterly

### STANISLAUS COUNTY:



## GOVERNMENT RECORDS SEARCHED / DATA CURRENCY TRACKING

### CUPA STANISLAUS: CUPA Facility List Cupa facility list

Date of Government Version: 02/08/2022  
Date Data Arrived at EDR: 02/10/2022  
Date Made Active in Reports: 05/04/2022  
Number of Days to Update: 83

Source: Stanislaus County Department of Environmental Protection  
Telephone: 209-525-6751  
Last EDR Contact: 04/05/2023  
Next Scheduled EDR Contact: 07/24/2023  
Data Release Frequency: Varies

### SUTTER COUNTY:

#### UST SUTTER: Underground Storage Tanks Underground storage tank sites located in Sutter county.

Date of Government Version: 08/03/2022  
Date Data Arrived at EDR: 08/25/2022  
Date Made Active in Reports: 11/14/2022  
Number of Days to Update: 81

Source: Sutter County Environmental Health Services  
Telephone: 530-822-7500  
Last EDR Contact: 05/23/2023  
Next Scheduled EDR Contact: 09/11/2023  
Data Release Frequency: Semi-Annually

### TEHAMA COUNTY:

#### CUPA TEHAMA: CUPA Facility List Cupa facilities

Date of Government Version: 11/17/2022  
Date Data Arrived at EDR: 11/21/2022  
Date Made Active in Reports: 02/10/2023  
Number of Days to Update: 81

Source: Tehama County Department of Environmental Health  
Telephone: 530-527-8020  
Last EDR Contact: 05/10/2023  
Next Scheduled EDR Contact: 08/14/2023  
Data Release Frequency: Varies

### TRINITY COUNTY:

#### CUPA TRINITY: CUPA Facility List Cupa facility list

Date of Government Version: 01/13/2023  
Date Data Arrived at EDR: 01/17/2023  
Date Made Active in Reports: 04/04/2023  
Number of Days to Update: 77

Source: Department of Toxic Substances Control  
Telephone: 760-352-0381  
Last EDR Contact: 04/12/2023  
Next Scheduled EDR Contact: 07/31/2023  
Data Release Frequency: Varies

### TULARE COUNTY:

#### CUPA TULARE: CUPA Facility List Cupa program facilities

Date of Government Version: 10/07/2022  
Date Data Arrived at EDR: 10/07/2022  
Date Made Active in Reports: 12/21/2022  
Number of Days to Update: 75

Source: Tulare County Environmental Health Services Division  
Telephone: 559-624-7400  
Last EDR Contact: 05/10/2023  
Next Scheduled EDR Contact: 08/14/2023  
Data Release Frequency: Varies

### TUOLUMNE COUNTY:

## GOVERNMENT RECORDS SEARCHED / DATA CURRENCY TRACKING

### CUPA TUOLUMNE: CUPA Facility List Cupa facility list

Date of Government Version: 04/23/2018  
Date Data Arrived at EDR: 04/25/2018  
Date Made Active in Reports: 06/25/2018  
Number of Days to Update: 61

Source: Division of Environmental Health  
Telephone: 209-533-5633  
Last EDR Contact: 04/12/2023  
Next Scheduled EDR Contact: 07/31/2023  
Data Release Frequency: Varies

### VENTURA COUNTY:

#### BWT VENTURA: Business Plan, Hazardous Waste Producers, and Operating Underground Tanks

The BWT list indicates by site address whether the Environmental Health Division has Business Plan (B), Waste Producer (W), and/or Underground Tank (T) information.

Date of Government Version: 12/27/2022  
Date Data Arrived at EDR: 01/26/2023  
Date Made Active in Reports: 04/19/2023  
Number of Days to Update: 83

Source: Ventura County Environmental Health Division  
Telephone: 805-654-2813  
Last EDR Contact: 04/17/2023  
Next Scheduled EDR Contact: 07/31/2023  
Data Release Frequency: Quarterly

#### LF VENTURA: Inventory of Illegal Abandoned and Inactive Sites

Ventura County Inventory of Closed, Illegal Abandoned, and Inactive Sites.

Date of Government Version: 12/01/2011  
Date Data Arrived at EDR: 12/01/2011  
Date Made Active in Reports: 01/19/2012  
Number of Days to Update: 49

Source: Environmental Health Division  
Telephone: 805-654-2813  
Last EDR Contact: 03/22/2023  
Next Scheduled EDR Contact: 07/10/2023  
Data Release Frequency: No Update Planned

#### LUST VENTURA: Listing of Underground Tank Cleanup Sites

Ventura County Underground Storage Tank Cleanup Sites (LUST).

Date of Government Version: 05/29/2008  
Date Data Arrived at EDR: 06/24/2008  
Date Made Active in Reports: 07/31/2008  
Number of Days to Update: 37

Source: Environmental Health Division  
Telephone: 805-654-2813  
Last EDR Contact: 05/03/2023  
Next Scheduled EDR Contact: 08/21/2023  
Data Release Frequency: No Update Planned

#### MED WASTE VENTURA: Medical Waste Program List

To protect public health and safety and the environment from potential exposure to disease causing agents, the Environmental Health Division Medical Waste Program regulates the generation, handling, storage, treatment and disposal of medical waste throughout the County.

Date of Government Version: 12/27/2022  
Date Data Arrived at EDR: 01/26/2023  
Date Made Active in Reports: 04/19/2023  
Number of Days to Update: 83

Source: Ventura County Resource Management Agency  
Telephone: 805-654-2813  
Last EDR Contact: 04/17/2023  
Next Scheduled EDR Contact: 07/31/2023  
Data Release Frequency: Quarterly

#### UST VENTURA: Underground Tank Closed Sites List

Ventura County Operating Underground Storage Tank Sites (UST)/Underground Tank Closed Sites List.

Date of Government Version: 02/27/2023  
Date Data Arrived at EDR: 03/07/2023  
Date Made Active in Reports: 05/24/2023  
Number of Days to Update: 78

Source: Environmental Health Division  
Telephone: 805-654-2813  
Last EDR Contact: 06/02/2023  
Next Scheduled EDR Contact: 09/18/2023  
Data Release Frequency: Quarterly

### YOLO COUNTY:

## GOVERNMENT RECORDS SEARCHED / DATA CURRENCY TRACKING

UST YOLO: Underground Storage Tank Comprehensive Facility Report  
Underground storage tank sites located in Yolo county.

Date of Government Version: 12/19/2022  
Date Data Arrived at EDR: 12/27/2022  
Date Made Active in Reports: 03/17/2023  
Number of Days to Update: 80

Source: Yolo County Department of Health  
Telephone: 530-666-8646  
Last EDR Contact: 03/22/2023  
Next Scheduled EDR Contact: 07/10/2023  
Data Release Frequency: Annually

YUBA COUNTY:

CUPA YUBA: CUPA Facility List  
CUPA facility listing for Yuba County.

Date of Government Version: 01/26/2023  
Date Data Arrived at EDR: 01/27/2023  
Date Made Active in Reports: 04/19/2023  
Number of Days to Update: 82

Source: Yuba County Environmental Health Department  
Telephone: 530-749-7523  
Last EDR Contact: 05/03/2023  
Next Scheduled EDR Contact: 08/07/2023  
Data Release Frequency: Varies

### OTHER DATABASE(S)

Depending on the geographic area covered by this report, the data provided in these specialty databases may or may not be complete. For example, the existence of wetlands information data in a specific report does not mean that all wetlands in the area covered by the report are included. Moreover, the absence of any reported wetlands information does not necessarily mean that wetlands do not exist in the area covered by the report.

CT MANIFEST: Hazardous Waste Manifest Data

Facility and manifest data. Manifest is a document that lists and tracks hazardous waste from the generator through transporters to a tsd facility.

Date of Government Version: 11/16/2022  
Date Data Arrived at EDR: 11/16/2022  
Date Made Active in Reports: 02/06/2023  
Number of Days to Update: 82

Source: Department of Energy & Environmental Protection  
Telephone: 860-424-3375  
Last EDR Contact: 05/11/2023  
Next Scheduled EDR Contact: 08/21/2023  
Data Release Frequency: No Update Planned

NJ MANIFEST: Manifest Information

Hazardous waste manifest information.

Date of Government Version: 12/31/2018  
Date Data Arrived at EDR: 04/10/2019  
Date Made Active in Reports: 05/16/2019  
Number of Days to Update: 36

Source: Department of Environmental Protection  
Telephone: N/A  
Last EDR Contact: 03/30/2023  
Next Scheduled EDR Contact: 07/17/2023  
Data Release Frequency: Annually

NY MANIFEST: Facility and Manifest Data

Manifest is a document that lists and tracks hazardous waste from the generator through transporters to a TSD facility.

Date of Government Version: 01/01/2019  
Date Data Arrived at EDR: 10/29/2021  
Date Made Active in Reports: 01/19/2022  
Number of Days to Update: 82

Source: Department of Environmental Conservation  
Telephone: 518-402-8651  
Last EDR Contact: 04/27/2023  
Next Scheduled EDR Contact: 08/07/2023  
Data Release Frequency: Quarterly

## GOVERNMENT RECORDS SEARCHED / DATA CURRENCY TRACKING

### PA MANIFEST: Manifest Information

Hazardous waste manifest information.

Date of Government Version: 06/30/2018  
Date Data Arrived at EDR: 07/19/2019  
Date Made Active in Reports: 09/10/2019  
Number of Days to Update: 53

Source: Department of Environmental Protection  
Telephone: 717-783-8990  
Last EDR Contact: 04/06/2023  
Next Scheduled EDR Contact: 07/24/2023  
Data Release Frequency: Annually

### RI MANIFEST: Manifest information

Hazardous waste manifest information

Date of Government Version: 12/31/2020  
Date Data Arrived at EDR: 11/30/2021  
Date Made Active in Reports: 02/18/2022  
Number of Days to Update: 80

Source: Department of Environmental Management  
Telephone: 401-222-2797  
Last EDR Contact: 05/10/2022  
Next Scheduled EDR Contact: 08/28/2023  
Data Release Frequency: Annually

### WI MANIFEST: Manifest Information

Hazardous waste manifest information.

Date of Government Version: 05/31/2018  
Date Data Arrived at EDR: 06/19/2019  
Date Made Active in Reports: 09/03/2019  
Number of Days to Update: 76

Source: Department of Natural Resources  
Telephone: N/A  
Last EDR Contact: 06/01/2023  
Next Scheduled EDR Contact: 09/18/2023  
Data Release Frequency: Annually

### Oil/Gas Pipelines

Source: Endeavor Business Media

Petroleum Bundle (Crude Oil, Refined Products, Petrochemicals, Gas Liquids (LPG/NGL), and Specialty Gases (Miscellaneous)) N = Natural Gas Bundle (Natural Gas, Gas Liquids (LPG/NGL), and Specialty Gases (Miscellaneous)). This map includes information copyrighted by Endeavor Business Media. This information is provided on a best effort basis and Endeavor Business Media does not guarantee its accuracy nor warrant its fitness for any particular purpose. Such information has been reprinted with the permission of Endeavor Business Media.

### Electric Power Transmission Line Data

Source: Endeavor Business Media

This map includes information copyrighted by Endeavor Business Media. This information is provided on a best effort basis and Endeavor Business Media does not guarantee its accuracy nor warrant its fitness for any particular purpose. Such information has been reprinted with the permission of Endeavor Business Media.

**Sensitive Receptors:** There are individuals deemed sensitive receptors due to their fragile immune systems and special sensitivity to environmental discharges. These sensitive receptors typically include the elderly, the sick, and children. While the location of all sensitive receptors cannot be determined, EDR indicates those buildings and facilities - schools, daycares, hospitals, medical centers, and nursing homes - where individuals who are sensitive receptors are likely to be located.

### AHA Hospitals:

Source: American Hospital Association, Inc.  
Telephone: 312-280-5991

The database includes a listing of hospitals based on the American Hospital Association's annual survey of hospitals.

### Medical Centers: Provider of Services Listing

Source: Centers for Medicare & Medicaid Services  
Telephone: 410-786-3000

A listing of hospitals with Medicare provider number, produced by Centers of Medicare & Medicaid Services, a federal agency within the U.S. Department of Health and Human Services.

### Nursing Homes

Source: National Institutes of Health  
Telephone: 301-594-6248

Information on Medicare and Medicaid certified nursing homes in the United States.

### Public Schools

Source: National Center for Education Statistics  
Telephone: 202-502-7300

The National Center for Education Statistics' primary database on elementary and secondary public education in the United States. It is a comprehensive, annual, national statistical database of all public elementary and secondary schools and school districts, which contains data that are comparable across all states.

## GOVERNMENT RECORDS SEARCHED / DATA CURRENCY TRACKING

### Private Schools

Source: National Center for Education Statistics

Telephone: 202-502-7300

The National Center for Education Statistics' primary database on private school locations in the United States.

### Daycare Centers: Licensed Facilities

Source: Department of Social Services

Telephone: 916-657-4041

**Flood Zone Data:** This data was obtained from the Federal Emergency Management Agency (FEMA). It depicts 100-year and 500-year flood zones as defined by FEMA. It includes the National Flood Hazard Layer (NFHL) which incorporates Flood Insurance Rate Map (FIRM) data and Q3 data from FEMA in areas not covered by NFHL.

Source: FEMA

Telephone: 877-336-2627

Date of Government Version: 2003, 2015

**NWI:** National Wetlands Inventory. This data, available in select counties across the country, was obtained by EDR in 2002, 2005, 2010 and 2015 from the U.S. Fish and Wildlife Service.

### State Wetlands Data: Wetland Inventory

Source: Department of Fish and Wildlife

Telephone: 916-445-0411

### Current USGS 7.5 Minute Topographic Map

Source: U.S. Geological Survey

## **STREET AND ADDRESS INFORMATION**

© 2015 TomTom North America, Inc. All rights reserved. This material is proprietary and the subject of copyright protection and other intellectual property rights owned by or licensed to Tele Atlas North America, Inc. The use of this material is subject to the terms of a license agreement. You will be held liable for any unauthorized copying or disclosure of this material.

## **GEOCHECK<sup>®</sup> - PHYSICAL SETTING SOURCE ADDENDUM**

### **TARGET PROPERTY ADDRESS**

STARLIGHT SOLAR - AREAS B THROUGH E  
N/A  
BOULEVARD, CA 91905

### **TARGET PROPERTY COORDINATES**

Latitude (North):	32.636352 - 32° 38' 10.87"
Longitude (West):	116.287771 - 116° 17' 15.98"
Universal Transverse Mercator:	Zone 11
UTM X (Meters):	566807.2
UTM Y (Meters):	3611008.2
Elevation:	3644 ft. above sea level

### **USGS TOPOGRAPHIC MAP**

Target Property Map:	12008247 LIVE OAK SPRINGS, CA
Version Date:	2018
South Map:	12008269 TIERRA DEL SOL, CA
Version Date:	2018

EDR's GeoCheck Physical Setting Source Addendum is provided to assist the environmental professional in forming an opinion about the impact of potential contaminant migration.

Assessment of the impact of contaminant migration generally has two principle investigative components:

1. Groundwater flow direction, and
2. Groundwater flow velocity.

Groundwater flow direction may be impacted by surface topography, hydrology, hydrogeology, characteristics of the soil, and nearby wells. Groundwater flow velocity is generally impacted by the nature of the geologic strata.

## GEOCHECK® - PHYSICAL SETTING SOURCE SUMMARY

### GROUNDWATER FLOW DIRECTION INFORMATION

Groundwater flow direction for a particular site is best determined by a qualified environmental professional using site-specific well data. If such data is not reasonably ascertainable, it may be necessary to rely on other sources of information, such as surface topographic information, hydrologic information, hydrogeologic data collected on nearby properties, and regional groundwater flow information (from deep aquifers).

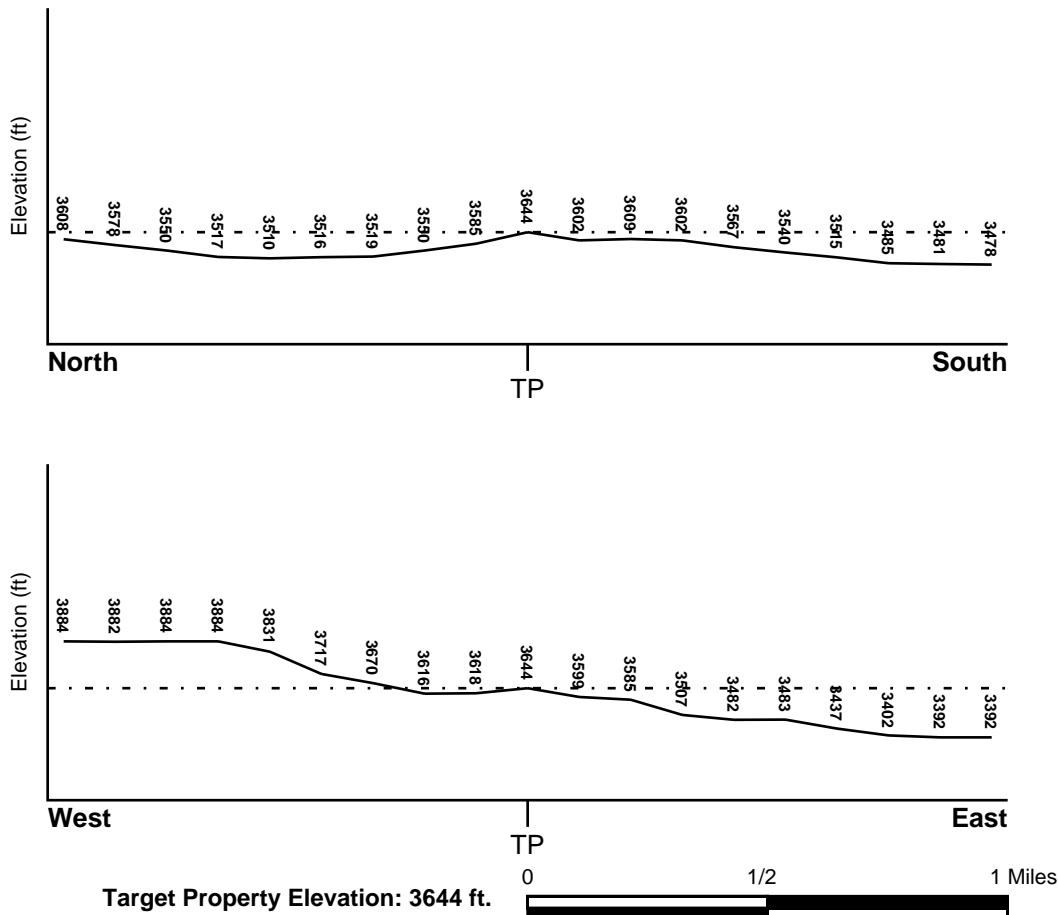
### TOPOGRAPHIC INFORMATION

Surface topography may be indicative of the direction of surficial groundwater flow. This information can be used to assist the environmental professional in forming an opinion about the impact of nearby contaminated properties or, should contamination exist on the target property, what downgradient sites might be impacted.

### TARGET PROPERTY TOPOGRAPHY

General Topographic Gradient: General NNE

### SURROUNDING TOPOGRAPHY: ELEVATION PROFILES



Source: Topography has been determined from the USGS 7.5' Digital Elevation Model and should be evaluated on a relative (not an absolute) basis. Relative elevation information between sites of close proximity should be field verified.

## GEOCHECK® - PHYSICAL SETTING SOURCE SUMMARY

### HYDROLOGIC INFORMATION

Surface water can act as a hydrologic barrier to groundwater flow. Such hydrologic information can be used to assist the environmental professional in forming an opinion about the impact of nearby contaminated properties or, should contamination exist on the target property, what downgradient sites might be impacted.

Refer to the Physical Setting Source Map following this summary for hydrologic information (major waterways and bodies of water).

### FEMA FLOOD ZONE

<u>Flood Plain Panel at Target Property</u>	<u>FEMA Source Type</u>
---	-------------------------

Not Reported	
--------------	--

<u>Additional Panels in search area:</u>	<u>FEMA Source Type</u>
--	-------------------------

Not Reported	
--------------	--

### NATIONAL WETLAND INVENTORY

<u>NWI Quad at Target Property</u>
------------------------------------

LIVE OAK SPRINGS

<u>NWI Electronic Data Coverage</u>
YES - refer to the Overview Map and Detail Map

### HYDROGEOLOGIC INFORMATION

Hydrogeologic information obtained by installation of wells on a specific site can often be an indicator of groundwater flow direction in the immediate area. Such hydrogeologic information can be used to assist the environmental professional in forming an opinion about the impact of nearby contaminated properties or, should contamination exist on the target property, what downgradient sites might be impacted.

#### ***Site-Specific Hydrogeological Data\*:***

Search Radius:	1.25 miles
Status:	Not found

### AQUIFLOW®

Search Radius: 1.000 Mile.

EDR has developed the AQUIFLOW Information System to provide data on the general direction of groundwater flow at specific points. EDR has reviewed reports submitted by environmental professionals to regulatory authorities at select sites and has extracted the date of the report, groundwater flow direction as determined hydrogeologically, and the depth to water table.

<u>MAP ID</u>	<u>LOCATION FROM TP</u>	<u>GENERAL DIRECTION GROUNDWATER FLOW</u>
Not Reported		



## **GEOCHECK® - PHYSICAL SETTING SOURCE SUMMARY**

### **GROUNDWATER FLOW VELOCITY INFORMATION**

Groundwater flow velocity information for a particular site is best determined by a qualified environmental professional using site specific geologic and soil strata data. If such data are not reasonably ascertainable, it may be necessary to rely on other sources of information, including geologic age identification, rock stratigraphic unit and soil characteristics data collected on nearby properties and regional soil information. In general, contaminant plumes move more quickly through sandy-gravelly types of soils than silty-clayey types of soils.

### **GEOLOGIC INFORMATION IN GENERAL AREA OF TARGET PROPERTY**

Geologic information can be used by the environmental professional in forming an opinion about the relative speed at which contaminant migration may be occurring.

#### **ROCK STRATIGRAPHIC UNIT**

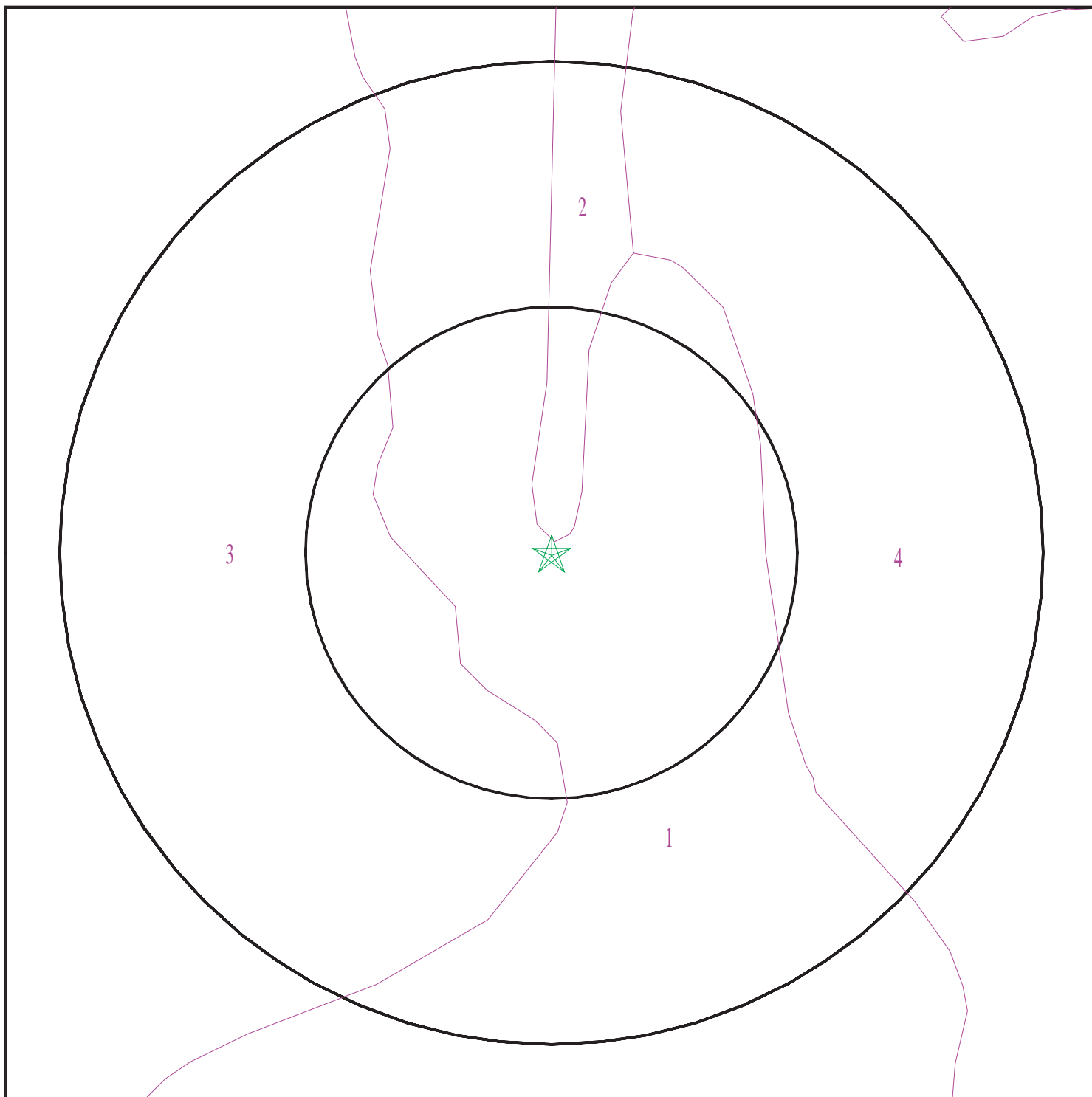
Era:	Mesozoic
System:	Cretaceous
Series:	Cretaceous granitic rocks
Code:	Kg (decoded above as Era, System & Series)

#### **GEOLOGIC AGE IDENTIFICATION**

Category: Plutonic and Intrusive Rocks

Geologic Age and Rock Stratigraphic Unit Source: P.G. Schruben, R.E. Arndt and W.J. Bawiec, Geology of the Conterminous U.S. at 1:2,500,000 Scale - a digital representation of the 1974 P.B. King and H.M. Beikman Map, USGS Digital Data Series DDS - 11 (1994).

# SSURGO SOIL MAP - 7361042.2s



- ★ Target Property
- SSURGO Soil
- Water



SITE NAME: Starlight Solar - Areas B Through E  
ADDRESS: N/A  
Boulevard CA 91905  
LAT/LONG: 32.636352 / 116.287771

CLIENT: Michael Baker International  
CONTACT: Milena Labarbiera  
INQUIRY #: 7361042.2s  
DATE: June 12, 2023 9:34 am

## GEOCHECK® - PHYSICAL SETTING SOURCE SUMMARY

### DOMINANT SOIL COMPOSITION IN GENERAL AREA OF TARGET PROPERTY

The U.S. Department of Agriculture's (USDA) Soil Conservation Service (SCS) leads the National Cooperative Soil Survey (NCSS) and is responsible for collecting, storing, maintaining and distributing soil survey information for privately owned lands in the United States. A soil map in a soil survey is a representation of soil patterns in a landscape. The following information is based on Soil Conservation Service SSURGO data.

#### Soil Map ID: 1

Soil Component Name: LA POSTA

Soil Surface Texture: loamy coarse sand

Hydrologic Group: Class B - Moderate infiltration rates. Deep and moderately deep, moderately well and well drained soils with moderately coarse textures.

Soil Drainage Class: Somewhat excessively drained

Hydric Status: Not hydric

Corrosion Potential - Uncoated Steel: Moderate

Depth to Bedrock Min: > 0 inches

Depth to Watertable Min: > 0 inches

Soil Layer Information							
	Boundary			Classification		Saturated hydraulic conductivity micro m/sec	Soil Reaction (pH)
Layer	Upper	Lower	Soil Texture Class	AASHTO Group	Unified Soil		
1	0 inches	7 inches	loamy coarse sand	Granular materials (35 pct. or less passing No. 200), Stone Fragments, Gravel and Sand.	Not reported	Max: Min:	Max: Min:
2	7 inches	27 inches	gravelly loamy coarse sand	Granular materials (35 pct. or less passing No. 200), Stone Fragments, Gravel and Sand.	Not reported	Max: Min:	Max: Min:
3	27 inches	31 inches	weathered bedrock	Granular materials (35 pct. or less passing No. 200), Stone Fragments, Gravel and Sand.	Not reported	Max: Min:	Max: Min:

## GEOCHECK® - PHYSICAL SETTING SOURCE SUMMARY

### Soil Map ID: 2

Soil Component Name: MOTTSVILLE

Soil Surface Texture: loamy coarse sand

Hydrologic Group: Class A - High infiltration rates. Soils are deep, well drained to excessively drained sands and gravels.

Soil Drainage Class: Excessively drained

Hydric Status: Not hydric

Corrosion Potential - Uncoated Steel: Moderate

Depth to Bedrock Min: > 0 inches

Depth to Watertable Min: > 0 inches

Soil Layer Information							
Layer	Boundary		Soil Texture Class	Classification		Saturated hydraulic conductivity micro m/sec	Soil Reaction (pH)
	Upper	Lower		AASHTO Group	Unified Soil		
1	0 inches	5 inches	loamy coarse sand	Granular materials (35 pct. or less passing No. 200), Stone Fragments, Gravel and Sand.	COARSE-GRAINED SOILS, Sands, Sands with fines, Silty Sand.	Max: 141 Min: 42	Max: 6.5 Min: 6.1
2	5 inches	59 inches	stratified sand to loamy sand	Granular materials (35 pct. or less passing No. 200), Stone Fragments, Gravel and Sand.	COARSE-GRAINED SOILS, Sands, Sands with fines, Silty Sand.	Max: 141 Min: 42	Max: 6.5 Min: 6.1

### Soil Map ID: 3

Soil Component Name: LA POSTA

Soil Surface Texture: loamy coarse sand

Hydrologic Group: Class B - Moderate infiltration rates. Deep and moderately deep, moderately well and well drained soils with moderately coarse textures.

Soil Drainage Class: Somewhat excessively drained

## GEOCHECK® - PHYSICAL SETTING SOURCE SUMMARY

Hydric Status: Not hydric

Corrosion Potential - Uncoated Steel: Moderate

Depth to Bedrock Min: > 0 inches

Depth to Watertable Min: > 0 inches

Soil Layer Information							
Layer	Boundary		Soil Texture Class	Classification		Saturated hydraulic conductivity micro m/sec	Soil Reaction (pH)
	Upper	Lower		AASHTO Group	Unified Soil		
1	0 inches	9 inches	loamy coarse sand	Granular materials (35 pct. or less passing No. 200), Stone Fragments, Gravel and Sand.	Not reported	Max: Min:	Max: Min:
2	9 inches	29 inches	gravelly loamy coarse sand	Granular materials (35 pct. or less passing No. 200), Stone Fragments, Gravel and Sand.	Not reported	Max: Min:	Max: Min:
3	29 inches	33 inches	weathered bedrock	Granular materials (35 pct. or less passing No. 200), Stone Fragments, Gravel and Sand.	Not reported	Max: Min:	Max: Min:

### Soil Map ID: 4

Soil Component Name: TOLLHOUSE

Soil Surface Texture: gravelly coarse sandy loam

Hydrologic Group: Class D - Very slow infiltration rates. Soils are clayey, have a high water table, or are shallow to an impervious layer.

Soil Drainage Class: Somewhat excessively drained

## GEOCHECK® - PHYSICAL SETTING SOURCE SUMMARY

Hydric Status: Not hydric

Corrosion Potential - Uncoated Steel: Moderate

Depth to Bedrock Min: > 5 inches

Depth to Watertable Min: > 0 inches

Soil Layer Information							
Layer	Boundary		Soil Texture Class	Classification		Saturated hydraulic conductivity micro m/sec	Soil Reaction (pH)
	Upper	Lower		AASHTO Group	Unified Soil		
1	0 inches	16 inches	gravelly coarse sandy loam	Granular materials (35 pct. or less passing No. 200), Silty, or Clayey Gravel and Sand.	Not reported	Max: Min:	Max: Min:
2	16 inches	20 inches	weathered bedrock	Granular materials (35 pct. or less passing No. 200), Silty, or Clayey Gravel and Sand.	Not reported	Max: Min:	Max: Min:

### LOCAL / REGIONAL WATER AGENCY RECORDS

EDR Local/Regional Water Agency records provide water well information to assist the environmental professional in assessing sources that may impact ground water flow direction, and in forming an opinion about the impact of contaminant migration on nearby drinking water wells.

### WELL SEARCH DISTANCE INFORMATION

<u>DATABASE</u>	<u>SEARCH DISTANCE (miles)</u>
Federal USGS	1.000
Federal FRDS PWS	Nearest PWS within 1 mile
State Database	1.000

### FEDERAL USGS WELL INFORMATION

<u>MAP ID</u>	<u>WELL ID</u>	<u>LOCATION FROM TP</u>
No Wells Found		

## GEOCHECK® - PHYSICAL SETTING SOURCE SUMMARY

### FEDERAL FRDS PUBLIC WATER SUPPLY SYSTEM INFORMATION

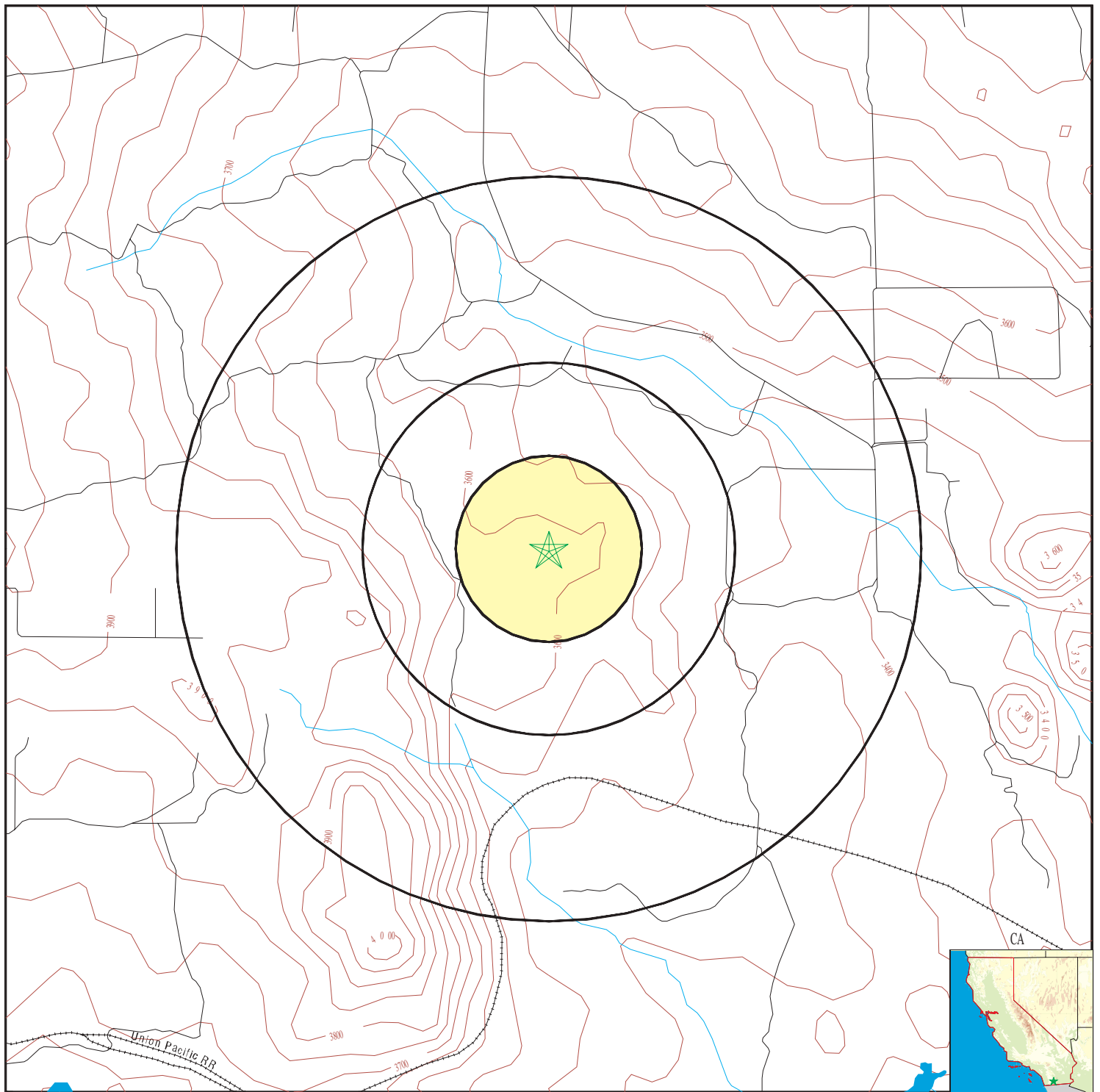
MAP ID	WELL ID	LOCATION FROM TP
No PWS System Found		

Note: PWS System location is not always the same as well location.

### STATE DATABASE WELL INFORMATION

MAP ID	WELL ID	LOCATION FROM TP
No Wells Found		

# PHYSICAL SETTING SOURCE MAP - 7361042.2s



- County Boundary
- Major Roads
- Contour Lines
- Earthquake Fault Lines
- Earthquake epicenter, Richter 5 or greater
- Water Wells
- Public Water Supply Wells
- Cluster of Multiple Icons

- Groundwater Flow Direction
- Indeterminate Groundwater Flow at Location
- Groundwater Flow Varies at Location
- Closest Hydrogeological Data
- Oil, gas or related wells

SITE NAME: Starlight Solar - Areas B Through E  
 ADDRESS: N/A  
 Boulevard CA 91905  
 LAT/LONG: 32.636352 / 116.287771

CLIENT: Michael Baker International  
 CONTACT: Milena Labarbiera  
 INQUIRY #: 7361042.2s  
 DATE: June 12, 2023 9:34 am



## GEOCHECK® - PHYSICAL SETTING SOURCE MAP FINDINGS RADON

### AREA RADON INFORMATION

Federal EPA Radon Zone for SAN DIEGO County: 3

Note: Zone 1 indoor average level > 4 pCi/L.  
: Zone 2 indoor average level >= 2 pCi/L and <= 4 pCi/L.  
: Zone 3 indoor average level < 2 pCi/L.

---

Federal Area Radon Information for SAN DIEGO COUNTY, CA

Number of sites tested: 30

Area	Average Activity	% <4 pCi/L	% 4-20 pCi/L	% >20 pCi/L
Living Area - 1st Floor	0.677 pCi/L	100%	0%	0%
Living Area - 2nd Floor	0.400 pCi/L	100%	0%	0%
Basement	Not Reported	Not Reported	Not Reported	Not Reported

# PHYSICAL SETTING SOURCE RECORDS SEARCHED

## TOPOGRAPHIC INFORMATION

### USGS 7.5' Digital Elevation Model (DEM)

Source: United States Geologic Survey

EDR acquired the USGS 7.5' Digital Elevation Model in 2002 and updated it in 2006. The 7.5 minute DEM corresponds to the USGS 1:24,000- and 1:25,000-scale topographic quadrangle maps. The DEM provides elevation data with consistent elevation units and projection.

### Current USGS 7.5 Minute Topographic Map

Source: U.S. Geological Survey

## HYDROLOGIC INFORMATION

**Flood Zone Data:** This data was obtained from the Federal Emergency Management Agency (FEMA). It depicts 100-year and 500-year flood zones as defined by FEMA. It includes the National Flood Hazard Layer (NFHL) which incorporates Flood Insurance Rate Map (FIRM) data and Q3 data from FEMA in areas not covered by NFHL.

Source: FEMA

Telephone: 877-336-2627

Date of Government Version: 2003, 2015

**NWI:** National Wetlands Inventory. This data, available in select counties across the country, was obtained by EDR in 2002, 2005, 2010 and 2015 from the U.S. Fish and Wildlife Service.

### State Wetlands Data: Wetland Inventory

Source: Department of Fish and Wildlife

Telephone: 916-445-0411

## HYDROGEOLOGIC INFORMATION

### AQUIFLOW<sup>R</sup> Information System

Source: EDR proprietary database of groundwater flow information

EDR has developed the AQUIFLOW Information System (AIS) to provide data on the general direction of groundwater flow at specific points. EDR has reviewed reports submitted to regulatory authorities at select sites and has extracted the date of the report, hydrogeologically determined groundwater flow direction and depth to water table information.

## GEOLOGIC INFORMATION

### Geologic Age and Rock Stratigraphic Unit

Source: P.G. Schruben, R.E. Arndt and W.J. Bawiec, Geology of the Conterminous U.S. at 1:2,500,000 Scale - A digital representation of the 1974 P.B. King and H.M. Beikman Map, USGS Digital Data Series DDS - 11 (1994).

### STATSGO: State Soil Geographic Database

Source: Department of Agriculture, Natural Resources Conservation Service (NRCS)

The U.S. Department of Agriculture's (USDA) Natural Resources Conservation Service (NRCS) leads the national Conservation Soil Survey (NCSS) and is responsible for collecting, storing, maintaining and distributing soil survey information for privately owned lands in the United States. A soil map in a soil survey is a representation of soil patterns in a landscape. Soil maps for STATSGO are compiled by generalizing more detailed (SSURGO) soil survey maps.

### SSURGO: Soil Survey Geographic Database

Source: Department of Agriculture, Natural Resources Conservation Service (NRCS)

Telephone: 800-672-5559

SSURGO is the most detailed level of mapping done by the Natural Resources Conservation Service, mapping scales generally range from 1:12,000 to 1:63,360. Field mapping methods using national standards are used to construct the soil maps in the Soil Survey Geographic (SSURGO) database. SSURGO digitizing duplicates the original soil survey maps. This level of mapping is designed for use by landowners, townships and county natural resource planning and management.

# PHYSICAL SETTING SOURCE RECORDS SEARCHED

## LOCAL / REGIONAL WATER AGENCY RECORDS

### FEDERAL WATER WELLS

#### PWS: Public Water Systems

Source: EPA/Office of Drinking Water

Telephone: 202-564-3750

Public Water System data from the Federal Reporting Data System. A PWS is any water system which provides water to at least 25 people for at least 60 days annually. PWSs provide water from wells, rivers and other sources.

#### PWS ENF: Public Water Systems Violation and Enforcement Data

Source: EPA/Office of Drinking Water

Telephone: 202-564-3750

Violation and Enforcement data for Public Water Systems from the Safe Drinking Water Information System (SDWIS) after August 1995. Prior to August 1995, the data came from the Federal Reporting Data System (FRDS).

#### USGS Water Wells: USGS National Water Inventory System (NWIS)

This database contains descriptive information on sites where the USGS collects or has collected data on surface water and/or groundwater. The groundwater data includes information on wells, springs, and other sources of groundwater.

## OTHER STATE DATABASE INFORMATION

### Groundwater Ambient Monitoring & Assessment Program

State Water Resources Control Board

Telephone: 916-341-5577

The GAMA Program is California's comprehensive groundwater quality monitoring program. GAMA collects data by testing the untreated, raw water in different types of wells for naturally-occurring and man-made chemicals. The GAMA data includes Domestic, Monitoring and Municipal well types from the following sources, Department of Water Resources, Department of Health Services, EDF, Agricultural Lands, Lawrence Livermore National Laboratory, Department of Pesticide Regulation, United States Geological Survey, Groundwater Ambient Monitoring and Assessment Program and Local Groundwater Projects.

### Water Well Database

Source: Department of Water Resources

Telephone: 916-651-9648

### California Drinking Water Quality Database

Source: Department of Public Health

Telephone: 916-324-2319

The database includes all drinking water compliance and special studies monitoring for the state of California since 1984. It consists of over 3,200,000 individual analyses along with well and water system information.

### California Oil and Gas Well Locations

Source: Dept of Conservation, Geologic Energy Management Division

Telephone: 916-323-1779

Oil and Gas well locations in the state.

### California Earthquake Fault Lines

Source: California Division of Mines and Geology

The fault lines displayed on EDR's Topographic map are digitized quaternary fault lines prepared in 1975 by the United States Geological Survey. Additional information (also from 1975) regarding activity at specific fault lines comes from California's Preliminary Fault Activity Map prepared by the California Division of Mines and Geology.

## RADON

### State Database: CA Radon

Source: Department of Public Health

Telephone: 916-210-8558

Radon Database for California

## PHYSICAL SETTING SOURCE RECORDS SEARCHED

### Area Radon Information

Source: USGS

Telephone: 703-356-4020

The National Radon Database has been developed by the U.S. Environmental Protection Agency (USEPA) and is a compilation of the EPA/State Residential Radon Survey and the National Residential Radon Survey. The study covers the years 1986 - 1992. Where necessary data has been supplemented by information collected at private sources such as universities and research institutions.

### EPA Radon Zones

Source: EPA

Telephone: 703-356-4020

Sections 307 & 309 of IRRA directed EPA to list and identify areas of U.S. with the potential for elevated indoor radon levels.

### OTHER

Airport Landing Facilities: Private and public use landing facilities

Source: Federal Aviation Administration, 800-457-6656

Epicenters: World earthquake epicenters, Richter 5 or greater

Source: Department of Commerce, National Oceanic and Atmospheric Administration

California Earthquake Fault Lines: The fault lines displayed on EDR's Topographic map are digitized quaternary fault lines, prepared in 1975 by the United State Geological Survey. Additional information (also from 1975) regarding activity at specific fault lines comes from California's Preliminary Fault Activity Map prepared by the California Division of Mines and Geology.

### STREET AND ADDRESS INFORMATION

© 2015 TomTom North America, Inc. All rights reserved. This material is proprietary and the subject of copyright protection and other intellectual property rights owned by or licensed to Tele Atlas North America, Inc. The use of this material is subject to the terms of a license agreement. You will be held liable for any unauthorized copying or disclosure of this material.

**Starlight Solar - Areas F and G**

N/A

Boulevard, CA 91905

Inquiry Number: 7361056.2s

June 12, 2023

# The EDR Radius Map™ Report with GeoCheck®



6 Armstrong Road, 4th floor  
Shelton, CT 06484  
Toll Free: 800.352.0050  
[www.edrnet.com](http://www.edrnet.com)

# TABLE OF CONTENTS

<u>SECTION</u>	<u>PAGE</u>
Executive Summary .....	ES1
Overview Map .....	2
Detail Map .....	3
Map Findings Summary .....	4
Map Findings .....	9
Orphan Summary .....	11
Government Records Searched/Data Currency Tracking .....	GR-1
 <b><u>GEOCHECK ADDENDUM</u></b>	
Physical Setting Source Addendum .....	A-1
Physical Setting Source Summary .....	A-2
Physical Setting SSURGO Soil Map .....	A-5
Physical Setting Source Map .....	A-10
Physical Setting Source Map Findings .....	A-12
Physical Setting Source Records Searched .....	PSGR-1

***Thank you for your business.***  
Please contact EDR at 1-800-352-0050  
with any questions or comments.

## Disclaimer - Copyright and Trademark Notice

This Report contains certain information obtained from a variety of public and other sources reasonably available to Environmental Data Resources, LLC. It cannot be concluded from this Report that coverage information for the target and surrounding properties does not exist from other sources. This Report is provided on an "AS IS", "AS AVAILABLE" basis. **NO WARRANTY EXPRESS OR IMPLIED IS MADE WHATSOEVER IN CONNECTION WITH THIS REPORT. ENVIRONMENTAL DATA RESOURCES, LLC AND ITS SUBSIDIARIES, AFFILIATES AND THIRD PARTY SUPPLIERS DISCLAIM ALL WARRANTIES, OF ANY KIND OR NATURE, EXPRESS OR IMPLIED, ARISING OUT OF OR RELATED TO THIS REPORT OR ANY OF THE DATA AND INFORMATION PROVIDED IN THIS REPORT, INCLUDING WITHOUT LIMITATION, ANY WARRANTIES REGARDING ACCURACY, QUALITY, CORRECTNESS, COMPLETENESS, COMPREHENSIVENESS, SUITABILITY, MERCHANTABILITY, FITNESS FOR A PARTICULAR PURPOSE, TITLE, NON-INFRINGEMENT, MISAPPROPRIATION, OR OTHERWISE. ALL RISK IS ASSUMED BY THE USER. IN NO EVENT SHALL ENVIRONMENTAL DATA RESOURCES, LLC OR ITS SUBSIDIARIES, AFFILIATES OR THIRD PARTY SUPPLIERS BE LIABLE TO ANYONE FOR ANY DIRECT, INCIDENTAL, INDIRECT, SPECIAL, CONSEQUENTIAL OR OTHER DAMAGES OF ANY TYPE OR KIND (INCLUDING BUT NOT LIMITED TO LOSS OF PROFITS, LOSS OF USE, OR LOSS OF DATA) INFORMATION PROVIDED IN THIS REPORT.** Any analyses, estimates, ratings, environmental risk levels, or risk codes provided in this Report are provided for illustrative purposes only, and are not intended to provide, nor should they be interpreted as providing any facts regarding, or prediction or forecast of, any environmental risk for any property. Only an assessment performed by a qualified environmental professional can provide findings, opinions or conclusions regarding the environmental risk or conditions in, on or at any property.

Copyright 2023 by Environmental Data Resources, LLC. All rights reserved. Reproduction in any media or format, in whole or in part, of any report or map of Environmental Data Resources, LLC, or its affiliates, is prohibited without prior written permission.

EDR and its logos (including Sanborn and Sanborn Map) are trademarks of Environmental Data Resources, LLC or its affiliates. All other trademarks used herein are the property of their respective owners.

## EXECUTIVE SUMMARY

A search of available environmental records was conducted by Environmental Data Resources, Inc (EDR). The report was designed to assist parties seeking to meet the search requirements of EPA's Standards and Practices for All Appropriate Inquiries (40 CFR Part 312), the ASTM Standard Practice for Environmental Site Assessments (E1527-21), the ASTM Standard Practice for Environmental Site Assessments for Forestland or Rural Property (E 2247-16), the ASTM Standard Practice for Limited Environmental Due Diligence: Transaction Screen Process (E 1528-22) or custom requirements developed for the evaluation of environmental risk associated with a parcel of real estate.

### TARGET PROPERTY INFORMATION

#### ADDRESS

N/A  
BOULEVARD, CA 91905

#### COORDINATES

Latitude (North): 32.6242970 - 32° 37' 27.46"  
Longitude (West): 116.2829050 - 116° 16' 58.45"  
Universal Transverse Mercator: Zone 11  
UTM X (Meters): 567272.7  
UTM Y (Meters): 3609674.8  
Elevation: 3485 ft. above sea level

### USGS TOPOGRAPHIC MAP ASSOCIATED WITH TARGET PROPERTY

Target Property Map: 12008269 TIERRA DEL SOL, CA  
Version Date: 2018  
  
North Map: 12008247 LIVE OAK SPRINGS, CA  
Version Date: 2018

### AERIAL PHOTOGRAPHY IN THIS REPORT

Portions of Photo from: 20140519  
Source: USDA

MAPPED SITES SUMMARY

Target Property Address:  
N/A  
BOULEVARD, CA 91905

Click on Map ID to see full detail.

MAP ID	SITE NAME	ADDRESS	DATABASE ACRONYMS	RELATIVE ELEVATION	DIST (ft. & mi.) DIRECTION
1	RISLEY BURROUGHS DEP		MINES MRDS	Lower	1 ft.
2	RISLEY DEPOSIT		MINES MRDS	Lower	1198, 0.227, South



## EXECUTIVE SUMMARY

### TARGET PROPERTY SEARCH RESULTS

The target property was not listed in any of the databases searched by EDR.

### DATABASES WITH NO MAPPED SITES

No mapped sites were found in EDR's search of available ("reasonably ascertainable ") government records either on the target property or within the search radius around the target property for the following databases:

### STANDARD ENVIRONMENTAL RECORDS

#### ***Lists of Federal NPL (Superfund) sites***

NPL..... National Priority List  
Proposed NPL..... Proposed National Priority List Sites  
NPL LIENS..... Federal Superfund Liens

#### ***Lists of Federal Delisted NPL sites***

Delisted NPL..... National Priority List Deletions

#### ***Lists of Federal sites subject to CERCLA removals and CERCLA orders***

FEDERAL FACILITY..... Federal Facility Site Information listing  
SEMS..... Superfund Enterprise Management System

#### ***Lists of Federal CERCLA sites with NFRAP***

SEMS-ARCHIVE..... Superfund Enterprise Management System Archive

#### ***Lists of Federal RCRA facilities undergoing Corrective Action***

CORRACTS..... Corrective Action Report

#### ***Lists of Federal RCRA TSD facilities***

RCRA-TSDF..... RCRA - Treatment, Storage and Disposal

#### ***Lists of Federal RCRA generators***

RCRA-LQG..... RCRA - Large Quantity Generators  
RCRA-SQG..... RCRA - Small Quantity Generators  
RCRA-VSQG..... RCRA - Very Small Quantity Generators (Formerly Conditionally Exempt Small Quantity Generators)

#### ***Federal institutional controls / engineering controls registries***

LUCIS..... Land Use Control Information System

## EXECUTIVE SUMMARY

US ENG CONTROLS..... Engineering Controls Sites List  
US INST CONTROLS..... Institutional Controls Sites List

### ***Federal ERNS list***

ERNS..... Emergency Response Notification System

### ***Lists of state- and tribal (Superfund) equivalent sites***

RESPONSE..... State Response Sites

### ***Lists of state- and tribal hazardous waste facilities***

ENVIROSTOR..... EnviroStor Database

### ***Lists of state and tribal landfills and solid waste disposal facilities***

SWF/LF..... Solid Waste Information System

### ***Lists of state and tribal leaking storage tanks***

SAN DIEGO CO. SAM..... Environmental Case Listing  
LUST..... Geotracker's Leaking Underground Fuel Tank Report  
INDIAN LUST..... Leaking Underground Storage Tanks on Indian Land  
CPS-SLIC..... Statewide SLIC Cases

### ***Lists of state and tribal registered storage tanks***

FEMA UST..... Underground Storage Tank Listing  
UST..... Active UST Facilities  
AST..... Aboveground Petroleum Storage Tank Facilities  
INDIAN UST..... Underground Storage Tanks on Indian Land

### ***Lists of state and tribal voluntary cleanup sites***

VCP..... Voluntary Cleanup Program Properties  
INDIAN VCP..... Voluntary Cleanup Priority Listing

### ***Lists of state and tribal brownfield sites***

BROWNFIELDS..... Considered Brownfields Sites Listing

## **ADDITIONAL ENVIRONMENTAL RECORDS**

### ***Local Brownfield lists***

US BROWNFIELDS..... A Listing of Brownfields Sites

### ***Local Lists of Landfill / Solid Waste Disposal Sites***

WMUDS/SWAT..... Waste Management Unit Database  
SWRCY..... Recycler Database  
HAULERS..... Registered Waste Tire Haulers Listing  
INDIAN ODI..... Report on the Status of Open Dumps on Indian Lands

## EXECUTIVE SUMMARY

ODI.....	Open Dump Inventory
DEBRIS REGION 9.....	Torres Martinez Reservation Illegal Dump Site Locations
IHS OPEN DUMPS.....	Open Dumps on Indian Land

### ***Local Lists of Hazardous waste / Contaminated Sites***

US HIST CDL.....	Delisted National Clandestine Laboratory Register
HIST Cal-Sites.....	Historical Calsites Database
SCH.....	School Property Evaluation Program
CDL.....	Clandestine Drug Labs
San Diego Co. HMMD.....	Hazardous Materials Management Division Database
CERS HAZ WASTE.....	CERS HAZ WASTE
Toxic Pits.....	Toxic Pits Cleanup Act Sites
US CDL.....	National Clandestine Laboratory Register

### ***Local Lists of Registered Storage Tanks***

SWEEPS UST.....	SWEEPS UST Listing
HIST UST.....	Hazardous Substance Storage Container Database
CA FID UST.....	Facility Inventory Database
CERS TANKS.....	California Environmental Reporting System (CERS) Tanks

### ***Local Land Records***

LIENS.....	Environmental Liens Listing
LIENS 2.....	CERCLA Lien Information
DEED.....	Deed Restriction Listing

### ***Records of Emergency Release Reports***

HMIRS.....	Hazardous Materials Information Reporting System
CHMIRS.....	California Hazardous Material Incident Report System
LDS.....	Land Disposal Sites Listing
MCS.....	Military Cleanup Sites Listing
SPILLS 90.....	SPILLS 90 data from FirstSearch

### ***Other Ascertainable Records***

RCRA NonGen / NLR.....	RCRA - Non Generators / No Longer Regulated
FUDS.....	Formerly Used Defense Sites
DOD.....	Department of Defense Sites
SCRD DRYCLEANERS.....	State Coalition for Remediation of Drycleaners Listing
US FIN ASSUR.....	Financial Assurance Information
EPA WATCH LIST.....	EPA WATCH LIST
2020 COR ACTION.....	2020 Corrective Action Program List
TSCA.....	Toxic Substances Control Act
TRIS.....	Toxic Chemical Release Inventory System
SSTS.....	Section 7 Tracking Systems
ROD.....	Records Of Decision
RMP.....	Risk Management Plans
RAATS.....	RCRA Administrative Action Tracking System
PRP.....	Potentially Responsible Parties
PADS.....	PCB Activity Database System
ICIS.....	Integrated Compliance Information System
FTTS.....	FIFRA/ TSCA Tracking System - FIFRA (Federal Insecticide, Fungicide, & Rodenticide Act)/TSCA (Toxic Substances Control Act)

## EXECUTIVE SUMMARY

MLTS.....	Material Licensing Tracking System
COAL ASH DOE.....	Steam-Electric Plant Operation Data
COAL ASH EPA.....	Coal Combustion Residues Surface Impoundments List
PCB TRANSFORMER.....	PCB Transformer Registration Database
RADINFO.....	Radiation Information Database
HIST FTTS.....	FIFRA/TSCA Tracking System Administrative Case Listing
DOT OPS.....	Incident and Accident Data
CONSENT.....	Superfund (CERCLA) Consent Decrees
INDIAN RESERV.....	Indian Reservations
FUSRAP.....	Formerly Utilized Sites Remedial Action Program
UMTRA.....	Uranium Mill Tailings Sites
LEAD SMELTERS.....	Lead Smelter Sites
US AIRS.....	Aerometric Information Retrieval System Facility Subsystem
US MINES.....	Mines Master Index File
ABANDONED MINES.....	Abandoned Mines
FINDS.....	Facility Index System/Facility Registry System
ECHO.....	Enforcement & Compliance History Information
UXO.....	Unexploded Ordnance Sites
DOCKET HWC.....	Hazardous Waste Compliance Docket Listing
FUELS PROGRAM.....	EPA Fuels Program Registered Listing
PFAS NPL.....	Superfund Sites with PFAS Detections Information
PFAS FEDERAL SITES.....	Federal Sites PFAS Information
PFAS TSCA.....	PFAS Manufacture and Imports Information
PFAS RCRA MANIFEST.....	PFAS Transfers Identified In the RCRA Database Listing
PFAS ATSDR.....	PFAS Contamination Site Location Listing
PFAS WQP.....	Ambient Environmental Sampling for PFAS
PFAS NPDES.....	Clean Water Act Discharge Monitoring Information
PFAS ECHO.....	Facilities in Industries that May Be Handling PFAS Listing
PFAS ECHO FIRE TRAINING.....	Facilities in Industries that May Be Handling PFAS Listing
PFAS PART 139 AIRPORT.....	All Certified Part 139 Airports PFAS Information Listing
AQUEOUS FOAM NRC.....	Aqueous Foam Related Incidents Listing
PFAS.....	PFAS Contamination Site Location Listing
AQUEOUS FOAM.....	Former Fire Training Facility Assessments Listing
CA BOND EXP. PLAN.....	Bond Expenditure Plan
Cortese.....	"Cortese" Hazardous Waste & Substances Sites List
CUPA Listings.....	CUPA Resources List
DRYCLEANERS.....	Cleaner Facilities
EMI.....	Emissions Inventory Data
ENF.....	Enforcement Action Listing
Financial Assurance.....	Financial Assurance Information Listing
ICE.....	ICE
HIST CORTESE.....	Hazardous Waste & Substance Site List
HWP.....	EnviroStor Permitted Facilities Listing
HWT.....	Registered Hazardous Waste Transporter Database
HAZNET.....	Facility and Manifest Data
MINES.....	Mines Site Location Listing
MWMP.....	Medical Waste Management Program Listing
NPDES.....	NPDES Permits Listing
PEST LIC.....	Pesticide Regulation Licenses Listing
PROC.....	Certified Processors Database
Notify 65.....	Proposition 65 Records
HAZMAT.....	Hazardous Material Facilities
UIC.....	UIC Listing
UIC GEO.....	UIC GEO (GEOTRACKER)
WASTEWATER PITS.....	Oil Wastewater Pits Listing

## EXECUTIVE SUMMARY

WDS.....	Waste Discharge System
WIP.....	Well Investigation Program Case List
MILITARY PRIV SITES.....	MILITARY PRIV SITES (GEOTRACKER)
PROJECT.....	PROJECT (GEOTRACKER)
WDR.....	Waste Discharge Requirements Listing
SAN DIEGO CO LOP.....	Local Oversight Program Listing
CIWQS.....	California Integrated Water Quality System
CERS.....	CERS
NON-CASE INFO.....	NON-CASE INFO (GEOTRACKER)
OTHER OIL GAS.....	OTHER OIL & GAS (GEOTRACKER)
PROD WATER PONDS.....	PROD WATER PONDS (GEOTRACKER)
SAMPLING POINT.....	SAMPLING POINT (GEOTRACKER)
WELL STIM PROJ.....	Well Stimulation Project (GEOTRACKER)
HWTS.....	Hazardous Waste Tracking System
PFAS TRIS.....	List of PFAS Added to the TRI

### EDR HIGH RISK HISTORICAL RECORDS

#### ***EDR Exclusive Records***

EDR MGP.....	EDR Proprietary Manufactured Gas Plants
EDR Hist Auto.....	EDR Exclusive Historical Auto Stations
EDR Hist Cleaner.....	EDR Exclusive Historical Cleaners

### EDR RECOVERED GOVERNMENT ARCHIVES

#### ***Exclusive Recovered Govt. Archives***

RGA LF.....	Recovered Government Archive Solid Waste Facilities List
RGA LUST.....	Recovered Government Archive Leaking Underground Storage Tank

### SURROUNDING SITES: SEARCH RESULTS

Surrounding sites were identified in the following databases.

Elevations have been determined from the USGS Digital Elevation Model and should be evaluated on a relative (not an absolute) basis. Relative elevation information between sites of close proximity should be field verified. Sites with an elevation equal to or higher than the target property have been differentiated below from sites with an elevation lower than the target property.

Page numbers and map identification numbers refer to the EDR Radius Map report where detailed data on individual sites can be reviewed.

Sites listed in ***bold italics*** are in multiple databases.

Unmappable (orphan) sites are not considered in the foregoing analysis.

### ADDITIONAL ENVIRONMENTAL RECORDS

#### ***Other Ascertainable Records***

MINES MRDS: Mineral Resources Data System

A review of the MINES MRDS list, as provided by EDR, and dated 08/23/2022 has revealed that there are

## EXECUTIVE SUMMARY

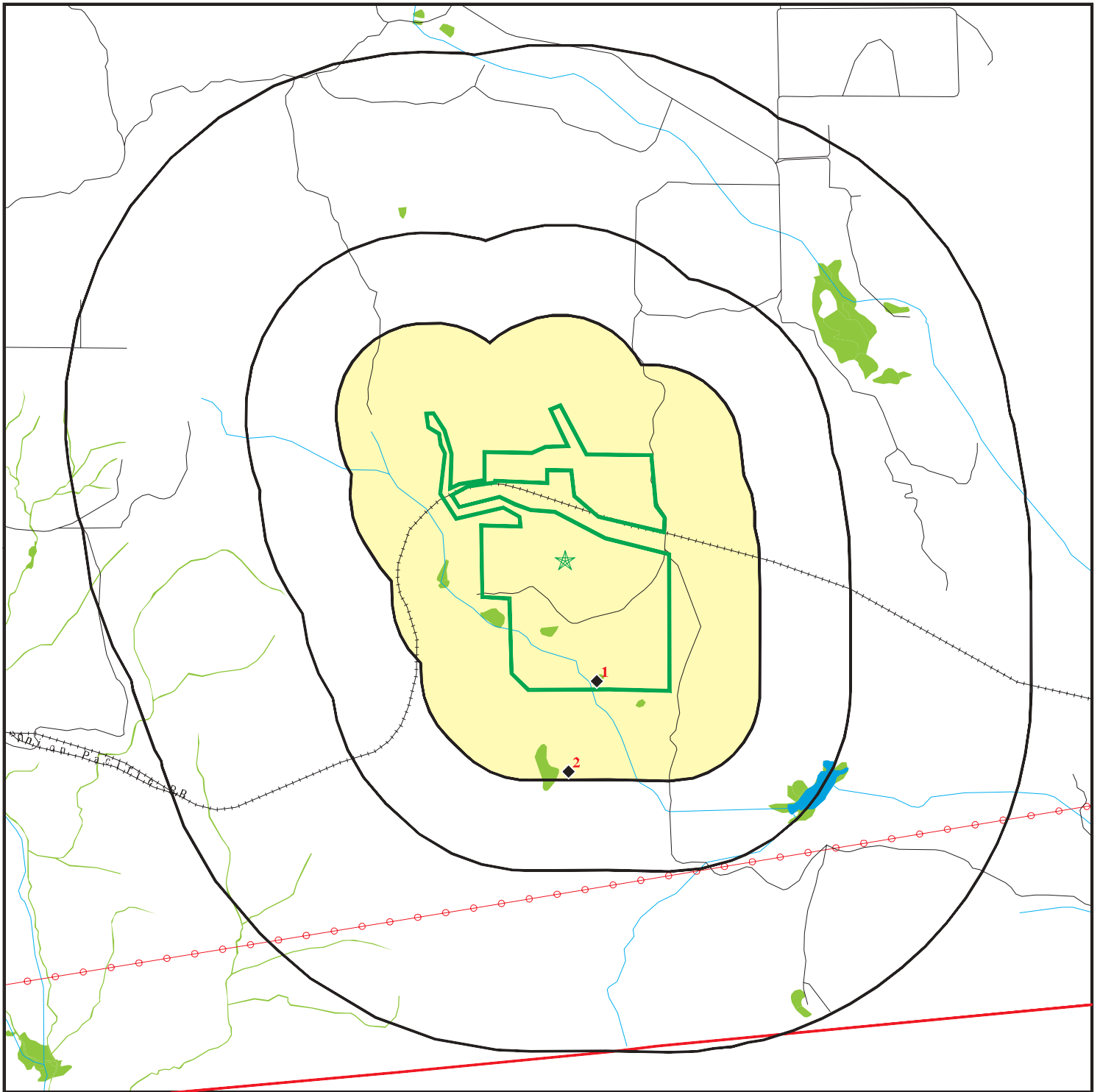
2 MINES MRDS sites within approximately 1 miles of the target property.

<u>Lower Elevation</u>	<u>Address</u>	<u>Direction / Distance</u>	<u>Map ID</u>	<u>Page</u>
RISLEY BURROUGHS DEP		0 - 1/8 (0.000 mi.)	1	9
RISLEY DEPOSIT		S 1/8 - 1/4 (0.227 mi.)	2	10

## EXECUTIVE SUMMARY

There were no unmapped sites in this report.

# OVERVIEW MAP - 7361056.2S



Target Property

Sites at elevations higher than or equal to the target property

Sites at elevations lower than the target property

Manufactured Gas Plants

National Priority List Sites

Dept. Defense Sites

Indian Reservations BIA

County Boundary

Power transmission lines

Special Flood Hazard Area (1%)

0.2% Annual Chance Flood Hazard

National Wetland Inventory

State Wetlands

Areas of Concern

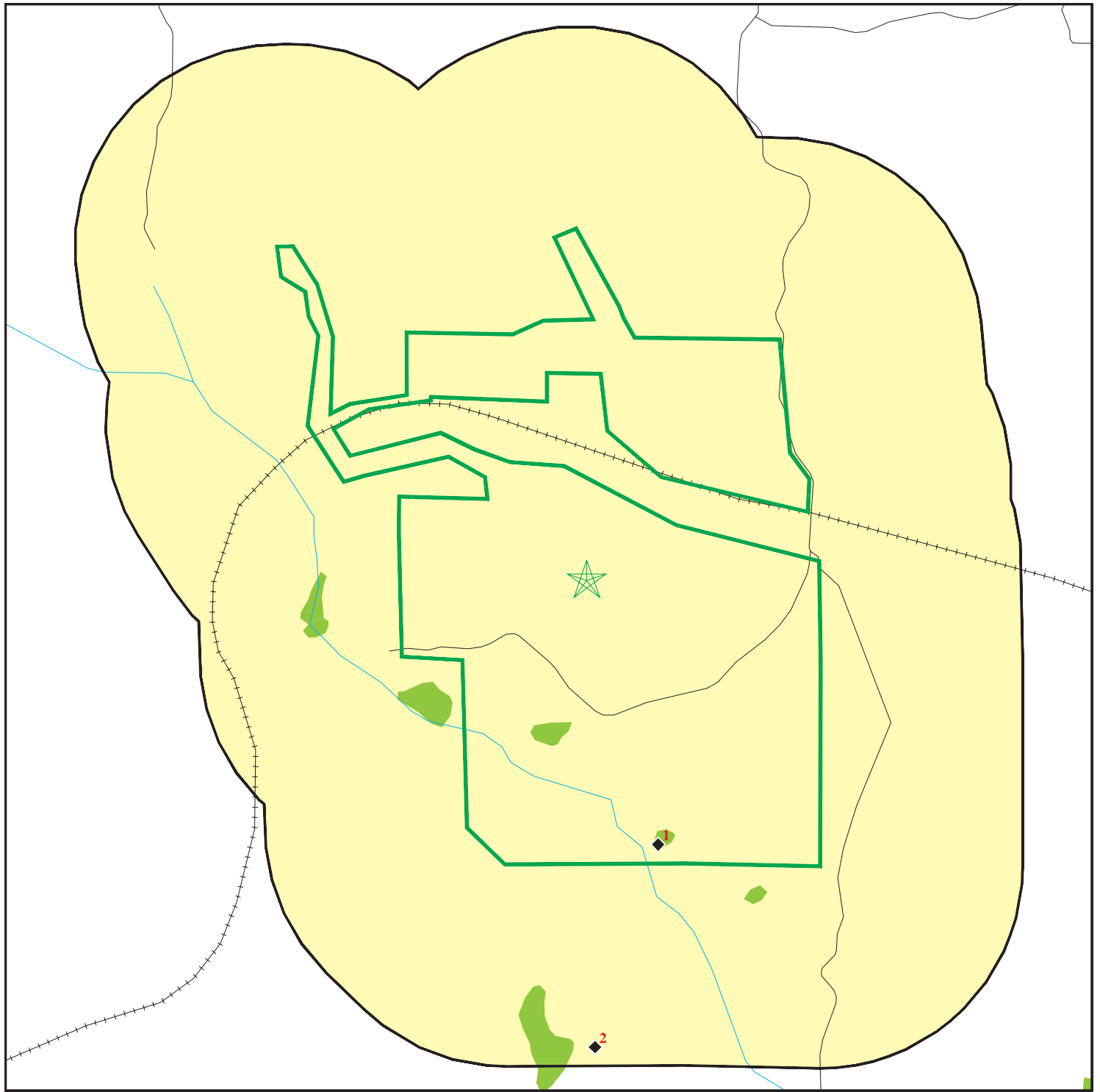
This report includes Interactive Map Layers to display and/or hide map information. The legend includes only those icons for the default map view.














SITE NAME: Starlight Solar - Areas F and G  
ADDRESS: N/A  
Boulevard CA 91905  
LAT/LONG: 32.624297 / 116.282905

CLIENT: Michael Baker International  
CONTACT: Milena Labarbiera  
INQUIRY #: 7361056.2s  
DATE: June 12, 2023 9:34 am



# DETAIL MAP - 7361056.2S



-  Target Property
-  Sites at elevations higher than or equal to the target property
-  Sites at elevations lower than the target property
-  Manufactured Gas Plants
-  Sensitive Receptors
-  National Priority List Sites
-  Dept. Defense Sites
-  Indian Reservations BIA
-  Special Flood Hazard Area (1%)
-  0.2% Annual Chance Flood Hazard
-  National Wetland Inventory
-  State Wetlands
-  Areas of Concern

This report includes Interactive Map Layers to display and/or hide map information. The legend includes only those icons for the default map view.

SITE NAME: Starlight Solar - Areas F and G  
 ADDRESS: N/A  
 Boulevard CA 91905  
 LAT/LONG: 32.624297 / 116.282905

CLIENT: Michael Baker International  
 CONTACT: Milena Labarbiera  
 INQUIRY #: 7361056.2s  
 DATE: June 12, 2023 9:36 am

## MAP FINDINGS SUMMARY

Database	Search Distance (Miles)	Target Property	< 1/8	1/8 - 1/4	1/4 - 1/2	1/2 - 1	> 1	Total Plotted
<b>STANDARD ENVIRONMENTAL RECORDS</b>								
<b><i>Lists of Federal NPL (Superfund) sites</i></b>								
NPL	1.000		0	0	0	0	NR	0
Proposed NPL	1.000		0	0	0	0	NR	0
NPL LIENS	1.000		0	0	0	0	NR	0
<b><i>Lists of Federal Delisted NPL sites</i></b>								
Delisted NPL	1.000		0	0	0	0	NR	0
<b><i>Lists of Federal sites subject to CERCLA removals and CERCLA orders</i></b>								
FEDERAL FACILITY	0.500		0	0	0	NR	NR	0
SEMS	0.500		0	0	0	NR	NR	0
<b><i>Lists of Federal CERCLA sites with NFRAP</i></b>								
SEMS-ARCHIVE	0.500		0	0	0	NR	NR	0
<b><i>Lists of Federal RCRA facilities undergoing Corrective Action</i></b>								
CORRACTS	1.000		0	0	0	0	NR	0
<b><i>Lists of Federal RCRA TSD facilities</i></b>								
RCRA-TSDF	0.500		0	0	0	NR	NR	0
<b><i>Lists of Federal RCRA generators</i></b>								
RCRA-LQG	0.250		0	0	NR	NR	NR	0
RCRA-SQG	0.250		0	0	NR	NR	NR	0
RCRA-VSQG	0.250		0	0	NR	NR	NR	0
<b><i>Federal institutional controls / engineering controls registries</i></b>								
LUCIS	0.500		0	0	0	NR	NR	0
US ENG CONTROLS	0.500		0	0	0	NR	NR	0
US INST CONTROLS	0.500		0	0	0	NR	NR	0
<b><i>Federal ERNS list</i></b>								
ERNS	TP		NR	NR	NR	NR	NR	0
<b><i>Lists of state- and tribal (Superfund) equivalent sites</i></b>								
RESPONSE	1.000		0	0	0	0	NR	0
<b><i>Lists of state- and tribal hazardous waste facilities</i></b>								
ENVIROSTOR	1.000		0	0	0	0	NR	0
<b><i>Lists of state and tribal landfills and solid waste disposal facilities</i></b>								
SWF/LF	0.500		0	0	0	NR	NR	0

## MAP FINDINGS SUMMARY

Database	Search Distance (Miles)	Target Property	< 1/8	1/8 - 1/4	1/4 - 1/2	1/2 - 1	> 1	Total Plotted
<b><i>Lists of state and tribal leaking storage tanks</i></b>								
SAN DIEGO CO. SAM	0.500		0	0	0	NR	NR	0
LUST	0.500		0	0	0	NR	NR	0
INDIAN LUST	0.500		0	0	0	NR	NR	0
CPS-SLIC	0.500		0	0	0	NR	NR	0
<b><i>Lists of state and tribal registered storage tanks</i></b>								
FEMA UST	0.250		0	0	NR	NR	NR	0
UST	0.250		0	0	NR	NR	NR	0
AST	0.250		0	0	NR	NR	NR	0
INDIAN UST	0.250		0	0	NR	NR	NR	0
<b><i>Lists of state and tribal voluntary cleanup sites</i></b>								
VCP	0.500		0	0	0	NR	NR	0
INDIAN VCP	0.500		0	0	0	NR	NR	0
<b><i>Lists of state and tribal brownfield sites</i></b>								
BROWNFIELDS	0.500		0	0	0	NR	NR	0
<b><u>ADDITIONAL ENVIRONMENTAL RECORDS</u></b>								
<b><i>Local Brownfield lists</i></b>								
US BROWNFIELDS	0.500		0	0	0	NR	NR	0
<b><i>Local Lists of Landfill / Solid Waste Disposal Sites</i></b>								
WMUDS/SWAT	0.500		0	0	0	NR	NR	0
SWRCY	0.500		0	0	0	NR	NR	0
HAULERS	TP		NR	NR	NR	NR	NR	0
INDIAN ODI	0.500		0	0	0	NR	NR	0
ODI	0.500		0	0	0	NR	NR	0
DEBRIS REGION 9	0.500		0	0	0	NR	NR	0
IHS OPEN DUMPS	0.500		0	0	0	NR	NR	0
<b><i>Local Lists of Hazardous waste / Contaminated Sites</i></b>								
US HIST CDL	TP		NR	NR	NR	NR	NR	0
HIST Cal-Sites	1.000		0	0	0	0	NR	0
SCH	0.250		0	0	NR	NR	NR	0
CDL	TP		NR	NR	NR	NR	NR	0
San Diego Co. HMMD	TP		NR	NR	NR	NR	NR	0
CERS HAZ WASTE	0.250		0	0	NR	NR	NR	0
Toxic Pits	1.000		0	0	0	0	NR	0
US CDL	TP		NR	NR	NR	NR	NR	0
<b><i>Local Lists of Registered Storage Tanks</i></b>								
SWEEPS UST	0.250		0	0	NR	NR	NR	0
HIST UST	0.250		0	0	NR	NR	NR	0
CA FID UST	0.250		0	0	NR	NR	NR	0

## MAP FINDINGS SUMMARY

Database	Search Distance (Miles)	Target Property	< 1/8	1/8 - 1/4	1/4 - 1/2	1/2 - 1	> 1	Total Plotted
CERS TANKS	0.250		0	0	NR	NR	NR	0
<b>Local Land Records</b>								
LIENS	TP		NR	NR	NR	NR	NR	0
LIENS 2	TP		NR	NR	NR	NR	NR	0
DEED	0.500		0	0	0	NR	NR	0
<b>Records of Emergency Release Reports</b>								
HMIRS	TP		NR	NR	NR	NR	NR	0
CHMIRS	TP		NR	NR	NR	NR	NR	0
LDS	TP		NR	NR	NR	NR	NR	0
MCS	TP		NR	NR	NR	NR	NR	0
SPILLS 90	TP		NR	NR	NR	NR	NR	0
<b>Other Ascertainable Records</b>								
RCRA NonGen / NLR	0.250		0	0	NR	NR	NR	0
FUDS	1.000		0	0	0	0	NR	0
DOD	1.000		0	0	0	0	NR	0
SCRD DRYCLEANERS	0.500		0	0	0	NR	NR	0
US FIN ASSUR	TP		NR	NR	NR	NR	NR	0
EPA WATCH LIST	TP		NR	NR	NR	NR	NR	0
2020 COR ACTION	0.250		0	0	NR	NR	NR	0
TSCA	TP		NR	NR	NR	NR	NR	0
TRIS	TP		NR	NR	NR	NR	NR	0
SSTS	TP		NR	NR	NR	NR	NR	0
ROD	1.000		0	0	0	0	NR	0
RMP	TP		NR	NR	NR	NR	NR	0
RAATS	TP		NR	NR	NR	NR	NR	0
PRP	TP		NR	NR	NR	NR	NR	0
PADS	TP		NR	NR	NR	NR	NR	0
ICIS	TP		NR	NR	NR	NR	NR	0
FTTS	TP		NR	NR	NR	NR	NR	0
MLTS	TP		NR	NR	NR	NR	NR	0
COAL ASH DOE	TP		NR	NR	NR	NR	NR	0
COAL ASH EPA	0.500		0	0	0	NR	NR	0
PCB TRANSFORMER	TP		NR	NR	NR	NR	NR	0
RADINFO	TP		NR	NR	NR	NR	NR	0
HIST FTTS	TP		NR	NR	NR	NR	NR	0
DOT OPS	TP		NR	NR	NR	NR	NR	0
CONSENT	1.000		0	0	0	0	NR	0
INDIAN RESERV	1.000		0	0	0	0	NR	0
FUSRAP	1.000		0	0	0	0	NR	0
UMTRA	0.500		0	0	0	NR	NR	0
LEAD SMELTERS	TP		NR	NR	NR	NR	NR	0
US AIRS	TP		NR	NR	NR	NR	NR	0
US MINES	0.250		0	0	NR	NR	NR	0
ABANDONED MINES	0.250		0	0	NR	NR	NR	0
FINDS	TP		NR	NR	NR	NR	NR	0
ECHO	TP		NR	NR	NR	NR	NR	0
UXO	1.000		0	0	0	0	NR	0
DOCKET HWC	TP		NR	NR	NR	NR	NR	0

## MAP FINDINGS SUMMARY

Database	Search Distance (Miles)	Target Property	< 1/8	1/8 - 1/4	1/4 - 1/2	1/2 - 1	> 1	Total Plotted
FUELS PROGRAM	0.250		0	0	NR	NR	NR	0
PFAS NPL	0.250		0	0	NR	NR	NR	0
PFAS FEDERAL SITES	0.250		0	0	NR	NR	NR	0
PFAS TSCA	0.250		0	0	NR	NR	NR	0
PFAS RCRA MANIFEST	0.250		0	0	NR	NR	NR	0
PFAS ATSDR	0.250		0	0	NR	NR	NR	0
PFAS WQP	0.250		0	0	NR	NR	NR	0
PFAS NPDES	0.250		0	0	NR	NR	NR	0
PFAS ECHO	0.250		0	0	NR	NR	NR	0
PFAS ECHO FIRE TRAINING	0.250		0	0	NR	NR	NR	0
PFAS PART 139 AIRPORT	0.250		0	0	NR	NR	NR	0
AQUEOUS FOAM NRC	0.250		0	0	NR	NR	NR	0
PFAS	0.250		0	0	NR	NR	NR	0
AQUEOUS FOAM	0.250		0	0	NR	NR	NR	0
CA BOND EXP. PLAN	1.000		0	0	0	0	NR	0
Cortese	0.500		0	0	0	NR	NR	0
CUPA Listings	0.250		0	0	NR	NR	NR	0
DRYCLEANERS	0.250		0	0	NR	NR	NR	0
EMI	TP		NR	NR	NR	NR	NR	0
ENF	TP		NR	NR	NR	NR	NR	0
Financial Assurance	TP		NR	NR	NR	NR	NR	0
ICE	TP		NR	NR	NR	NR	NR	0
HIST CORTESE	0.500		0	0	0	NR	NR	0
HWP	1.000		0	0	0	0	NR	0
HWT	0.250		0	0	NR	NR	NR	0
HAZNET	TP		NR	NR	NR	NR	NR	0
MINES	0.250		0	0	NR	NR	NR	0
MWMP	0.250		0	0	NR	NR	NR	0
NPDES	TP		NR	NR	NR	NR	NR	0
PEST LIC	TP		NR	NR	NR	NR	NR	0
PROC	0.500		0	0	0	NR	NR	0
Notify 65	1.000		0	0	0	0	NR	0
HAZMAT	0.250		0	0	NR	NR	NR	0
UIC	TP		NR	NR	NR	NR	NR	0
UIC GEO	TP		NR	NR	NR	NR	NR	0
WASTEWATER PITS	0.500		0	0	0	NR	NR	0
WDS	TP		NR	NR	NR	NR	NR	0
WIP	0.250		0	0	NR	NR	NR	0
MILITARY PRIV SITES	TP		NR	NR	NR	NR	NR	0
PROJECT	TP		NR	NR	NR	NR	NR	0
WDR	TP		NR	NR	NR	NR	NR	0
SAN DIEGO CO LOP	TP		NR	NR	NR	NR	NR	0
CIWQS	TP		NR	NR	NR	NR	NR	0
CERS	TP		NR	NR	NR	NR	NR	0
NON-CASE INFO	TP		NR	NR	NR	NR	NR	0
OTHER OIL GAS	TP		NR	NR	NR	NR	NR	0
PROD WATER PONDS	TP		NR	NR	NR	NR	NR	0
SAMPLING POINT	TP		NR	NR	NR	NR	NR	0
WELL STIM PROJ	TP		NR	NR	NR	NR	NR	0
HWTS	TP		NR	NR	NR	NR	NR	0
MINES MRDS	0.250		1	1	NR	NR	NR	2

## MAP FINDINGS SUMMARY

Database	Search Distance (Miles)	Target Property	< 1/8	1/8 - 1/4	1/4 - 1/2	1/2 - 1	> 1	Total Plotted
PFAS TRIS	0.250		0	0	NR	NR	NR	0
<b><u>EDR HIGH RISK HISTORICAL RECORDS</u></b>								
<b><i>EDR Exclusive Records</i></b>								
EDR MGP	1.000		0	0	0	0	NR	0
EDR Hist Auto	0.125		0	NR	NR	NR	NR	0
EDR Hist Cleaner	0.125		0	NR	NR	NR	NR	0
<b><u>EDR RECOVERED GOVERNMENT ARCHIVES</u></b>								
<b><i>Exclusive Recovered Govt. Archives</i></b>								
RGA LF	TP		NR	NR	NR	NR	NR	0
RGA LUST	TP		NR	NR	NR	NR	NR	0
- Totals --		0	1	1	0	0	0	2

### NOTES:

TP = Target Property

NR = Not Requested at this Search Distance

Sites may be listed in more than one database

Map ID  
Direction  
Distance  
Elevation

MAP FINDINGS

Site

Database(s)

EDR ID Number  
EPA ID Number

1 RISLEY BURROUGHS DEPOSIT

MINES MRDS 1025596307  
N/A

< 1/8  
1 ft. SAN DIEGO (County), CA

Relative:  
Lower

Actual:  
3441 ft.

MINES MRDS:

Name:	RISLEY BURROUGHS DEPOSIT
Address:	Not reported
Deposit identification Number:	10110973
City,State,Zip:	CALIFORNIA
URL:	<a href="https://mrdata.usgs.gov/mrds/show-mrds.php?dep_id=10110973">https://mrdata.usgs.gov/mrds/show-mrds.php?dep_id=10110973</a>
MRDS Identification Number:	W024857
MAS/MILS Identification Number:	Not reported
Region:	NA
Country:	United States
Primary Commodities:	Quartz
Secondary Commodities:	Not reported
Tertiary Commodities:	Not reported
Operation Type:	Unknown
Deposit Type:	Not reported
Production Size:	Y - Yes, production has occurred
Development Status:	Producer
Ore Minerals or Materials:	Not reported
Gangue Minerals or Materials:	Not reported
Other Minerals or Materials:	Not reported
Ore Body Form:	Not reported
Workings Type:	Not reported
Mineral Deposit Model:	Not reported
Alteration Processes:	Not reported
Concentration Processes:	Not reported
Previous Names:	Not reported
Ore Controls:	Not reported
Reporter:	Unknown
Host Rock Unit Name:	Not reported
Host Rock Type:	Not reported
Associated Rock Unit Name:	Not reported
Associated Rock Type Code:	Not reported
Structural Characteristics:	Not reported
Tectonic Setting:	Not reported
References:	Not reported
First Production Year:	Not reported
Began Before/After FPY:	Not reported
Last Production Year:	Not reported
Ended Before/After LPY:	Not reported
Year Discovered:	Not reported
Found Before/After YD:	Not reported
Production History:	Not reported
Discovery Information:	Not reported
Latitude:	32.61951
Longitude:	-116.28139

Map ID  
Direction  
Distance  
Elevation

MAP FINDINGS

Site

Database(s)

EDR ID Number  
EPA ID Number

**2**  
**South**  
**1/8-1/4**  
**0.227 mi.**  
**1198 ft.**

**RISLEY DEPOSIT**

**MINES MRDS**

**1025691739**  
**N/A**

**SAN DIEGO (County), CA**

**Relative:**  
**Lower**

**Actual:**  
**3452 ft.**

**MINES MRDS:**

Name: RISLEY DEPOSIT  
Address: Not reported  
Deposit identification Number: 10214091  
City, State, Zip: CALIFORNIA  
URL: [https://mrdata.usgs.gov/mrds/show-mrds.php?dep\\_id=10214091](https://mrdata.usgs.gov/mrds/show-mrds.php?dep_id=10214091)  
MRDS Identification Number: W024857  
MAS/MILS Identification Number: 0060730434  
Region: NA  
Country: United States  
Primary Commodities: Silica  
Secondary Commodities: Not reported  
Tertiary Commodities: Not reported  
Operation Type: Surface  
Deposit Type: Not reported  
Production Size: Not reported  
Development Status: Past Producer  
Ore Minerals or Materials: Not reported  
Gangue Minerals or Materials: Not reported  
Other Minerals or Materials: Not reported  
Ore Body Form: Not reported  
Workings Type: Not reported  
Mineral Deposit Model: Not reported  
Alteration Processes: Not reported  
Concentration Processes: Not reported  
Previous Names: Risley Burroughs DepositBurroughs Deposit  
Ore Controls: Not reported  
Reporter: Rumsey, Clayton M.  
Host Rock Unit Name: Not reported  
Host Rock Type: Not reported  
Associated Rock Unit Name: Not reported  
Associated Rock Type Code: Not reported  
Structural Characteristics: Not reported  
Tectonic Setting: Not reported  
References: Not reported  
First Production Year: Not reported  
Began Before/After FPY: Not reported  
Last Production Year: Not reported  
Ended Before/After LPY: Not reported  
Year Discovered: Not reported  
Found Before/After YD: Not reported  
Production History: Not reported  
Discovery Information: Not reported  
Latitude: 32.61587  
Longitude: -116.28273



Count: 0 records.

ORPHAN SUMMARY

City	EDR ID	Site Name	Site Address	Zip	Database(s)
NO SITES FOUND					

# GOVERNMENT RECORDS SEARCHED / DATA CURRENCY TRACKING

To maintain currency of the following federal and state databases, EDR contacts the appropriate governmental agency on a monthly or quarterly basis, as required.

**Number of Days to Update:** Provides confirmation that EDR is reporting records that have been updated within 90 days from the date the government agency made the information available to the public.

## **STANDARD ENVIRONMENTAL RECORDS**

### ***Lists of Federal NPL (Superfund) sites***

#### **NPL: National Priority List**

National Priorities List (Superfund). The NPL is a subset of CERCLIS and identifies over 1,200 sites for priority cleanup under the Superfund Program. NPL sites may encompass relatively large areas. As such, EDR provides polygon coverage for over 1,000 NPL site boundaries produced by EPA's Environmental Photographic Interpretation Center (EPIC) and regional EPA offices.

Date of Government Version: 04/26/2023	Source: EPA
Date Data Arrived at EDR: 05/02/2023	Telephone: N/A
Date Made Active in Reports: 05/17/2023	Last EDR Contact: 06/02/2023
Number of Days to Update: 15	Next Scheduled EDR Contact: 07/10/2023
	Data Release Frequency: Quarterly

#### **NPL Site Boundaries**

##### **Sources:**

EPA's Environmental Photographic Interpretation Center (EPIC)  
Telephone: 202-564-7333

EPA Region 1  
Telephone 617-918-1143

EPA Region 6  
Telephone: 214-655-6659

EPA Region 3  
Telephone 215-814-5418

EPA Region 7  
Telephone: 913-551-7247

EPA Region 4  
Telephone 404-562-8033

EPA Region 8  
Telephone: 303-312-6774

EPA Region 5  
Telephone 312-886-6686

EPA Region 9  
Telephone: 415-947-4246

EPA Region 10  
Telephone 206-553-8665

#### **Proposed NPL: Proposed National Priority List Sites**

A site that has been proposed for listing on the National Priorities List through the issuance of a proposed rule in the Federal Register. EPA then accepts public comments on the site, responds to the comments, and places on the NPL those sites that continue to meet the requirements for listing.

Date of Government Version: 04/26/2023	Source: EPA
Date Data Arrived at EDR: 05/02/2023	Telephone: N/A
Date Made Active in Reports: 05/17/2023	Last EDR Contact: 06/02/2023
Number of Days to Update: 15	Next Scheduled EDR Contact: 07/10/2023
	Data Release Frequency: Quarterly

#### **NPL LIENS: Federal Superfund Liens**

Federal Superfund Liens. Under the authority granted the USEPA by CERCLA of 1980, the USEPA has the authority to file liens against real property in order to recover remedial action expenditures or when the property owner received notification of potential liability. USEPA compiles a listing of filed notices of Superfund Liens.

## GOVERNMENT RECORDS SEARCHED / DATA CURRENCY TRACKING

Date of Government Version: 10/15/1991  
Date Data Arrived at EDR: 02/02/1994  
Date Made Active in Reports: 03/30/1994  
Number of Days to Update: 56

Source: EPA  
Telephone: 202-564-4267  
Last EDR Contact: 08/15/2011  
Next Scheduled EDR Contact: 11/28/2011  
Data Release Frequency: No Update Planned

### ***Lists of Federal Delisted NPL sites***

Delisted NPL: National Priority List Deletions

The National Oil and Hazardous Substances Pollution Contingency Plan (NCP) establishes the criteria that the EPA uses to delete sites from the NPL. In accordance with 40 CFR 300.425.(e), sites may be deleted from the NPL where no further response is appropriate.

Date of Government Version: 04/26/2023  
Date Data Arrived at EDR: 05/02/2023  
Date Made Active in Reports: 05/17/2023  
Number of Days to Update: 15

Source: EPA  
Telephone: N/A  
Last EDR Contact: 06/02/2023  
Next Scheduled EDR Contact: 07/10/2023  
Data Release Frequency: Quarterly

### ***Lists of Federal sites subject to CERCLA removals and CERCLA orders***

FEDERAL FACILITY: Federal Facility Site Information listing

A listing of National Priority List (NPL) and Base Realignment and Closure (BRAC) sites found in the Comprehensive Environmental Response, Compensation and Liability Information System (CERCLIS) Database where EPA Federal Facilities Restoration and Reuse Office is involved in cleanup activities.

Date of Government Version: 03/26/2023  
Date Data Arrived at EDR: 03/28/2023  
Date Made Active in Reports: 05/30/2023  
Number of Days to Update: 63

Source: Environmental Protection Agency  
Telephone: 703-603-8704  
Last EDR Contact: 03/28/2023  
Next Scheduled EDR Contact: 07/10/2023  
Data Release Frequency: Varies

SEMS: Superfund Enterprise Management System

SEMS (Superfund Enterprise Management System) tracks hazardous waste sites, potentially hazardous waste sites, and remedial activities performed in support of EPA's Superfund Program across the United States. The list was formerly known as CERCLIS, renamed to SEMS by the EPA in 2015. The list contains data on potentially hazardous waste sites that have been reported to the USEPA by states, municipalities, private companies and private persons, pursuant to Section 103 of the Comprehensive Environmental Response, Compensation, and Liability Act (CERCLA). This dataset also contains sites which are either proposed to or on the National Priorities List (NPL) and the sites which are in the screening and assessment phase for possible inclusion on the NPL.

Date of Government Version: 04/26/2023  
Date Data Arrived at EDR: 05/02/2023  
Date Made Active in Reports: 05/17/2023  
Number of Days to Update: 15

Source: EPA  
Telephone: 800-424-9346  
Last EDR Contact: 06/02/2023  
Next Scheduled EDR Contact: 07/24/2023  
Data Release Frequency: Quarterly

### ***Lists of Federal CERCLA sites with NFRAP***

SEMS-ARCHIVE: Superfund Enterprise Management System Archive

## GOVERNMENT RECORDS SEARCHED / DATA CURRENCY TRACKING

SEMS-ARCHIVE (Superfund Enterprise Management System Archive) tracks sites that have no further interest under the Federal Superfund Program based on available information. The list was formerly known as the CERCLIS-NFRAP, renamed to SEMS ARCHIVE by the EPA in 2015. EPA may perform a minimal level of assessment work at a site while it is archived if site conditions change and/or new information becomes available. Archived sites have been removed and archived from the inventory of SEMS sites. Archived status indicates that, to the best of EPA's knowledge, assessment at a site has been completed and that EPA has determined no further steps will be taken to list the site on the National Priorities List (NPL), unless information indicates this decision was not appropriate or other considerations require a recommendation for listing at a later time. The decision does not necessarily mean that there is no hazard associated with a given site; it only means that, based upon available information, the location is not judged to be potential NPL site.

Date of Government Version: 04/26/2023	Source: EPA
Date Data Arrived at EDR: 05/02/2023	Telephone: 800-424-9346
Date Made Active in Reports: 05/17/2023	Last EDR Contact: 06/02/2023
Number of Days to Update: 15	Next Scheduled EDR Contact: 07/24/2023
	Data Release Frequency: Quarterly

### ***Lists of Federal RCRA facilities undergoing Corrective Action***

CORRACTS: Corrective Action Report

CORRACTS identifies hazardous waste handlers with RCRA corrective action activity.

Date of Government Version: 03/06/2023	Source: EPA
Date Data Arrived at EDR: 03/09/2023	Telephone: 800-424-9346
Date Made Active in Reports: 03/20/2023	Last EDR Contact: 03/09/2023
Number of Days to Update: 11	Next Scheduled EDR Contact: 07/03/2023
	Data Release Frequency: Quarterly

### ***Lists of Federal RCRA TSD facilities***

RCRA-TSDF: RCRA - Treatment, Storage and Disposal

RCRAInfo is EPA's comprehensive information system, providing access to data supporting the Resource Conservation and Recovery Act (RCRA) of 1976 and the Hazardous and Solid Waste Amendments (HSWA) of 1984. The database includes selective information on sites which generate, transport, store, treat and/or dispose of hazardous waste as defined by the Resource Conservation and Recovery Act (RCRA). Transporters are individuals or entities that move hazardous waste from the generator offsite to a facility that can recycle, treat, store, or dispose of the waste. TSDFs treat, store, or dispose of the waste.

Date of Government Version: 03/06/2023	Source: Environmental Protection Agency
Date Data Arrived at EDR: 03/09/2023	Telephone: (415) 495-8895
Date Made Active in Reports: 03/20/2023	Last EDR Contact: 03/09/2023
Number of Days to Update: 11	Next Scheduled EDR Contact: 07/03/2023
	Data Release Frequency: Quarterly

### ***Lists of Federal RCRA generators***

RCRA-LQG: RCRA - Large Quantity Generators

RCRAInfo is EPA's comprehensive information system, providing access to data supporting the Resource Conservation and Recovery Act (RCRA) of 1976 and the Hazardous and Solid Waste Amendments (HSWA) of 1984. The database includes selective information on sites which generate, transport, store, treat and/or dispose of hazardous waste as defined by the Resource Conservation and Recovery Act (RCRA). Large quantity generators (LQGs) generate over 1,000 kilograms (kg) of hazardous waste, or over 1 kg of acutely hazardous waste per month.

Date of Government Version: 03/06/2023	Source: Environmental Protection Agency
Date Data Arrived at EDR: 03/09/2023	Telephone: (415) 495-8895
Date Made Active in Reports: 03/20/2023	Last EDR Contact: 03/09/2023
Number of Days to Update: 11	Next Scheduled EDR Contact: 07/03/2023
	Data Release Frequency: Quarterly

## GOVERNMENT RECORDS SEARCHED / DATA CURRENCY TRACKING

### RCRA-SQG: RCRA - Small Quantity Generators

RCRAInfo is EPA's comprehensive information system, providing access to data supporting the Resource Conservation and Recovery Act (RCRA) of 1976 and the Hazardous and Solid Waste Amendments (HSWA) of 1984. The database includes selective information on sites which generate, transport, store, treat and/or dispose of hazardous waste as defined by the Resource Conservation and Recovery Act (RCRA). Small quantity generators (SQGs) generate between 100 kg and 1,000 kg of hazardous waste per month.

Date of Government Version: 03/06/2023	Source: Environmental Protection Agency
Date Data Arrived at EDR: 03/09/2023	Telephone: (415) 495-8895
Date Made Active in Reports: 03/20/2023	Last EDR Contact: 03/09/2023
Number of Days to Update: 11	Next Scheduled EDR Contact: 07/03/2023
	Data Release Frequency: Quarterly

### RCRA-VSQG: RCRA - Very Small Quantity Generators (Formerly Conditionally Exempt Small Quantity Generators)

RCRAInfo is EPA's comprehensive information system, providing access to data supporting the Resource Conservation and Recovery Act (RCRA) of 1976 and the Hazardous and Solid Waste Amendments (HSWA) of 1984. The database includes selective information on sites which generate, transport, store, treat and/or dispose of hazardous waste as defined by the Resource Conservation and Recovery Act (RCRA). Very small quantity generators (VSQGs) generate less than 100 kg of hazardous waste, or less than 1 kg of acutely hazardous waste per month.

Date of Government Version: 03/06/2023	Source: Environmental Protection Agency
Date Data Arrived at EDR: 03/09/2023	Telephone: (415) 495-8895
Date Made Active in Reports: 03/20/2023	Last EDR Contact: 03/09/2023
Number of Days to Update: 11	Next Scheduled EDR Contact: 07/03/2023
	Data Release Frequency: Quarterly

### ***Federal institutional controls / engineering controls registries***

#### LUCIS: Land Use Control Information System

LUCIS contains records of land use control information pertaining to the former Navy Base Realignment and Closure properties.

Date of Government Version: 02/08/2023	Source: Department of the Navy
Date Data Arrived at EDR: 02/09/2023	Telephone: 843-820-7326
Date Made Active in Reports: 05/02/2023	Last EDR Contact: 05/23/2023
Number of Days to Update: 82	Next Scheduled EDR Contact: 08/21/2023
	Data Release Frequency: Varies

#### US ENG CONTROLS: Engineering Controls Sites List

A listing of sites with engineering controls in place. Engineering controls include various forms of caps, building foundations, liners, and treatment methods to create pathway elimination for regulated substances to enter environmental media or effect human health.

Date of Government Version: 02/20/2023	Source: Environmental Protection Agency
Date Data Arrived at EDR: 02/21/2023	Telephone: 703-603-0695
Date Made Active in Reports: 05/02/2023	Last EDR Contact: 05/23/2023
Number of Days to Update: 70	Next Scheduled EDR Contact: 09/04/2023
	Data Release Frequency: Varies

#### US INST CONTROLS: Institutional Controls Sites List

A listing of sites with institutional controls in place. Institutional controls include administrative measures, such as groundwater use restrictions, construction restrictions, property use restrictions, and post remediation care requirements intended to prevent exposure to contaminants remaining on site. Deed restrictions are generally required as part of the institutional controls.

Date of Government Version: 02/20/2023	Source: Environmental Protection Agency
Date Data Arrived at EDR: 02/21/2023	Telephone: 703-603-0695
Date Made Active in Reports: 05/02/2023	Last EDR Contact: 05/23/2023
Number of Days to Update: 70	Next Scheduled EDR Contact: 09/04/2023
	Data Release Frequency: Varies

# GOVERNMENT RECORDS SEARCHED / DATA CURRENCY TRACKING

## ***Federal ERNS list***

ERNS: Emergency Response Notification System

Emergency Response Notification System. ERNS records and stores information on reported releases of oil and hazardous substances.

Date of Government Version: 03/20/2023

Date Data Arrived at EDR: 03/21/2023

Date Made Active in Reports: 05/30/2023

Number of Days to Update: 70

Source: National Response Center, United States Coast Guard

Telephone: 202-267-2180

Last EDR Contact: 03/21/2023

Next Scheduled EDR Contact: 07/03/2023

Data Release Frequency: Quarterly

## ***Lists of state- and tribal (Superfund) equivalent sites***

RESPONSE: State Response Sites

Identifies confirmed release sites where DTSC is involved in remediation, either in a lead or oversight capacity.

These confirmed release sites are generally high-priority and high potential risk.

Date of Government Version: 01/23/2023

Date Data Arrived at EDR: 01/24/2023

Date Made Active in Reports: 04/10/2023

Number of Days to Update: 76

Source: Department of Toxic Substances Control

Telephone: 916-323-3400

Last EDR Contact: 04/25/2023

Next Scheduled EDR Contact: 08/07/2023

Data Release Frequency: Quarterly

## ***Lists of state- and tribal hazardous waste facilities***

ENVIROSTOR: EnviroStor Database

The Department of Toxic Substances Control's (DTSC's) Site Mitigation and Brownfields Reuse Program's (SMBRP's) EnviroStor database identifies sites that have known contamination or sites for which there may be reasons to investigate further. The database includes the following site types: Federal Superfund sites (National Priorities List (NPL)); State Response, including Military Facilities and State Superfund; Voluntary Cleanup; and School sites. EnviroStor provides similar information to the information that was available in CalSites, and provides additional site information, including, but not limited to, identification of formerly-contaminated properties that have been released for reuse, properties where environmental deed restrictions have been recorded to prevent inappropriate land uses, and risk characterization information that is used to assess potential impacts to public health and the environment at contaminated sites.

Date of Government Version: 01/23/2023

Date Data Arrived at EDR: 01/24/2023

Date Made Active in Reports: 04/10/2023

Number of Days to Update: 76

Source: Department of Toxic Substances Control

Telephone: 916-323-3400

Last EDR Contact: 04/25/2023

Next Scheduled EDR Contact: 08/07/2023

Data Release Frequency: Quarterly

## ***Lists of state and tribal landfills and solid waste disposal facilities***

SWF/LF (SWIS): Solid Waste Information System

Active, Closed and Inactive Landfills. SWF/LF records typically contain an inventory of solid waste disposal facilities or landfills. These may be active or inactive facilities or open dumps that failed to meet RCRA Section 4004 criteria for solid waste landfills or disposal sites.

Date of Government Version: 02/06/2023

Date Data Arrived at EDR: 02/07/2023

Date Made Active in Reports: 04/26/2023

Number of Days to Update: 78

Source: Department of Resources Recycling and Recovery

Telephone: 916-341-6320

Last EDR Contact: 05/08/2023

Next Scheduled EDR Contact: 08/21/2023

Data Release Frequency: Quarterly

## ***Lists of state and tribal leaking storage tanks***

## GOVERNMENT RECORDS SEARCHED / DATA CURRENCY TRACKING

### LUST REG 4: Underground Storage Tank Leak List

Los Angeles, Ventura counties. For more current information, please refer to the State Water Resources Control Board's LUST database.

Date of Government Version: 09/07/2004  
Date Data Arrived at EDR: 09/07/2004  
Date Made Active in Reports: 10/12/2004  
Number of Days to Update: 35

Source: California Regional Water Quality Control Board Los Angeles Region (4)  
Telephone: 213-576-6710  
Last EDR Contact: 09/06/2011  
Next Scheduled EDR Contact: 12/19/2011  
Data Release Frequency: No Update Planned

### LUST REG 5: Leaking Underground Storage Tank Database

Leaking Underground Storage Tank locations. Alameda, Alpine, Amador, Butte, Colusa, Contra Costa, Calveras, El Dorado, Fresno, Glenn, Kern, Kings, Lake, Lassen, Madera, Mariposa, Merced, Modoc, Napa, Nevada, Placer, Plumas, Sacramento, San Joaquin, Shasta, Solano, Stanislaus, Sutter, Tehama, Tulare, Tuolumne, Yolo, Yuba counties.

Date of Government Version: 07/01/2008  
Date Data Arrived at EDR: 07/22/2008  
Date Made Active in Reports: 07/31/2008  
Number of Days to Update: 9

Source: California Regional Water Quality Control Board Central Valley Region (5)  
Telephone: 916-464-4834  
Last EDR Contact: 07/01/2011  
Next Scheduled EDR Contact: 10/17/2011  
Data Release Frequency: No Update Planned

### LUST REG 7: Leaking Underground Storage Tank Case Listing

Leaking Underground Storage Tank locations. Imperial, Riverside, San Diego, Santa Barbara counties.

Date of Government Version: 02/26/2004  
Date Data Arrived at EDR: 02/26/2004  
Date Made Active in Reports: 03/24/2004  
Number of Days to Update: 27

Source: California Regional Water Quality Control Board Colorado River Basin Region (7)  
Telephone: 760-776-8943  
Last EDR Contact: 08/01/2011  
Next Scheduled EDR Contact: 11/14/2011  
Data Release Frequency: No Update Planned

### LUST REG 8: Leaking Underground Storage Tanks

California Regional Water Quality Control Board Santa Ana Region (8). For more current information, please refer to the State Water Resources Control Board's LUST database.

Date of Government Version: 02/14/2005  
Date Data Arrived at EDR: 02/15/2005  
Date Made Active in Reports: 03/28/2005  
Number of Days to Update: 41

Source: California Regional Water Quality Control Board Santa Ana Region (8)  
Telephone: 909-782-4496  
Last EDR Contact: 08/15/2011  
Next Scheduled EDR Contact: 11/28/2011  
Data Release Frequency: No Update Planned

### LUST REG 3: Leaking Underground Storage Tank Database

Leaking Underground Storage Tank locations. Monterey, San Benito, San Luis Obispo, Santa Barbara, Santa Cruz counties.

Date of Government Version: 05/19/2003  
Date Data Arrived at EDR: 05/19/2003  
Date Made Active in Reports: 06/02/2003  
Number of Days to Update: 14

Source: California Regional Water Quality Control Board Central Coast Region (3)  
Telephone: 805-542-4786  
Last EDR Contact: 07/18/2011  
Next Scheduled EDR Contact: 10/31/2011  
Data Release Frequency: No Update Planned

### LUST REG 2: Fuel Leak List

Leaking Underground Storage Tank locations. Alameda, Contra Costa, Marin, Napa, San Francisco, San Mateo, Santa Clara, Solano, Sonoma counties.

Date of Government Version: 09/30/2004  
Date Data Arrived at EDR: 10/20/2004  
Date Made Active in Reports: 11/19/2004  
Number of Days to Update: 30

Source: California Regional Water Quality Control Board San Francisco Bay Region (2)  
Telephone: 510-622-2433  
Last EDR Contact: 09/19/2011  
Next Scheduled EDR Contact: 01/02/2012  
Data Release Frequency: No Update Planned

## GOVERNMENT RECORDS SEARCHED / DATA CURRENCY TRACKING

### LUST REG 1: Active Toxic Site Investigation

Del Norte, Humboldt, Lake, Mendocino, Modoc, Siskiyou, Sonoma, Trinity counties. For more current information, please refer to the State Water Resources Control Board's LUST database.

Date of Government Version: 02/01/2001  
Date Data Arrived at EDR: 02/28/2001  
Date Made Active in Reports: 03/29/2001  
Number of Days to Update: 29

Source: California Regional Water Quality Control Board North Coast (1)  
Telephone: 707-570-3769  
Last EDR Contact: 08/01/2011  
Next Scheduled EDR Contact: 11/14/2011  
Data Release Frequency: No Update Planned

### LUST REG 6V: Leaking Underground Storage Tank Case Listing

Leaking Underground Storage Tank locations. Inyo, Kern, Los Angeles, Mono, San Bernardino counties.

Date of Government Version: 06/07/2005  
Date Data Arrived at EDR: 06/07/2005  
Date Made Active in Reports: 06/29/2005  
Number of Days to Update: 22

Source: California Regional Water Quality Control Board Victorville Branch Office (6)  
Telephone: 760-241-7365  
Last EDR Contact: 09/12/2011  
Next Scheduled EDR Contact: 12/26/2011  
Data Release Frequency: No Update Planned

### LUST: Leaking Underground Fuel Tank Report (GEOTRACKER)

Leaking Underground Storage Tank (LUST) Sites included in GeoTracker. GeoTracker is the Water Boards data management system for sites that impact, or have the potential to impact, water quality in California, with emphasis on groundwater.

Date of Government Version: 03/06/2023  
Date Data Arrived at EDR: 03/07/2023  
Date Made Active in Reports: 03/30/2023  
Number of Days to Update: 23

Source: State Water Resources Control Board  
Telephone: see region list  
Last EDR Contact: 06/05/2023  
Next Scheduled EDR Contact: 09/18/2023  
Data Release Frequency: Quarterly

### LUST REG 6L: Leaking Underground Storage Tank Case Listing

For more current information, please refer to the State Water Resources Control Board's LUST database.

Date of Government Version: 09/09/2003  
Date Data Arrived at EDR: 09/10/2003  
Date Made Active in Reports: 10/07/2003  
Number of Days to Update: 27

Source: California Regional Water Quality Control Board Lahontan Region (6)  
Telephone: 530-542-5572  
Last EDR Contact: 09/12/2011  
Next Scheduled EDR Contact: 12/26/2011  
Data Release Frequency: No Update Planned

### LUST REG 9: Leaking Underground Storage Tank Report

Orange, Riverside, San Diego counties. For more current information, please refer to the State Water Resources Control Board's LUST database.

Date of Government Version: 03/01/2001  
Date Data Arrived at EDR: 04/23/2001  
Date Made Active in Reports: 05/21/2001  
Number of Days to Update: 28

Source: California Regional Water Quality Control Board San Diego Region (9)  
Telephone: 858-637-5595  
Last EDR Contact: 09/26/2011  
Next Scheduled EDR Contact: 01/09/2012  
Data Release Frequency: No Update Planned

### INDIAN LUST R6: Leaking Underground Storage Tanks on Indian Land

LUSTs on Indian land in New Mexico and Oklahoma.

Date of Government Version: 11/23/2022  
Date Data Arrived at EDR: 12/06/2022  
Date Made Active in Reports: 03/03/2023  
Number of Days to Update: 87

Source: EPA Region 6  
Telephone: 214-665-6597  
Last EDR Contact: 05/09/2023  
Next Scheduled EDR Contact: 07/31/2023  
Data Release Frequency: Varies

### INDIAN LUST R1: Leaking Underground Storage Tanks on Indian Land

A listing of leaking underground storage tank locations on Indian Land.



## GOVERNMENT RECORDS SEARCHED / DATA CURRENCY TRACKING

Date of Government Version: 10/19/2022  
Date Data Arrived at EDR: 12/06/2022  
Date Made Active in Reports: 03/03/2023  
Number of Days to Update: 87

Source: EPA Region 1  
Telephone: 617-918-1313  
Last EDR Contact: 05/09/2023  
Next Scheduled EDR Contact: 07/31/2023  
Data Release Frequency: Varies

### INDIAN LUST R7: Leaking Underground Storage Tanks on Indian Land

LUSTs on Indian land in Iowa, Kansas, and Nebraska

Date of Government Version: 10/14/2022  
Date Data Arrived at EDR: 12/06/2022  
Date Made Active in Reports: 03/03/2023  
Number of Days to Update: 87

Source: EPA Region 7  
Telephone: 913-551-7003  
Last EDR Contact: 05/09/2023  
Next Scheduled EDR Contact: 07/31/2023  
Data Release Frequency: Varies

### INDIAN LUST R8: Leaking Underground Storage Tanks on Indian Land

LUSTs on Indian land in Colorado, Montana, North Dakota, South Dakota, Utah and Wyoming.

Date of Government Version: 11/23/2022  
Date Data Arrived at EDR: 12/06/2022  
Date Made Active in Reports: 03/03/2023  
Number of Days to Update: 87

Source: EPA Region 8  
Telephone: 303-312-6271  
Last EDR Contact: 05/08/2023  
Next Scheduled EDR Contact: 07/31/2023  
Data Release Frequency: Varies

### INDIAN LUST R9: Leaking Underground Storage Tanks on Indian Land

LUSTs on Indian land in Arizona, California, New Mexico and Nevada

Date of Government Version: 11/23/2022  
Date Data Arrived at EDR: 12/06/2022  
Date Made Active in Reports: 03/03/2023  
Number of Days to Update: 87

Source: Environmental Protection Agency  
Telephone: 415-972-3372  
Last EDR Contact: 05/09/2023  
Next Scheduled EDR Contact: 07/31/2023  
Data Release Frequency: Varies

### INDIAN LUST R10: Leaking Underground Storage Tanks on Indian Land

LUSTs on Indian land in Alaska, Idaho, Oregon and Washington.

Date of Government Version: 11/23/2022  
Date Data Arrived at EDR: 12/06/2022  
Date Made Active in Reports: 04/19/2023  
Number of Days to Update: 134

Source: EPA Region 10  
Telephone: 206-553-2857  
Last EDR Contact: 05/09/2023  
Next Scheduled EDR Contact: 07/31/2023  
Data Release Frequency: Varies

### INDIAN LUST R5: Leaking Underground Storage Tanks on Indian Land

Leaking underground storage tanks located on Indian Land in Michigan, Minnesota and Wisconsin.

Date of Government Version: 10/14/2022  
Date Data Arrived at EDR: 12/06/2022  
Date Made Active in Reports: 03/03/2023  
Number of Days to Update: 87

Source: EPA, Region 5  
Telephone: 312-886-7439  
Last EDR Contact: 05/09/2023  
Next Scheduled EDR Contact: 07/31/2023  
Data Release Frequency: Varies

### INDIAN LUST R4: Leaking Underground Storage Tanks on Indian Land

LUSTs on Indian land in Florida, Mississippi and North Carolina.

Date of Government Version: 11/26/2022  
Date Data Arrived at EDR: 12/06/2022  
Date Made Active in Reports: 03/03/2023  
Number of Days to Update: 87

Source: EPA Region 4  
Telephone: 404-562-8677  
Last EDR Contact: 05/09/2023  
Next Scheduled EDR Contact: 07/31/2023  
Data Release Frequency: Varies

## GOVERNMENT RECORDS SEARCHED / DATA CURRENCY TRACKING

### CPS-SLIC: Statewide SLIC Cases (GEOTRACKER)

Cleanup Program Sites (CPS; also known as Site Cleanups [SC] and formerly known as Spills, Leaks, Investigations, and Cleanups [SLIC] sites) included in GeoTracker. GeoTracker is the Water Boards data management system for sites that impact, or have the potential to impact, water quality in California, with emphasis on groundwater.

Date of Government Version: 03/06/2023  
Date Data Arrived at EDR: 03/07/2023  
Date Made Active in Reports: 03/31/2023  
Number of Days to Update: 24

Source: State Water Resources Control Board  
Telephone: 866-480-1028  
Last EDR Contact: 06/05/2023  
Next Scheduled EDR Contact: 09/18/2023  
Data Release Frequency: Varies

### SLIC REG 1: Active Toxic Site Investigations

The SLIC (Spills, Leaks, Investigations and Cleanup) program is designed to protect and restore water quality from spills, leaks, and similar discharges.

Date of Government Version: 04/03/2003  
Date Data Arrived at EDR: 04/07/2003  
Date Made Active in Reports: 04/25/2003  
Number of Days to Update: 18

Source: California Regional Water Quality Control Board, North Coast Region (1)  
Telephone: 707-576-2220  
Last EDR Contact: 08/01/2011  
Next Scheduled EDR Contact: 11/14/2011  
Data Release Frequency: No Update Planned

### SLIC REG 2: Spills, Leaks, Investigation & Cleanup Cost Recovery Listing

The SLIC (Spills, Leaks, Investigations and Cleanup) program is designed to protect and restore water quality from spills, leaks, and similar discharges.

Date of Government Version: 09/30/2004  
Date Data Arrived at EDR: 10/20/2004  
Date Made Active in Reports: 11/19/2004  
Number of Days to Update: 30

Source: Regional Water Quality Control Board San Francisco Bay Region (2)  
Telephone: 510-286-0457  
Last EDR Contact: 09/19/2011  
Next Scheduled EDR Contact: 01/02/2012  
Data Release Frequency: No Update Planned

### SLIC REG 3: Spills, Leaks, Investigation & Cleanup Cost Recovery Listing

The SLIC (Spills, Leaks, Investigations and Cleanup) program is designed to protect and restore water quality from spills, leaks, and similar discharges.

Date of Government Version: 05/18/2006  
Date Data Arrived at EDR: 05/18/2006  
Date Made Active in Reports: 06/15/2006  
Number of Days to Update: 28

Source: California Regional Water Quality Control Board Central Coast Region (3)  
Telephone: 805-549-3147  
Last EDR Contact: 07/18/2011  
Next Scheduled EDR Contact: 10/31/2011  
Data Release Frequency: No Update Planned

### SLIC REG 4: Spills, Leaks, Investigation & Cleanup Cost Recovery Listing

The SLIC (Spills, Leaks, Investigations and Cleanup) program is designed to protect and restore water quality from spills, leaks, and similar discharges.

Date of Government Version: 11/17/2004  
Date Data Arrived at EDR: 11/18/2004  
Date Made Active in Reports: 01/04/2005  
Number of Days to Update: 47

Source: Region Water Quality Control Board Los Angeles Region (4)  
Telephone: 213-576-6600  
Last EDR Contact: 07/01/2011  
Next Scheduled EDR Contact: 10/17/2011  
Data Release Frequency: No Update Planned

### SLIC REG 5: Spills, Leaks, Investigation & Cleanup Cost Recovery Listing

The SLIC (Spills, Leaks, Investigations and Cleanup) program is designed to protect and restore water quality from spills, leaks, and similar discharges.

Date of Government Version: 04/01/2005  
Date Data Arrived at EDR: 04/05/2005  
Date Made Active in Reports: 04/21/2005  
Number of Days to Update: 16

Source: Regional Water Quality Control Board Central Valley Region (5)  
Telephone: 916-464-3291  
Last EDR Contact: 09/12/2011  
Next Scheduled EDR Contact: 12/26/2011  
Data Release Frequency: No Update Planned

## GOVERNMENT RECORDS SEARCHED / DATA CURRENCY TRACKING

### SLIC REG 6V: Spills, Leaks, Investigation & Cleanup Cost Recovery Listing

The SLIC (Spills, Leaks, Investigations and Cleanup) program is designed to protect and restore water quality from spills, leaks, and similar discharges.

Date of Government Version: 05/24/2005  
Date Data Arrived at EDR: 05/25/2005  
Date Made Active in Reports: 06/16/2005  
Number of Days to Update: 22

Source: Regional Water Quality Control Board, Victorville Branch  
Telephone: 619-241-6583  
Last EDR Contact: 08/15/2011  
Next Scheduled EDR Contact: 11/28/2011  
Data Release Frequency: No Update Planned

### SLIC REG 6L: SLIC Sites

The SLIC (Spills, Leaks, Investigations and Cleanup) program is designed to protect and restore water quality from spills, leaks, and similar discharges.

Date of Government Version: 09/07/2004  
Date Data Arrived at EDR: 09/07/2004  
Date Made Active in Reports: 10/12/2004  
Number of Days to Update: 35

Source: California Regional Water Quality Control Board, Lahontan Region  
Telephone: 530-542-5574  
Last EDR Contact: 08/15/2011  
Next Scheduled EDR Contact: 11/28/2011  
Data Release Frequency: No Update Planned

### SLIC REG 7: SLIC List

The SLIC (Spills, Leaks, Investigations and Cleanup) program is designed to protect and restore water quality from spills, leaks, and similar discharges.

Date of Government Version: 11/24/2004  
Date Data Arrived at EDR: 11/29/2004  
Date Made Active in Reports: 01/04/2005  
Number of Days to Update: 36

Source: California Regional Quality Control Board, Colorado River Basin Region  
Telephone: 760-346-7491  
Last EDR Contact: 08/01/2011  
Next Scheduled EDR Contact: 11/14/2011  
Data Release Frequency: No Update Planned

### SLIC REG 8: Spills, Leaks, Investigation & Cleanup Cost Recovery Listing

The SLIC (Spills, Leaks, Investigations and Cleanup) program is designed to protect and restore water quality from spills, leaks, and similar discharges.

Date of Government Version: 04/03/2008  
Date Data Arrived at EDR: 04/03/2008  
Date Made Active in Reports: 04/14/2008  
Number of Days to Update: 11

Source: California Region Water Quality Control Board Santa Ana Region (8)  
Telephone: 951-782-3298  
Last EDR Contact: 09/12/2011  
Next Scheduled EDR Contact: 12/26/2011  
Data Release Frequency: No Update Planned

### SLIC REG 9: Spills, Leaks, Investigation & Cleanup Cost Recovery Listing

The SLIC (Spills, Leaks, Investigations and Cleanup) program is designed to protect and restore water quality from spills, leaks, and similar discharges.

Date of Government Version: 09/10/2007  
Date Data Arrived at EDR: 09/11/2007  
Date Made Active in Reports: 09/28/2007  
Number of Days to Update: 17

Source: California Regional Water Quality Control Board San Diego Region (9)  
Telephone: 858-467-2980  
Last EDR Contact: 08/08/2011  
Next Scheduled EDR Contact: 11/21/2011  
Data Release Frequency: No Update Planned

### ***Lists of state and tribal registered storage tanks***

#### FEMA UST: Underground Storage Tank Listing

A listing of all FEMA owned underground storage tanks.

Date of Government Version: 03/08/2023  
Date Data Arrived at EDR: 03/09/2023  
Date Made Active in Reports: 05/30/2023  
Number of Days to Update: 82

Source: FEMA  
Telephone: 202-646-5797  
Last EDR Contact: 03/29/2023  
Next Scheduled EDR Contact: 07/17/2023  
Data Release Frequency: Varies

## GOVERNMENT RECORDS SEARCHED / DATA CURRENCY TRACKING

### MILITARY UST SITES: Military UST Sites (GEOTRACKER)

#### Military ust sites

Date of Government Version: 03/06/2023	Source: State Water Resources Control Board
Date Data Arrived at EDR: 03/07/2023	Telephone: 866-480-1028
Date Made Active in Reports: 03/31/2023	Last EDR Contact: 06/05/2023
Number of Days to Update: 24	Next Scheduled EDR Contact: 09/18/2023
	Data Release Frequency: Varies

### UST: Active UST Facilities

#### Active UST facilities gathered from the local regulatory agencies

Date of Government Version: 03/06/2023	Source: SWRCB
Date Data Arrived at EDR: 03/07/2023	Telephone: 916-341-5851
Date Made Active in Reports: 05/24/2023	Last EDR Contact: 06/05/2023
Number of Days to Update: 78	Next Scheduled EDR Contact: 09/18/2023
	Data Release Frequency: Semi-Annually

### UST CLOSURE: Proposed Closure of Underground Storage Tank (UST) Cases

UST cases that are being considered for closure by either the State Water Resources Control Board or the Executive Director have been posted for a 60-day public comment period. UST Case Closures being proposed for consideration by the State Water Resources Control Board. These are primarily UST cases that meet closure criteria under the decisional framework in State Water Board Resolution No. 92-49 and other Board orders. UST Case Closures proposed for consideration by the Executive Director pursuant to State Water Board Resolution No. 2012-0061. These are cases that meet the criteria of the Low-Threat UST Case Closure Policy. UST Case Closure Review Denials and Approved Orders.

Date of Government Version: 02/23/2023	Source: State Water Resources Control Board
Date Data Arrived at EDR: 03/07/2023	Telephone: 916-327-7844
Date Made Active in Reports: 05/26/2023	Last EDR Contact: 06/02/2023
Number of Days to Update: 80	Next Scheduled EDR Contact: 09/18/2023
	Data Release Frequency: Varies

### AST: Aboveground Petroleum Storage Tank Facilities

#### A listing of aboveground storage tank petroleum storage tank locations.

Date of Government Version: 07/06/2016	Source: California Environmental Protection Agency
Date Data Arrived at EDR: 07/12/2016	Telephone: 916-327-5092
Date Made Active in Reports: 09/19/2016	Last EDR Contact: 06/06/2023
Number of Days to Update: 69	Next Scheduled EDR Contact: 09/25/2023
	Data Release Frequency: Varies

### INDIAN UST R6: Underground Storage Tanks on Indian Land

The Indian Underground Storage Tank (UST) database provides information about underground storage tanks on Indian land in EPA Region 6 (Louisiana, Arkansas, Oklahoma, New Mexico, Texas and 65 Tribes).

Date of Government Version: 11/23/2022	Source: EPA Region 6
Date Data Arrived at EDR: 12/06/2022	Telephone: 214-665-7591
Date Made Active in Reports: 03/03/2023	Last EDR Contact: 05/09/2023
Number of Days to Update: 87	Next Scheduled EDR Contact: 07/31/2023
	Data Release Frequency: Varies

### INDIAN UST R5: Underground Storage Tanks on Indian Land

The Indian Underground Storage Tank (UST) database provides information about underground storage tanks on Indian land in EPA Region 5 (Michigan, Minnesota and Wisconsin and Tribal Nations).

Date of Government Version: 10/14/2022	Source: EPA Region 5
Date Data Arrived at EDR: 12/06/2022	Telephone: 312-886-6136
Date Made Active in Reports: 03/03/2023	Last EDR Contact: 05/09/2023
Number of Days to Update: 87	Next Scheduled EDR Contact: 07/31/2023
	Data Release Frequency: Varies

## GOVERNMENT RECORDS SEARCHED / DATA CURRENCY TRACKING

### INDIAN UST R10: Underground Storage Tanks on Indian Land

The Indian Underground Storage Tank (UST) database provides information about underground storage tanks on Indian land in EPA Region 10 (Alaska, Idaho, Oregon, Washington, and Tribal Nations).

Date of Government Version: 11/23/2022	Source: EPA Region 10
Date Data Arrived at EDR: 12/06/2022	Telephone: 206-553-2857
Date Made Active in Reports: 04/19/2023	Last EDR Contact: 05/09/2023
Number of Days to Update: 134	Next Scheduled EDR Contact: 07/31/2023
	Data Release Frequency: Varies

### INDIAN UST R4: Underground Storage Tanks on Indian Land

The Indian Underground Storage Tank (UST) database provides information about underground storage tanks on Indian land in EPA Region 4 (Alabama, Florida, Georgia, Kentucky, Mississippi, North Carolina, South Carolina, Tennessee and Tribal Nations)

Date of Government Version: 11/23/2022	Source: EPA Region 4
Date Data Arrived at EDR: 12/06/2022	Telephone: 404-562-9424
Date Made Active in Reports: 03/03/2023	Last EDR Contact: 05/09/2023
Number of Days to Update: 87	Next Scheduled EDR Contact: 07/31/2023
	Data Release Frequency: Varies

### INDIAN UST R1: Underground Storage Tanks on Indian Land

The Indian Underground Storage Tank (UST) database provides information about underground storage tanks on Indian land in EPA Region 1 (Connecticut, Maine, Massachusetts, New Hampshire, Rhode Island, Vermont and ten Tribal Nations).

Date of Government Version: 10/19/2022	Source: EPA, Region 1
Date Data Arrived at EDR: 12/06/2022	Telephone: 617-918-1313
Date Made Active in Reports: 03/03/2023	Last EDR Contact: 05/09/2023
Number of Days to Update: 87	Next Scheduled EDR Contact: 07/31/2023
	Data Release Frequency: Varies

### INDIAN UST R9: Underground Storage Tanks on Indian Land

The Indian Underground Storage Tank (UST) database provides information about underground storage tanks on Indian land in EPA Region 9 (Arizona, California, Hawaii, Nevada, the Pacific Islands, and Tribal Nations).

Date of Government Version: 11/23/2022	Source: EPA Region 9
Date Data Arrived at EDR: 12/06/2022	Telephone: 415-972-3368
Date Made Active in Reports: 03/03/2023	Last EDR Contact: 05/09/2023
Number of Days to Update: 87	Next Scheduled EDR Contact: 07/31/2023
	Data Release Frequency: Varies

### INDIAN UST R8: Underground Storage Tanks on Indian Land

The Indian Underground Storage Tank (UST) database provides information about underground storage tanks on Indian land in EPA Region 8 (Colorado, Montana, North Dakota, South Dakota, Utah, Wyoming and 27 Tribal Nations).

Date of Government Version: 11/23/2022	Source: EPA Region 8
Date Data Arrived at EDR: 12/06/2022	Telephone: 303-312-6137
Date Made Active in Reports: 03/03/2023	Last EDR Contact: 05/09/2023
Number of Days to Update: 87	Next Scheduled EDR Contact: 07/31/2023
	Data Release Frequency: Varies

### INDIAN UST R7: Underground Storage Tanks on Indian Land

The Indian Underground Storage Tank (UST) database provides information about underground storage tanks on Indian land in EPA Region 7 (Iowa, Kansas, Missouri, Nebraska, and 9 Tribal Nations).

Date of Government Version: 10/14/2022	Source: EPA Region 7
Date Data Arrived at EDR: 12/06/2022	Telephone: 913-551-7003
Date Made Active in Reports: 03/03/2023	Last EDR Contact: 05/09/2023
Number of Days to Update: 87	Next Scheduled EDR Contact: 07/31/2023
	Data Release Frequency: Varies

# GOVERNMENT RECORDS SEARCHED / DATA CURRENCY TRACKING

## ***Lists of state and tribal voluntary cleanup sites***

### **INDIAN VCP R1: Voluntary Cleanup Priority Listing**

A listing of voluntary cleanup priority sites located on Indian Land located in Region 1.

Date of Government Version: 07/27/2015	Source: EPA, Region 1
Date Data Arrived at EDR: 09/29/2015	Telephone: 617-918-1102
Date Made Active in Reports: 02/18/2016	Last EDR Contact: 03/17/2023
Number of Days to Update: 142	Next Scheduled EDR Contact: 07/03/2023
	Data Release Frequency: Varies

### **INDIAN VCP R7: Voluntary Cleanup Priority Listing**

A listing of voluntary cleanup priority sites located on Indian Land located in Region 7.

Date of Government Version: 03/20/2008	Source: EPA, Region 7
Date Data Arrived at EDR: 04/22/2008	Telephone: 913-551-7365
Date Made Active in Reports: 05/19/2008	Last EDR Contact: 07/08/2021
Number of Days to Update: 27	Next Scheduled EDR Contact: 07/20/2009
	Data Release Frequency: Varies

### **VCP: Voluntary Cleanup Program Properties**

Contains low threat level properties with either confirmed or unconfirmed releases and the project proponents have request that DTSC oversee investigation and/or cleanup activities and have agreed to provide coverage for DTSC's costs.

Date of Government Version: 01/23/2023	Source: Department of Toxic Substances Control
Date Data Arrived at EDR: 01/24/2023	Telephone: 916-323-3400
Date Made Active in Reports: 04/10/2023	Last EDR Contact: 04/25/2023
Number of Days to Update: 76	Next Scheduled EDR Contact: 08/07/2023
	Data Release Frequency: Quarterly

## ***Lists of state and tribal brownfield sites***

### **BROWNFIELDS: Considered Brownfields Sites Listing**

A listing of sites the SWRCB considers to be Brownfields since these are sites have come to them through the MOA Process.

Date of Government Version: 03/20/2023	Source: State Water Resources Control Board
Date Data Arrived at EDR: 03/21/2023	Telephone: 916-323-7905
Date Made Active in Reports: 06/06/2023	Last EDR Contact: 03/21/2023
Number of Days to Update: 77	Next Scheduled EDR Contact: 07/03/2023
	Data Release Frequency: Quarterly

## **ADDITIONAL ENVIRONMENTAL RECORDS**

### ***Local Brownfield lists***

### **US BROWNFIELDS: A Listing of Brownfields Sites**

Brownfields are real property, the expansion, redevelopment, or reuse of which may be complicated by the presence or potential presence of a hazardous substance, pollutant, or contaminant. Cleaning up and reinvesting in these properties takes development pressures off of undeveloped, open land, and both improves and protects the environment. Assessment, Cleanup and Redevelopment Exchange System (ACRES) stores information reported by EPA Brownfields grant recipients on brownfields properties assessed or cleaned up with grant funding as well as information on Targeted Brownfields Assessments performed by EPA Regions. A listing of ACRES Brownfield sites is obtained from Cleanups in My Community. Cleanups in My Community provides information on Brownfields properties for which information is reported back to EPA, as well as areas served by Brownfields grant programs.

Date of Government Version: 04/06/2023	Source: Environmental Protection Agency
Date Data Arrived at EDR: 04/13/2023	Telephone: 202-566-2777
Date Made Active in Reports: 04/19/2023	Last EDR Contact: 06/08/2023
Number of Days to Update: 6	Next Scheduled EDR Contact: 09/25/2023
	Data Release Frequency: Semi-Annually

# GOVERNMENT RECORDS SEARCHED / DATA CURRENCY TRACKING

## ***Local Lists of Landfill / Solid Waste Disposal Sites***

### **WMUDS/SWAT: Waste Management Unit Database**

Waste Management Unit Database System. WMUDS is used by the State Water Resources Control Board staff and the Regional Water Quality Control Boards for program tracking and inventory of waste management units. WMUDS is composed of the following databases: Facility Information, Scheduled Inspections Information, Waste Management Unit Information, SWAT Program Information, SWAT Report Summary Information, SWAT Report Summary Data, Chapter 15 (formerly Subchapter 15) Information, Chapter 15 Monitoring Parameters, TPCA Program Information, RCRA Program Information, Closure Information, and Interested Parties Information.

Date of Government Version: 04/01/2000  
Date Data Arrived at EDR: 04/10/2000  
Date Made Active in Reports: 05/10/2000  
Number of Days to Update: 30

Source: State Water Resources Control Board  
Telephone: 916-227-4448  
Last EDR Contact: 04/19/2023  
Next Scheduled EDR Contact: 08/07/2023  
Data Release Frequency: No Update Planned

### **SWRCY: Recycler Database**

A listing of recycling facilities in California.

Date of Government Version: 03/06/2023  
Date Data Arrived at EDR: 03/07/2023  
Date Made Active in Reports: 05/24/2023  
Number of Days to Update: 78

Source: Department of Conservation  
Telephone: 916-323-3836  
Last EDR Contact: 06/02/2023  
Next Scheduled EDR Contact: 09/18/2023  
Data Release Frequency: Quarterly

### **HAULERS: Registered Waste Tire Haulers Listing**

A listing of registered waste tire haulers.

Date of Government Version: 11/16/2022  
Date Data Arrived at EDR: 11/22/2022  
Date Made Active in Reports: 02/13/2023  
Number of Days to Update: 83

Source: Integrated Waste Management Board  
Telephone: 916-341-6422  
Last EDR Contact: 05/31/2023  
Next Scheduled EDR Contact: 08/21/2023  
Data Release Frequency: Varies

### **INDIAN ODI: Report on the Status of Open Dumps on Indian Lands**

Location of open dumps on Indian land.

Date of Government Version: 12/31/1998  
Date Data Arrived at EDR: 12/03/2007  
Date Made Active in Reports: 01/24/2008  
Number of Days to Update: 52

Source: Environmental Protection Agency  
Telephone: 703-308-8245  
Last EDR Contact: 04/19/2023  
Next Scheduled EDR Contact: 08/07/2023  
Data Release Frequency: Varies

### **ODI: Open Dump Inventory**

An open dump is defined as a disposal facility that does not comply with one or more of the Part 257 or Part 258 Subtitle D Criteria.

Date of Government Version: 06/30/1985  
Date Data Arrived at EDR: 08/09/2004  
Date Made Active in Reports: 09/17/2004  
Number of Days to Update: 39

Source: Environmental Protection Agency  
Telephone: 800-424-9346  
Last EDR Contact: 06/09/2004  
Next Scheduled EDR Contact: N/A  
Data Release Frequency: No Update Planned

### **DEBRIS REGION 9: Torres Martinez Reservation Illegal Dump Site Locations**

A listing of illegal dump sites location on the Torres Martinez Indian Reservation located in eastern Riverside County and northern Imperial County, California.

Date of Government Version: 01/12/2009  
Date Data Arrived at EDR: 05/07/2009  
Date Made Active in Reports: 09/21/2009  
Number of Days to Update: 137

Source: EPA, Region 9  
Telephone: 415-947-4219  
Last EDR Contact: 04/12/2023  
Next Scheduled EDR Contact: 07/31/2023  
Data Release Frequency: No Update Planned

## GOVERNMENT RECORDS SEARCHED / DATA CURRENCY TRACKING

### IHS OPEN DUMPS: Open Dumps on Indian Land

A listing of all open dumps located on Indian Land in the United States.

Date of Government Version: 04/01/2014

Date Data Arrived at EDR: 08/06/2014

Date Made Active in Reports: 01/29/2015

Number of Days to Update: 176

Source: Department of Health & Human Services, Indian Health Service

Telephone: 301-443-1452

Last EDR Contact: 04/27/2023

Next Scheduled EDR Contact: 08/07/2023

Data Release Frequency: Varies

### Local Lists of Hazardous waste / Contaminated Sites

#### US HIST CDL: National Clandestine Laboratory Register

A listing of clandestine drug lab locations that have been removed from the DEAs National Clandestine Laboratory Register.

Date of Government Version: 01/06/2023

Date Data Arrived at EDR: 02/02/2023

Date Made Active in Reports: 02/10/2023

Number of Days to Update: 8

Source: Drug Enforcement Administration

Telephone: 202-307-1000

Last EDR Contact: 05/23/2023

Next Scheduled EDR Contact: 09/04/2023

Data Release Frequency: No Update Planned

#### HIST CAL-SITES: Calsites Database

The Calsites database contains potential or confirmed hazardous substance release properties. In 1996, California EPA reevaluated and significantly reduced the number of sites in the Calsites database. No longer updated by the state agency. It has been replaced by ENVIROSTOR.

Date of Government Version: 08/08/2005

Date Data Arrived at EDR: 08/03/2006

Date Made Active in Reports: 08/24/2006

Number of Days to Update: 21

Source: Department of Toxic Substance Control

Telephone: 916-323-3400

Last EDR Contact: 02/23/2009

Next Scheduled EDR Contact: 05/25/2009

Data Release Frequency: No Update Planned

#### SCH: School Property Evaluation Program

This category contains proposed and existing school sites that are being evaluated by DTSC for possible hazardous materials contamination. In some cases, these properties may be listed in the CalSites category depending on the level of threat to public health and safety or the environment they pose.

Date of Government Version: 01/23/2023

Date Data Arrived at EDR: 01/24/2023

Date Made Active in Reports: 04/10/2023

Number of Days to Update: 76

Source: Department of Toxic Substances Control

Telephone: 916-323-3400

Last EDR Contact: 04/25/2023

Next Scheduled EDR Contact: 08/07/2023

Data Release Frequency: Quarterly

#### CDL: Clandestine Drug Labs

A listing of drug lab locations. Listing of a location in this database does not indicate that any illegal drug lab materials were or were not present there, and does not constitute a determination that the location either requires or does not require additional cleanup work.

Date of Government Version: 12/31/2020

Date Data Arrived at EDR: 11/30/2022

Date Made Active in Reports: 02/09/2023

Number of Days to Update: 71

Source: Department of Toxic Substances Control

Telephone: 916-255-6504

Last EDR Contact: 06/06/2023

Next Scheduled EDR Contact: 08/14/2023

Data Release Frequency: Varies

#### CERS HAZ WASTE: CERS HAZ WASTE

List of sites in the California Environmental Protection Agency (CalEPA) Regulated Site Portal which fall under the Hazardous Chemical Management, Hazardous Waste Onsite Treatment, Household Hazardous Waste Collection, Hazardous Waste Generator, and RCRA LQ HW Generator programs.



## GOVERNMENT RECORDS SEARCHED / DATA CURRENCY TRACKING

Date of Government Version: 01/05/2023  
Date Data Arrived at EDR: 01/06/2023  
Date Made Active in Reports: 01/11/2023  
Number of Days to Update: 5

Source: CalEPA  
Telephone: 916-323-2514  
Last EDR Contact: 04/18/2023  
Next Scheduled EDR Contact: 07/31/2023  
Data Release Frequency: Quarterly

### TOXIC PITS: Toxic Pits Cleanup Act Sites

Toxic PITS Cleanup Act Sites. TOXIC PITS identifies sites suspected of containing hazardous substances where cleanup has not yet been completed.

Date of Government Version: 07/01/1995  
Date Data Arrived at EDR: 08/30/1995  
Date Made Active in Reports: 09/26/1995  
Number of Days to Update: 27

Source: State Water Resources Control Board  
Telephone: 916-227-4364  
Last EDR Contact: 01/26/2009  
Next Scheduled EDR Contact: 04/27/2009  
Data Release Frequency: No Update Planned

### US CDL: Clandestine Drug Labs

A listing of clandestine drug lab locations. The U.S. Department of Justice ("the Department") provides this web site as a public service. It contains addresses of some locations where law enforcement agencies reported they found chemicals or other items that indicated the presence of either clandestine drug laboratories or dumpsites. In most cases, the source of the entries is not the Department, and the Department has not verified the entry and does not guarantee its accuracy. Members of the public must verify the accuracy of all entries by, for example, contacting local law enforcement and local health departments.

Date of Government Version: 01/06/2023  
Date Data Arrived at EDR: 02/02/2023  
Date Made Active in Reports: 02/10/2023  
Number of Days to Update: 8

Source: Drug Enforcement Administration  
Telephone: 202-307-1000  
Last EDR Contact: 05/23/2023  
Next Scheduled EDR Contact: 09/04/2023  
Data Release Frequency: Quarterly

### Local Lists of Registered Storage Tanks

#### SWEEPS UST: SWEEPS UST Listing

Statewide Environmental Evaluation and Planning System. This underground storage tank listing was updated and maintained by a company contacted by the SWRCB in the early 1990's. The listing is no longer updated or maintained. The local agency is the contact for more information on a site on the SWEEPS list.

Date of Government Version: 06/01/1994  
Date Data Arrived at EDR: 07/07/2005  
Date Made Active in Reports: 08/11/2005  
Number of Days to Update: 35

Source: State Water Resources Control Board  
Telephone: N/A  
Last EDR Contact: 06/03/2005  
Next Scheduled EDR Contact: N/A  
Data Release Frequency: No Update Planned

#### HIST UST: Hazardous Substance Storage Container Database

The Hazardous Substance Storage Container Database is a historical listing of UST sites. Refer to local/county source for current data.

Date of Government Version: 10/15/1990  
Date Data Arrived at EDR: 01/25/1991  
Date Made Active in Reports: 02/12/1991  
Number of Days to Update: 18

Source: State Water Resources Control Board  
Telephone: 916-341-5851  
Last EDR Contact: 07/26/2001  
Next Scheduled EDR Contact: N/A  
Data Release Frequency: No Update Planned

#### SAN FRANCISCO AST: Aboveground Storage Tank Site Listing

Aboveground storage tank sites

Date of Government Version: 02/03/2023  
Date Data Arrived at EDR: 02/07/2023  
Date Made Active in Reports: 04/25/2023  
Number of Days to Update: 77

Source: San Francisco County Department of Public Health  
Telephone: 415-252-3896  
Last EDR Contact: 04/26/2023  
Next Scheduled EDR Contact: 08/14/2023  
Data Release Frequency: Varies

## GOVERNMENT RECORDS SEARCHED / DATA CURRENCY TRACKING

### CERS TANKS: California Environmental Reporting System (CERS) Tanks

List of sites in the California Environmental Protection Agency (CalEPA) Regulated Site Portal which fall under the Aboveground Petroleum Storage and Underground Storage Tank regulatory programs.

Date of Government Version: 01/06/2023  
Date Data Arrived at EDR: 01/06/2023  
Date Made Active in Reports: 01/11/2023  
Number of Days to Update: 5

Source: California Environmental Protection Agency  
Telephone: 916-323-2514  
Last EDR Contact: 04/18/2023  
Next Scheduled EDR Contact: 07/31/2023  
Data Release Frequency: Quarterly

### CA FID UST: Facility Inventory Database

The Facility Inventory Database (FID) contains a historical listing of active and inactive underground storage tank locations from the State Water Resource Control Board. Refer to local/county source for current data.

Date of Government Version: 10/31/1994  
Date Data Arrived at EDR: 09/05/1995  
Date Made Active in Reports: 09/29/1995  
Number of Days to Update: 24

Source: California Environmental Protection Agency  
Telephone: 916-341-5851  
Last EDR Contact: 12/28/1998  
Next Scheduled EDR Contact: N/A  
Data Release Frequency: No Update Planned

### **Local Land Records**

#### LIENS: Environmental Liens Listing

A listing of property locations with environmental liens for California where DTSC is a lien holder.

Date of Government Version: 02/23/2023  
Date Data Arrived at EDR: 02/24/2023  
Date Made Active in Reports: 03/23/2023  
Number of Days to Update: 27

Source: Department of Toxic Substances Control  
Telephone: 916-323-3400  
Last EDR Contact: 06/06/2023  
Next Scheduled EDR Contact: 09/11/2023  
Data Release Frequency: Varies

#### LIENS 2: CERCLA Lien Information

A Federal CERCLA ('Superfund') lien can exist by operation of law at any site or property at which EPA has spent Superfund monies. These monies are spent to investigate and address releases and threatened releases of contamination. CERCLIS provides information as to the identity of these sites and properties.

Date of Government Version: 04/26/2023  
Date Data Arrived at EDR: 05/02/2023  
Date Made Active in Reports: 05/17/2023  
Number of Days to Update: 15

Source: Environmental Protection Agency  
Telephone: 202-564-6023  
Last EDR Contact: 06/02/2023  
Next Scheduled EDR Contact: 07/10/2023  
Data Release Frequency: Semi-Annually

#### DEED: Deed Restriction Listing

Site Mitigation and Brownfields Reuse Program Facility Sites with Deed Restrictions & Hazardous Waste Management Program Facility Sites with Deed / Land Use Restriction. The DTSC Site Mitigation and Brownfields Reuse Program (SMBRP) list includes sites cleaned up under the program's oversight and generally does not include current or former hazardous waste facilities that required a hazardous waste facility permit. The list represents deed restrictions that are active. Some sites have multiple deed restrictions. The DTSC Hazardous Waste Management Program (HWMP) has developed a list of current or former hazardous waste facilities that have a recorded land use restriction at the local county recorder's office. The land use restrictions on this list were required by the DTSC HWMP as a result of the presence of hazardous substances that remain on site after the facility (or part of the facility) has been closed or cleaned up. The types of land use restriction include deed notice, deed restriction, or a land use restriction that binds current and future owners.

Date of Government Version: 02/27/2023  
Date Data Arrived at EDR: 02/28/2023  
Date Made Active in Reports: 05/17/2023  
Number of Days to Update: 78

Source: DTSC and SWRCB  
Telephone: 916-323-3400  
Last EDR Contact: 05/25/2023  
Next Scheduled EDR Contact: 09/11/2023  
Data Release Frequency: Semi-Annually

### **Records of Emergency Release Reports**

## GOVERNMENT RECORDS SEARCHED / DATA CURRENCY TRACKING

### HMIRS: Hazardous Materials Information Reporting System

Hazardous Materials Incident Report System. HMIRS contains hazardous material spill incidents reported to DOT.

Date of Government Version: 03/19/2023	Source: U.S. Department of Transportation
Date Data Arrived at EDR: 03/21/2023	Telephone: 202-366-4555
Date Made Active in Reports: 05/30/2023	Last EDR Contact: 03/21/2023
Number of Days to Update: 70	Next Scheduled EDR Contact: 07/03/2023
	Data Release Frequency: Quarterly

### CHMIRS: California Hazardous Material Incident Report System

California Hazardous Material Incident Reporting System. CHMIRS contains information on reported hazardous material incidents (accidental releases or spills).

Date of Government Version: 08/02/2022	Source: Office of Emergency Services
Date Data Arrived at EDR: 10/17/2022	Telephone: 916-845-8400
Date Made Active in Reports: 01/04/2023	Last EDR Contact: 04/20/2023
Number of Days to Update: 79	Next Scheduled EDR Contact: 07/31/2023
	Data Release Frequency: Semi-Annually

### LDS: Land Disposal Sites Listing (GEOTRACKER)

Land Disposal sites (Landfills) included in GeoTracker. GeoTracker is the Water Boards data management system for sites that impact, or have the potential to impact, water quality in California, with emphasis on groundwater.

Date of Government Version: 03/06/2023	Source: State Water Quality Control Board
Date Data Arrived at EDR: 03/07/2023	Telephone: 866-480-1028
Date Made Active in Reports: 03/30/2023	Last EDR Contact: 06/05/2023
Number of Days to Update: 23	Next Scheduled EDR Contact: 09/18/2023
	Data Release Frequency: Quarterly

### MCS: Military Cleanup Sites Listing (GEOTRACKER)

Military sites (consisting of: Military UST sites; Military Privatized sites; and Military Cleanup sites [formerly known as DoD non UST]) included in GeoTracker. GeoTracker is the Water Boards data management system for sites that impact, or have the potential to impact, water quality in California, with emphasis on groundwater.

Date of Government Version: 03/06/2023	Source: State Water Resources Control Board
Date Data Arrived at EDR: 03/07/2023	Telephone: 866-480-1028
Date Made Active in Reports: 03/31/2023	Last EDR Contact: 06/05/2023
Number of Days to Update: 24	Next Scheduled EDR Contact: 09/18/2023
	Data Release Frequency: Quarterly

### SPILLS 90: SPILLS90 data from FirstSearch

Spills 90 includes those spill and release records available exclusively from FirstSearch databases. Typically, they may include chemical, oil and/or hazardous substance spills recorded after 1990. Duplicate records that are already included in EDR incident and release records are not included in Spills 90.

Date of Government Version: 06/06/2012	Source: FirstSearch
Date Data Arrived at EDR: 01/03/2013	Telephone: N/A
Date Made Active in Reports: 02/22/2013	Last EDR Contact: 01/03/2013
Number of Days to Update: 50	Next Scheduled EDR Contact: N/A
	Data Release Frequency: No Update Planned

### **Other Ascertainable Records**

#### RCRA NonGen / NLR: RCRA - Non Generators / No Longer Regulated

RCRAInfo is EPA's comprehensive information system, providing access to data supporting the Resource Conservation and Recovery Act (RCRA) of 1976 and the Hazardous and Solid Waste Amendments (HSWA) of 1984. The database includes selective information on sites which generate, transport, store, treat and/or dispose of hazardous waste as defined by the Resource Conservation and Recovery Act (RCRA). Non-Generators do not presently generate hazardous waste.

## GOVERNMENT RECORDS SEARCHED / DATA CURRENCY TRACKING

Date of Government Version: 03/06/2023  
Date Data Arrived at EDR: 03/09/2023  
Date Made Active in Reports: 03/20/2023  
Number of Days to Update: 11

Source: Environmental Protection Agency  
Telephone: (415) 495-8895  
Last EDR Contact: 03/09/2023  
Next Scheduled EDR Contact: 07/03/2023  
Data Release Frequency: Quarterly

### FUDS: Formerly Used Defense Sites

The listing includes locations of Formerly Used Defense Sites properties where the US Army Corps of Engineers is actively working or will take necessary cleanup actions.

Date of Government Version: 02/01/2023  
Date Data Arrived at EDR: 02/14/2023  
Date Made Active in Reports: 05/02/2023  
Number of Days to Update: 77

Source: U.S. Army Corps of Engineers  
Telephone: 202-528-4285  
Last EDR Contact: 05/16/2023  
Next Scheduled EDR Contact: 08/28/2023  
Data Release Frequency: Varies

### DOD: Department of Defense Sites

This data set consists of federally owned or administered lands, administered by the Department of Defense, that have any area equal to or greater than 640 acres of the United States, Puerto Rico, and the U.S. Virgin Islands.

Date of Government Version: 06/07/2021  
Date Data Arrived at EDR: 07/13/2021  
Date Made Active in Reports: 03/09/2022  
Number of Days to Update: 239

Source: USGS  
Telephone: 888-275-8747  
Last EDR Contact: 04/11/2023  
Next Scheduled EDR Contact: 07/24/2023  
Data Release Frequency: Varies

### FEDLAND: Federal and Indian Lands

Federally and Indian administrated lands of the United States. Lands included are administrated by: Army Corps of Engineers, Bureau of Reclamation, National Wild and Scenic River, National Wildlife Refuge, Public Domain Land, Wilderness, Wilderness Study Area, Wildlife Management Area, Bureau of Indian Affairs, Bureau of Land Management, Department of Justice, Forest Service, Fish and Wildlife Service, National Park Service.

Date of Government Version: 04/02/2018  
Date Data Arrived at EDR: 04/11/2018  
Date Made Active in Reports: 11/06/2019  
Number of Days to Update: 574

Source: U.S. Geological Survey  
Telephone: 888-275-8747  
Last EDR Contact: 04/03/2023  
Next Scheduled EDR Contact: 07/17/2023  
Data Release Frequency: N/A

### SCRD DRYCLEANERS: State Coalition for Remediation of Drycleaners Listing

The State Coalition for Remediation of Drycleaners was established in 1998, with support from the U.S. EPA Office of Superfund Remediation and Technology Innovation. It is comprised of representatives of states with established drycleaner remediation programs. Currently the member states are Alabama, Connecticut, Florida, Illinois, Kansas, Minnesota, Missouri, North Carolina, Oregon, South Carolina, Tennessee, Texas, and Wisconsin.

Date of Government Version: 07/30/2021  
Date Data Arrived at EDR: 02/03/2023  
Date Made Active in Reports: 02/10/2023  
Number of Days to Update: 7

Source: Environmental Protection Agency  
Telephone: 615-532-8599  
Last EDR Contact: 05/11/2023  
Next Scheduled EDR Contact: 08/21/2023  
Data Release Frequency: Varies

### US FIN ASSUR: Financial Assurance Information

All owners and operators of facilities that treat, store, or dispose of hazardous waste are required to provide proof that they will have sufficient funds to pay for the clean up, closure, and post-closure care of their facilities.

Date of Government Version: 03/13/2023  
Date Data Arrived at EDR: 03/21/2023  
Date Made Active in Reports: 05/30/2023  
Number of Days to Update: 70

Source: Environmental Protection Agency  
Telephone: 202-566-1917  
Last EDR Contact: 03/21/2023  
Next Scheduled EDR Contact: 07/03/2023  
Data Release Frequency: Quarterly

## GOVERNMENT RECORDS SEARCHED / DATA CURRENCY TRACKING

### EPA WATCH LIST: EPA WATCH LIST

EPA maintains a "Watch List" to facilitate dialogue between EPA, state and local environmental agencies on enforcement matters relating to facilities with alleged violations identified as either significant or high priority. Being on the Watch List does not mean that the facility has actually violated the law only that an investigation by EPA or a state or local environmental agency has led those organizations to allege that an unproven violation has in fact occurred. Being on the Watch List does not represent a higher level of concern regarding the alleged violations that were detected, but instead indicates cases requiring additional dialogue between EPA, state and local agencies - primarily because of the length of time the alleged violation has gone unaddressed or unresolved.

Date of Government Version: 08/30/2013	Source: Environmental Protection Agency
Date Data Arrived at EDR: 03/21/2014	Telephone: 617-520-3000
Date Made Active in Reports: 06/17/2014	Last EDR Contact: 05/01/2023
Number of Days to Update: 88	Next Scheduled EDR Contact: 08/14/2023
	Data Release Frequency: Quarterly

### 2020 COR ACTION: 2020 Corrective Action Program List

The EPA has set ambitious goals for the RCRA Corrective Action program by creating the 2020 Corrective Action Universe. This RCRA cleanup baseline includes facilities expected to need corrective action. The 2020 universe contains a wide variety of sites. Some properties are heavily contaminated while others were contaminated but have since been cleaned up. Still others have not been fully investigated yet, and may require little or no remediation. Inclusion in the 2020 Universe does not necessarily imply failure on the part of a facility to meet its RCRA obligations.

Date of Government Version: 09/30/2017	Source: Environmental Protection Agency
Date Data Arrived at EDR: 05/08/2018	Telephone: 703-308-4044
Date Made Active in Reports: 07/20/2018	Last EDR Contact: 05/04/2023
Number of Days to Update: 73	Next Scheduled EDR Contact: 08/14/2023
	Data Release Frequency: Varies

### TSCA: Toxic Substances Control Act

Toxic Substances Control Act. TSCA identifies manufacturers and importers of chemical substances included on the TSCA Chemical Substance Inventory list. It includes data on the production volume of these substances by plant site.

Date of Government Version: 12/31/2020	Source: EPA
Date Data Arrived at EDR: 06/14/2022	Telephone: 202-260-5521
Date Made Active in Reports: 03/24/2023	Last EDR Contact: 03/13/2023
Number of Days to Update: 283	Next Scheduled EDR Contact: 06/26/2023
	Data Release Frequency: Every 4 Years

### TRIS: Toxic Chemical Release Inventory System

Toxic Release Inventory System. TRIS identifies facilities which release toxic chemicals to the air, water and land in reportable quantities under SARA Title III Section 313.

Date of Government Version: 12/31/2021	Source: EPA
Date Data Arrived at EDR: 02/16/2023	Telephone: 202-566-0250
Date Made Active in Reports: 05/02/2023	Last EDR Contact: 05/19/2023
Number of Days to Update: 75	Next Scheduled EDR Contact: 08/28/2023
	Data Release Frequency: Annually

### SSTS: Section 7 Tracking Systems

Section 7 of the Federal Insecticide, Fungicide and Rodenticide Act, as amended (92 Stat. 829) requires all registered pesticide-producing establishments to submit a report to the Environmental Protection Agency by March 1st each year. Each establishment must report the types and amounts of pesticides, active ingredients and devices being produced, and those having been produced and sold or distributed in the past year.

Date of Government Version: 01/17/2023	Source: EPA
Date Data Arrived at EDR: 01/18/2023	Telephone: 202-564-4203
Date Made Active in Reports: 04/19/2023	Last EDR Contact: 04/18/2023
Number of Days to Update: 91	Next Scheduled EDR Contact: 07/31/2023
	Data Release Frequency: Annually

## GOVERNMENT RECORDS SEARCHED / DATA CURRENCY TRACKING

### ROD: Records Of Decision

Record of Decision. ROD documents mandate a permanent remedy at an NPL (Superfund) site containing technical and health information to aid in the cleanup.

Date of Government Version: 04/26/2023	Source: EPA
Date Data Arrived at EDR: 05/02/2023	Telephone: 703-416-0223
Date Made Active in Reports: 05/17/2023	Last EDR Contact: 06/02/2023
Number of Days to Update: 15	Next Scheduled EDR Contact: 09/11/2023
	Data Release Frequency: Annually

### RMP: Risk Management Plans

When Congress passed the Clean Air Act Amendments of 1990, it required EPA to publish regulations and guidance for chemical accident prevention at facilities using extremely hazardous substances. The Risk Management Program Rule (RMP Rule) was written to implement Section 112(r) of these amendments. The rule, which built upon existing industry codes and standards, requires companies of all sizes that use certain flammable and toxic substances to develop a Risk Management Program, which includes a(n): Hazard assessment that details the potential effects of an accidental release, an accident history of the last five years, and an evaluation of worst-case and alternative accidental releases; Prevention program that includes safety precautions and maintenance, monitoring, and employee training measures; and Emergency response program that spells out emergency health care, employee training measures and procedures for informing the public and response agencies (e.g the fire department) should an accident occur.

Date of Government Version: 04/27/2022	Source: Environmental Protection Agency
Date Data Arrived at EDR: 05/04/2022	Telephone: 202-564-8600
Date Made Active in Reports: 05/10/2022	Last EDR Contact: 04/13/2023
Number of Days to Update: 6	Next Scheduled EDR Contact: 07/31/2023
	Data Release Frequency: Varies

### RAATS: RCRA Administrative Action Tracking System

RCRA Administration Action Tracking System. RAATS contains records based on enforcement actions issued under RCRA pertaining to major violators and includes administrative and civil actions brought by the EPA. For administration actions after September 30, 1995, data entry in the RAATS database was discontinued. EPA will retain a copy of the database for historical records. It was necessary to terminate RAATS because a decrease in agency resources made it impossible to continue to update the information contained in the database.

Date of Government Version: 04/17/1995	Source: EPA
Date Data Arrived at EDR: 07/03/1995	Telephone: 202-564-4104
Date Made Active in Reports: 08/07/1995	Last EDR Contact: 06/02/2008
Number of Days to Update: 35	Next Scheduled EDR Contact: 09/01/2008
	Data Release Frequency: No Update Planned

### PRP: Potentially Responsible Parties

A listing of verified Potentially Responsible Parties

Date of Government Version: 04/26/2023	Source: EPA
Date Data Arrived at EDR: 05/02/2023	Telephone: 202-564-6023
Date Made Active in Reports: 05/17/2023	Last EDR Contact: 06/02/2023
Number of Days to Update: 15	Next Scheduled EDR Contact: 08/14/2023
	Data Release Frequency: Quarterly

### PADS: PCB Activity Database System

PCB Activity Database. PADS Identifies generators, transporters, commercial storers and/or brokers and disposers of PCB's who are required to notify the EPA of such activities.

Date of Government Version: 03/20/2023	Source: EPA
Date Data Arrived at EDR: 04/04/2023	Telephone: 202-566-0500
Date Made Active in Reports: 06/09/2023	Last EDR Contact: 04/04/2023
Number of Days to Update: 66	Next Scheduled EDR Contact: 07/17/2023
	Data Release Frequency: Annually

## GOVERNMENT RECORDS SEARCHED / DATA CURRENCY TRACKING

### ICIS: Integrated Compliance Information System

The Integrated Compliance Information System (ICIS) supports the information needs of the national enforcement and compliance program as well as the unique needs of the National Pollutant Discharge Elimination System (NPDES) program.

Date of Government Version: 11/18/2016	Source: Environmental Protection Agency
Date Data Arrived at EDR: 11/23/2016	Telephone: 202-564-2501
Date Made Active in Reports: 02/10/2017	Last EDR Contact: 03/29/2023
Number of Days to Update: 79	Next Scheduled EDR Contact: 07/17/2023
	Data Release Frequency: Quarterly

### FTTS: FIFRA/ TSCA Tracking System - FIFRA (Federal Insecticide, Fungicide, & Rodenticide Act)/TSCA (Toxic Substances Control Act)

FTTS tracks administrative cases and pesticide enforcement actions and compliance activities related to FIFRA, TSCA and EPCRA (Emergency Planning and Community Right-to-Know Act). To maintain currency, EDR contacts the Agency on a quarterly basis.

Date of Government Version: 04/09/2009	Source: EPA/Office of Prevention, Pesticides and Toxic Substances
Date Data Arrived at EDR: 04/16/2009	Telephone: 202-566-1667
Date Made Active in Reports: 05/11/2009	Last EDR Contact: 08/18/2017
Number of Days to Update: 25	Next Scheduled EDR Contact: 12/04/2017
	Data Release Frequency: No Update Planned

### FTTS INSP: FIFRA/ TSCA Tracking System - FIFRA (Federal Insecticide, Fungicide, & Rodenticide Act)/TSCA (Toxic Substances Control Act)

A listing of FIFRA/TSCA Tracking System (FTTS) inspections and enforcements.

Date of Government Version: 04/09/2009	Source: EPA
Date Data Arrived at EDR: 04/16/2009	Telephone: 202-566-1667
Date Made Active in Reports: 05/11/2009	Last EDR Contact: 08/18/2017
Number of Days to Update: 25	Next Scheduled EDR Contact: 12/04/2017
	Data Release Frequency: No Update Planned

### MLTS: Material Licensing Tracking System

MLTS is maintained by the Nuclear Regulatory Commission and contains a list of approximately 8,100 sites which possess or use radioactive materials and which are subject to NRC licensing requirements. To maintain currency, EDR contacts the Agency on a quarterly basis.

Date of Government Version: 03/15/2023	Source: Nuclear Regulatory Commission
Date Data Arrived at EDR: 03/21/2023	Telephone: 301-415-7169
Date Made Active in Reports: 05/30/2023	Last EDR Contact: 04/13/2023
Number of Days to Update: 70	Next Scheduled EDR Contact: 07/31/2023
	Data Release Frequency: Quarterly

### COAL ASH DOE: Steam-Electric Plant Operation Data

A listing of power plants that store ash in surface ponds.

Date of Government Version: 12/31/2020	Source: Department of Energy
Date Data Arrived at EDR: 11/30/2021	Telephone: 202-586-8719
Date Made Active in Reports: 02/22/2022	Last EDR Contact: 05/25/2023
Number of Days to Update: 84	Next Scheduled EDR Contact: 09/11/2023
	Data Release Frequency: Varies

### COAL ASH EPA: Coal Combustion Residues Surface Impoundments List

A listing of coal combustion residues surface impoundments with high hazard potential ratings.

Date of Government Version: 01/12/2017	Source: Environmental Protection Agency
Date Data Arrived at EDR: 03/05/2019	Telephone: N/A
Date Made Active in Reports: 11/11/2019	Last EDR Contact: 05/25/2023
Number of Days to Update: 251	Next Scheduled EDR Contact: 09/11/2023
	Data Release Frequency: Varies

## GOVERNMENT RECORDS SEARCHED / DATA CURRENCY TRACKING

### PCB TRANSFORMER: PCB Transformer Registration Database

The database of PCB transformer registrations that includes all PCB registration submittals.

Date of Government Version: 09/13/2019	Source: Environmental Protection Agency
Date Data Arrived at EDR: 11/06/2019	Telephone: 202-566-0517
Date Made Active in Reports: 02/10/2020	Last EDR Contact: 05/04/2023
Number of Days to Update: 96	Next Scheduled EDR Contact: 08/14/2023
	Data Release Frequency: Varies

### RADINFO: Radiation Information Database

The Radiation Information Database (RADINFO) contains information about facilities that are regulated by U.S. Environmental Protection Agency (EPA) regulations for radiation and radioactivity.

Date of Government Version: 07/01/2019	Source: Environmental Protection Agency
Date Data Arrived at EDR: 07/01/2019	Telephone: 202-343-9775
Date Made Active in Reports: 09/23/2019	Last EDR Contact: 03/23/2023
Number of Days to Update: 84	Next Scheduled EDR Contact: 07/10/2023
	Data Release Frequency: Quarterly

### HIST FTTS: FIFRA/TSCA Tracking System Administrative Case Listing

A complete administrative case listing from the FIFRA/TSCA Tracking System (FTTS) for all ten EPA regions. The information was obtained from the National Compliance Database (NCDB). NCDB supports the implementation of FIFRA (Federal Insecticide, Fungicide, and Rodenticide Act) and TSCA (Toxic Substances Control Act). Some EPA regions are now closing out records. Because of that, and the fact that some EPA regions are not providing EPA Headquarters with updated records, it was decided to create a HIST FTTS database. It included records that may not be included in the newer FTTS database updates. This database is no longer updated.

Date of Government Version: 10/19/2006	Source: Environmental Protection Agency
Date Data Arrived at EDR: 03/01/2007	Telephone: 202-564-2501
Date Made Active in Reports: 04/10/2007	Last EDR Contact: 12/17/2007
Number of Days to Update: 40	Next Scheduled EDR Contact: 03/17/2008
	Data Release Frequency: No Update Planned

### HIST FTTS INSP: FIFRA/TSCA Tracking System Inspection & Enforcement Case Listing

A complete inspection and enforcement case listing from the FIFRA/TSCA Tracking System (FTTS) for all ten EPA regions. The information was obtained from the National Compliance Database (NCDB). NCDB supports the implementation of FIFRA (Federal Insecticide, Fungicide, and Rodenticide Act) and TSCA (Toxic Substances Control Act). Some EPA regions are now closing out records. Because of that, and the fact that some EPA regions are not providing EPA Headquarters with updated records, it was decided to create a HIST FTTS database. It included records that may not be included in the newer FTTS database updates. This database is no longer updated.

Date of Government Version: 10/19/2006	Source: Environmental Protection Agency
Date Data Arrived at EDR: 03/01/2007	Telephone: 202-564-2501
Date Made Active in Reports: 04/10/2007	Last EDR Contact: 12/17/2008
Number of Days to Update: 40	Next Scheduled EDR Contact: 03/17/2008
	Data Release Frequency: No Update Planned

### DOT OPS: Incident and Accident Data

Department of Transportation, Office of Pipeline Safety Incident and Accident data.

Date of Government Version: 01/02/2020	Source: Department of Transportation, Office of Pipeline Safety
Date Data Arrived at EDR: 01/28/2020	Telephone: 202-366-4595
Date Made Active in Reports: 04/17/2020	Last EDR Contact: 04/25/2023
Number of Days to Update: 80	Next Scheduled EDR Contact: 08/07/2023
	Data Release Frequency: Quarterly

### CONSENT: Superfund (CERCLA) Consent Decrees

Major legal settlements that establish responsibility and standards for cleanup at NPL (Superfund) sites. Released periodically by United States District Courts after settlement by parties to litigation matters.



## GOVERNMENT RECORDS SEARCHED / DATA CURRENCY TRACKING

Date of Government Version: 12/31/2022  
Date Data Arrived at EDR: 01/12/2023  
Date Made Active in Reports: 04/07/2023  
Number of Days to Update: 85

Source: Department of Justice, Consent Decree Library  
Telephone: Varies  
Last EDR Contact: 04/03/2023  
Next Scheduled EDR Contact: 07/17/2023  
Data Release Frequency: Varies

### BRS: Biennial Reporting System

The Biennial Reporting System is a national system administered by the EPA that collects data on the generation and management of hazardous waste. BRS captures detailed data from two groups: Large Quantity Generators (LQG) and Treatment, Storage, and Disposal Facilities.

Date of Government Version: 12/31/2021  
Date Data Arrived at EDR: 03/09/2023  
Date Made Active in Reports: 03/20/2023  
Number of Days to Update: 11

Source: EPA/NTIS  
Telephone: 800-424-9346  
Last EDR Contact: 03/09/2023  
Next Scheduled EDR Contact: 07/03/2023  
Data Release Frequency: Biennially

### INDIAN RESERV: Indian Reservations

This map layer portrays Indian administered lands of the United States that have any area equal to or greater than 640 acres.

Date of Government Version: 12/31/2014  
Date Data Arrived at EDR: 07/14/2015  
Date Made Active in Reports: 01/10/2017  
Number of Days to Update: 546

Source: USGS  
Telephone: 202-208-3710  
Last EDR Contact: 04/06/2023  
Next Scheduled EDR Contact: 07/17/2023  
Data Release Frequency: Semi-Annually

### FUSRAP: Formerly Utilized Sites Remedial Action Program

DOE established the Formerly Utilized Sites Remedial Action Program (FUSRAP) in 1974 to remediate sites where radioactive contamination remained from Manhattan Project and early U.S. Atomic Energy Commission (AEC) operations.

Date of Government Version: 03/03/2023  
Date Data Arrived at EDR: 03/03/2023  
Date Made Active in Reports: 06/09/2023  
Number of Days to Update: 98

Source: Department of Energy  
Telephone: 202-586-3559  
Last EDR Contact: 04/26/2023  
Next Scheduled EDR Contact: 08/14/2023  
Data Release Frequency: Varies

### UMTRA: Uranium Mill Tailings Sites

Uranium ore was mined by private companies for federal government use in national defense programs. When the mills shut down, large piles of the sand-like material (mill tailings) remain after uranium has been extracted from the ore. Levels of human exposure to radioactive materials from the piles are low; however, in some cases tailings were used as construction materials before the potential health hazards of the tailings were recognized.

Date of Government Version: 08/30/2019  
Date Data Arrived at EDR: 11/15/2019  
Date Made Active in Reports: 01/28/2020  
Number of Days to Update: 74

Source: Department of Energy  
Telephone: 505-845-0011  
Last EDR Contact: 05/24/2023  
Next Scheduled EDR Contact: 08/28/2023  
Data Release Frequency: Varies

### LEAD SMELTER 1: Lead Smelter Sites

A listing of former lead smelter site locations.

Date of Government Version: 04/26/2023  
Date Data Arrived at EDR: 05/02/2023  
Date Made Active in Reports: 05/17/2023  
Number of Days to Update: 15

Source: Environmental Protection Agency  
Telephone: 703-603-8787  
Last EDR Contact: 06/02/2023  
Next Scheduled EDR Contact: 07/10/2023  
Data Release Frequency: Varies

### LEAD SMELTER 2: Lead Smelter Sites

A list of several hundred sites in the U.S. where secondary lead smelting was done from 1931 and 1964. These sites may pose a threat to public health through ingestion or inhalation of contaminated soil or dust

## GOVERNMENT RECORDS SEARCHED / DATA CURRENCY TRACKING

Date of Government Version: 04/05/2001  
Date Data Arrived at EDR: 10/27/2010  
Date Made Active in Reports: 12/02/2010  
Number of Days to Update: 36

Source: American Journal of Public Health  
Telephone: 703-305-6451  
Last EDR Contact: 12/02/2009  
Next Scheduled EDR Contact: N/A  
Data Release Frequency: No Update Planned

### US AIRS (AFS): Aerometric Information Retrieval System Facility Subsystem (AFS)

The database is a sub-system of Aerometric Information Retrieval System (AIRS). AFS contains compliance data on air pollution point sources regulated by the U.S. EPA and/or state and local air regulatory agencies. This information comes from source reports by various stationary sources of air pollution, such as electric power plants, steel mills, factories, and universities, and provides information about the air pollutants they produce. Action, air program, air program pollutant, and general level plant data. It is used to track emissions and compliance data from industrial plants.

Date of Government Version: 10/12/2016  
Date Data Arrived at EDR: 10/26/2016  
Date Made Active in Reports: 02/03/2017  
Number of Days to Update: 100

Source: EPA  
Telephone: 202-564-2496  
Last EDR Contact: 09/26/2017  
Next Scheduled EDR Contact: 01/08/2018  
Data Release Frequency: Annually

### US AIRS MINOR: Air Facility System Data

A listing of minor source facilities.

Date of Government Version: 10/12/2016  
Date Data Arrived at EDR: 10/26/2016  
Date Made Active in Reports: 02/03/2017  
Number of Days to Update: 100

Source: EPA  
Telephone: 202-564-2496  
Last EDR Contact: 09/26/2017  
Next Scheduled EDR Contact: 01/08/2018  
Data Release Frequency: Annually

### US MINES: Mines Master Index File

Contains all mine identification numbers issued for mines active or opened since 1971. The data also includes violation information.

Date of Government Version: 02/02/2023  
Date Data Arrived at EDR: 02/22/2023  
Date Made Active in Reports: 05/17/2023  
Number of Days to Update: 84

Source: Department of Labor, Mine Safety and Health Administration  
Telephone: 303-231-5959  
Last EDR Contact: 05/24/2023  
Next Scheduled EDR Contact: 09/04/2023  
Data Release Frequency: Semi-Annually

### MINES VIOLATIONS: MSHA Violation Assessment Data

Mines violation and assessment information. Department of Labor, Mine Safety & Health Administration.

Date of Government Version: 04/03/2023  
Date Data Arrived at EDR: 04/04/2023  
Date Made Active in Reports: 06/09/2023  
Number of Days to Update: 66

Source: DOL, Mine Safety & Health Admi  
Telephone: 202-693-9424  
Last EDR Contact: 05/24/2023  
Next Scheduled EDR Contact: 09/11/2023  
Data Release Frequency: Quarterly

### US MINES 2: Ferrous and Nonferrous Metal Mines Database Listing

This map layer includes ferrous (ferrous metal mines are facilities that extract ferrous metals, such as iron ore or molybdenum) and nonferrous (Nonferrous metal mines are facilities that extract nonferrous metals, such as gold, silver, copper, zinc, and lead) metal mines in the United States.

Date of Government Version: 01/07/2022  
Date Data Arrived at EDR: 02/24/2023  
Date Made Active in Reports: 05/17/2023  
Number of Days to Update: 82

Source: USGS  
Telephone: 703-648-7709  
Last EDR Contact: 05/25/2023  
Next Scheduled EDR Contact: 09/04/2023  
Data Release Frequency: Varies

## GOVERNMENT RECORDS SEARCHED / DATA CURRENCY TRACKING

### US MINES 3: Active Mines & Mineral Plants Database Listing

Active Mines and Mineral Processing Plant operations for commodities monitored by the Minerals Information Team of the USGS.

Date of Government Version: 04/14/2011	Source: USGS
Date Data Arrived at EDR: 06/08/2011	Telephone: 703-648-7709
Date Made Active in Reports: 09/13/2011	Last EDR Contact: 05/25/2023
Number of Days to Update: 97	Next Scheduled EDR Contact: 09/04/2023
	Data Release Frequency: Varies

### ABANDONED MINES: Abandoned Mines

An inventory of land and water impacted by past mining (primarily coal mining) is maintained by OSMRE to provide information needed to implement the Surface Mining Control and Reclamation Act of 1977 (SMCRA). The inventory contains information on the location, type, and extent of AML impacts, as well as, information on the cost associated with the reclamation of those problems. The inventory is based upon field surveys by State, Tribal, and OSMRE program officials. It is dynamic to the extent that it is modified as new problems are identified and existing problems are reclaimed.

Date of Government Version: 03/17/2023	Source: Department of Interior
Date Data Arrived at EDR: 03/17/2023	Telephone: 202-208-2609
Date Made Active in Reports: 05/30/2023	Last EDR Contact: 05/31/2023
Number of Days to Update: 74	Next Scheduled EDR Contact: 09/18/2023
	Data Release Frequency: Quarterly

### FINDS: Facility Index System/Facility Registry System

Facility Index System. FINDS contains both facility information and 'pointers' to other sources that contain more detail. EDR includes the following FINDS databases in this report: PCS (Permit Compliance System), AIRS (Aerometric Information Retrieval System), DOCKET (Enforcement Docket used to manage and track information on civil judicial enforcement cases for all environmental statutes), FURS (Federal Underground Injection Control), C-DOCKET (Criminal Docket System used to track criminal enforcement actions for all environmental statutes), FFIS (Federal Facilities Information System), STATE (State Environmental Laws and Statutes), and PADS (PCB Activity Data System).

Date of Government Version: 02/02/2023	Source: EPA
Date Data Arrived at EDR: 02/28/2023	Telephone: (415) 947-8000
Date Made Active in Reports: 03/24/2023	Last EDR Contact: 05/25/2023
Number of Days to Update: 24	Next Scheduled EDR Contact: 09/11/2023
	Data Release Frequency: Quarterly

### ECHO: Enforcement & Compliance History Information

ECHO provides integrated compliance and enforcement information for about 800,000 regulated facilities nationwide.

Date of Government Version: 03/25/2023	Source: Environmental Protection Agency
Date Data Arrived at EDR: 03/31/2023	Telephone: 202-564-2280
Date Made Active in Reports: 06/09/2023	Last EDR Contact: 03/31/2023
Number of Days to Update: 70	Next Scheduled EDR Contact: 07/17/2023
	Data Release Frequency: Quarterly

### DOCKET HWC: Hazardous Waste Compliance Docket Listing

A complete list of the Federal Agency Hazardous Waste Compliance Docket Facilities.

Date of Government Version: 05/06/2021	Source: Environmental Protection Agency
Date Data Arrived at EDR: 05/21/2021	Telephone: 202-564-0527
Date Made Active in Reports: 08/11/2021	Last EDR Contact: 05/17/2023
Number of Days to Update: 82	Next Scheduled EDR Contact: 09/04/2023
	Data Release Frequency: Varies

### UXO: Unexploded Ordnance Sites

A listing of unexploded ordnance site locations

## GOVERNMENT RECORDS SEARCHED / DATA CURRENCY TRACKING

Date of Government Version: 11/09/2021  
Date Data Arrived at EDR: 10/20/2022  
Date Made Active in Reports: 01/10/2023  
Number of Days to Update: 82

Source: Department of Defense  
Telephone: 703-704-1564  
Last EDR Contact: 04/27/2023  
Next Scheduled EDR Contact: 07/24/2023  
Data Release Frequency: Varies

### FUELS PROGRAM: EPA Fuels Program Registered Listing

This listing includes facilities that are registered under the Part 80 (Code of Federal Regulations) EPA Fuels Programs. All companies now are required to submit new and updated registrations.

Date of Government Version: 02/13/2023  
Date Data Arrived at EDR: 02/14/2023  
Date Made Active in Reports: 04/19/2023  
Number of Days to Update: 64

Source: EPA  
Telephone: 800-385-6164  
Last EDR Contact: 05/17/2023  
Next Scheduled EDR Contact: 08/28/2023  
Data Release Frequency: Quarterly

### PFAS NPL: Superfund Sites with PFAS Detections Information

EPA's Office of Land and Emergency Management and EPA Regional Offices maintain data describing what is known about site investigations, contamination, and remedial actions under the Comprehensive Environmental Response, Compensation, and Liability Act (CERCLA) where PFAS is present in the environment.

Date of Government Version: 06/07/2023  
Date Data Arrived at EDR: 06/08/2023  
Date Made Active in Reports: 06/09/2023  
Number of Days to Update: 1

Source: Environmental Protection Agency  
Telephone: 703-603-8895  
Last EDR Contact: 06/08/2023  
Next Scheduled EDR Contact: 07/17/2023  
Data Release Frequency: Varies

### PFAS FEDERAL SITES: Federal Sites PFAS Information

Several federal entities, such as the federal Superfund program, Department of Defense, National Aeronautics and Space Administration, Department of Transportation, and Department of Energy provided information for sites with known or suspected detections at federal facilities.

Date of Government Version: 03/30/2023  
Date Data Arrived at EDR: 03/30/2023  
Date Made Active in Reports: 04/07/2023  
Number of Days to Update: 8

Source: Environmental Protection Agency  
Telephone: 202-272-0167  
Last EDR Contact: 03/30/2023  
Next Scheduled EDR Contact: 07/17/2023  
Data Release Frequency: Varies

### PFAS TSCA: PFAS Manufacture and Imports Information

EPA issued the Chemical Data Reporting (CDR) Rule under the Toxic Substances Control Act (TSCA) and requires chemical manufacturers and facilities that manufacture or import chemical substances to report data to EPA. EPA publishes non-confidential business information (non-CBI) and includes descriptive information about each site, corporate parent, production volume, other manufacturing information, and processing and use information.

Date of Government Version: 03/30/2023  
Date Data Arrived at EDR: 03/30/2023  
Date Made Active in Reports: 06/09/2023  
Number of Days to Update: 71

Source: Environmental Protection Agency  
Telephone: 202-272-0167  
Last EDR Contact: 03/30/2023  
Next Scheduled EDR Contact: 07/17/2023  
Data Release Frequency: Varies

### PFAS RCRA MANIFEST: PFAS Transfers Identified In the RCRA Database Listing

To work around the lack of PFAS waste codes in the RCRA database, EPA developed the PFAS Transfers dataset by mining e-Manifest records containing at least one of these common PFAS keywords: PFAS, PFOA, PFOS, PERFL, AFFF, GENX, GEN-X (plus the VT waste codes). These keywords were searched for in the following text fields: Manifest handling instructions (MANIFEST\_HANDLING\_INSTR), Non-hazardous waste description (NON\_HAZ\_WASTE\_DESCRIPTION), DOT printed information (DOT\_PRINTED\_INFORMATION), Waste line handling instructions (WASTE\_LINE\_HANDLING\_INSTR), Waste residue comments (WASTE\_RESIDUE\_COMMENTS).

Date of Government Version: 03/30/2023  
Date Data Arrived at EDR: 03/30/2023  
Date Made Active in Reports: 05/02/2023  
Number of Days to Update: 33

Source: Environmental Protection Agency  
Telephone: 202-272-0167  
Last EDR Contact: 03/30/2023  
Next Scheduled EDR Contact: 07/17/2023  
Data Release Frequency: Varies

## GOVERNMENT RECORDS SEARCHED / DATA CURRENCY TRACKING

### PFAS ATSDR: PFAS Contamination Site Location Listing

PFAS contamination site locations from the Department of Health & Human Services, Center for Disease Control & Prevention. ATSDR is involved at a number of PFAS-related sites, either directly or through assisting state and federal partners. As of now, most sites are related to drinking water contamination connected with PFAS production facilities or fire training areas where aqueous film-forming firefighting foam (AFFF) was regularly used.

Date of Government Version: 06/24/2020  
Date Data Arrived at EDR: 03/17/2021  
Date Made Active in Reports: 11/08/2022  
Number of Days to Update: 601

Source: Department of Health & Human Services  
Telephone: 202-741-5770  
Last EDR Contact: 04/20/2023  
Next Scheduled EDR Contact: 08/07/2023  
Data Release Frequency: Varies

### PFAS WQP: Ambient Environmental Sampling for PFAS

The Water Quality Portal (WQP) is a part of a modernized repository storing ambient sampling data for all environmental media and tissue samples. A wide range of federal, state, tribal and local governments, academic and non-governmental organizations and individuals submit project details and sampling results to this public repository. The information is commonly used for research and assessments of environmental quality.

Date of Government Version: 03/30/2023  
Date Data Arrived at EDR: 03/30/2023  
Date Made Active in Reports: 05/02/2023  
Number of Days to Update: 33

Source: Environmental Protection Agency  
Telephone: 202-272-0167  
Last EDR Contact: 03/30/2023  
Next Scheduled EDR Contact: 07/17/2023  
Data Release Frequency: Varies

### PFAS NPDES: Clean Water Act Discharge Monitoring Information

Any discharger of pollutants to waters of the United States from a point source must have a National Pollutant Discharge Elimination System (NPDES) permit. The process for obtaining limits involves the regulated entity (permittee) disclosing releases in a NPDES permit application and the permitting authority (typically the state but sometimes EPA) deciding whether to require monitoring or monitoring with limits.

Date of Government Version: 03/30/2023  
Date Data Arrived at EDR: 03/30/2023  
Date Made Active in Reports: 04/07/2023  
Number of Days to Update: 8

Source: Environmental Protection Agency  
Telephone: 202-272-0167  
Last EDR Contact: 03/30/2023  
Next Scheduled EDR Contact: 07/17/2023  
Data Release Frequency: Varies

### PFAS ECHO: Facilities in Industries that May Be Handling PFAS Listing

Regulators and the public have expressed interest in knowing which regulated entities may be using PFAS. EPA has developed a dataset from various sources that show which industries may be handling PFAS. Approximately 120,000 facilities subject to federal environmental programs have operated or currently operate in industry sectors with processes that may involve handling and/or release of PFAS.

Date of Government Version: 03/30/2023  
Date Data Arrived at EDR: 03/30/2023  
Date Made Active in Reports: 04/03/2023  
Number of Days to Update: 4

Source: Environmental Protection Agency  
Telephone: 202-272-0167  
Last EDR Contact: 03/30/2023  
Next Scheduled EDR Contact: 07/17/2023  
Data Release Frequency: Varies

### PFAS ECHO FIRE TRAINING: Facilities in Industries that May Be Handling PFAS Listing

A list of fire training sites was added to the Industry Sectors dataset using a keyword search on the permitted facility's name to identify sites where fire-fighting foam may have been used in training exercises. Additionally, you may view an example spreadsheet of the subset of fire training facility data, as well as the keywords used in selecting or deselecting a facility for the subset. as well as the keywords used in selecting or deselecting a facility for the subset. These keywords were tested to maximize accuracy in selecting facilities that may use fire-fighting foam in training exercises, however, due to the lack of a required reporting field in the data systems for designating fire training sites, this methodology may not identify all fire training sites or may potentially misidentify them.

Date of Government Version: 03/30/2023  
Date Data Arrived at EDR: 03/30/2023  
Date Made Active in Reports: 04/03/2023  
Number of Days to Update: 4

Source: Environmental Protection Agency  
Telephone: 202-272-0167  
Last EDR Contact: 03/30/2023  
Next Scheduled EDR Contact: 07/17/2023  
Data Release Frequency: Varies

## GOVERNMENT RECORDS SEARCHED / DATA CURRENCY TRACKING

### PFAS PART 139 AIRPORT: All Certified Part 139 Airports PFAS Information Listing

Since July 1, 2006, all certified part 139 airports are required to have fire-fighting foam onsite that meet military specifications (MIL-F-24385) (14 CFR 139.317). To date, these military specification fire-fighting foams are fluorinated and have been historically used for training and extinguishing. The 2018 FAA Reauthorization Act has a provision stating that no later than October 2021, FAA shall not require the use of fluorinated AFFF. This provision does not prohibit the use of fluorinated AFFF at Part 139 civilian airports; it only prohibits FAA from mandating its use. The Federal Aviation Administration's document AC 150/5210-6D - Aircraft Fire Extinguishing Agents provides guidance on Aircraft Fire Extinguishing Agents, which includes Aqueous Film Forming Foam (AFFF).

Date of Government Version: 03/30/2023	Source: Environmental Protection Agency
Date Data Arrived at EDR: 03/30/2023	Telephone: 202-272-0167
Date Made Active in Reports: 04/03/2023	Last EDR Contact: 03/30/2023
Number of Days to Update: 4	Next Scheduled EDR Contact: 07/17/2023
	Data Release Frequency: Varies

### AQUEOUS FOAM NRC: Aqueous Foam Related Incidents Listing

The National Response Center (NRC) serves as an emergency call center that fields initial reports for pollution and railroad incidents and forwards that information to appropriate federal/state agencies for response. The spreadsheets posted to the NRC website contain initial incident data that has not been validated or investigated by a federal/state response agency. Response center calls from 1990 to the most recent complete calendar year where there was indication of Aqueous Film Forming Foam (AFFF) usage are included in this dataset. NRC calls may reference AFFF usage in the ?Material Involved? or ?Incident Description? fields.

Date of Government Version: 04/27/2023	Source: Environmental Protection Agency
Date Data Arrived at EDR: 04/27/2023	Telephone: 202-272-0167
Date Made Active in Reports: 05/02/2023	Last EDR Contact: 04/27/2023
Number of Days to Update: 5	Next Scheduled EDR Contact: 07/17/2023
	Data Release Frequency: Varies

### PFAS: PFAS Contamination Site Location Listing

A listing of PFAS contaminated sites included in the GeoTracker database.

Date of Government Version: 03/06/2023	Source: State Water Resources Control Board
Date Data Arrived at EDR: 03/07/2023	Telephone: 866-480-1028
Date Made Active in Reports: 05/05/2023	Last EDR Contact: 06/02/2023
Number of Days to Update: 59	Next Scheduled EDR Contact: 09/18/2023
	Data Release Frequency: Varies

### AQUEOUS FOAM: Former Fire Training Facility Assessments Listing

Airports shown on this list are those believed to use Aqueous Film Forming Foam (AFFF), and certified by the Federal Aviation Administration (FAA) under Title 14, Code of Federal Regulations (CFR), Part 139 (14 CFR Part 139). This list was created by SWRCB using information available from the FAA. Location points shown are from the latitude and longitude listed on the FAA airport master record.

Date of Government Version: 03/06/2023	Source: State Water Resources Control Board
Date Data Arrived at EDR: 03/07/2023	Telephone: 916-341-5455
Date Made Active in Reports: 05/23/2023	Last EDR Contact: 06/02/2023
Number of Days to Update: 77	Next Scheduled EDR Contact: 09/18/2023
	Data Release Frequency: Varies

### CA BOND EXP. PLAN: Bond Expenditure Plan

Department of Health Services developed a site-specific expenditure plan as the basis for an appropriation of Hazardous Substance Cleanup Bond Act funds. It is not updated.

Date of Government Version: 01/01/1989	Source: Department of Health Services
Date Data Arrived at EDR: 07/27/1994	Telephone: 916-255-2118
Date Made Active in Reports: 08/02/1994	Last EDR Contact: 05/31/1994
Number of Days to Update: 6	Next Scheduled EDR Contact: N/A
	Data Release Frequency: No Update Planned

## GOVERNMENT RECORDS SEARCHED / DATA CURRENCY TRACKING

### CORTESE: "Cortese" Hazardous Waste & Substances Sites List

The sites for the list are designated by the State Water Resource Control Board (LUST), the Integrated Waste Board (SWF/LS), and the Department of Toxic Substances Control (Cal-Sites).

Date of Government Version: 03/20/2023	Source: CAL EPA/Office of Emergency Information
Date Data Arrived at EDR: 03/21/2023	Telephone: 916-323-3400
Date Made Active in Reports: 06/06/2023	Last EDR Contact: 03/21/2023
Number of Days to Update: 77	Next Scheduled EDR Contact: 07/03/2023
	Data Release Frequency: Quarterly

### CUPA LIVERMORE-PLEASANTON: CUPA Facility Listing

list of facilities associated with the various CUPA programs in Livermore-Pleasanton

Date of Government Version: 12/07/2021	Source: Livermore-Pleasanton Fire Department
Date Data Arrived at EDR: 05/09/2022	Telephone: 925-454-2361
Date Made Active in Reports: 05/17/2022	Last EDR Contact: 05/08/2023
Number of Days to Update: 8	Next Scheduled EDR Contact: 08/21/2023
	Data Release Frequency: Varies

### DRYCLEAN NO SONOMA CO DIST: Norther Sonoma County County Air Pollution Control District Drycleaner Facility Listing

A listing of drycleaner facility locations, for the Northern Sonoma County Air Pollution Control District.,

Date of Government Version: 04/17/2019	Source: Santa Barbara County Air Pollution Control District
Date Data Arrived at EDR: 04/17/2019	Telephone: 707-433-5911
Date Made Active in Reports: 05/01/2023	Last EDR Contact: 04/25/2023
Number of Days to Update: 1475	Next Scheduled EDR Contact: 09/11/2023
	Data Release Frequency: Varies

### DRYCLEAN PLACER CO DIST: Placer County Air Quality Management District Drycleaner Facility Listing

A listing of drycleaner facility locations, for the Placer County Air Quality Management District.

Date of Government Version: 01/16/2018	Source: Placer County Air Quality Management District
Date Data Arrived at EDR: 04/19/2019	Telephone: 530-745-2335
Date Made Active in Reports: 05/01/2023	Last EDR Contact: 05/11/2023
Number of Days to Update: 1473	Next Scheduled EDR Contact: 09/11/2023
	Data Release Frequency: Varies

### DRYCLEAN BAY AREA DIST: Bay Area Air Quality Management District Drycleaner Facility Listing

Bay Area Air Quality Management District Drycleaner Facility Listing.

Date of Government Version: 02/20/2019	Source: Bay Area Air Quality Management District
Date Data Arrived at EDR: 05/30/2019	Telephone: 415-516-1916
Date Made Active in Reports: 05/01/2023	Last EDR Contact: 04/24/2023
Number of Days to Update: 1432	Next Scheduled EDR Contact: 09/11/2023
	Data Release Frequency: Varies

### DRYCLEAN BUTTE CO DIST: Butte County Air Quality Management District Drycleaner Facility Listing

Butte County Air Quality Management District Drycleaner Facility Listing.

Date of Government Version: 12/31/2018	Source: Butte County Air Quality Management District
Date Data Arrived at EDR: 04/23/2019	Telephone: 530-332-9400
Date Made Active in Reports: 05/01/2023	Last EDR Contact: 04/24/2023
Number of Days to Update: 1469	Next Scheduled EDR Contact: 09/11/2023
	Data Release Frequency: Varies

### DRYCLEAN CALAVERAS CO DIST: Calaveras County Environmental Management Agency Drycleaner Facility Listing

A listing of drycleaner facility locations, for the Calaveras County Environmental Management Agency.

Date of Government Version: 06/17/2019	Source: Calaveras County Environmental Management Agency
Date Data Arrived at EDR: 06/19/2019	Telephone: 209-754-6399
Date Made Active in Reports: 05/01/2023	Last EDR Contact: 04/24/2023
Number of Days to Update: 1412	Next Scheduled EDR Contact: 09/16/2019
	Data Release Frequency: Varies

## GOVERNMENT RECORDS SEARCHED / DATA CURRENCY TRACKING

**DRYCLEAN EAST KERN DIST:** Eastern Kern Air Pollution Control District Drycleaner Facility Listing  
A listing of drycleaner facility locations, for the Eastern Kern Air Pollution Control District.

Date of Government Version: 04/17/2019	Source: Eastern Kern Air Pollution Control District
Date Data Arrived at EDR: 04/17/2019	Telephone: 661-862-9684
Date Made Active in Reports: 05/01/2023	Last EDR Contact: 04/25/2023
Number of Days to Update: 1475	Next Scheduled EDR Contact: 09/11/2023
	Data Release Frequency: Varies

**DRYCLEAN GLENN CO DIST:** Glenn County Air Pollution Control District Drycleaner Facility Listing  
A listing of drycleaner facility locations, for the Glenn County Air Pollution Control District.

Date of Government Version: 04/17/2019	Source: Glenn County Air Pollution Control District
Date Data Arrived at EDR: 04/17/2019	Telephone: 530-934-6500
Date Made Active in Reports: 05/01/2023	Last EDR Contact: 05/03/2023
Number of Days to Update: 1475	Next Scheduled EDR Contact: 09/11/2023
	Data Release Frequency: Varies

**DRYCLEAN GRANT:** Grant Recipients List

Assembly Bill 998 (AB 998) established the Non-Toxic Dry Cleaning Incentive Program to provide financial assistance to the dry cleaning industry to switch from systems using perchloroethylene (Perc), an identified toxic air contaminant and potential human carcinogen, to non-toxic and non-smog forming alternatives.

Date of Government Version: 12/31/2020	Source: California Air Resources Board
Date Data Arrived at EDR: 02/04/2021	Telephone: 916-323-0006
Date Made Active in Reports: 05/01/2023	Last EDR Contact: 05/11/2023
Number of Days to Update: 816	Next Scheduled EDR Contact: 08/07/2023
	Data Release Frequency: Varies

**DRYCLEAN IMPERIAL CO DIST:** Imperial County Air Pollution Control District Drycleaner Facility Listing  
A listing of drycleaner facility locations, for the Imperial County Air Pollution Control District

Date of Government Version: 05/14/2019	Source: Imperial County Air Pollution Control District
Date Data Arrived at EDR: 05/17/2019	Telephone: 442-265-1800
Date Made Active in Reports: 05/01/2023	Last EDR Contact: 04/25/2023
Number of Days to Update: 1445	Next Scheduled EDR Contact: 09/11/2023
	Data Release Frequency: Varies

**DRYCLEAN LAKE CO DIST:** Lake County Air Quality Management District Drycleaner Facility Listing  
A listing of drycleaner facility locations, for the Lake County Air Quality Management District,

Date of Government Version: 04/29/2019	Source: Lake County Air Quality Management District
Date Data Arrived at EDR: 05/07/2019	Telephone: 707-263-7000
Date Made Active in Reports: 05/01/2023	Last EDR Contact: 05/11/2023
Number of Days to Update: 1455	Next Scheduled EDR Contact: 09/11/2023
	Data Release Frequency: Varies

**DRYCLEAN MENDO CO DIST:** Mendocino County Air Quality Management District Drycleaner Facility Listing  
A listing of drycleaner facility locations, for the Mendocino County Air Quality Management District.

Date of Government Version: 02/08/2019	Source: Mendocino County Air Quality Management District
Date Data Arrived at EDR: 05/21/2019	Telephone: 707-463-4354
Date Made Active in Reports: 05/01/2023	Last EDR Contact: 04/25/2023
Number of Days to Update: 1441	Next Scheduled EDR Contact: 09/11/2023
	Data Release Frequency: Varies

**DRYCLEAN MOJAVE DESERT DIST:** Mojave Desert Air Quality Management District Drycleaner Facility Listing  
A listing of drycleaner facility locations, for the Mojave Desert Air Quality Management District.

Date of Government Version: 04/17/2019	Source: Mojave Desert Air Quality Management District
Date Data Arrived at EDR: 04/17/2019	Telephone: 760-245-1661
Date Made Active in Reports: 05/01/2023	Last EDR Contact: 04/25/2023
Number of Days to Update: 1475	Next Scheduled EDR Contact: 09/11/2023
	Data Release Frequency: Varies



## GOVERNMENT RECORDS SEARCHED / DATA CURRENCY TRACKING

**DRYCLEAN MONTEREY BAY DIST:** Monterey Bay Air Quality Management District Drycleaner Facility Listing  
A listing of drycleaner facility locations, for the Monterey Bay Air Quality Management District.

Date of Government Version: 04/17/2019	Source: Monterey Bay Air Quality Management District
Date Data Arrived at EDR: 04/17/2019	Telephone: 831-647-9411
Date Made Active in Reports: 05/01/2023	Last EDR Contact: 04/25/2023
Number of Days to Update: 1475	Next Scheduled EDR Contact: 09/11/2023
	Data Release Frequency: Varies

**DRYCLEAN NO COAST UNIFIED DIST:** North Coast Unified Air Quality Management District Drycleaner Facility Listing  
A listing of drycleaner facility locations, for the North Coast Unified Air Quality Management District.

Date of Government Version: 11/30/2016	Source: North Coast Unified Air Quality Management District
Date Data Arrived at EDR: 04/19/2019	Telephone: 707-443-3093
Date Made Active in Reports: 05/01/2023	Last EDR Contact: 04/25/2023
Number of Days to Update: 1473	Next Scheduled EDR Contact: 09/11/2023
	Data Release Frequency: Varies

**DRYCLEAN NO SIERRA DIST:** Northern Sierra Air Quality Management District Drycleaner Facility Listing  
A listing of drycleaner facility locations, for the Northern Sierra Air Quality Management District,

Date of Government Version: 05/07/2019	Source: Northern Sierra Air Quality Management District
Date Data Arrived at EDR: 05/07/2019	Telephone: 530-274-9350
Date Made Active in Reports: 05/01/2023	Last EDR Contact: 04/25/2023
Number of Days to Update: 1455	Next Scheduled EDR Contact: 09/11/2023
	Data Release Frequency: Varies

**DRYCLEAN SAN DIEGO CO DIST:** San Diego County Air Pollution Control District Drycleaner Facility Listing  
A listing of drycleaner facility locations, for the San Diego County Air Pollution Control District.

Date of Government Version: 02/01/2019	Source: San Diego County Air Pollution Control District
Date Data Arrived at EDR: 05/01/2019	Telephone: 858-586-2616
Date Made Active in Reports: 05/01/2023	Last EDR Contact: 04/25/2023
Number of Days to Update: 1461	Next Scheduled EDR Contact: 09/11/2023
	Data Release Frequency: Varies

**DRYCLEAN SACRAMENTO METO DIST:** Sacramento Metropolitan Air Quality Management District Drycleaner Facility Listing  
A listing of drycleaner facility locations, for the Sacramento Metropolitan Air Quality Management District.

Date of Government Version: 04/24/2019	Source: Sacramento Metropolitan Air Quality Management District
Date Data Arrived at EDR: 04/25/2019	Telephone: 916-874-3958
Date Made Active in Reports: 05/01/2023	Last EDR Contact: 04/25/2023
Number of Days to Update: 1467	Next Scheduled EDR Contact: 09/11/2023
	Data Release Frequency: Varies

**DRYCLEAN SANTA BARB CO DIST:** Santa Barbara County Air Pollution Control District Drycleaner Facility Listing  
A listing of drycleaner facility locations, for the Santa Barbara County Air Pollution Control District.

Date of Government Version: 02/19/2019	Source: Santa Barbara County Air Pollution Control District
Date Data Arrived at EDR: 04/17/2019	Telephone: 805-961-8867
Date Made Active in Reports: 05/01/2023	Last EDR Contact: 04/25/2023
Number of Days to Update: 1475	Next Scheduled EDR Contact: 09/11/2023
	Data Release Frequency: Varies

**DRYCLEAN SAN JOAQ VAL DIST:** San Joaquin Valley Air Pollution Control District Drycleaner Facility Listing  
A listing of drycleaner facility locations, for the San Joaquin Valley Air Pollution Control District.

Date of Government Version: 05/01/2019	Source: San Joaquin Valley Air Pollution Control District
Date Data Arrived at EDR: 05/03/2019	Telephone: 559-230-6001
Date Made Active in Reports: 05/01/2023	Last EDR Contact: 05/11/2023
Number of Days to Update: 1459	Next Scheduled EDR Contact: 09/11/2023
	Data Release Frequency: Varies

## GOVERNMENT RECORDS SEARCHED / DATA CURRENCY TRACKING

**DRYCLEAN SAN LUIS OB CO DIST:** San Luis Obispo County Air Pollution Control District Drycleaner Facility Listing  
A listing of drycleaner facility locations, for the San Luis Obispo County Air Pollution Control District.

Date of Government Version: 04/23/2019  
Date Data Arrived at EDR: 04/25/2019  
Date Made Active in Reports: 05/01/2023  
Number of Days to Update: 1467

Source: San Luis Obispo County Air Pollution Control District  
Telephone: 805-781-5756  
Last EDR Contact: 04/25/2023  
Next Scheduled EDR Contact: 09/11/2023  
Data Release Frequency: Varies

**DRYCLEAN SHASTA CO DIST:** Shasta County Air Quality Management District District Drycleaner Facility Listing  
A listing of drycleaner facility locations, for the Shasta County Air Quality Management District.

Date of Government Version: 04/17/2019  
Date Data Arrived at EDR: 04/19/2019  
Date Made Active in Reports: 05/01/2023  
Number of Days to Update: 1473

Source: Shasta County Air Quality Management District  
Telephone: 530-225-5674  
Last EDR Contact: 04/25/2023  
Next Scheduled EDR Contact: 09/11/2023  
Data Release Frequency: Varies

**DRYCLEAN TEHAMA CO DIST:** Tehama County Air Pollution Control District Drycleaner Facility Listing  
A listing of drycleaner facility locations, for the Tehama County Air Pollution Control District.

Date of Government Version: 04/24/2019  
Date Data Arrived at EDR: 04/24/2019  
Date Made Active in Reports: 05/01/2023  
Number of Days to Update: 1468

Source: Tehama County Air Pollution Control District  
Telephone: 530-527-3717  
Last EDR Contact: 04/25/2023  
Next Scheduled EDR Contact: 09/11/2023  
Data Release Frequency: Varies

**DRYCLEAN YOLO-SOLANO DIST:** Yolo-Solano Air Quality Management District Drycleaner Facility Listing  
A listing of drycleaner facility locations, for the Yolo-Solano Air Quality Management District.

Date of Government Version: 05/31/2019  
Date Data Arrived at EDR: 06/06/2019  
Date Made Active in Reports: 05/01/2023  
Number of Days to Update: 1425

Source: Yolo-Solano Air Quality Management District  
Telephone: 530-757-3650  
Last EDR Contact: 04/25/2023  
Next Scheduled EDR Contact: 09/11/2023  
Data Release Frequency: Varies

**DRYCLEAN FEATHER RIVER DIST:** Feather River Air Quality Management District Drycleaner Facility Listing  
A listing of drycleaner facility locations, for the Feather River Air Quality Management District.

Date of Government Version: 03/08/2023  
Date Data Arrived at EDR: 03/09/2023  
Date Made Active in Reports: 06/05/2023  
Number of Days to Update: 88

Source: Feather River Air Quality Management District  
Telephone: 530-634-7659  
Last EDR Contact: 06/08/2023  
Next Scheduled EDR Contact: 09/16/2019  
Data Release Frequency: Varies

**DRYCLEANERS:** Cleaner Facilities

A list of drycleaner related facilities that have EPA ID numbers. These are facilities with certain SIC codes: power laundries, family and commercial; garment pressing and cleaner's agents; linen supply; coin-operated laundries and cleaning; drycleaning plants, except rugs; carpet and upholster cleaning; industrial launderers; laundry and garment services.

Date of Government Version: 08/27/2021  
Date Data Arrived at EDR: 09/01/2021  
Date Made Active in Reports: 11/19/2021  
Number of Days to Update: 79

Source: Department of Toxic Substance Control  
Telephone: 916-327-4498  
Last EDR Contact: 06/06/2023  
Next Scheduled EDR Contact: 09/11/2023  
Data Release Frequency: Annually

**DRYCLEAN VENTURA CO DIST:** Drycleaner Facility Listing  
A listing of drycleaner facility locations, for the Ventura County Air Pollution Control District.

## GOVERNMENT RECORDS SEARCHED / DATA CURRENCY TRACKING

Date of Government Version: 04/16/2019  
Date Data Arrived at EDR: 04/17/2019  
Date Made Active in Reports: 05/01/2023  
Number of Days to Update: 1475

Source: Ventura County Air Pollution Control District  
Telephone: 805-645-1421  
Last EDR Contact: 04/25/2023  
Next Scheduled EDR Contact: 09/11/2023  
Data Release Frequency: Varies

**DRYCLEAN SOUTH COAST:** South Coast Air Quality Management District Drycleaner Listing  
A listing of dry cleaners in the South Coast Air Quality Management District

Date of Government Version: 02/17/2023  
Date Data Arrived at EDR: 02/17/2023  
Date Made Active in Reports: 05/09/2023  
Number of Days to Update: 81

Source: South Coast Air Quality Management District  
Telephone: 909-396-3211  
Last EDR Contact: 05/17/2023  
Next Scheduled EDR Contact: 09/04/2023  
Data Release Frequency: Varies

**DRYCLEAN AVAQMD:** Antelope Valley Air Quality Management District Drycleaner Listing  
A listing of dry cleaners in the Antelope Valley Air Quality Management District.

Date of Government Version: 02/23/2023  
Date Data Arrived at EDR: 02/24/2023  
Date Made Active in Reports: 05/15/2023  
Number of Days to Update: 80

Source: Antelope Valley Air Quality Management District  
Telephone: 661-723-8070  
Last EDR Contact: 05/23/2023  
Next Scheduled EDR Contact: 09/11/2023  
Data Release Frequency: Varies

**EMI:** Emissions Inventory Data

Toxics and criteria pollutant emissions data collected by the ARB and local air pollution agencies.

Date of Government Version: 12/31/2020  
Date Data Arrived at EDR: 06/13/2022  
Date Made Active in Reports: 08/30/2022  
Number of Days to Update: 78

Source: California Air Resources Board  
Telephone: 916-322-2990  
Last EDR Contact: 06/09/2023  
Next Scheduled EDR Contact: 09/25/2023  
Data Release Frequency: Varies

**ENF:** Enforcement Action Listing

A listing of Water Board Enforcement Actions. Formal is everything except Oral/Verbal Communication, Notice of Violation, Expedited Payment Letter, and Staff Enforcement Letter.

Date of Government Version: 01/10/2023  
Date Data Arrived at EDR: 01/18/2023  
Date Made Active in Reports: 04/04/2023  
Number of Days to Update: 76

Source: State Water Resources Control Board  
Telephone: 916-445-9379  
Last EDR Contact: 04/18/2023  
Next Scheduled EDR Contact: 07/31/2023  
Data Release Frequency: Varies

**Financial Assurance 1:** Financial Assurance Information Listing

Financial Assurance information

Date of Government Version: 01/11/2023  
Date Data Arrived at EDR: 01/17/2023  
Date Made Active in Reports: 04/04/2023  
Number of Days to Update: 77

Source: Department of Toxic Substances Control  
Telephone: 916-255-3628  
Last EDR Contact: 04/12/2023  
Next Scheduled EDR Contact: 07/31/2023  
Data Release Frequency: Varies

**Financial Assurance 2:** Financial Assurance Information Listing

A listing of financial assurance information for solid waste facilities. Financial assurance is intended to ensure that resources are available to pay for the cost of closure, post-closure care, and corrective measures if the owner or operator of a regulated facility is unable or unwilling to pay.

Date of Government Version: 02/06/2023  
Date Data Arrived at EDR: 02/15/2023  
Date Made Active in Reports: 05/09/2023  
Number of Days to Update: 83

Source: California Integrated Waste Management Board  
Telephone: 916-341-6066  
Last EDR Contact: 05/17/2023  
Next Scheduled EDR Contact: 08/21/2023  
Data Release Frequency: Varies

## GOVERNMENT RECORDS SEARCHED / DATA CURRENCY TRACKING

### ICE: ICE

Contains data pertaining to the Permitted Facilities with Inspections / Enforcements sites tracked in Envirostor.

Date of Government Version: 02/13/2023	Source: Department of Toxic Substances Control
Date Data Arrived at EDR: 02/14/2023	Telephone: 877-786-9427
Date Made Active in Reports: 05/08/2023	Last EDR Contact: 05/16/2023
Number of Days to Update: 83	Next Scheduled EDR Contact: 08/28/2023
	Data Release Frequency: Quarterly

### HIST CORTESE: Hazardous Waste & Substance Site List

The sites for the list are designated by the State Water Resource Control Board [LUST], the Integrated Waste Board [SWF/LS], and the Department of Toxic Substances Control [CALSITES]. This listing is no longer updated by the state agency.

Date of Government Version: 04/01/2001	Source: Department of Toxic Substances Control
Date Data Arrived at EDR: 01/22/2009	Telephone: 916-323-3400
Date Made Active in Reports: 04/08/2009	Last EDR Contact: 01/22/2009
Number of Days to Update: 76	Next Scheduled EDR Contact: N/A
	Data Release Frequency: No Update Planned

### HWP: EnviroStor Permitted Facilities Listing

Detailed information on permitted hazardous waste facilities and corrective action ("cleanups") tracked in EnviroStor.

Date of Government Version: 02/13/2023	Source: Department of Toxic Substances Control
Date Data Arrived at EDR: 02/14/2023	Telephone: 916-323-3400
Date Made Active in Reports: 05/08/2023	Last EDR Contact: 05/16/2023
Number of Days to Update: 83	Next Scheduled EDR Contact: 08/28/2023
	Data Release Frequency: Quarterly

### HWT: Registered Hazardous Waste Transporter Database

A listing of hazardous waste transporters. In California, unless specifically exempted, it is unlawful for any person to transport hazardous wastes unless the person holds a valid registration issued by DTSC. A hazardous waste transporter registration is valid for one year and is assigned a unique registration number.

Date of Government Version: 01/03/2023	Source: Department of Toxic Substances Control
Date Data Arrived at EDR: 01/04/2023	Telephone: 916-440-7145
Date Made Active in Reports: 03/21/2023	Last EDR Contact: 04/04/2023
Number of Days to Update: 76	Next Scheduled EDR Contact: 07/17/2023
	Data Release Frequency: Quarterly

### HAZNET: Facility and Manifest Data

Facility and Manifest Data. The data is extracted from the copies of hazardous waste manifests received each year by the DTSC. The annual volume of manifests is typically 700,000 - 1,000,000 annually, representing approximately 350,000 - 500,000 shipments. Data are from the manifests submitted without correction, and therefore many contain some invalid values for data elements such as generator ID, TSD ID, waste category, and disposal method. This database begins with calendar year 1993.

Date of Government Version: 12/31/2021	Source: California Environmental Protection Agency
Date Data Arrived at EDR: 07/05/2022	Telephone: 916-255-1136
Date Made Active in Reports: 09/19/2022	Last EDR Contact: 04/06/2023
Number of Days to Update: 76	Next Scheduled EDR Contact: 07/17/2023
	Data Release Frequency: Annually

### MINES: Mines Site Location Listing

A listing of mine site locations from the Office of Mine Reclamation.

Date of Government Version: 03/06/2023	Source: Department of Conservation
Date Data Arrived at EDR: 03/07/2023	Telephone: 916-322-1080
Date Made Active in Reports: 05/23/2023	Last EDR Contact: 06/02/2023
Number of Days to Update: 77	Next Scheduled EDR Contact: 09/18/2023
	Data Release Frequency: Quarterly

## GOVERNMENT RECORDS SEARCHED / DATA CURRENCY TRACKING

### MWMP: Medical Waste Management Program Listing

The Medical Waste Management Program (MWMP) ensures the proper handling and disposal of medical waste by permitting and inspecting medical waste Offsite Treatment Facilities (PDF) and Transfer Stations (PDF) throughout the state. MWMP also oversees all Medical Waste Transporters.

Date of Government Version: 01/09/2023	Source: Department of Public Health
Date Data Arrived at EDR: 02/28/2023	Telephone: 916-558-1784
Date Made Active in Reports: 05/17/2023	Last EDR Contact: 05/25/2023
Number of Days to Update: 78	Next Scheduled EDR Contact: 09/11/2023
	Data Release Frequency: Varies

### NPDES: NPDES Permits Listing

A listing of NPDES permits, including stormwater.

Date of Government Version: 02/06/2023	Source: State Water Resources Control Board
Date Data Arrived at EDR: 02/07/2023	Telephone: 916-445-9379
Date Made Active in Reports: 04/28/2023	Last EDR Contact: 05/08/2023
Number of Days to Update: 80	Next Scheduled EDR Contact: 08/21/2023
	Data Release Frequency: Quarterly

### PEST LIC: Pesticide Regulation Licenses Listing

A listing of licenses and certificates issued by the Department of Pesticide Regulation. The DPR issues licenses and/or certificates to: Persons and businesses that apply or sell pesticides; Pest control dealers and brokers; Persons who advise on agricultural pesticide applications.

Date of Government Version: 02/27/2023	Source: Department of Pesticide Regulation
Date Data Arrived at EDR: 02/28/2023	Telephone: 916-445-4038
Date Made Active in Reports: 05/22/2023	Last EDR Contact: 05/25/2023
Number of Days to Update: 83	Next Scheduled EDR Contact: 09/11/2023
	Data Release Frequency: Quarterly

### PROC: Certified Processors Database

A listing of certified processors.

Date of Government Version: 03/06/2023	Source: Department of Conservation
Date Data Arrived at EDR: 03/07/2023	Telephone: 916-323-3836
Date Made Active in Reports: 03/31/2023	Last EDR Contact: 06/02/2023
Number of Days to Update: 24	Next Scheduled EDR Contact: 09/18/2023
	Data Release Frequency: Quarterly

### NOTIFY 65: Proposition 65 Records

Listings of all Proposition 65 incidents reported to counties by the State Water Resources Control Board and the Regional Water Quality Control Board. This database is no longer updated by the reporting agency.

Date of Government Version: 03/09/2023	Source: State Water Resources Control Board
Date Data Arrived at EDR: 03/10/2023	Telephone: 916-445-3846
Date Made Active in Reports: 05/24/2023	Last EDR Contact: 06/06/2023
Number of Days to Update: 75	Next Scheduled EDR Contact: 09/25/2023
	Data Release Frequency: No Update Planned

### SAN JOSE HAZMAT: Hazardous Material Facilities

Hazardous material facilities, including underground storage tank sites.

Date of Government Version: 11/03/2020	Source: City of San Jose Fire Department
Date Data Arrived at EDR: 11/05/2020	Telephone: 408-535-7694
Date Made Active in Reports: 01/26/2021	Last EDR Contact: 04/26/2023
Number of Days to Update: 82	Next Scheduled EDR Contact: 08/14/2023
	Data Release Frequency: Annually

## GOVERNMENT RECORDS SEARCHED / DATA CURRENCY TRACKING

### UIC: UIC Listing

A listing of wells identified as underground injection wells, in the California Oil and Gas Wells database.

Date of Government Version: 03/06/2023	Source: Department of Conservation
Date Data Arrived at EDR: 03/07/2023	Telephone: 916-445-2408
Date Made Active in Reports: 03/31/2023	Last EDR Contact: 06/02/2023
Number of Days to Update: 24	Next Scheduled EDR Contact: 09/18/2023
	Data Release Frequency: Varies

### UIC GEO: Underground Injection Control Sites (GEOTRACKER)

Underground control injection sites

Date of Government Version: 03/06/2023	Source: State Water Resource Control Board
Date Data Arrived at EDR: 03/07/2023	Telephone: 866-480-1028
Date Made Active in Reports: 03/31/2023	Last EDR Contact: 06/05/2023
Number of Days to Update: 24	Next Scheduled EDR Contact: 09/18/2023
	Data Release Frequency: Varies

### WASTEWATER PITS: Oil Wastewater Pits Listing

Water officials discovered that oil producers have been dumping chemical-laden wastewater into hundreds of unlined pits that are operating without proper permits. Inspections completed by the Central Valley Regional Water Quality Control Board revealed the existence of previously unidentified waste sites. The water boards review found that more than one-third of the region's active disposal pits are operating without permission.

Date of Government Version: 02/11/2021	Source: RWQCB, Central Valley Region
Date Data Arrived at EDR: 07/01/2021	Telephone: 559-445-5577
Date Made Active in Reports: 09/29/2021	Last EDR Contact: 04/06/2023
Number of Days to Update: 90	Next Scheduled EDR Contact: 07/17/2023
	Data Release Frequency: Varies

### WDS: Waste Discharge System

Sites which have been issued waste discharge requirements.

Date of Government Version: 06/19/2007	Source: State Water Resources Control Board
Date Data Arrived at EDR: 06/20/2007	Telephone: 916-341-5227
Date Made Active in Reports: 06/29/2007	Last EDR Contact: 05/10/2023
Number of Days to Update: 9	Next Scheduled EDR Contact: 08/28/2023
	Data Release Frequency: No Update Planned

### WIP: Well Investigation Program Case List

Well Investigation Program case in the San Gabriel and San Fernando Valley area.

Date of Government Version: 07/03/2009	Source: Los Angeles Water Quality Control Board
Date Data Arrived at EDR: 07/21/2009	Telephone: 213-576-6726
Date Made Active in Reports: 08/03/2009	Last EDR Contact: 03/16/2023
Number of Days to Update: 13	Next Scheduled EDR Contact: 07/03/2023
	Data Release Frequency: No Update Planned

### MILITARY PRIV SITES: Military Privatized Sites (GEOTRACKER)

Military privatized sites

Date of Government Version: 03/06/2023	Source: State Water Resources Control Board
Date Data Arrived at EDR: 03/07/2023	Telephone: 866-480-1028
Date Made Active in Reports: 03/31/2023	Last EDR Contact: 06/05/2023
Number of Days to Update: 24	Next Scheduled EDR Contact: 09/18/2023
	Data Release Frequency: Varies

### PROJECT: Project Sites (GEOTRACKER)

Projects sites

## GOVERNMENT RECORDS SEARCHED / DATA CURRENCY TRACKING

Date of Government Version: 03/06/2023  
Date Data Arrived at EDR: 03/07/2023  
Date Made Active in Reports: 03/31/2023  
Number of Days to Update: 24

Source: State Water Resources Control Board  
Telephone: 866-480-1028  
Last EDR Contact: 06/05/2023  
Next Scheduled EDR Contact: 09/18/2023  
Data Release Frequency: Varies

### WDR: Waste Discharge Requirements Listing

In general, the Waste Discharge Requirements (WDRs) Program (sometimes also referred to as the "Non Chapter 15 (Non 15) Program") regulates point discharges that are exempt pursuant to Subsection 20090 of Title 27 and not subject to the Federal Water Pollution Control Act. Exemptions from Title 27 may be granted for nine categories of discharges (e.g., sewage, wastewater, etc.) that meet, and continue to meet, the preconditions listed for each specific exemption. The scope of the WDRs Program also includes the discharge of wastes classified as inert, pursuant to section 20230 of Title 27.

Date of Government Version: 03/06/2023  
Date Data Arrived at EDR: 03/07/2023  
Date Made Active in Reports: 05/24/2023  
Number of Days to Update: 78

Source: State Water Resources Control Board  
Telephone: 916-341-5810  
Last EDR Contact: 06/02/2023  
Next Scheduled EDR Contact: 09/18/2023  
Data Release Frequency: Quarterly

### CIWQS: California Integrated Water Quality System

The California Integrated Water Quality System (CIWQS) is a computer system used by the State and Regional Water Quality Control Boards to track information about places of environmental interest, manage permits and other orders, track inspections, and manage violations and enforcement activities.

Date of Government Version: 02/27/2023  
Date Data Arrived at EDR: 02/28/2023  
Date Made Active in Reports: 05/17/2023  
Number of Days to Update: 78

Source: State Water Resources Control Board  
Telephone: 866-794-4977  
Last EDR Contact: 05/25/2023  
Next Scheduled EDR Contact: 09/11/2023  
Data Release Frequency: Varies

### CERS: CalEPA Regulated Site Portal Data

The CalEPA Regulated Site Portal database combines data about environmentally regulated sites and facilities in California into a single database. It combines data from a variety of state and federal databases, and provides an overview of regulated activities across the spectrum of environmental programs for any given location in California. These activities include hazardous materials and waste, state and federal cleanups, impacted ground and surface waters, and toxic materials

Date of Government Version: 01/05/2023  
Date Data Arrived at EDR: 01/06/2023  
Date Made Active in Reports: 01/10/2023  
Number of Days to Update: 4

Source: California Environmental Protection Agency  
Telephone: 916-323-2514  
Last EDR Contact: 04/18/2023  
Next Scheduled EDR Contact: 07/31/2023  
Data Release Frequency: Varies

### NON-CASE INFO: Non-Case Information Sites (GEOTRACKER)

Non-Case Information sites

Date of Government Version: 03/06/2023  
Date Data Arrived at EDR: 03/07/2023  
Date Made Active in Reports: 03/31/2023  
Number of Days to Update: 24

Source: State Water Resources Control Board  
Telephone: 866-480-1028  
Last EDR Contact: 06/05/2023  
Next Scheduled EDR Contact: 09/18/2023  
Data Release Frequency: Varies

### OTHER OIL GAS: Other Oil & Gas Projects Sites (GEOTRACKER)

Other Oil & Gas Projects sites

Date of Government Version: 03/06/2023  
Date Data Arrived at EDR: 03/07/2023  
Date Made Active in Reports: 03/31/2023  
Number of Days to Update: 24

Source: State Water Resources Control Board  
Telephone: 866-480-1028  
Last EDR Contact: 06/05/2023  
Next Scheduled EDR Contact: 09/18/2023  
Data Release Frequency: Varies

## GOVERNMENT RECORDS SEARCHED / DATA CURRENCY TRACKING

### PROD WATER PONDS: Produced Water Ponds Sites (GEOTRACKER)

Produced water ponds sites

Date of Government Version: 03/06/2023  
Date Data Arrived at EDR: 03/07/2023  
Date Made Active in Reports: 03/31/2023  
Number of Days to Update: 24

Source: State Water Resources Control Board  
Telephone: 866-480-1028  
Last EDR Contact: 06/05/2023  
Next Scheduled EDR Contact: 09/18/2023  
Data Release Frequency: Varies

### SAMPLING POINT: Sampling Point ? Public Sites (GEOTRACKER)

Sampling point - public sites

Date of Government Version: 03/06/2023  
Date Data Arrived at EDR: 03/07/2023  
Date Made Active in Reports: 03/31/2023  
Number of Days to Update: 24

Source: State Water Resources Control Board  
Telephone: 866-480-1028  
Last EDR Contact: 06/05/2023  
Next Scheduled EDR Contact: 09/18/2023  
Data Release Frequency: Varies

### WELL STIM PROJ: Well Stimulation Project (GEOTRACKER)

Includes areas of groundwater monitoring plans, a depiction of the monitoring network, and the facilities, boundaries, and subsurface characteristics of the oilfield and the features (oil and gas wells, produced water ponds, UIC wells, water supply wells, etc?) being monitored

Date of Government Version: 03/06/2023  
Date Data Arrived at EDR: 03/07/2023  
Date Made Active in Reports: 03/31/2023  
Number of Days to Update: 24

Source: State Water Resources Control Board  
Telephone: 866-480-1028  
Last EDR Contact: 06/05/2023  
Next Scheduled EDR Contact: 09/18/2023  
Data Release Frequency: Varies

### HWTS: Hazardous Waste Tracking System

DTSC maintains the Hazardous Waste Tracking System that stores ID number information since the early 1980s and manifest data since 1993. The system collects both manifest copies from the generator and destination facility.

Date of Government Version: 04/05/2022  
Date Data Arrived at EDR: 04/05/2022  
Date Made Active in Reports: 04/26/2022  
Number of Days to Update: 21

Source: Department of Toxic Substances Control  
Telephone: 916-324-2444  
Last EDR Contact: 04/13/2023  
Next Scheduled EDR Contact: 07/17/2023  
Data Release Frequency: Varies

### PCS ENF: Enforcement data

No description is available for this data

Date of Government Version: 12/31/2014  
Date Data Arrived at EDR: 02/05/2015  
Date Made Active in Reports: 03/06/2015  
Number of Days to Update: 29

Source: EPA  
Telephone: 202-564-2497  
Last EDR Contact: 03/30/2023  
Next Scheduled EDR Contact: 07/17/2023  
Data Release Frequency: Varies

### PFAS TRIS: List of PFAS Added to the TRI

Section 7321 of the National Defense Authorization Act for Fiscal Year 2020 (NDAA) immediately added certain per- and polyfluoroalkyl substances (PFAS) to the list of chemicals covered by the Toxics Release Inventory (TRI) under Section 313 of the Emergency Planning and Community Right-to-Know Act (EPCRA) and provided a framework for additional PFAS to be added to TRI on an annual basis.

Date of Government Version: 06/07/2023  
Date Data Arrived at EDR: 06/08/2023  
Date Made Active in Reports: 06/09/2023  
Number of Days to Update: 1

Source: Environmental Protection Agency  
Telephone: 202-566-0250  
Last EDR Contact: 06/08/2023  
Next Scheduled EDR Contact: 07/17/2023  
Data Release Frequency: Varies



# GOVERNMENT RECORDS SEARCHED / DATA CURRENCY TRACKING

## **MINES MRDS: Mineral Resources Data System**

Mineral Resources Data System

Date of Government Version: 08/23/2022  
Date Data Arrived at EDR: 11/22/2022  
Date Made Active in Reports: 02/28/2023  
Number of Days to Update: 98

Source: USGS  
Telephone: 703-648-6533  
Last EDR Contact: 05/25/2023  
Next Scheduled EDR Contact: 09/04/2023  
Data Release Frequency: Varies

## **PCS: Permit Compliance System**

PCS is a computerized management information system that contains data on National Pollutant Discharge Elimination System (NPDES) permit holding facilities. PCS tracks the permit, compliance, and enforcement status of NPDES facilities.

Date of Government Version: 07/14/2011  
Date Data Arrived at EDR: 08/05/2011  
Date Made Active in Reports: 09/29/2011  
Number of Days to Update: 55

Source: EPA, Office of Water  
Telephone: 202-564-2496  
Last EDR Contact: 03/30/2023  
Next Scheduled EDR Contact: 07/17/2023  
Data Release Frequency: No Update Planned

## **EDR HIGH RISK HISTORICAL RECORDS**

### ***EDR Exclusive Records***

#### **EDR MGP: EDR Proprietary Manufactured Gas Plants**

The EDR Proprietary Manufactured Gas Plant Database includes records of coal gas plants (manufactured gas plants) compiled by EDR's researchers. Manufactured gas sites were used in the United States from the 1800's to 1950's to produce a gas that could be distributed and used as fuel. These plants used whale oil, rosin, coal, or a mixture of coal, oil, and water that also produced a significant amount of waste. Many of the byproducts of the gas production, such as coal tar (oily waste containing volatile and non-volatile chemicals), sludges, oils and other compounds are potentially hazardous to human health and the environment. The byproduct from this process was frequently disposed of directly at the plant site and can remain or spread slowly, serving as a continuous source of soil and groundwater contamination.

Date of Government Version: N/A  
Date Data Arrived at EDR: N/A  
Date Made Active in Reports: N/A  
Number of Days to Update: N/A

Source: EDR, Inc.  
Telephone: N/A  
Last EDR Contact: N/A  
Next Scheduled EDR Contact: N/A  
Data Release Frequency: No Update Planned

#### **EDR Hist Auto: EDR Exclusive Historical Auto Stations**

EDR has searched selected national collections of business directories and has collected listings of potential gas station/filling station/service station sites that were available to EDR researchers. EDR's review was limited to those categories of sources that might, in EDR's opinion, include gas station/filling station/service station establishments. The categories reviewed included, but were not limited to gas, gas station, gasoline station, filling station, auto, automobile repair, auto service station, service station, etc. This database falls within a category of information EDR classifies as "High Risk Historical Records", or HRHR. EDR's HRHR effort presents unique and sometimes proprietary data about past sites and operations that typically create environmental concerns, but may not show up in current government records searches.

Date of Government Version: N/A  
Date Data Arrived at EDR: N/A  
Date Made Active in Reports: N/A  
Number of Days to Update: N/A

Source: EDR, Inc.  
Telephone: N/A  
Last EDR Contact: N/A  
Next Scheduled EDR Contact: N/A  
Data Release Frequency: Varies

#### **EDR Hist Cleaner: EDR Exclusive Historical Cleaners**

EDR has searched selected national collections of business directories and has collected listings of potential dry cleaner sites that were available to EDR researchers. EDR's review was limited to those categories of sources that might, in EDR's opinion, include dry cleaning establishments. The categories reviewed included, but were not limited to dry cleaners, cleaners, laundry, laundromat, cleaning/laundry, wash & dry etc. This database falls within a category of information EDR classifies as "High Risk Historical Records", or HRHR. EDR's HRHR effort presents unique and sometimes proprietary data about past sites and operations that typically create environmental concerns, but may not show up in current government records searches.

## GOVERNMENT RECORDS SEARCHED / DATA CURRENCY TRACKING

Date of Government Version: N/A  
Date Data Arrived at EDR: N/A  
Date Made Active in Reports: N/A  
Number of Days to Update: N/A

Source: EDR, Inc.  
Telephone: N/A  
Last EDR Contact: N/A  
Next Scheduled EDR Contact: N/A  
Data Release Frequency: Varies

### **EDR RECOVERED GOVERNMENT ARCHIVES**

#### ***Exclusive Recovered Govt. Archives***

##### **RGA LF: Recovered Government Archive Solid Waste Facilities List**

The EDR Recovered Government Archive Landfill database provides a list of landfills derived from historical databases and includes many records that no longer appear in current government lists. Compiled from Records formerly available from the Department of Resources Recycling and Recovery in California.

Date of Government Version: N/A  
Date Data Arrived at EDR: 07/01/2013  
Date Made Active in Reports: 01/13/2014  
Number of Days to Update: 196

Source: Department of Resources Recycling and Recovery  
Telephone: N/A  
Last EDR Contact: 06/01/2012  
Next Scheduled EDR Contact: N/A  
Data Release Frequency: Varies

##### **RGA LUST: Recovered Government Archive Leaking Underground Storage Tank**

The EDR Recovered Government Archive Leaking Underground Storage Tank database provides a list of LUST incidents derived from historical databases and includes many records that no longer appear in current government lists. Compiled from Records formerly available from the State Water Resources Control Board in California.

Date of Government Version: N/A  
Date Data Arrived at EDR: 07/01/2013  
Date Made Active in Reports: 12/30/2013  
Number of Days to Update: 182

Source: State Water Resources Control Board  
Telephone: N/A  
Last EDR Contact: 06/01/2012  
Next Scheduled EDR Contact: N/A  
Data Release Frequency: Varies

### **COUNTY RECORDS**

#### **ALAMEDA COUNTY:**

##### **CS ALAMEDA: Contaminated Sites**

A listing of contaminated sites overseen by the Toxic Release Program (oil and groundwater contamination from chemical releases and spills) and the Leaking Underground Storage Tank Program (soil and ground water contamination from leaking petroleum USTs).

Date of Government Version: 01/09/2019  
Date Data Arrived at EDR: 01/11/2019  
Date Made Active in Reports: 03/05/2019  
Number of Days to Update: 53

Source: Alameda County Environmental Health Services  
Telephone: 510-567-6700  
Last EDR Contact: 03/29/2023  
Next Scheduled EDR Contact: 07/17/2023  
Data Release Frequency: Semi-Annually

##### **UST ALAMEDA: Underground Tanks**

Underground storage tank sites located in Alameda county.

Date of Government Version: 12/28/2022  
Date Data Arrived at EDR: 12/28/2022  
Date Made Active in Reports: 03/17/2023  
Number of Days to Update: 79

Source: Alameda County Environmental Health Services  
Telephone: 510-567-6700  
Last EDR Contact: 03/29/2023  
Next Scheduled EDR Contact: 07/17/2023  
Data Release Frequency: Semi-Annually

#### **AMADOR COUNTY:**

## GOVERNMENT RECORDS SEARCHED / DATA CURRENCY TRACKING

### CUPA AMADOR: CUPA Facility List Cupa Facility List

Date of Government Version: 01/31/2023  
Date Data Arrived at EDR: 02/02/2023  
Date Made Active in Reports: 04/19/2023  
Number of Days to Update: 76

Source: Amador County Environmental Health  
Telephone: 209-223-6439  
Last EDR Contact: 04/26/2023  
Next Scheduled EDR Contact: 08/14/2023  
Data Release Frequency: Varies

### BUTTE COUNTY:

#### CUPA BUTTE: CUPA Facility Listing Cupa facility list.

Date of Government Version: 04/21/2017  
Date Data Arrived at EDR: 04/25/2017  
Date Made Active in Reports: 08/09/2017  
Number of Days to Update: 106

Source: Public Health Department  
Telephone: 530-538-7149  
Last EDR Contact: 03/29/2023  
Next Scheduled EDR Contact: 07/17/2023  
Data Release Frequency: No Update Planned

### CALVERAS COUNTY:

#### CUPA CALVERAS: CUPA Facility Listing Cupa Facility Listing

Date of Government Version: 03/17/2023  
Date Data Arrived at EDR: 03/21/2023  
Date Made Active in Reports: 06/06/2023  
Number of Days to Update: 77

Source: Calveras County Environmental Health  
Telephone: 209-754-6399  
Last EDR Contact: 03/16/2023  
Next Scheduled EDR Contact: 07/03/2023  
Data Release Frequency: Quarterly

### COLUSA COUNTY:

#### CUPA COLUSA: CUPA Facility List Cupa facility list.

Date of Government Version: 04/06/2020  
Date Data Arrived at EDR: 04/23/2020  
Date Made Active in Reports: 07/10/2020  
Number of Days to Update: 78

Source: Health & Human Services  
Telephone: 530-458-0396  
Last EDR Contact: 04/26/2023  
Next Scheduled EDR Contact: 08/14/2023  
Data Release Frequency: Semi-Annually

### CONTRA COSTA COUNTY:

#### SL CONTRA COSTA: Site List

List includes sites from the underground tank, hazardous waste generator and business plan/2185 programs.

Date of Government Version: 12/28/2022  
Date Data Arrived at EDR: 01/24/2023  
Date Made Active in Reports: 04/10/2023  
Number of Days to Update: 76

Source: Contra Costa Health Services Department  
Telephone: 925-646-2286  
Last EDR Contact: 04/19/2023  
Next Scheduled EDR Contact: 08/07/2023  
Data Release Frequency: Semi-Annually

### DEL NORTE COUNTY:

## GOVERNMENT RECORDS SEARCHED / DATA CURRENCY TRACKING

### CUPA DEL NORTE: CUPA Facility List Cupa Facility list

Date of Government Version: 02/13/2023  
Date Data Arrived at EDR: 02/14/2023  
Date Made Active in Reports: 05/08/2023  
Number of Days to Update: 83

Source: Del Norte County Environmental Health Division  
Telephone: 707-465-0426  
Last EDR Contact: 05/03/2023  
Next Scheduled EDR Contact: 08/07/2023  
Data Release Frequency: Varies

### EL DORADO COUNTY:

#### CUPA EL DORADO: CUPA Facility List CUPA facility list.

Date of Government Version: 08/08/2022  
Date Data Arrived at EDR: 08/09/2022  
Date Made Active in Reports: 09/01/2022  
Number of Days to Update: 23

Source: El Dorado County Environmental Management Department  
Telephone: 530-621-6623  
Last EDR Contact: 04/19/2023  
Next Scheduled EDR Contact: 08/07/2023  
Data Release Frequency: Varies

### FRESNO COUNTY:

#### CUPA FRESNO: CUPA Resources List

Certified Unified Program Agency. CUPA's are responsible for implementing a unified hazardous materials and hazardous waste management regulatory program. The agency provides oversight of businesses that deal with hazardous materials, operate underground storage tanks or aboveground storage tanks.

Date of Government Version: 06/28/2021  
Date Data Arrived at EDR: 12/21/2021  
Date Made Active in Reports: 03/03/2022  
Number of Days to Update: 72

Source: Dept. of Community Health  
Telephone: 559-445-3271  
Last EDR Contact: 03/30/2023  
Next Scheduled EDR Contact: 07/10/2023  
Data Release Frequency: Semi-Annually

### GLENN COUNTY:

#### CUPA GLENN: CUPA Facility List Cupa facility list

Date of Government Version: 01/22/2018  
Date Data Arrived at EDR: 01/24/2018  
Date Made Active in Reports: 03/14/2018  
Number of Days to Update: 49

Source: Glenn County Air Pollution Control District  
Telephone: 830-934-6500  
Last EDR Contact: 04/12/2023  
Next Scheduled EDR Contact: 07/31/2023  
Data Release Frequency: No Update Planned

### HUMBOLDT COUNTY:

#### CUPA HUMBOLDT: CUPA Facility List CUPA facility list.

Date of Government Version: 08/12/2021  
Date Data Arrived at EDR: 08/12/2021  
Date Made Active in Reports: 11/08/2021  
Number of Days to Update: 88

Source: Humboldt County Environmental Health  
Telephone: N/A  
Last EDR Contact: 05/10/2023  
Next Scheduled EDR Contact: 08/28/2023  
Data Release Frequency: Semi-Annually

### IMPERIAL COUNTY:

## GOVERNMENT RECORDS SEARCHED / DATA CURRENCY TRACKING

### CUPA IMPERIAL: CUPA Facility List Cupa facility list.

Date of Government Version: 01/13/2023  
Date Data Arrived at EDR: 01/17/2023  
Date Made Active in Reports: 04/04/2023  
Number of Days to Update: 77

Source: San Diego Border Field Office  
Telephone: 760-339-2777  
Last EDR Contact: 04/12/2023  
Next Scheduled EDR Contact: 07/31/2023  
Data Release Frequency: Varies

### INYO COUNTY:

#### CUPA INYO: CUPA Facility List Cupa facility list.

Date of Government Version: 04/02/2018  
Date Data Arrived at EDR: 04/03/2018  
Date Made Active in Reports: 06/14/2018  
Number of Days to Update: 77

Source: Inyo County Environmental Health Services  
Telephone: 760-878-0238  
Last EDR Contact: 05/10/2023  
Next Scheduled EDR Contact: 08/28/2023  
Data Release Frequency: Varies

### KERN COUNTY:

#### CUPA KERN: CUPA Facility List

A listing of sites included in the Kern County Hazardous Material Business Plan.

Date of Government Version: 01/30/2023  
Date Data Arrived at EDR: 02/01/2023  
Date Made Active in Reports: 04/19/2023  
Number of Days to Update: 77

Source: Kern County Public Health  
Telephone: 661-321-3000  
Last EDR Contact: 05/10/2023  
Next Scheduled EDR Contact: 08/14/2023  
Data Release Frequency: Varies

#### UST KERN: Underground Storage Tank Sites & Tank Listing Kern County Sites and Tanks Listing.

Date of Government Version: 01/30/2023  
Date Data Arrived at EDR: 02/01/2023  
Date Made Active in Reports: 04/21/2023  
Number of Days to Update: 79

Source: Kern County Environment Health Services Department  
Telephone: 661-862-8700  
Last EDR Contact: 05/10/2023  
Next Scheduled EDR Contact: 08/14/2023  
Data Release Frequency: Quarterly

### KINGS COUNTY:

#### CUPA KINGS: CUPA Facility List

A listing of sites included in the county's Certified Unified Program Agency database. California's Secretary for Environmental Protection established the unified hazardous materials and hazardous waste regulatory program as required by chapter 6.11 of the California Health and Safety Code. The Unified Program consolidates the administration, permits, inspections, and enforcement activities.

Date of Government Version: 12/03/2020  
Date Data Arrived at EDR: 01/26/2021  
Date Made Active in Reports: 04/14/2021  
Number of Days to Update: 78

Source: Kings County Department of Public Health  
Telephone: 559-584-1411  
Last EDR Contact: 05/10/2023  
Next Scheduled EDR Contact: 08/28/2023  
Data Release Frequency: Varies

### LAKE COUNTY:

## GOVERNMENT RECORDS SEARCHED / DATA CURRENCY TRACKING

### CUPA LAKE: CUPA Facility List Cupa facility list

Date of Government Version: 04/26/2023  
Date Data Arrived at EDR: 04/27/2023  
Date Made Active in Reports: 05/31/2023  
Number of Days to Update: 34

Source: Lake County Environmental Health  
Telephone: 707-263-1164  
Last EDR Contact: 04/05/2023  
Next Scheduled EDR Contact: 07/24/2023  
Data Release Frequency: Varies

### LASSEN COUNTY:

#### CUPA LASSEN: CUPA Facility List Cupa facility list

Date of Government Version: 07/31/2020  
Date Data Arrived at EDR: 08/21/2020  
Date Made Active in Reports: 11/09/2020  
Number of Days to Update: 80

Source: Lassen County Environmental Health  
Telephone: 530-251-8528  
Last EDR Contact: 04/12/2023  
Next Scheduled EDR Contact: 07/31/2023  
Data Release Frequency: Varies

### LOS ANGELES COUNTY:

#### AOCONCERN: Key Areas of Concerns in Los Angeles County

San Gabriel Valley areas where VOC contamination is at or above the MCL as designated by region 9 EPA office. Date of Government Version: 3/30/2009 Exide Site area is a cleanup plan of lead-impacted soil surrounding the former Exide Facility as designated by the DTSC. Date of Government Version: 7/17/2017

Date of Government Version: 03/30/2009  
Date Data Arrived at EDR: 03/31/2009  
Date Made Active in Reports: 10/23/2009  
Number of Days to Update: 206

Source: N/A  
Telephone: N/A  
Last EDR Contact: 06/06/2023  
Next Scheduled EDR Contact: 09/25/2023  
Data Release Frequency: No Update Planned

#### HMS LOS ANGELES: HMS: Street Number List

Industrial Waste and Underground Storage Tank Sites.

Date of Government Version: 01/09/2023  
Date Data Arrived at EDR: 01/12/2023  
Date Made Active in Reports: 03/29/2023  
Number of Days to Update: 76

Source: Department of Public Works  
Telephone: 626-458-3517  
Last EDR Contact: 03/29/2023  
Next Scheduled EDR Contact: 07/17/2023  
Data Release Frequency: Semi-Annually

#### LF LOS ANGELES: List of Solid Waste Facilities Solid Waste Facilities in Los Angeles County.

Date of Government Version: 01/09/2023  
Date Data Arrived at EDR: 01/10/2023  
Date Made Active in Reports: 03/23/2023  
Number of Days to Update: 72

Source: La County Department of Public Works  
Telephone: 818-458-5185  
Last EDR Contact: 04/11/2023  
Next Scheduled EDR Contact: 07/24/2023  
Data Release Frequency: Varies

#### LF LOS ANGELES CITY: City of Los Angeles Landfills

Landfills owned and maintained by the City of Los Angeles.

Date of Government Version: 12/31/2022  
Date Data Arrived at EDR: 01/12/2023  
Date Made Active in Reports: 03/29/2023  
Number of Days to Update: 76

Source: Engineering & Construction Division  
Telephone: 213-473-7869  
Last EDR Contact: 04/05/2023  
Next Scheduled EDR Contact: 07/24/2023  
Data Release Frequency: Varies

## GOVERNMENT RECORDS SEARCHED / DATA CURRENCY TRACKING

### LOS ANGELES AST: Active & Inactive AST Inventory

A listing of active & inactive above ground petroleum storage tank site locations, located in the City of Los Angeles.

Date of Government Version: 06/01/2019	Source: Los Angeles Fire Department
Date Data Arrived at EDR: 06/25/2019	Telephone: 213-978-3800
Date Made Active in Reports: 08/22/2019	Last EDR Contact: 03/16/2023
Number of Days to Update: 58	Next Scheduled EDR Contact: 07/03/2023
	Data Release Frequency: Varies

### LOS ANGELES CO LF METHANE: Methane Producing Landfills

This data was created on April 30, 2012 to represent known disposal sites in Los Angeles County that may produce and emanate methane gas. The shapefile contains disposal sites within Los Angeles County that once accepted degradable refuse material. Information used to create this data was extracted from a landfill survey performed by County Engineers (Major Waste System Map, 1973) as well as historical records from CalRecycle, Regional Water Quality Control Board, and Los Angeles County Department of Public Health

Date of Government Version: 01/10/2022	Source: Los Angeles County Department of Public Works
Date Data Arrived at EDR: 01/12/2022	Telephone: 626-458-6973
Date Made Active in Reports: 04/04/2022	Last EDR Contact: 04/05/2023
Number of Days to Update: 82	Next Scheduled EDR Contact: 07/24/2023
	Data Release Frequency: No Update Planned

### LOS ANGELES HM: Active & Inactive Hazardous Materials Inventory

A listing of active & inactive hazardous materials facility locations, located in the City of Los Angeles.

Date of Government Version: 11/01/2022	Source: Los Angeles Fire Department
Date Data Arrived at EDR: 12/14/2022	Telephone: 213-978-3800
Date Made Active in Reports: 03/07/2023	Last EDR Contact: 03/24/2023
Number of Days to Update: 83	Next Scheduled EDR Contact: 07/03/2023
	Data Release Frequency: Varies

### LOS ANGELES UST: Active & Inactive UST Inventory

A listing of active & inactive underground storage tank site locations and underground storage tank historical sites, located in the City of Los Angeles.

Date of Government Version: 11/01/2022	Source: Los Angeles Fire Department
Date Data Arrived at EDR: 12/14/2022	Telephone: 213-978-3800
Date Made Active in Reports: 03/07/2023	Last EDR Contact: 03/24/2023
Number of Days to Update: 83	Next Scheduled EDR Contact: 07/03/2023
	Data Release Frequency: Varies

### SITE MIT LOS ANGELES: Site Mitigation List

Industrial sites that have had some sort of spill or complaint.

Date of Government Version: 05/26/2021	Source: Community Health Services
Date Data Arrived at EDR: 07/09/2021	Telephone: 323-890-7806
Date Made Active in Reports: 09/29/2021	Last EDR Contact: 04/18/2023
Number of Days to Update: 82	Next Scheduled EDR Contact: 07/31/2023
	Data Release Frequency: Annually

### UST EL SEGUNDO: City of El Segundo Underground Storage Tank

Underground storage tank sites located in El Segundo city.

Date of Government Version: 01/21/2017	Source: City of El Segundo Fire Department
Date Data Arrived at EDR: 04/19/2017	Telephone: 310-524-2236
Date Made Active in Reports: 05/10/2017	Last EDR Contact: 04/05/2023
Number of Days to Update: 21	Next Scheduled EDR Contact: 07/24/2023
	Data Release Frequency: No Update Planned

## GOVERNMENT RECORDS SEARCHED / DATA CURRENCY TRACKING

UST LONG BEACH: City of Long Beach Underground Storage Tank  
Underground storage tank sites located in the city of Long Beach.

Date of Government Version: 04/22/2019	Source: City of Long Beach Fire Department
Date Data Arrived at EDR: 04/23/2019	Telephone: 562-570-2563
Date Made Active in Reports: 06/27/2019	Last EDR Contact: 04/12/2023
Number of Days to Update: 65	Next Scheduled EDR Contact: 07/31/2023
	Data Release Frequency: Varies

UST TORRANCE: City of Torrance Underground Storage Tank  
Underground storage tank sites located in the city of Torrance.

Date of Government Version: 10/18/2022	Source: City of Torrance Fire Department
Date Data Arrived at EDR: 10/19/2022	Telephone: 310-618-2973
Date Made Active in Reports: 01/10/2023	Last EDR Contact: 04/12/2023
Number of Days to Update: 83	Next Scheduled EDR Contact: 07/31/2023
	Data Release Frequency: Semi-Annually

MADERA COUNTY:

CUPA MADERA: CUPA Facility List

A listing of sites included in the county's Certified Unified Program Agency database. California's Secretary for Environmental Protection established the unified hazardous materials and hazardous waste regulatory program as required by chapter 6.11 of the California Health and Safety Code. The Unified Program consolidates the administration, permits, inspections, and enforcement activities.

Date of Government Version: 08/10/2020	Source: Madera County Environmental Health
Date Data Arrived at EDR: 08/12/2020	Telephone: 559-675-7823
Date Made Active in Reports: 10/23/2020	Last EDR Contact: 05/10/2023
Number of Days to Update: 72	Next Scheduled EDR Contact: 08/28/2023
	Data Release Frequency: Varies

MARIN COUNTY:

UST MARIN: Underground Storage Tank Sites  
Currently permitted USTs in Marin County.

Date of Government Version: 09/26/2018	Source: Public Works Department Waste Management
Date Data Arrived at EDR: 10/04/2018	Telephone: 415-473-6647
Date Made Active in Reports: 11/02/2018	Last EDR Contact: 03/22/2023
Number of Days to Update: 29	Next Scheduled EDR Contact: 07/10/2023
	Data Release Frequency: Semi-Annually

MENDOCINO COUNTY:

UST MENDOCINO: Mendocino County UST Database  
A listing of underground storage tank locations in Mendocino County.

Date of Government Version: 09/22/2021	Source: Department of Public Health
Date Data Arrived at EDR: 11/18/2021	Telephone: 707-463-4466
Date Made Active in Reports: 11/22/2021	Last EDR Contact: 05/17/2023
Number of Days to Update: 4	Next Scheduled EDR Contact: 09/04/2023
	Data Release Frequency: Annually

MERCED COUNTY:



## GOVERNMENT RECORDS SEARCHED / DATA CURRENCY TRACKING

### CUPA MERCED: CUPA Facility List CUPA facility list.

Date of Government Version: 02/15/2022  
Date Data Arrived at EDR: 02/17/2022  
Date Made Active in Reports: 05/11/2022  
Number of Days to Update: 83

Source: Merced County Environmental Health  
Telephone: 209-381-1094  
Last EDR Contact: 04/26/2023  
Next Scheduled EDR Contact: 08/28/2023  
Data Release Frequency: Varies

### MONO COUNTY:

#### CUPA MONO: CUPA Facility List CUPA Facility List

Date of Government Version: 02/22/2021  
Date Data Arrived at EDR: 03/02/2021  
Date Made Active in Reports: 05/19/2021  
Number of Days to Update: 78

Source: Mono County Health Department  
Telephone: 760-932-5580  
Last EDR Contact: 05/17/2023  
Next Scheduled EDR Contact: 09/04/2023  
Data Release Frequency: Varies

### MONTEREY COUNTY:

#### CUPA MONTEREY: CUPA Facility Listing CUPA Program listing from the Environmental Health Division.

Date of Government Version: 10/04/2021  
Date Data Arrived at EDR: 10/06/2021  
Date Made Active in Reports: 12/29/2021  
Number of Days to Update: 84

Source: Monterey County Health Department  
Telephone: 831-796-1297  
Last EDR Contact: 03/22/2023  
Next Scheduled EDR Contact: 07/10/2023  
Data Release Frequency: Varies

### NAPA COUNTY:

#### LUST NAPA: Sites With Reported Contamination

A listing of leaking underground storage tank sites located in Napa county.

Date of Government Version: 01/09/2017  
Date Data Arrived at EDR: 01/11/2017  
Date Made Active in Reports: 03/02/2017  
Number of Days to Update: 50

Source: Napa County Department of Environmental Management  
Telephone: 707-253-4269  
Last EDR Contact: 05/17/2023  
Next Scheduled EDR Contact: 09/04/2023  
Data Release Frequency: No Update Planned

#### UST NAPA: Closed and Operating Underground Storage Tank Sites

Underground storage tank sites located in Napa county.

Date of Government Version: 09/05/2019  
Date Data Arrived at EDR: 09/09/2019  
Date Made Active in Reports: 10/31/2019  
Number of Days to Update: 52

Source: Napa County Department of Environmental Management  
Telephone: 707-253-4269  
Last EDR Contact: 05/17/2023  
Next Scheduled EDR Contact: 09/04/2023  
Data Release Frequency: No Update Planned

### NEVADA COUNTY:

#### CUPA NEVADA: CUPA Facility List CUPA facility list.

## GOVERNMENT RECORDS SEARCHED / DATA CURRENCY TRACKING

Date of Government Version: 01/23/2023  
Date Data Arrived at EDR: 01/25/2023  
Date Made Active in Reports: 04/10/2023  
Number of Days to Update: 75

Source: Community Development Agency  
Telephone: 530-265-1467  
Last EDR Contact: 05/03/2023  
Next Scheduled EDR Contact: 08/07/2023  
Data Release Frequency: Varies

### ORANGE COUNTY:

IND\_SITE ORANGE: List of Industrial Site Cleanups  
Petroleum and non-petroleum spills.

Date of Government Version: 02/02/2023  
Date Data Arrived at EDR: 02/09/2023  
Date Made Active in Reports: 05/09/2023  
Number of Days to Update: 89

Source: Health Care Agency  
Telephone: 714-834-3446  
Last EDR Contact: 05/03/2023  
Next Scheduled EDR Contact: 08/14/2023  
Data Release Frequency: Annually

LUST ORANGE: List of Underground Storage Tank Cleanups  
Orange County Underground Storage Tank Cleanups (LUST).

Date of Government Version: 02/02/2023  
Date Data Arrived at EDR: 02/09/2023  
Date Made Active in Reports: 05/04/2023  
Number of Days to Update: 84

Source: Health Care Agency  
Telephone: 714-834-3446  
Last EDR Contact: 05/03/2023  
Next Scheduled EDR Contact: 08/14/2023  
Data Release Frequency: Quarterly

UST ORANGE: List of Underground Storage Tank Facilities  
Orange County Underground Storage Tank Facilities (UST).

Date of Government Version: 02/06/2023  
Date Data Arrived at EDR: 02/09/2023  
Date Made Active in Reports: 05/03/2023  
Number of Days to Update: 83

Source: Health Care Agency  
Telephone: 714-834-3446  
Last EDR Contact: 05/03/2023  
Next Scheduled EDR Contact: 08/14/2023  
Data Release Frequency: Quarterly

### PLACER COUNTY:

MS PLACER: Master List of Facilities  
List includes aboveground tanks, underground tanks and cleanup sites.

Date of Government Version: 08/26/2022  
Date Data Arrived at EDR: 08/29/2022  
Date Made Active in Reports: 11/15/2022  
Number of Days to Update: 78

Source: Placer County Health and Human Services  
Telephone: 530-745-2363  
Last EDR Contact: 05/08/2023  
Next Scheduled EDR Contact: 09/11/2023  
Data Release Frequency: Semi-Annually

### PLUMAS COUNTY:

CUPA PLUMAS: CUPA Facility List  
Plumas County CUPA Program facilities.

Date of Government Version: 03/31/2019  
Date Data Arrived at EDR: 04/23/2019  
Date Made Active in Reports: 06/26/2019  
Number of Days to Update: 64

Source: Plumas County Environmental Health  
Telephone: 530-283-6355  
Last EDR Contact: 04/12/2023  
Next Scheduled EDR Contact: 07/31/2023  
Data Release Frequency: Varies

### RIVERSIDE COUNTY:

## GOVERNMENT RECORDS SEARCHED / DATA CURRENCY TRACKING

### LUST RIVERSIDE: Listing of Underground Tank Cleanup Sites

Riverside County Underground Storage Tank Cleanup Sites (LUST).

Date of Government Version: 01/18/2023

Date Data Arrived at EDR: 01/19/2023

Date Made Active in Reports: 04/04/2023

Number of Days to Update: 75

Source: Department of Environmental Health

Telephone: 951-358-5055

Last EDR Contact: 06/06/2023

Next Scheduled EDR Contact: 09/25/2023

Data Release Frequency: Quarterly

### UST RIVERSIDE: Underground Storage Tank Tank List

Underground storage tank sites located in Riverside county.

Date of Government Version: 01/18/2023

Date Data Arrived at EDR: 01/19/2023

Date Made Active in Reports: 04/04/2023

Number of Days to Update: 75

Source: Department of Environmental Health

Telephone: 951-358-5055

Last EDR Contact: 06/06/2023

Next Scheduled EDR Contact: 09/25/2023

Data Release Frequency: Quarterly

### SACRAMENTO COUNTY:

#### CS SACRAMENTO: Toxic Site Clean-Up List

List of sites where unauthorized releases of potentially hazardous materials have occurred.

Date of Government Version: 11/07/2022

Date Data Arrived at EDR: 12/21/2022

Date Made Active in Reports: 03/16/2023

Number of Days to Update: 85

Source: Sacramento County Environmental Management

Telephone: 916-875-8406

Last EDR Contact: 03/30/2023

Next Scheduled EDR Contact: 07/10/2023

Data Release Frequency: Quarterly

#### ML SACRAMENTO: Master Hazardous Materials Facility List

Any business that has hazardous materials on site - hazardous material storage sites, underground storage tanks, waste generators.

Date of Government Version: 11/07/2022

Date Data Arrived at EDR: 12/09/2022

Date Made Active in Reports: 03/01/2023

Number of Days to Update: 82

Source: Sacramento County Environmental Management

Telephone: 916-875-8406

Last EDR Contact: 03/30/2023

Next Scheduled EDR Contact: 07/10/2023

Data Release Frequency: Quarterly

### SAN BENITO COUNTY:

#### CUPA SAN BENITO: CUPA Facility List

Cupa facility list

Date of Government Version: 02/08/2023

Date Data Arrived at EDR: 02/09/2023

Date Made Active in Reports: 05/04/2023

Number of Days to Update: 84

Source: San Benito County Environmental Health

Telephone: N/A

Last EDR Contact: 04/26/2023

Next Scheduled EDR Contact: 08/14/2023

Data Release Frequency: Varies

### SAN BERNARDINO COUNTY:

#### PERMITS SAN BERNARDINO: Hazardous Material Permits

This listing includes underground storage tanks, medical waste handlers/generators, hazardous materials handlers, hazardous waste generators, and waste oil generators/handlers.

## GOVERNMENT RECORDS SEARCHED / DATA CURRENCY TRACKING

Date of Government Version: 02/15/2023  
Date Data Arrived at EDR: 02/15/2023  
Date Made Active in Reports: 05/09/2023  
Number of Days to Update: 83

Source: San Bernardino County Fire Department Hazardous Materials Division  
Telephone: 909-387-3041  
Last EDR Contact: 04/26/2023  
Next Scheduled EDR Contact: 08/14/2023  
Data Release Frequency: Quarterly

### SAN DIEGO COUNTY:

#### HMMD SAN DIEGO: Hazardous Materials Management Division Database

The database includes: HE58 - This report contains the business name, site address, business phone number, establishment 'H' permit number, type of permit, and the business status. HE17 - In addition to providing the same information provided in the HE58 listing, HE17 provides inspection dates, violations received by the establishment, hazardous waste generated, the quantity, method of storage, treatment/disposal of waste and the hauler, and information on underground storage tanks. Unauthorized Release List - Includes a summary of environmental contamination cases in San Diego County (underground tank cases, non-tank cases, groundwater contamination, and soil contamination are included.)

Date of Government Version: 02/27/2023  
Date Data Arrived at EDR: 02/28/2023  
Date Made Active in Reports: 05/17/2023  
Number of Days to Update: 78

Source: Hazardous Materials Management Division  
Telephone: 619-338-2268  
Last EDR Contact: 05/25/2023  
Next Scheduled EDR Contact: 09/11/2023  
Data Release Frequency: Quarterly

#### LF SAN DIEGO: Solid Waste Facilities

San Diego County Solid Waste Facilities.

Date of Government Version: 10/27/2021  
Date Data Arrived at EDR: 03/04/2022  
Date Made Active in Reports: 05/31/2022  
Number of Days to Update: 88

Source: Department of Health Services  
Telephone: 619-338-2209  
Last EDR Contact: 04/04/2023  
Next Scheduled EDR Contact: 07/31/2023  
Data Release Frequency: Varies

#### SAN DIEGO CO LOP: Local Oversight Program Listing

A listing of all LOP release sites that are or were under the County of San Diego's jurisdiction. Included are closed or transferred cases, open cases, and cases that did not have a case type indicated. The cases without a case type are mostly complaints; however, some of them could be LOP cases.

Date of Government Version: 07/22/2021  
Date Data Arrived at EDR: 10/19/2021  
Date Made Active in Reports: 01/13/2022  
Number of Days to Update: 86

Source: Department of Environmental Health  
Telephone: 858-505-6874  
Last EDR Contact: 04/12/2023  
Next Scheduled EDR Contact: 07/31/2023  
Data Release Frequency: Varies

#### SAN DIEGO CO SAM: Environmental Case Listing

The listing contains all underground tank release cases and projects pertaining to properties contaminated with hazardous substances that are actively under review by the Site Assessment and Mitigation Program.

Date of Government Version: 03/23/2010  
Date Data Arrived at EDR: 06/15/2010  
Date Made Active in Reports: 07/09/2010  
Number of Days to Update: 24

Source: San Diego County Department of Environmental Health  
Telephone: 619-338-2371  
Last EDR Contact: 05/23/2023  
Next Scheduled EDR Contact: 09/11/2023  
Data Release Frequency: No Update Planned

### SAN FRANCISCO COUNTY:

#### CUPA SAN FRANCISCO CO: CUPA Facility Listing

Cupa facilities

## GOVERNMENT RECORDS SEARCHED / DATA CURRENCY TRACKING

Date of Government Version: 02/03/2023  
Date Data Arrived at EDR: 02/07/2023  
Date Made Active in Reports: 04/26/2023  
Number of Days to Update: 78

Source: San Francisco County Department of Environmental Health  
Telephone: 415-252-3896  
Last EDR Contact: 04/26/2023  
Next Scheduled EDR Contact: 08/14/2023  
Data Release Frequency: Varies

### LUST SAN FRANCISCO: Local Oversight Facilities

A listing of leaking underground storage tank sites located in San Francisco county.

Date of Government Version: 09/19/2008  
Date Data Arrived at EDR: 09/19/2008  
Date Made Active in Reports: 09/29/2008  
Number of Days to Update: 10

Source: Department Of Public Health San Francisco County  
Telephone: 415-252-3920  
Last EDR Contact: 04/26/2023  
Next Scheduled EDR Contact: 08/14/2023  
Data Release Frequency: No Update Planned

### UST SAN FRANCISCO: Underground Storage Tank Information

Underground storage tank sites located in San Francisco county.

Date of Government Version: 04/28/2023  
Date Data Arrived at EDR: 04/28/2023  
Date Made Active in Reports: 05/03/2023  
Number of Days to Update: 5

Source: Department of Public Health  
Telephone: 415-252-3920  
Last EDR Contact: 04/26/2023  
Next Scheduled EDR Contact: 08/14/2023  
Data Release Frequency: Quarterly

### SAN FRANCISCO COUNTY:

#### SAN FRANCISCO MAHER: Maher Ordinance Property Listing

a listing of properties that fall within a Maher Ordinance, for all of San Francisco

Date of Government Version: 10/11/2022  
Date Data Arrived at EDR: 10/14/2022  
Date Made Active in Reports: 01/04/2023  
Number of Days to Update: 82

Source: San Francisco Planning  
Telephone: 628-652-7483  
Last EDR Contact: 04/13/2023  
Next Scheduled EDR Contact: 07/31/2023  
Data Release Frequency: Varies

### SAN JOAQUIN COUNTY:

#### UST SAN JOAQUIN: San Joaquin Co. UST

A listing of underground storage tank locations in San Joaquin county.

Date of Government Version: 06/22/2018  
Date Data Arrived at EDR: 06/26/2018  
Date Made Active in Reports: 07/11/2018  
Number of Days to Update: 15

Source: Environmental Health Department  
Telephone: N/A  
Last EDR Contact: 06/06/2023  
Next Scheduled EDR Contact: 09/25/2023  
Data Release Frequency: Semi-Annually

### SAN LUIS OBISPO COUNTY:

#### CUPA SAN LUIS OBISPO: CUPA Facility List

Cupa Facility List.

Date of Government Version: 02/09/2023  
Date Data Arrived at EDR: 02/10/2023  
Date Made Active in Reports: 05/05/2023  
Number of Days to Update: 84

Source: San Luis Obispo County Public Health Department  
Telephone: 805-781-5596  
Last EDR Contact: 05/10/2023  
Next Scheduled EDR Contact: 08/28/2023  
Data Release Frequency: Varies

### SAN MATEO COUNTY:

## GOVERNMENT RECORDS SEARCHED / DATA CURRENCY TRACKING

### BI SAN MATEO: Business Inventory

List includes Hazardous Materials Business Plan, hazardous waste generators, and underground storage tanks.

Date of Government Version: 02/20/2020

Date Data Arrived at EDR: 02/20/2020

Date Made Active in Reports: 04/24/2020

Number of Days to Update: 64

Source: San Mateo County Environmental Health Services Division

Telephone: 650-363-1921

Last EDR Contact: 06/08/2023

Next Scheduled EDR Contact: 09/18/2023

Data Release Frequency: Annually

### LUST SAN MATEO: Fuel Leak List

A listing of leaking underground storage tank sites located in San Mateo county.

Date of Government Version: 03/29/2019

Date Data Arrived at EDR: 03/29/2019

Date Made Active in Reports: 05/29/2019

Number of Days to Update: 61

Source: San Mateo County Environmental Health Services Division

Telephone: 650-363-1921

Last EDR Contact: 05/31/2023

Next Scheduled EDR Contact: 09/18/2023

Data Release Frequency: Semi-Annually

### SANTA BARBARA COUNTY:

#### CUPA SANTA BARBARA: CUPA Facility Listing

CUPA Program Listing from the Environmental Health Services division.

Date of Government Version: 09/08/2011

Date Data Arrived at EDR: 09/09/2011

Date Made Active in Reports: 10/07/2011

Number of Days to Update: 28

Source: Santa Barbara County Public Health Department

Telephone: 805-686-8167

Last EDR Contact: 05/10/2023

Next Scheduled EDR Contact: 08/28/2023

Data Release Frequency: No Update Planned

### SANTA CLARA COUNTY:

#### CUPA SANTA CLARA: Cupa Facility List

Cupa facility list

Date of Government Version: 02/10/2023

Date Data Arrived at EDR: 02/10/2023

Date Made Active in Reports: 05/05/2023

Number of Days to Update: 84

Source: Department of Environmental Health

Telephone: 408-918-1973

Last EDR Contact: 05/10/2023

Next Scheduled EDR Contact: 08/28/2023

Data Release Frequency: Varies

#### HIST LUST SANTA CLARA: HIST LUST - Fuel Leak Site Activity Report

A listing of open and closed leaking underground storage tanks. This listing is no longer updated by the county. Leaking underground storage tanks are now handled by the Department of Environmental Health.

Date of Government Version: 03/29/2005

Date Data Arrived at EDR: 03/30/2005

Date Made Active in Reports: 04/21/2005

Number of Days to Update: 22

Source: Santa Clara Valley Water District

Telephone: 408-265-2600

Last EDR Contact: 03/23/2009

Next Scheduled EDR Contact: 06/22/2009

Data Release Frequency: No Update Planned

#### LUST SANTA CLARA: LOP Listing

A listing of leaking underground storage tanks located in Santa Clara county.

Date of Government Version: 03/03/2014

Date Data Arrived at EDR: 03/05/2014

Date Made Active in Reports: 03/18/2014

Number of Days to Update: 13

Source: Department of Environmental Health

Telephone: 408-918-3417

Last EDR Contact: 05/17/2023

Next Scheduled EDR Contact: 09/04/2023

Data Release Frequency: No Update Planned

### SANTA CRUZ COUNTY:

## GOVERNMENT RECORDS SEARCHED / DATA CURRENCY TRACKING

### CUPA SANTA CRUZ: CUPA Facility List CUPA facility listing.

Date of Government Version: 01/21/2017  
Date Data Arrived at EDR: 02/22/2017  
Date Made Active in Reports: 05/23/2017  
Number of Days to Update: 90

Source: Santa Cruz County Environmental Health  
Telephone: 831-464-2761  
Last EDR Contact: 05/10/2023  
Next Scheduled EDR Contact: 08/28/2023  
Data Release Frequency: Varies

### SHASTA COUNTY:

#### CUPA SHASTA: CUPA Facility List Cupa Facility List.

Date of Government Version: 06/15/2017  
Date Data Arrived at EDR: 06/19/2017  
Date Made Active in Reports: 08/09/2017  
Number of Days to Update: 51

Source: Shasta County Department of Resource Management  
Telephone: 530-225-5789  
Last EDR Contact: 05/10/2023  
Next Scheduled EDR Contact: 08/28/2023  
Data Release Frequency: Varies

### SOLANO COUNTY:

#### LUST SOLANO: Leaking Underground Storage Tanks

A listing of leaking underground storage tank sites located in Solano county.

Date of Government Version: 06/04/2019  
Date Data Arrived at EDR: 06/06/2019  
Date Made Active in Reports: 08/13/2019  
Number of Days to Update: 68

Source: Solano County Department of Environmental Management  
Telephone: 707-784-6770  
Last EDR Contact: 05/23/2023  
Next Scheduled EDR Contact: 09/11/2023  
Data Release Frequency: Quarterly

#### UST SOLANO: Underground Storage Tanks

Underground storage tank sites located in Solano county.

Date of Government Version: 09/15/2021  
Date Data Arrived at EDR: 09/16/2021  
Date Made Active in Reports: 12/09/2021  
Number of Days to Update: 84

Source: Solano County Department of Environmental Management  
Telephone: 707-784-6770  
Last EDR Contact: 05/23/2023  
Next Scheduled EDR Contact: 09/11/2023  
Data Release Frequency: Quarterly

### SONOMA COUNTY:

#### CUPA SONOMA: Cupa Facility List Cupa Facility list

Date of Government Version: 07/02/2021  
Date Data Arrived at EDR: 07/06/2021  
Date Made Active in Reports: 07/14/2021  
Number of Days to Update: 8

Source: County of Sonoma Fire & Emergency Services Department  
Telephone: 707-565-1174  
Last EDR Contact: 06/28/2021  
Next Scheduled EDR Contact: 07/03/2023  
Data Release Frequency: Varies

#### LUST SONOMA: Leaking Underground Storage Tank Sites

A listing of leaking underground storage tank sites located in Sonoma county.

Date of Government Version: 06/30/2021  
Date Data Arrived at EDR: 06/30/2021  
Date Made Active in Reports: 09/24/2021  
Number of Days to Update: 86

Source: Department of Health Services  
Telephone: 707-565-6565  
Last EDR Contact: 03/16/2023  
Next Scheduled EDR Contact: 07/03/2023  
Data Release Frequency: Quarterly

### STANISLAUS COUNTY:

## GOVERNMENT RECORDS SEARCHED / DATA CURRENCY TRACKING

### CUPA STANISLAUS: CUPA Facility List Cupa facility list

Date of Government Version: 02/08/2022  
Date Data Arrived at EDR: 02/10/2022  
Date Made Active in Reports: 05/04/2022  
Number of Days to Update: 83

Source: Stanislaus County Department of Environmental Protection  
Telephone: 209-525-6751  
Last EDR Contact: 04/05/2023  
Next Scheduled EDR Contact: 07/24/2023  
Data Release Frequency: Varies

### SUTTER COUNTY:

#### UST SUTTER: Underground Storage Tanks Underground storage tank sites located in Sutter county.

Date of Government Version: 08/03/2022  
Date Data Arrived at EDR: 08/25/2022  
Date Made Active in Reports: 11/14/2022  
Number of Days to Update: 81

Source: Sutter County Environmental Health Services  
Telephone: 530-822-7500  
Last EDR Contact: 05/23/2023  
Next Scheduled EDR Contact: 09/11/2023  
Data Release Frequency: Semi-Annually

### TEHAMA COUNTY:

#### CUPA TEHAMA: CUPA Facility List Cupa facilities

Date of Government Version: 11/17/2022  
Date Data Arrived at EDR: 11/21/2022  
Date Made Active in Reports: 02/10/2023  
Number of Days to Update: 81

Source: Tehama County Department of Environmental Health  
Telephone: 530-527-8020  
Last EDR Contact: 05/10/2023  
Next Scheduled EDR Contact: 08/14/2023  
Data Release Frequency: Varies

### TRINITY COUNTY:

#### CUPA TRINITY: CUPA Facility List Cupa facility list

Date of Government Version: 01/13/2023  
Date Data Arrived at EDR: 01/17/2023  
Date Made Active in Reports: 04/04/2023  
Number of Days to Update: 77

Source: Department of Toxic Substances Control  
Telephone: 760-352-0381  
Last EDR Contact: 04/12/2023  
Next Scheduled EDR Contact: 07/31/2023  
Data Release Frequency: Varies

### TULARE COUNTY:

#### CUPA TULARE: CUPA Facility List Cupa program facilities

Date of Government Version: 10/07/2022  
Date Data Arrived at EDR: 10/07/2022  
Date Made Active in Reports: 12/21/2022  
Number of Days to Update: 75

Source: Tulare County Environmental Health Services Division  
Telephone: 559-624-7400  
Last EDR Contact: 05/10/2023  
Next Scheduled EDR Contact: 08/14/2023  
Data Release Frequency: Varies

### TUOLUMNE COUNTY:



## GOVERNMENT RECORDS SEARCHED / DATA CURRENCY TRACKING

### CUPA TUOLUMNE: CUPA Facility List

Cupa facility list

Date of Government Version: 04/23/2018

Date Data Arrived at EDR: 04/25/2018

Date Made Active in Reports: 06/25/2018

Number of Days to Update: 61

Source: Division of Environmental Health

Telephone: 209-533-5633

Last EDR Contact: 04/12/2023

Next Scheduled EDR Contact: 07/31/2023

Data Release Frequency: Varies

### VENTURA COUNTY:

#### BWT VENTURA: Business Plan, Hazardous Waste Producers, and Operating Underground Tanks

The BWT list indicates by site address whether the Environmental Health Division has Business Plan (B), Waste Producer (W), and/or Underground Tank (T) information.

Date of Government Version: 12/27/2022

Date Data Arrived at EDR: 01/26/2023

Date Made Active in Reports: 04/19/2023

Number of Days to Update: 83

Source: Ventura County Environmental Health Division

Telephone: 805-654-2813

Last EDR Contact: 04/17/2023

Next Scheduled EDR Contact: 07/31/2023

Data Release Frequency: Quarterly

#### LF VENTURA: Inventory of Illegal Abandoned and Inactive Sites

Ventura County Inventory of Closed, Illegal Abandoned, and Inactive Sites.

Date of Government Version: 12/01/2011

Date Data Arrived at EDR: 12/01/2011

Date Made Active in Reports: 01/19/2012

Number of Days to Update: 49

Source: Environmental Health Division

Telephone: 805-654-2813

Last EDR Contact: 03/22/2023

Next Scheduled EDR Contact: 07/10/2023

Data Release Frequency: No Update Planned

#### LUST VENTURA: Listing of Underground Tank Cleanup Sites

Ventura County Underground Storage Tank Cleanup Sites (LUST).

Date of Government Version: 05/29/2008

Date Data Arrived at EDR: 06/24/2008

Date Made Active in Reports: 07/31/2008

Number of Days to Update: 37

Source: Environmental Health Division

Telephone: 805-654-2813

Last EDR Contact: 05/03/2023

Next Scheduled EDR Contact: 08/21/2023

Data Release Frequency: No Update Planned

#### MED WASTE VENTURA: Medical Waste Program List

To protect public health and safety and the environment from potential exposure to disease causing agents, the Environmental Health Division Medical Waste Program regulates the generation, handling, storage, treatment and disposal of medical waste throughout the County.

Date of Government Version: 12/27/2022

Date Data Arrived at EDR: 01/26/2023

Date Made Active in Reports: 04/19/2023

Number of Days to Update: 83

Source: Ventura County Resource Management Agency

Telephone: 805-654-2813

Last EDR Contact: 04/17/2023

Next Scheduled EDR Contact: 07/31/2023

Data Release Frequency: Quarterly

#### UST VENTURA: Underground Tank Closed Sites List

Ventura County Operating Underground Storage Tank Sites (UST)/Underground Tank Closed Sites List.

Date of Government Version: 02/27/2023

Date Data Arrived at EDR: 03/07/2023

Date Made Active in Reports: 05/24/2023

Number of Days to Update: 78

Source: Environmental Health Division

Telephone: 805-654-2813

Last EDR Contact: 06/02/2023

Next Scheduled EDR Contact: 09/18/2023

Data Release Frequency: Quarterly

### YOLO COUNTY:

## GOVERNMENT RECORDS SEARCHED / DATA CURRENCY TRACKING

UST YOLO: Underground Storage Tank Comprehensive Facility Report  
Underground storage tank sites located in Yolo county.

Date of Government Version: 12/19/2022  
Date Data Arrived at EDR: 12/27/2022  
Date Made Active in Reports: 03/17/2023  
Number of Days to Update: 80

Source: Yolo County Department of Health  
Telephone: 530-666-8646  
Last EDR Contact: 03/22/2023  
Next Scheduled EDR Contact: 07/10/2023  
Data Release Frequency: Annually

YUBA COUNTY:

CUPA YUBA: CUPA Facility List  
CUPA facility listing for Yuba County.

Date of Government Version: 01/26/2023  
Date Data Arrived at EDR: 01/27/2023  
Date Made Active in Reports: 04/19/2023  
Number of Days to Update: 82

Source: Yuba County Environmental Health Department  
Telephone: 530-749-7523  
Last EDR Contact: 05/03/2023  
Next Scheduled EDR Contact: 08/07/2023  
Data Release Frequency: Varies

### OTHER DATABASE(S)

Depending on the geographic area covered by this report, the data provided in these specialty databases may or may not be complete. For example, the existence of wetlands information data in a specific report does not mean that all wetlands in the area covered by the report are included. Moreover, the absence of any reported wetlands information does not necessarily mean that wetlands do not exist in the area covered by the report.

CT MANIFEST: Hazardous Waste Manifest Data

Facility and manifest data. Manifest is a document that lists and tracks hazardous waste from the generator through transporters to a tsd facility.

Date of Government Version: 11/16/2022  
Date Data Arrived at EDR: 11/16/2022  
Date Made Active in Reports: 02/06/2023  
Number of Days to Update: 82

Source: Department of Energy & Environmental Protection  
Telephone: 860-424-3375  
Last EDR Contact: 05/11/2023  
Next Scheduled EDR Contact: 08/21/2023  
Data Release Frequency: No Update Planned

NJ MANIFEST: Manifest Information

Hazardous waste manifest information.

Date of Government Version: 12/31/2018  
Date Data Arrived at EDR: 04/10/2019  
Date Made Active in Reports: 05/16/2019  
Number of Days to Update: 36

Source: Department of Environmental Protection  
Telephone: N/A  
Last EDR Contact: 03/30/2023  
Next Scheduled EDR Contact: 07/17/2023  
Data Release Frequency: Annually

NY MANIFEST: Facility and Manifest Data

Manifest is a document that lists and tracks hazardous waste from the generator through transporters to a TSD facility.

Date of Government Version: 01/01/2019  
Date Data Arrived at EDR: 10/29/2021  
Date Made Active in Reports: 01/19/2022  
Number of Days to Update: 82

Source: Department of Environmental Conservation  
Telephone: 518-402-8651  
Last EDR Contact: 04/27/2023  
Next Scheduled EDR Contact: 08/07/2023  
Data Release Frequency: Quarterly

## GOVERNMENT RECORDS SEARCHED / DATA CURRENCY TRACKING

### PA MANIFEST: Manifest Information

Hazardous waste manifest information.

Date of Government Version: 06/30/2018  
Date Data Arrived at EDR: 07/19/2019  
Date Made Active in Reports: 09/10/2019  
Number of Days to Update: 53

Source: Department of Environmental Protection  
Telephone: 717-783-8990  
Last EDR Contact: 04/06/2023  
Next Scheduled EDR Contact: 07/24/2023  
Data Release Frequency: Annually

### RI MANIFEST: Manifest information

Hazardous waste manifest information

Date of Government Version: 12/31/2020  
Date Data Arrived at EDR: 11/30/2021  
Date Made Active in Reports: 02/18/2022  
Number of Days to Update: 80

Source: Department of Environmental Management  
Telephone: 401-222-2797  
Last EDR Contact: 05/10/2022  
Next Scheduled EDR Contact: 08/28/2023  
Data Release Frequency: Annually

### WI MANIFEST: Manifest Information

Hazardous waste manifest information.

Date of Government Version: 05/31/2018  
Date Data Arrived at EDR: 06/19/2019  
Date Made Active in Reports: 09/03/2019  
Number of Days to Update: 76

Source: Department of Natural Resources  
Telephone: N/A  
Last EDR Contact: 06/01/2023  
Next Scheduled EDR Contact: 09/18/2023  
Data Release Frequency: Annually

### Oil/Gas Pipelines

Source: Endeavor Business Media

Petroleum Bundle (Crude Oil, Refined Products, Petrochemicals, Gas Liquids (LPG/NGL), and Specialty Gases (Miscellaneous)) N = Natural Gas Bundle (Natural Gas, Gas Liquids (LPG/NGL), and Specialty Gases (Miscellaneous)). This map includes information copyrighted by Endeavor Business Media. This information is provided on a best effort basis and Endeavor Business Media does not guarantee its accuracy nor warrant its fitness for any particular purpose. Such information has been reprinted with the permission of Endeavor Business Media.

### Electric Power Transmission Line Data

Source: Endeavor Business Media

This map includes information copyrighted by Endeavor Business Media. This information is provided on a best effort basis and Endeavor Business Media does not guarantee its accuracy nor warrant its fitness for any particular purpose. Such information has been reprinted with the permission of Endeavor Business Media.

**Sensitive Receptors:** There are individuals deemed sensitive receptors due to their fragile immune systems and special sensitivity to environmental discharges. These sensitive receptors typically include the elderly, the sick, and children. While the location of all sensitive receptors cannot be determined, EDR indicates those buildings and facilities - schools, daycares, hospitals, medical centers, and nursing homes - where individuals who are sensitive receptors are likely to be located.

### AHA Hospitals:

Source: American Hospital Association, Inc.

Telephone: 312-280-5991

The database includes a listing of hospitals based on the American Hospital Association's annual survey of hospitals.

### Medical Centers: Provider of Services Listing

Source: Centers for Medicare & Medicaid Services

Telephone: 410-786-3000

A listing of hospitals with Medicare provider number, produced by Centers of Medicare & Medicaid Services, a federal agency within the U.S. Department of Health and Human Services.

### Nursing Homes

Source: National Institutes of Health

Telephone: 301-594-6248

Information on Medicare and Medicaid certified nursing homes in the United States.

### Public Schools

Source: National Center for Education Statistics

Telephone: 202-502-7300

The National Center for Education Statistics' primary database on elementary and secondary public education in the United States. It is a comprehensive, annual, national statistical database of all public elementary and secondary schools and school districts, which contains data that are comparable across all states.

## GOVERNMENT RECORDS SEARCHED / DATA CURRENCY TRACKING

### Private Schools

Source: National Center for Education Statistics

Telephone: 202-502-7300

The National Center for Education Statistics' primary database on private school locations in the United States.

### Daycare Centers: Licensed Facilities

Source: Department of Social Services

Telephone: 916-657-4041

**Flood Zone Data:** This data was obtained from the Federal Emergency Management Agency (FEMA). It depicts 100-year and 500-year flood zones as defined by FEMA. It includes the National Flood Hazard Layer (NFHL) which incorporates Flood Insurance Rate Map (FIRM) data and Q3 data from FEMA in areas not covered by NFHL.

Source: FEMA

Telephone: 877-336-2627

Date of Government Version: 2003, 2015

**NWI:** National Wetlands Inventory. This data, available in select counties across the country, was obtained by EDR in 2002, 2005, 2010 and 2015 from the U.S. Fish and Wildlife Service.

### State Wetlands Data: Wetland Inventory

Source: Department of Fish and Wildlife

Telephone: 916-445-0411

### Current USGS 7.5 Minute Topographic Map

Source: U.S. Geological Survey

## STREET AND ADDRESS INFORMATION

© 2015 TomTom North America, Inc. All rights reserved. This material is proprietary and the subject of copyright protection and other intellectual property rights owned by or licensed to Tele Atlas North America, Inc. The use of this material is subject to the terms of a license agreement. You will be held liable for any unauthorized copying or disclosure of this material.

## **GEOCHECK<sup>®</sup> - PHYSICAL SETTING SOURCE ADDENDUM**

### **TARGET PROPERTY ADDRESS**

STARLIGHT SOLAR - AREAS F AND G  
N/A  
BOULEVARD, CA 91905

### **TARGET PROPERTY COORDINATES**

Latitude (North):	32.624297 - 32° 37' 27.47"
Longitude (West):	116.282905 - 116° 16' 58.46"
Universal Transverse Mercator:	Zone 11
UTM X (Meters):	567272.7
UTM Y (Meters):	3609674.8
Elevation:	3485 ft. above sea level

### **USGS TOPOGRAPHIC MAP**

Target Property Map:	12008269 TIERRA DEL SOL, CA
Version Date:	2018
North Map:	12008247 LIVE OAK SPRINGS, CA
Version Date:	2018

EDR's GeoCheck Physical Setting Source Addendum is provided to assist the environmental professional in forming an opinion about the impact of potential contaminant migration.

Assessment of the impact of contaminant migration generally has two principle investigative components:

1. Groundwater flow direction, and
2. Groundwater flow velocity.

Groundwater flow direction may be impacted by surface topography, hydrology, hydrogeology, characteristics of the soil, and nearby wells. Groundwater flow velocity is generally impacted by the nature of the geologic strata.

## GEOCHECK® - PHYSICAL SETTING SOURCE SUMMARY

### GROUNDWATER FLOW DIRECTION INFORMATION

Groundwater flow direction for a particular site is best determined by a qualified environmental professional using site-specific well data. If such data is not reasonably ascertainable, it may be necessary to rely on other sources of information, such as surface topographic information, hydrologic information, hydrogeologic data collected on nearby properties, and regional groundwater flow information (from deep aquifers).

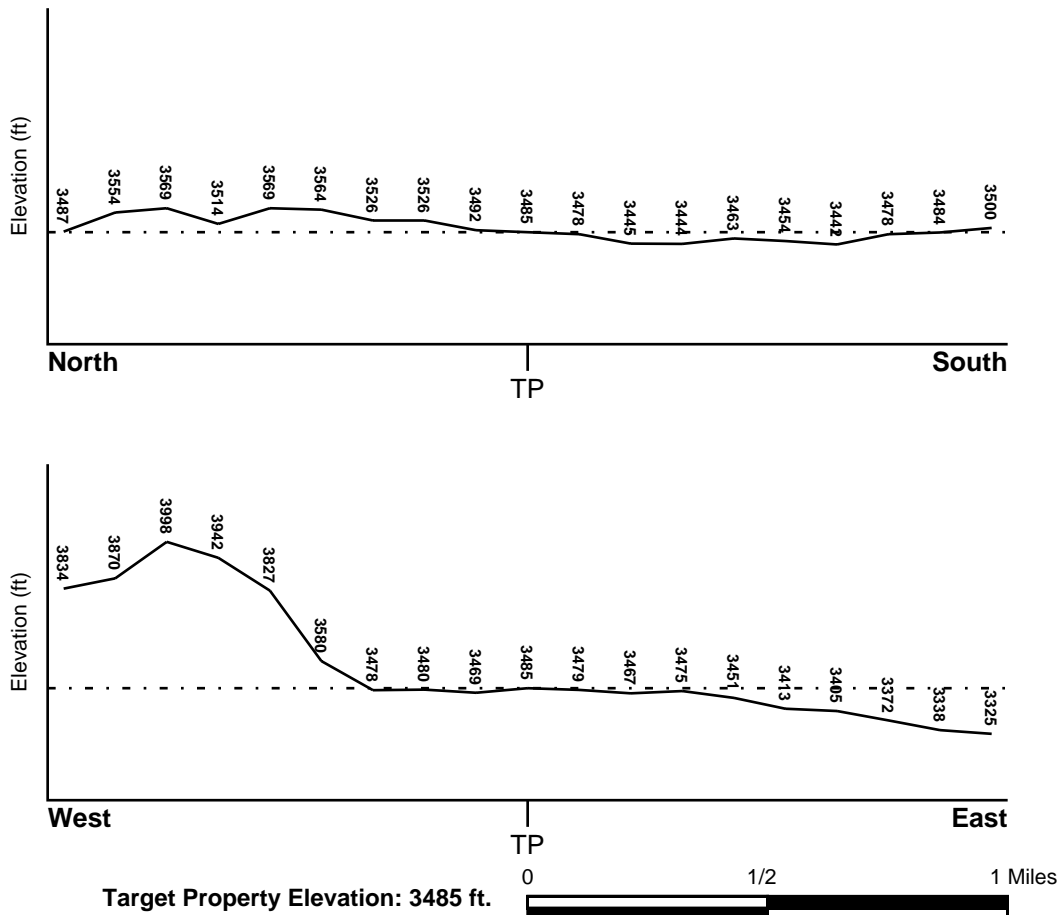
### TOPOGRAPHIC INFORMATION

Surface topography may be indicative of the direction of surficial groundwater flow. This information can be used to assist the environmental professional in forming an opinion about the impact of nearby contaminated properties or, should contamination exist on the target property, what downgradient sites might be impacted.

### TARGET PROPERTY TOPOGRAPHY

General Topographic Gradient: General South

### SURROUNDING TOPOGRAPHY: ELEVATION PROFILES



Source: Topography has been determined from the USGS 7.5' Digital Elevation Model and should be evaluated on a relative (not an absolute) basis. Relative elevation information between sites of close proximity should be field verified.

## GEOCHECK® - PHYSICAL SETTING SOURCE SUMMARY

### HYDROLOGIC INFORMATION

Surface water can act as a hydrologic barrier to groundwater flow. Such hydrologic information can be used to assist the environmental professional in forming an opinion about the impact of nearby contaminated properties or, should contamination exist on the target property, what downgradient sites might be impacted.

Refer to the Physical Setting Source Map following this summary for hydrologic information (major waterways and bodies of water).

### FEMA FLOOD ZONE

<u>Flood Plain Panel at Target Property</u>	<u>FEMA Source Type</u>
---	-------------------------

Not Reported	
--------------	--

<u>Additional Panels in search area:</u>	<u>FEMA Source Type</u>
--	-------------------------

Not Reported	
--------------	--

### NATIONAL WETLAND INVENTORY

<u>NWI Quad at Target Property</u>
TIERRA DEL SOL

<u>NWI Electronic Data Coverage</u>
YES - refer to the Overview Map and Detail Map

### HYDROGEOLOGIC INFORMATION

Hydrogeologic information obtained by installation of wells on a specific site can often be an indicator of groundwater flow direction in the immediate area. Such hydrogeologic information can be used to assist the environmental professional in forming an opinion about the impact of nearby contaminated properties or, should contamination exist on the target property, what downgradient sites might be impacted.

#### ***Site-Specific Hydrogeological Data\*:***

Search Radius:	1.25 miles
Status:	Not found

### AQUIFLOW®

Search Radius: 1.000 Mile.

EDR has developed the AQUIFLOW Information System to provide data on the general direction of groundwater flow at specific points. EDR has reviewed reports submitted by environmental professionals to regulatory authorities at select sites and has extracted the date of the report, groundwater flow direction as determined hydrogeologically, and the depth to water table.

<u>MAP ID</u>	<u>LOCATION FROM TP</u>	<u>GENERAL DIRECTION GROUNDWATER FLOW</u>
Not Reported		

## **GEOCHECK® - PHYSICAL SETTING SOURCE SUMMARY**

### **GROUNDWATER FLOW VELOCITY INFORMATION**

Groundwater flow velocity information for a particular site is best determined by a qualified environmental professional using site specific geologic and soil strata data. If such data are not reasonably ascertainable, it may be necessary to rely on other sources of information, including geologic age identification, rock stratigraphic unit and soil characteristics data collected on nearby properties and regional soil information. In general, contaminant plumes move more quickly through sandy-gravelly types of soils than silty-clayey types of soils.

### **GEOLOGIC INFORMATION IN GENERAL AREA OF TARGET PROPERTY**

Geologic information can be used by the environmental professional in forming an opinion about the relative speed at which contaminant migration may be occurring.

#### **ROCK STRATIGRAPHIC UNIT**

Era:	Mesozoic
System:	Cretaceous
Series:	Cretaceous granitic rocks
Code:	Kg (decoded above as Era, System & Series)

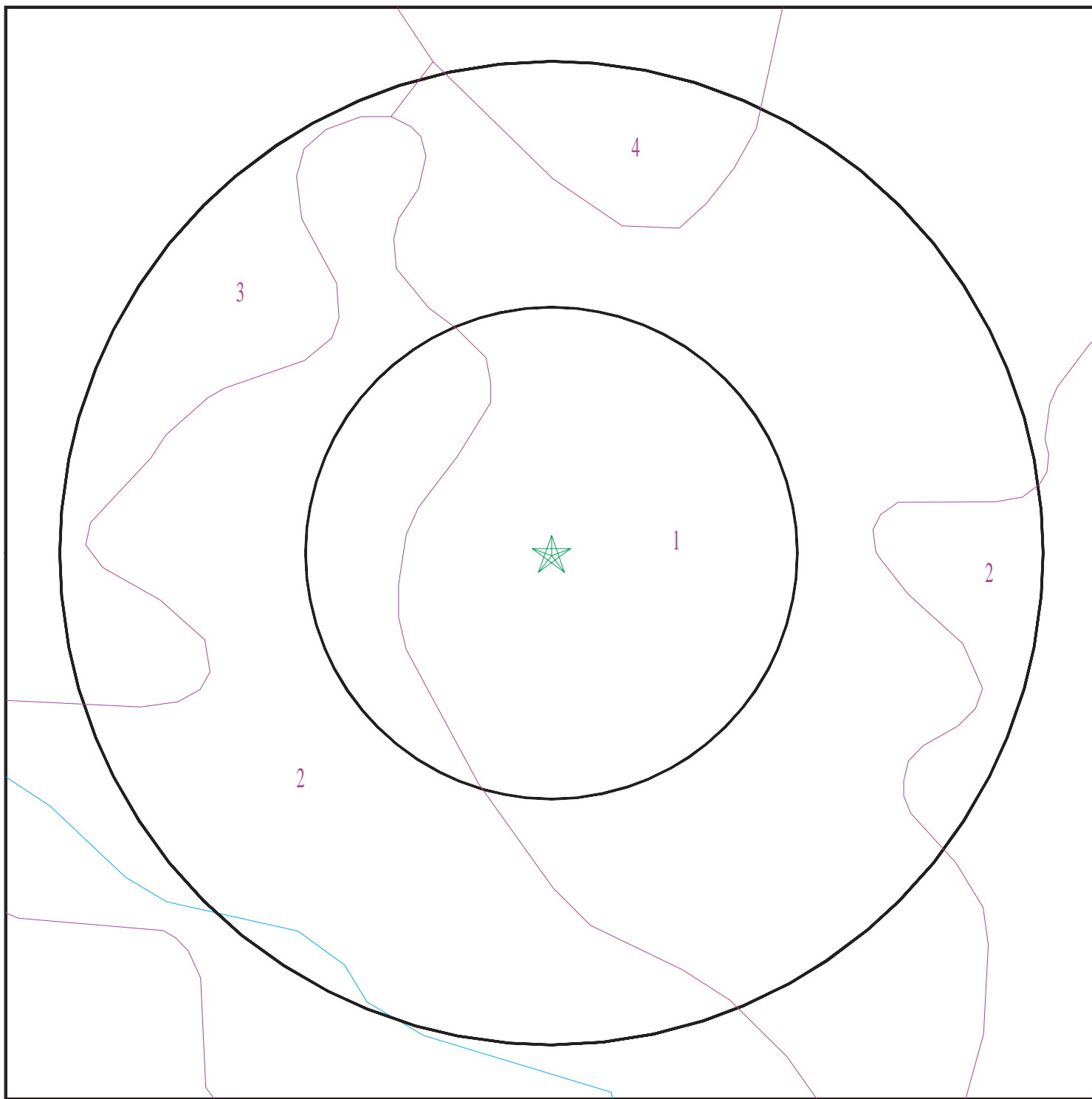
#### **GEOLOGIC AGE IDENTIFICATION**

Category: Plutonic and Intrusive Rocks

Geologic Age and Rock Stratigraphic Unit Source: P.G. Schruben, R.E. Arndt and W.J. Bawiec, Geology of the Conterminous U.S. at 1:2,500,000 Scale - a digital representation of the 1974 P.B. King and H.M. Beikman Map, USGS Digital Data Series DDS - 11 (1994).



# SSURGO SOIL MAP - 7361056.2s



- ★ Target Property
- SSURGO Soil
- Water



SITE NAME: Starlight Solar - Areas F and G  
ADDRESS: N/A  
Boulevard CA 91905  
LAT/LONG: 32.624297 / 116.282905

CLIENT: Michael Baker International  
CONTACT: Milena Labarbiera  
INQUIRY #: 7361056.2s  
DATE: June 12, 2023 9:37 am

## GEOCHECK® - PHYSICAL SETTING SOURCE SUMMARY

### DOMINANT SOIL COMPOSITION IN GENERAL AREA OF TARGET PROPERTY

The U.S. Department of Agriculture's (USDA) Soil Conservation Service (SCS) leads the National Cooperative Soil Survey (NCSS) and is responsible for collecting, storing, maintaining and distributing soil survey information for privately owned lands in the United States. A soil map in a soil survey is a representation of soil patterns in a landscape. The following information is based on Soil Conservation Service SSURGO data.

#### Soil Map ID: 1

Soil Component Name: LA POSTA

Soil Surface Texture: loamy coarse sand

Hydrologic Group: Class B - Moderate infiltration rates. Deep and moderately deep, moderately well and well drained soils with moderately coarse textures.

Soil Drainage Class: Somewhat excessively drained

Hydric Status: Not hydric

Corrosion Potential - Uncoated Steel: Moderate

Depth to Bedrock Min: > 0 inches

Depth to Watertable Min: > 0 inches

Soil Layer Information							
Layer	Boundary		Soil Texture Class	Classification		Saturated hydraulic conductivity micro m/sec	Soil Reaction (pH)
	Upper	Lower		AASHTO Group	Unified Soil		
1	0 inches	9 inches	loamy coarse sand	Granular materials (35 pct. or less passing No. 200), Stone Fragments, Gravel and Sand.	Not reported	Max: Min:	Max: Min:
2	9 inches	29 inches	gravelly loamy coarse sand	Granular materials (35 pct. or less passing No. 200), Stone Fragments, Gravel and Sand.	Not reported	Max: Min:	Max: Min:
3	29 inches	33 inches	weathered bedrock	Granular materials (35 pct. or less passing No. 200), Stone Fragments, Gravel and Sand.	Not reported	Max: Min:	Max: Min:

## GEOCHECK® - PHYSICAL SETTING SOURCE SUMMARY

### Soil Map ID: 2

Soil Component Name: MOTTSVILLE

Soil Surface Texture: loamy coarse sand

Hydrologic Group: Class A - High infiltration rates. Soils are deep, well drained to excessively drained sands and gravels.

Soil Drainage Class: Excessively drained

Hydric Status: Not hydric

Corrosion Potential - Uncoated Steel: Moderate

Depth to Bedrock Min: > 0 inches

Depth to Watertable Min: > 0 inches

Soil Layer Information							
Layer	Boundary		Soil Texture Class	Classification		Saturated hydraulic conductivity micro m/sec	Soil Reaction (pH)
	Upper	Lower		AASHTO Group	Unified Soil		
1	0 inches	5 inches	loamy coarse sand	Granular materials (35 pct. or less passing No. 200), Stone Fragments, Gravel and Sand.	COARSE-GRAINED SOILS, Sands, Sands with fines, Silty Sand.	Max: 141 Min: 42	Max: 6.5 Min: 6.1
2	5 inches	59 inches	stratified sand to loamy sand	Granular materials (35 pct. or less passing No. 200), Stone Fragments, Gravel and Sand.	COARSE-GRAINED SOILS, Sands, Sands with fines, Silty Sand.	Max: 141 Min: 42	Max: 6.5 Min: 6.1

### Soil Map ID: 3

Soil Component Name: LA POSTA

Soil Surface Texture: loamy coarse sand

Hydrologic Group: Class B - Moderate infiltration rates. Deep and moderately deep, moderately well and well drained soils with moderately coarse textures.

Soil Drainage Class: Somewhat excessively drained

## GEOCHECK® - PHYSICAL SETTING SOURCE SUMMARY

Hydric Status: Not hydric

Corrosion Potential - Uncoated Steel: Moderate

Depth to Bedrock Min: > 0 inches

Depth to Watertable Min: > 0 inches

Soil Layer Information							
Layer	Boundary		Soil Texture Class	Classification		Saturated hydraulic conductivity micro m/sec	Soil Reaction (pH)
	Upper	Lower		AASHTO Group	Unified Soil		
1	0 inches	7 inches	loamy coarse sand	Granular materials (35 pct. or less passing No. 200), Stone Fragments, Gravel and Sand.	Not reported	Max: Min:	Max: Min:
2	7 inches	27 inches	gravelly loamy coarse sand	Granular materials (35 pct. or less passing No. 200), Stone Fragments, Gravel and Sand.	Not reported	Max: Min:	Max: Min:
3	27 inches	31 inches	weathered bedrock	Granular materials (35 pct. or less passing No. 200), Stone Fragments, Gravel and Sand.	Not reported	Max: Min:	Max: Min:

### Soil Map ID: 4

Soil Component Name: TOLLHOUSE

Soil Surface Texture: gravelly coarse sandy loam

Hydrologic Group: Class D - Very slow infiltration rates. Soils are clayey, have a high water table, or are shallow to an impervious layer.

Soil Drainage Class: Somewhat excessively drained

## GEOCHECK® - PHYSICAL SETTING SOURCE SUMMARY

Hydric Status: Not hydric

Corrosion Potential - Uncoated Steel: Moderate

Depth to Bedrock Min: > 5 inches

Depth to Watertable Min: > 0 inches

Soil Layer Information							
Layer	Boundary		Soil Texture Class	Classification		Saturated hydraulic conductivity micro m/sec	Soil Reaction (pH)
	Upper	Lower		AASHTO Group	Unified Soil		
1	0 inches	16 inches	gravelly coarse sandy loam	Granular materials (35 pct. or less passing No. 200), Silty, or Clayey Gravel and Sand.	Not reported	Max: Min:	Max: Min:
2	16 inches	20 inches	weathered bedrock	Granular materials (35 pct. or less passing No. 200), Silty, or Clayey Gravel and Sand.	Not reported	Max: Min:	Max: Min:

### LOCAL / REGIONAL WATER AGENCY RECORDS

EDR Local/Regional Water Agency records provide water well information to assist the environmental professional in assessing sources that may impact ground water flow direction, and in forming an opinion about the impact of contaminant migration on nearby drinking water wells.

### WELL SEARCH DISTANCE INFORMATION

<u>DATABASE</u>	<u>SEARCH DISTANCE (miles)</u>
Federal USGS	1.000
Federal FRDS PWS	Nearest PWS within 1 mile
State Database	1.000

### FEDERAL USGS WELL INFORMATION

<u>MAP ID</u>	<u>WELL ID</u>	<u>LOCATION FROM TP</u>
No Wells Found		

## GEOCHECK® - PHYSICAL SETTING SOURCE SUMMARY

### FEDERAL FRDS PUBLIC WATER SUPPLY SYSTEM INFORMATION

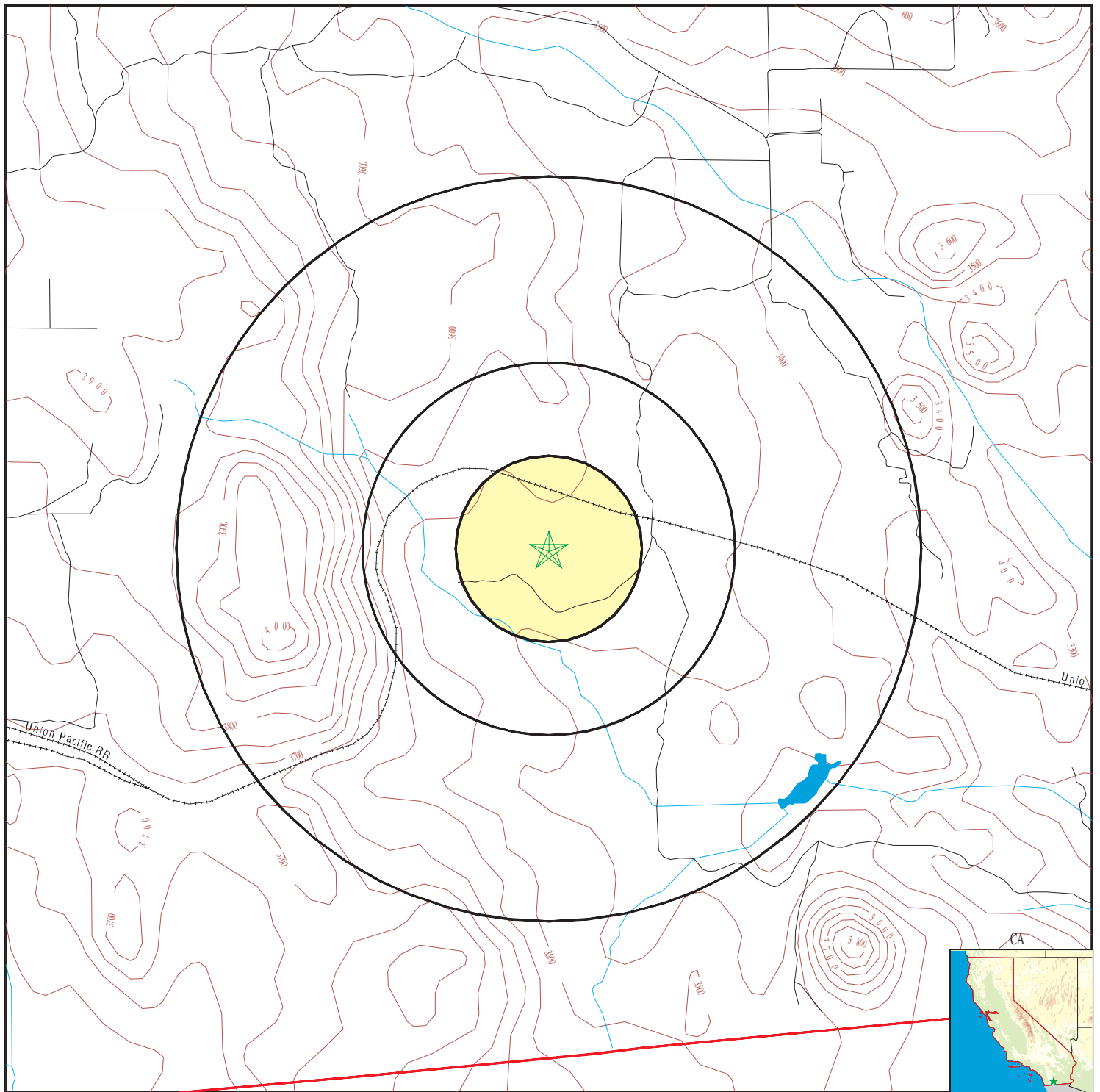
MAP ID	WELL ID	LOCATION FROM TP
No PWS System Found		

Note: PWS System location is not always the same as well location.

### STATE DATABASE WELL INFORMATION

MAP ID	WELL ID	LOCATION FROM TP
No Wells Found		

# PHYSICAL SETTING SOURCE MAP - 7361056.2s



- County Boundary
- Major Roads
- Contour Lines
- Earthquake Fault Lines
- Earthquake epicenter, Richter 5 or greater
- Water Wells
- Public Water Supply Wells
- Cluster of Multiple Icons

- Groundwater Flow Direction
- Indeterminate Groundwater Flow at Location
- Groundwater Flow Varies at Location
- Closest Hydrogeological Data
- Oil, gas or related wells

SITE NAME: Starlight Solar - Areas F and G  
 ADDRESS: N/A  
 Boulevard CA 91905  
 LAT/LONG: 32.624297 / 116.282905

CLIENT: Michael Baker International  
 CONTACT: Milena Labarbiera  
 INQUIRY #: 7361056.2s  
 DATE: June 12, 2023 9:37 am

## GEOCHECK® - PHYSICAL SETTING SOURCE MAP FINDINGS RADON

### AREA RADON INFORMATION

Federal EPA Radon Zone for SAN DIEGO County: 3

Note: Zone 1 indoor average level > 4 pCi/L.  
: Zone 2 indoor average level >= 2 pCi/L and <= 4 pCi/L.  
: Zone 3 indoor average level < 2 pCi/L.

---

Federal Area Radon Information for SAN DIEGO COUNTY, CA

Number of sites tested: 30

Area	Average Activity	% <4 pCi/L	% 4-20 pCi/L	% >20 pCi/L
Living Area - 1st Floor	0.677 pCi/L	100%	0%	0%
Living Area - 2nd Floor	0.400 pCi/L	100%	0%	0%
Basement	Not Reported	Not Reported	Not Reported	Not Reported



# PHYSICAL SETTING SOURCE RECORDS SEARCHED

## **TOPOGRAPHIC INFORMATION**

### USGS 7.5' Digital Elevation Model (DEM)

Source: United States Geologic Survey

EDR acquired the USGS 7.5' Digital Elevation Model in 2002 and updated it in 2006. The 7.5 minute DEM corresponds to the USGS 1:24,000- and 1:25,000-scale topographic quadrangle maps. The DEM provides elevation data with consistent elevation units and projection.

### Current USGS 7.5 Minute Topographic Map

Source: U.S. Geological Survey

## **HYDROLOGIC INFORMATION**

Flood Zone Data: This data was obtained from the Federal Emergency Management Agency (FEMA). It depicts 100-year and 500-year flood zones as defined by FEMA. It includes the National Flood Hazard Layer (NFHL) which incorporates Flood Insurance Rate Map (FIRM) data and Q3 data from FEMA in areas not covered by NFHL.

Source: FEMA

Telephone: 877-336-2627

Date of Government Version: 2003, 2015

NWI: National Wetlands Inventory. This data, available in select counties across the country, was obtained by EDR in 2002, 2005, 2010 and 2015 from the U.S. Fish and Wildlife Service.

### State Wetlands Data: Wetland Inventory

Source: Department of Fish and Wildlife

Telephone: 916-445-0411

## **HYDROGEOLOGIC INFORMATION**

### AQUIFLOW<sup>R</sup> Information System

Source: EDR proprietary database of groundwater flow information

EDR has developed the AQUIFLOW Information System (AIS) to provide data on the general direction of groundwater flow at specific points. EDR has reviewed reports submitted to regulatory authorities at select sites and has extracted the date of the report, hydrogeologically determined groundwater flow direction and depth to water table information.

## **GEOLOGIC INFORMATION**

### Geologic Age and Rock Stratigraphic Unit

Source: P.G. Schruben, R.E. Arndt and W.J. Bawiec, Geology of the Conterminous U.S. at 1:2,500,000 Scale - A digital representation of the 1974 P.B. King and H.M. Beikman Map, USGS Digital Data Series DDS - 11 (1994).

### STATSGO: State Soil Geographic Database

Source: Department of Agriculture, Natural Resources Conservation Service (NRCS)

The U.S. Department of Agriculture's (USDA) Natural Resources Conservation Service (NRCS) leads the national Conservation Soil Survey (NCSS) and is responsible for collecting, storing, maintaining and distributing soil survey information for privately owned lands in the United States. A soil map in a soil survey is a representation of soil patterns in a landscape. Soil maps for STATSGO are compiled by generalizing more detailed (SSURGO) soil survey maps.

### SSURGO: Soil Survey Geographic Database

Source: Department of Agriculture, Natural Resources Conservation Service (NRCS)

Telephone: 800-672-5559

SSURGO is the most detailed level of mapping done by the Natural Resources Conservation Service, mapping scales generally range from 1:12,000 to 1:63,360. Field mapping methods using national standards are used to construct the soil maps in the Soil Survey Geographic (SSURGO) database. SSURGO digitizing duplicates the original soil survey maps. This level of mapping is designed for use by landowners, townships and county natural resource planning and management.

# PHYSICAL SETTING SOURCE RECORDS SEARCHED

## LOCAL / REGIONAL WATER AGENCY RECORDS

### FEDERAL WATER WELLS

#### PWS: Public Water Systems

Source: EPA/Office of Drinking Water

Telephone: 202-564-3750

Public Water System data from the Federal Reporting Data System. A PWS is any water system which provides water to at least 25 people for at least 60 days annually. PWSs provide water from wells, rivers and other sources.

#### PWS ENF: Public Water Systems Violation and Enforcement Data

Source: EPA/Office of Drinking Water

Telephone: 202-564-3750

Violation and Enforcement data for Public Water Systems from the Safe Drinking Water Information System (SDWIS) after August 1995. Prior to August 1995, the data came from the Federal Reporting Data System (FRDS).

#### USGS Water Wells: USGS National Water Inventory System (NWIS)

This database contains descriptive information on sites where the USGS collects or has collected data on surface water and/or groundwater. The groundwater data includes information on wells, springs, and other sources of groundwater.

## OTHER STATE DATABASE INFORMATION

### Groundwater Ambient Monitoring & Assessment Program

State Water Resources Control Board

Telephone: 916-341-5577

The GAMA Program is California's comprehensive groundwater quality monitoring program. GAMA collects data by testing the untreated, raw water in different types of wells for naturally-occurring and man-made chemicals. The GAMA data includes Domestic, Monitoring and Municipal well types from the following sources, Department of Water Resources, Department of Health Services, EDF, Agricultural Lands, Lawrence Livermore National Laboratory, Department of Pesticide Regulation, United States Geological Survey, Groundwater Ambient Monitoring and Assessment Program and Local Groundwater Projects.

### Water Well Database

Source: Department of Water Resources

Telephone: 916-651-9648

### California Drinking Water Quality Database

Source: Department of Public Health

Telephone: 916-324-2319

The database includes all drinking water compliance and special studies monitoring for the state of California since 1984. It consists of over 3,200,000 individual analyses along with well and water system information.

### California Oil and Gas Well Locations

Source: Dept of Conservation, Geologic Energy Management Division

Telephone: 916-323-1779

Oil and Gas well locations in the state.

### California Earthquake Fault Lines

Source: California Division of Mines and Geology

The fault lines displayed on EDR's Topographic map are digitized quaternary fault lines prepared in 1975 by the United States Geological Survey. Additional information (also from 1975) regarding activity at specific fault lines comes from California's Preliminary Fault Activity Map prepared by the California Division of Mines and Geology.

## RADON

### State Database: CA Radon

Source: Department of Public Health

Telephone: 916-210-8558

Radon Database for California

## PHYSICAL SETTING SOURCE RECORDS SEARCHED

### Area Radon Information

Source: USGS

Telephone: 703-356-4020

The National Radon Database has been developed by the U.S. Environmental Protection Agency (USEPA) and is a compilation of the EPA/State Residential Radon Survey and the National Residential Radon Survey. The study covers the years 1986 - 1992. Where necessary data has been supplemented by information collected at private sources such as universities and research institutions.

### EPA Radon Zones

Source: EPA

Telephone: 703-356-4020

Sections 307 & 309 of IRRA directed EPA to list and identify areas of U.S. with the potential for elevated indoor radon levels.

### OTHER

Airport Landing Facilities: Private and public use landing facilities

Source: Federal Aviation Administration, 800-457-6656

Epicenters: World earthquake epicenters, Richter 5 or greater

Source: Department of Commerce, National Oceanic and Atmospheric Administration

California Earthquake Fault Lines: The fault lines displayed on EDR's Topographic map are digitized quaternary fault lines, prepared in 1975 by the United State Geological Survey. Additional information (also from 1975) regarding activity at specific fault lines comes from California's Preliminary Fault Activity Map prepared by the California Division of Mines and Geology.

### STREET AND ADDRESS INFORMATION

© 2015 TomTom North America, Inc. All rights reserved. This material is proprietary and the subject of copyright protection and other intellectual property rights owned by or licensed to Tele Atlas North America, Inc. The use of this material is subject to the terms of a license agreement. You will be held liable for any unauthorized copying or disclosure of this material.

**APPENDIX D:**  
**QUALIFICATIONS OF THE**  
**ENVIRONMENTAL PROFESSIONAL**

# QUALIFICATIONS OF THE ENVIRONMENTAL PROFESSIONAL

---

## QUALIFICATIONS AND EXPERIENCE

Phase I Environmental Site Assessments (ESAs) prepared by Michael Baker reflect the most current interpretations of industry standards, which are in accordance with the ASTM International (ASTM) E 1527-21 Standard Practice for Environmental Site Assessments.

## KEY PERSONNEL

This Phase I ESA was overseen by Kristen Bogue, Environmental Professional, who conducted quality assurance/quality control and document preparation. Document research and records gathering was conducted by Milena LaBarbiera. Site reconnaissance was conducted by Kristen Bogue and Milena LaBarbiera.

### **Kristen Bogue** **Environmental Professional**

Ms. Bogue graduated from the University of California, Irvine, with a degree in Environmental Analysis and Design. Mr. Bogue's professional environmental experience of nine years includes the management, review, and preparation of hazardous material assessments, which include: Phase I Environmental Site Assessments, Initial Site Assessments for the California Department of Transportation (Caltrans), Preliminary Hazardous Material Assessments, Existing Hazardous Material Conditions Assessments, and Environmental Baseline Surveys for the Department of the Navy for sites located throughout California, Arizona, and New Mexico. As an environmental analyst, Ms. Bogue is also involved with preparation of Environmental Documentation compliance with the California Environmental Quality Act (CEQA)/National Environmental Protection Act (NEPA), Visual Impact Assessments (VIAs), field studies, as well as various technical studies in support of CEQA and NEPA. In the past nine years Ms. Bogue has personally evaluated over 250 real properties in California.

**Milena LaBarbiera**  
**Environmental Analyst**

Ms. LaBarbiera graduated from the University of San Diego with a degree in Environmental Studies. Ms. LaBarbiera's professional environmental experience includes preparation of Phase I Environmental Site Assessments for a variety of residential, commercial, and solar projects throughout California. In her current role, Ms. LaBarbiera assists with the preparation of environmental planning documents under the California Environmental Quality Act for public and private sector clients.