White
Tentative Parcel Map & Site Plan

Vicinity Map

Fallbrook Community Plan Area

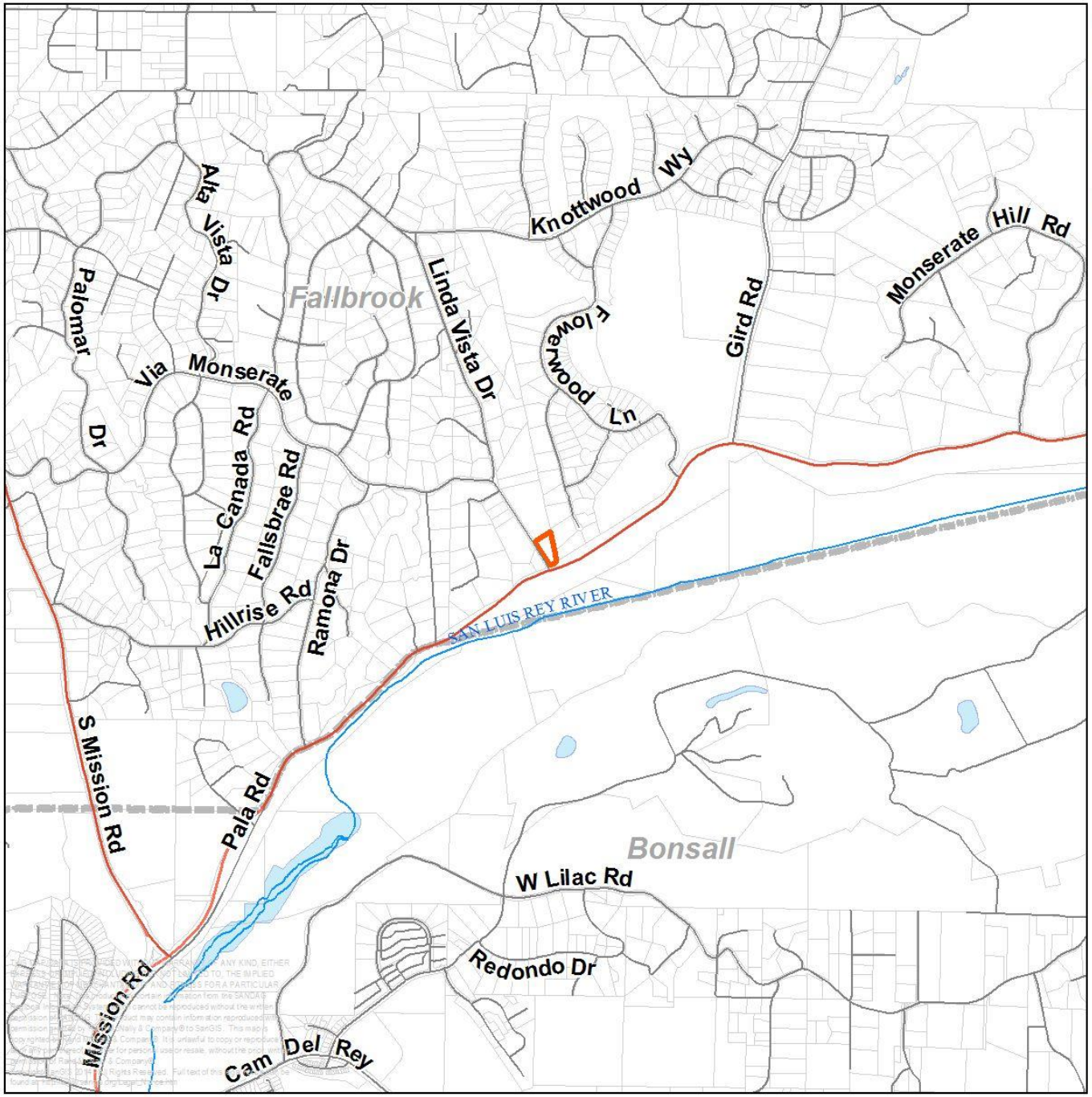

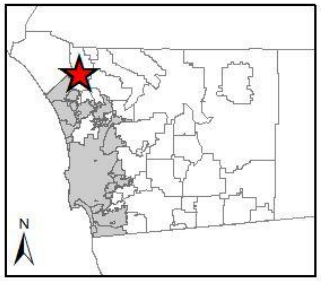

1:3,500,000

Roads
Site
Parcels

N

0 1,600 3,200
Feet

LUEG GIS

Date: 12/21/2017
Path: P:\reg\2017-TPM-21257_122117\vicinity.mxd

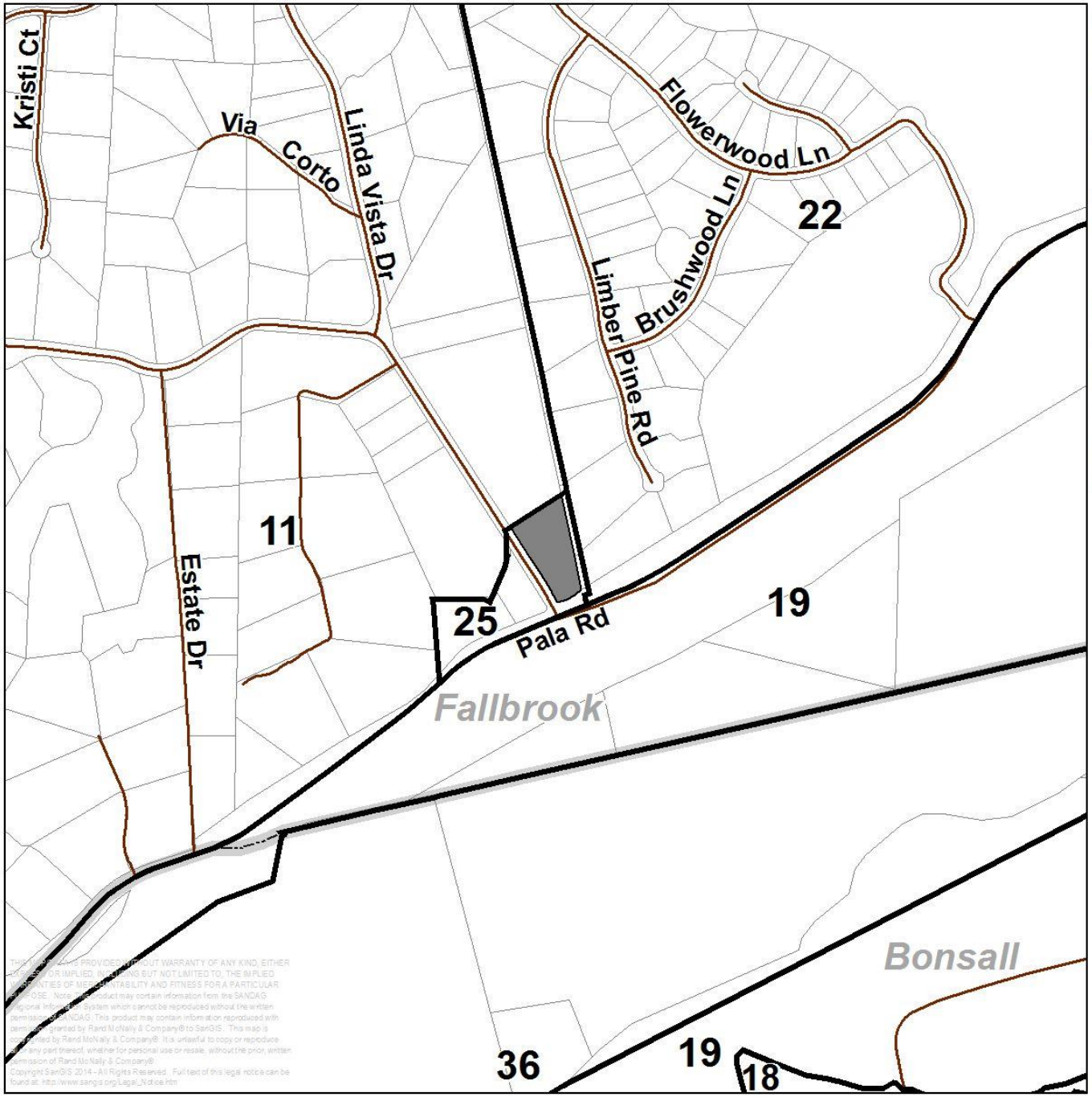

White
Tentative Parcel Map & Site Plan

General Plan

Fallbrook Community Plan Area

(11) Semi-Rural Residential (SR-2)
(18) Rural Lands (RL-20)
(19) Rural Lands (RL-40)
(22) Specific Plan Area
(25) General Commercial
(36) Open Space (Recreation)

Roads
Site
Parcels
Planning

N

0 495 990
Feet

LUEG GIS

Date: 12/21/2017
Path: P:\reg\2017-TPM-21257_122117\plan.mxd

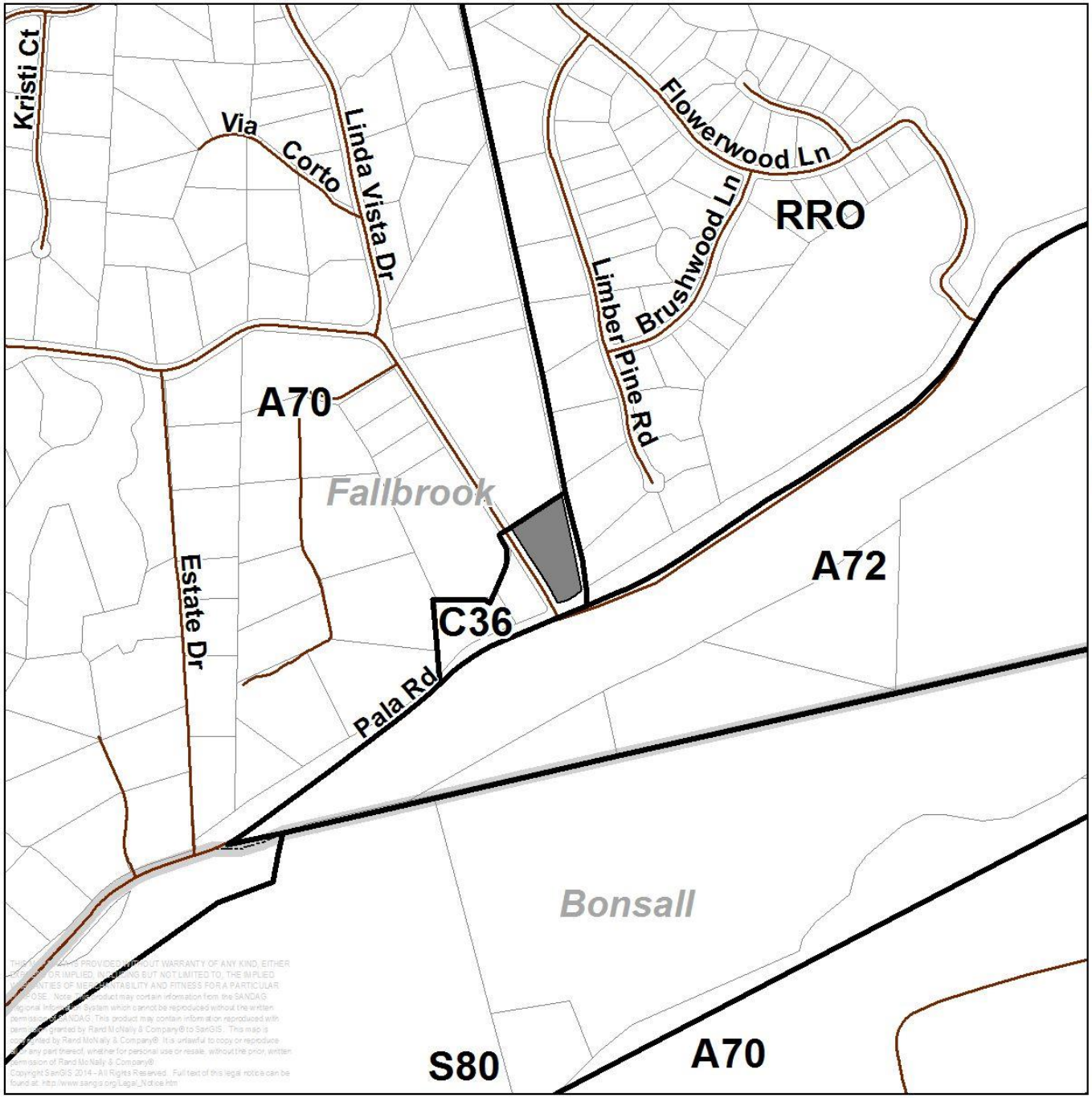

White
Tentative Parcel Map & Site Plan

Zoning

Fallbrook Community Plan Area

A70 - Limited Agricultural

A72 - General Agricultural

C36 - General Commercial

RRO - Recreation Oriented

Residential

S80 - Open Space

Roads

Site

Parcels

Zoning

N

0 495 990

Feet

LUEG GIS

Date: 12/21/2017

Path: P:\reg\2017-TPM-21257_122117\zoning.mxd

White Tentative Parcel Map
& Site Plan
Fallbrook Community Plan Area
Roads
Site
N
LUEG GIS
0
70
140
Feet
Date: 12/27/2017 Path: P:\reg\2017-TPM-21267_122117\photo_lg.mxd
Monserate
Fallbrook
Pala Rd

White Tentative Parcel Map & Site Plan

Fallbrook Community Plan Area

Roads

Site

N

LUEG GIS

0 480 960

Feet

Date: 12/21/2017 Path: P:\reg\2017-TPM-21257_122117\photo_med.mxd

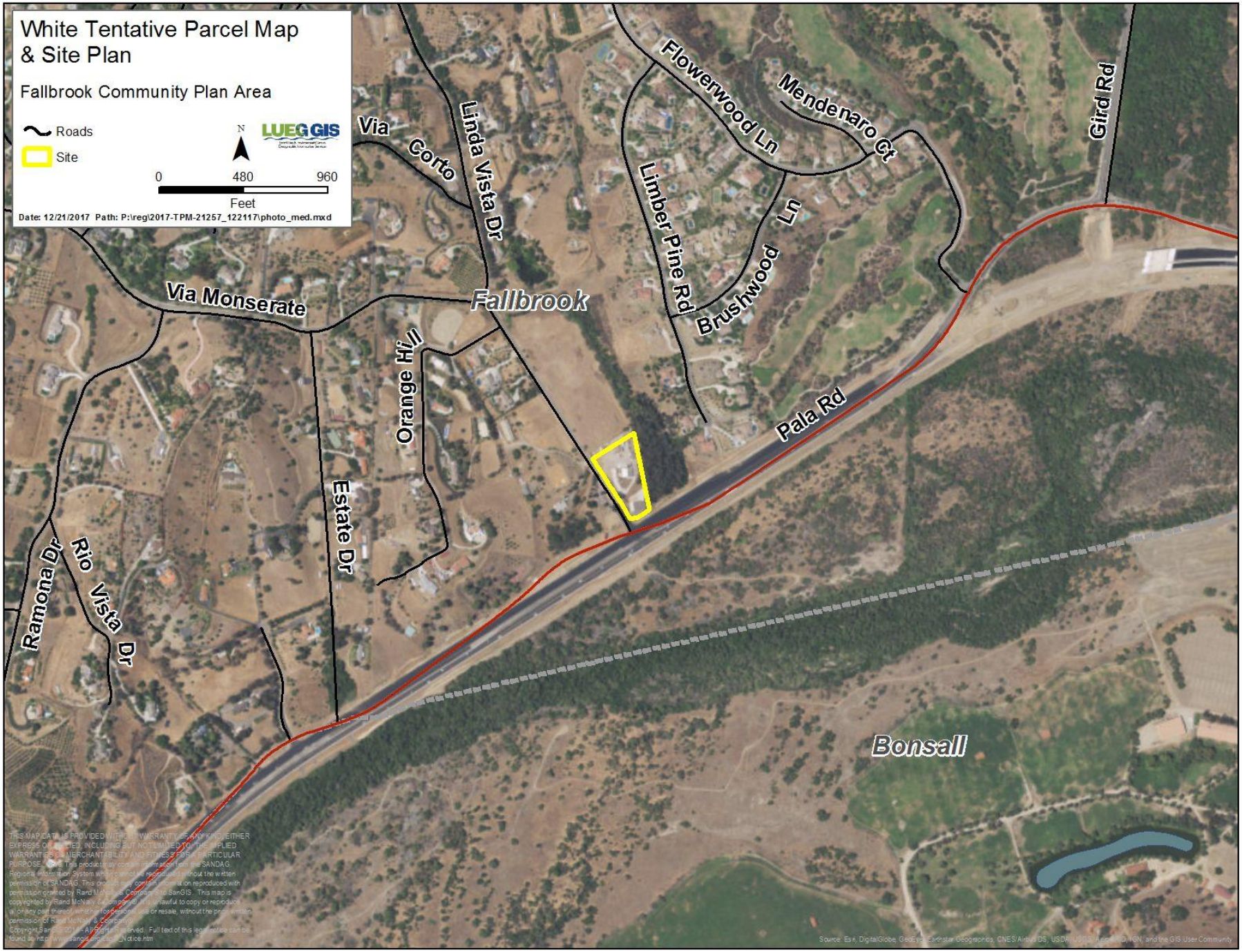

THIS MAP DATA IS PROVIDED WITHOUT WARRANTY OF ANY KIND, EITHER EXPRESS OR IMPLIED, INCLUDING BUT NOT LIMITED TO THE IMPLIED WARRANTIES OF MERCHANTABILITY AND FITNESS FOR A PARTICULAR PURPOSE. This product may contain information from the SANDAG Regional Information System which cannot be reproduced without the written permission of SANDAG. This product may contain information not reproduced with permission granted by Rand McNally & Company and the SanGIS. This map is copyrighted by Rand McNally & Company. It is unlawful to copy or reproduce all or any part thereof, whether for personal use or resale, without the prior written permission of Rand McNally & Company.
Copyright SanGIS 2017. All Rights Reserved. Full text of this legal notice can be found at http://www.sangis.org/Legal_Notice.htm
Source: Esri, DigitalGlobe, GeoEye, Earthstar Geographics, CNES/Airbus DS, USDA, USGS, AeroGRID, IGN, and the GIS User Community

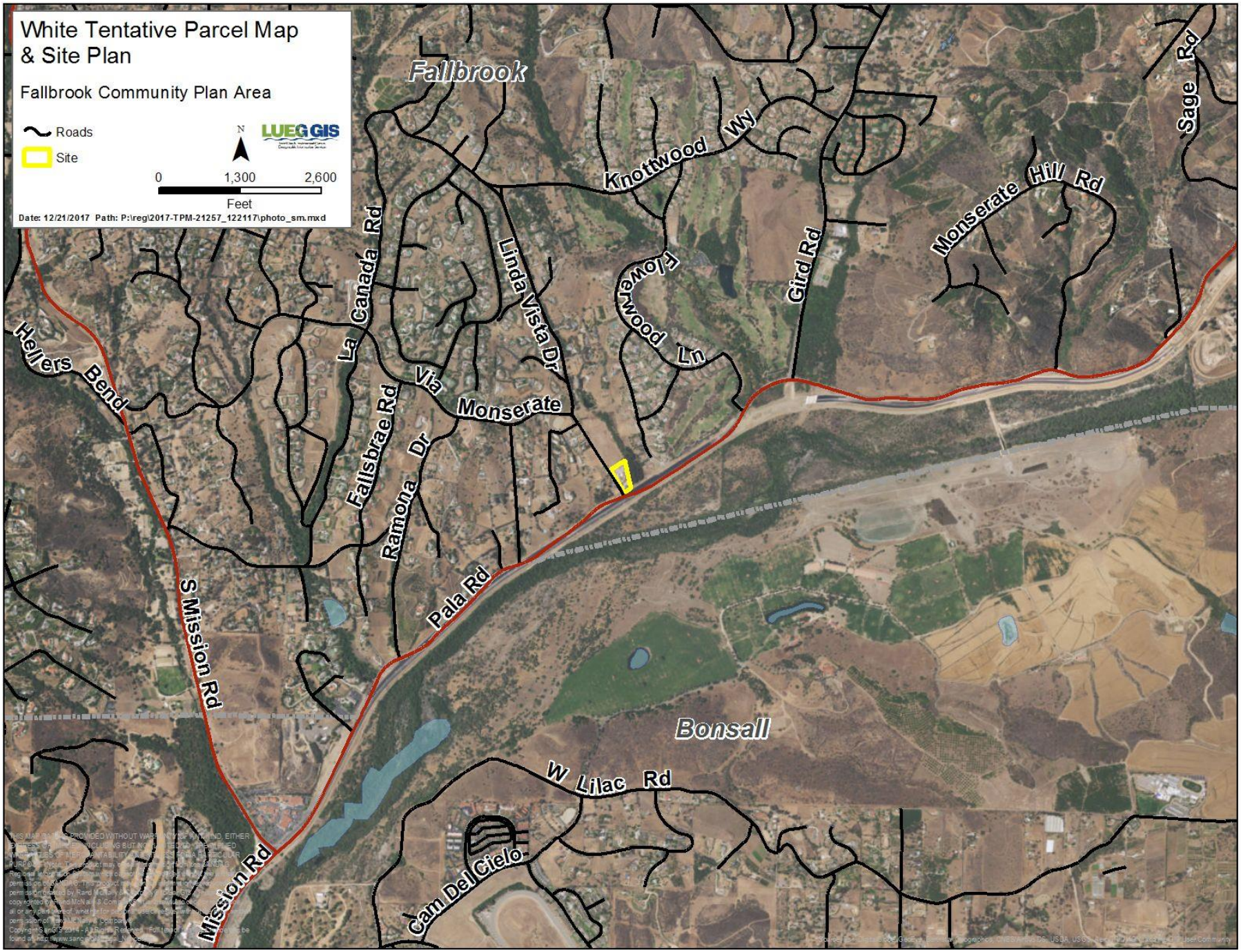
White Tentative Parcel Map
& Site Plan
Fallbrook Community Plan Area
Roads
Site
N
LUEG GIS
0
1,300
2,600
Feet
Date: 12/21/2017 Path: P:\reg\2017-TPM-21257_122117\photo_sm.mxd
Fallbrook
Knottwood Wy
Sage Rd
Monserate Hill Rd
Gird Rd
Linda Vista Dr
Flowerwood Ln
La Canada Rd
Hellers Bend
Via Monserate
Fallsbrae Rd
Ramona Dr
Pala Rd
S Mission Rd
Mission Rd
Bonsall
W Lilac Rd
Cam Del Cielo