

Land Use Maps Appendix

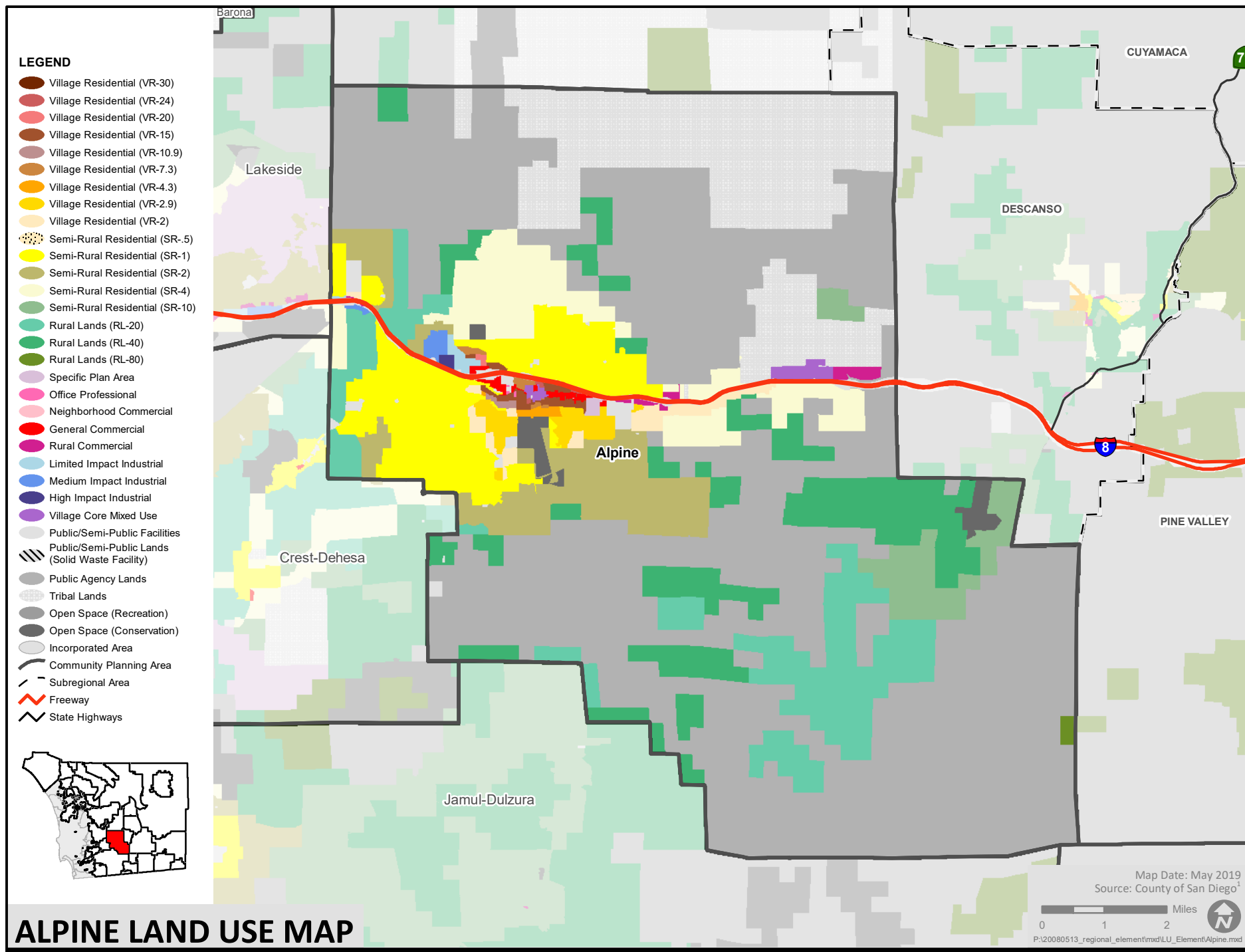
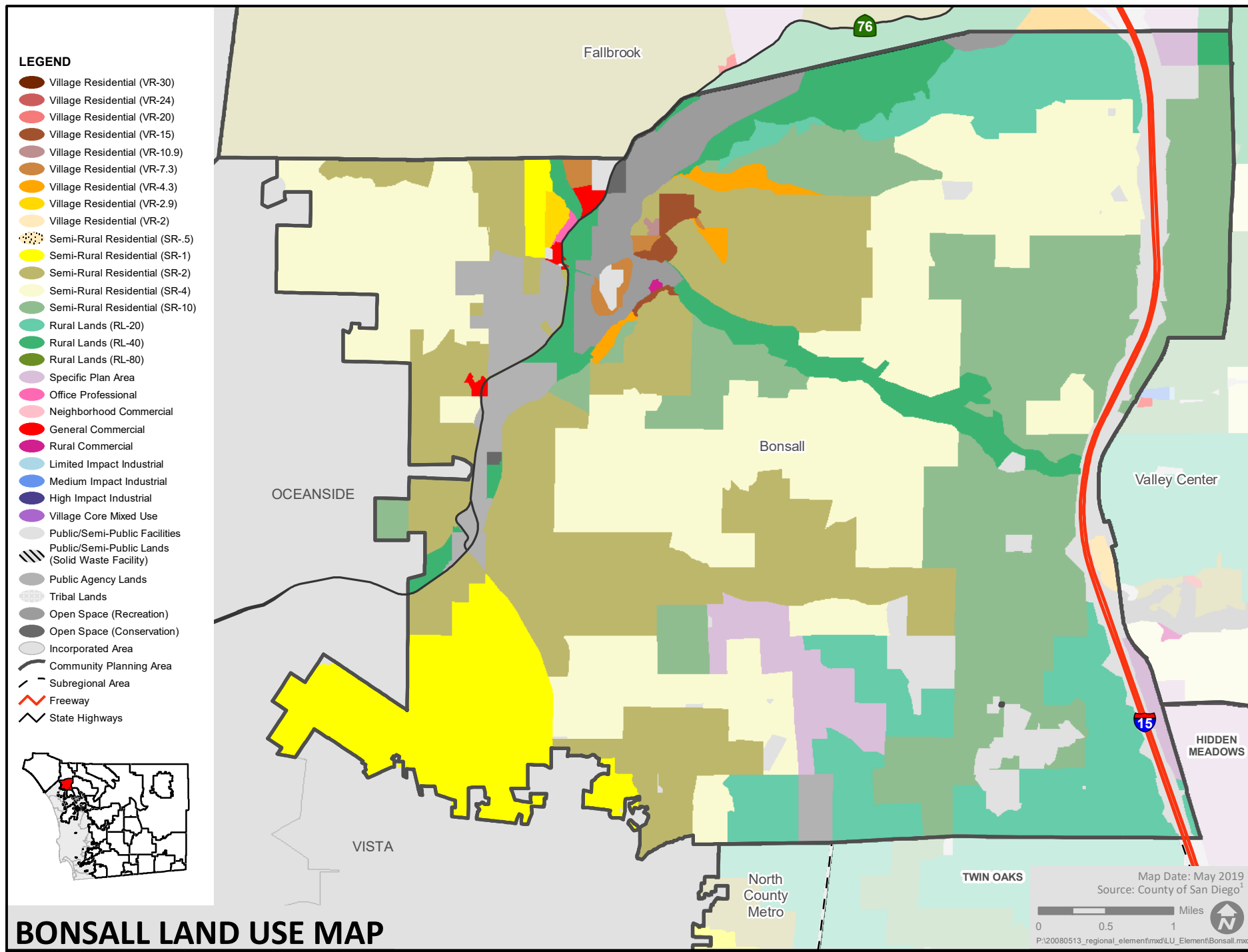


Figure LU-A-1



San Diego County General Plan

Figure LU-A-2

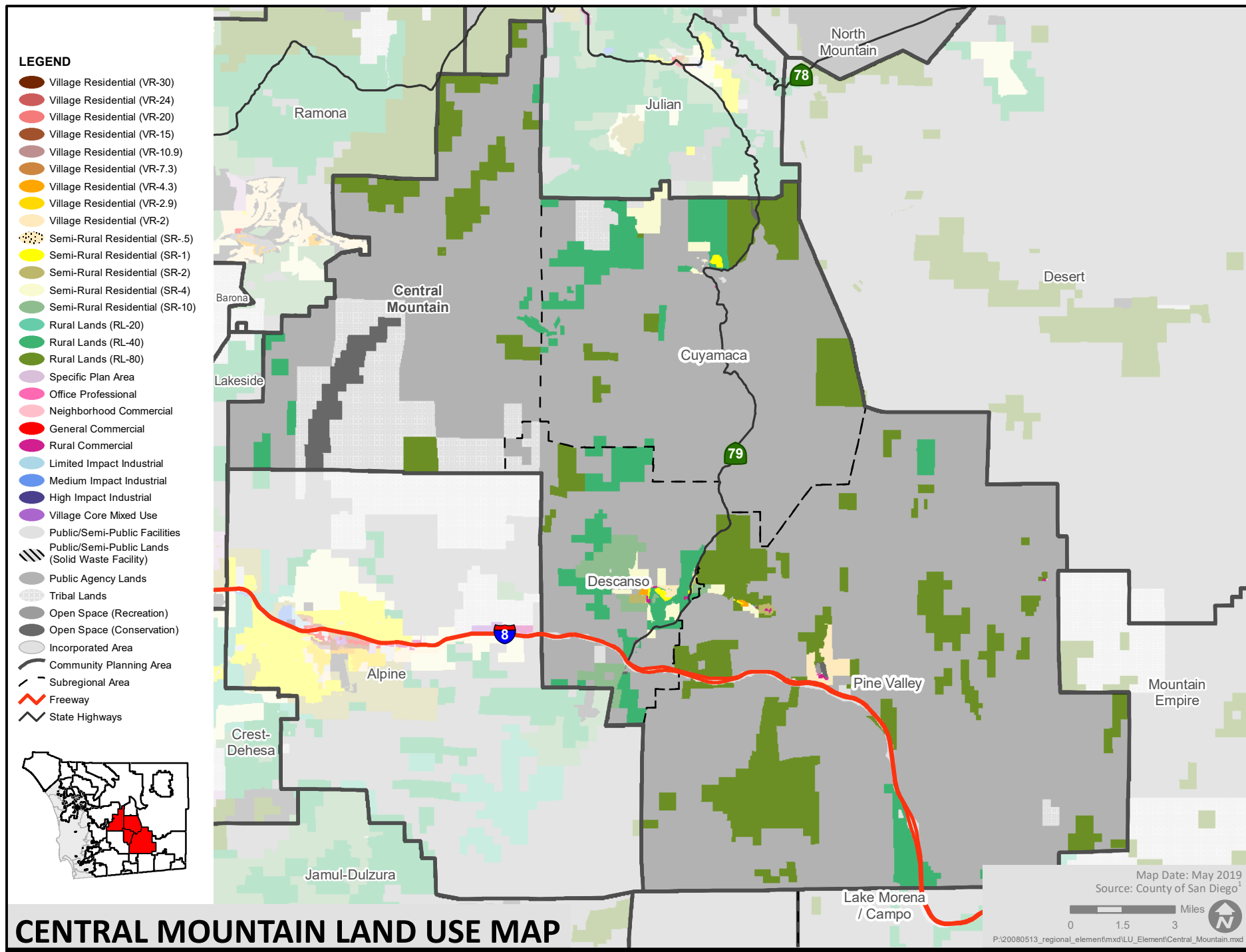
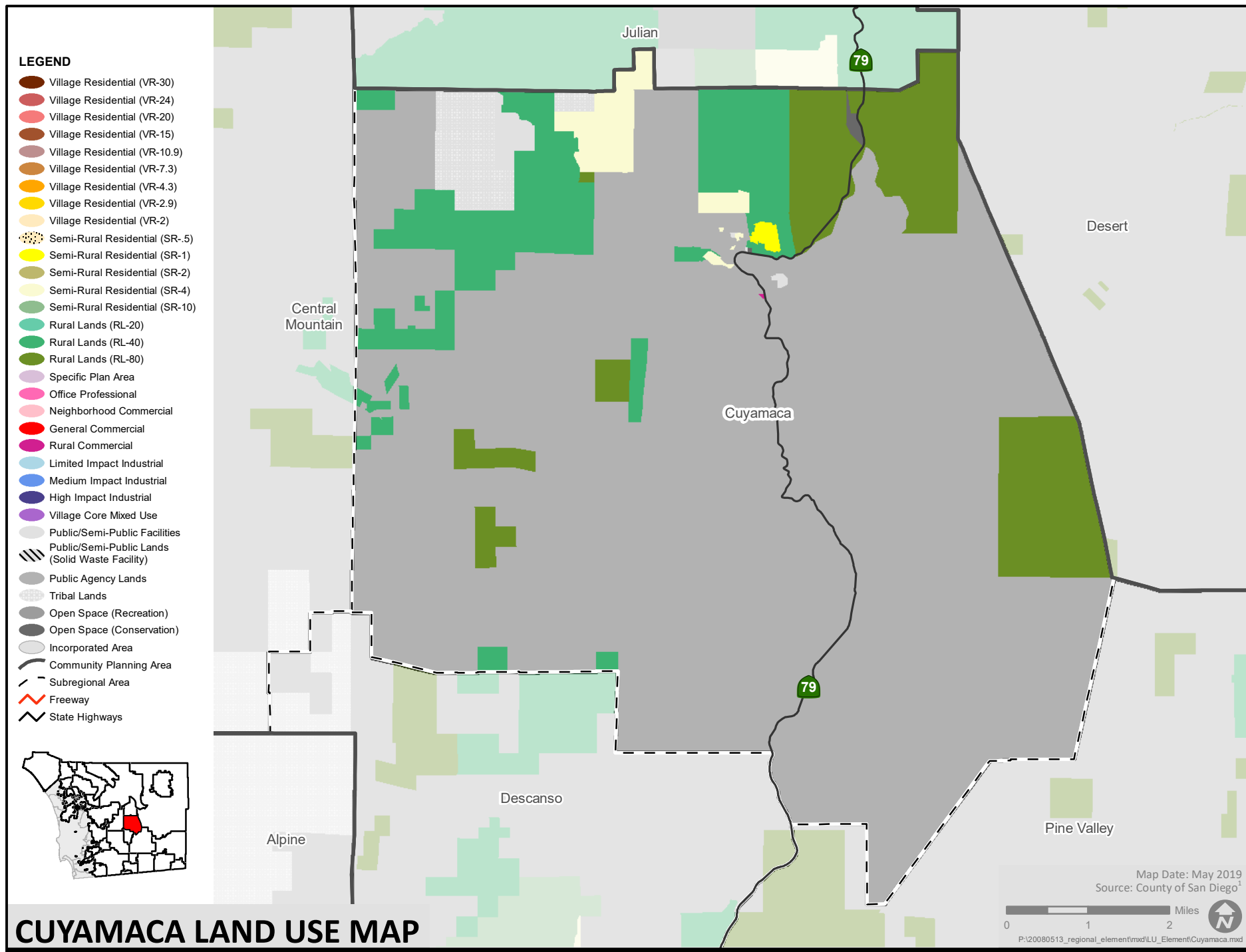


Figure LU-A-3



CUYAMACA LAND USE MAP

San Diego County General Plan

Figure LU-A-3.1

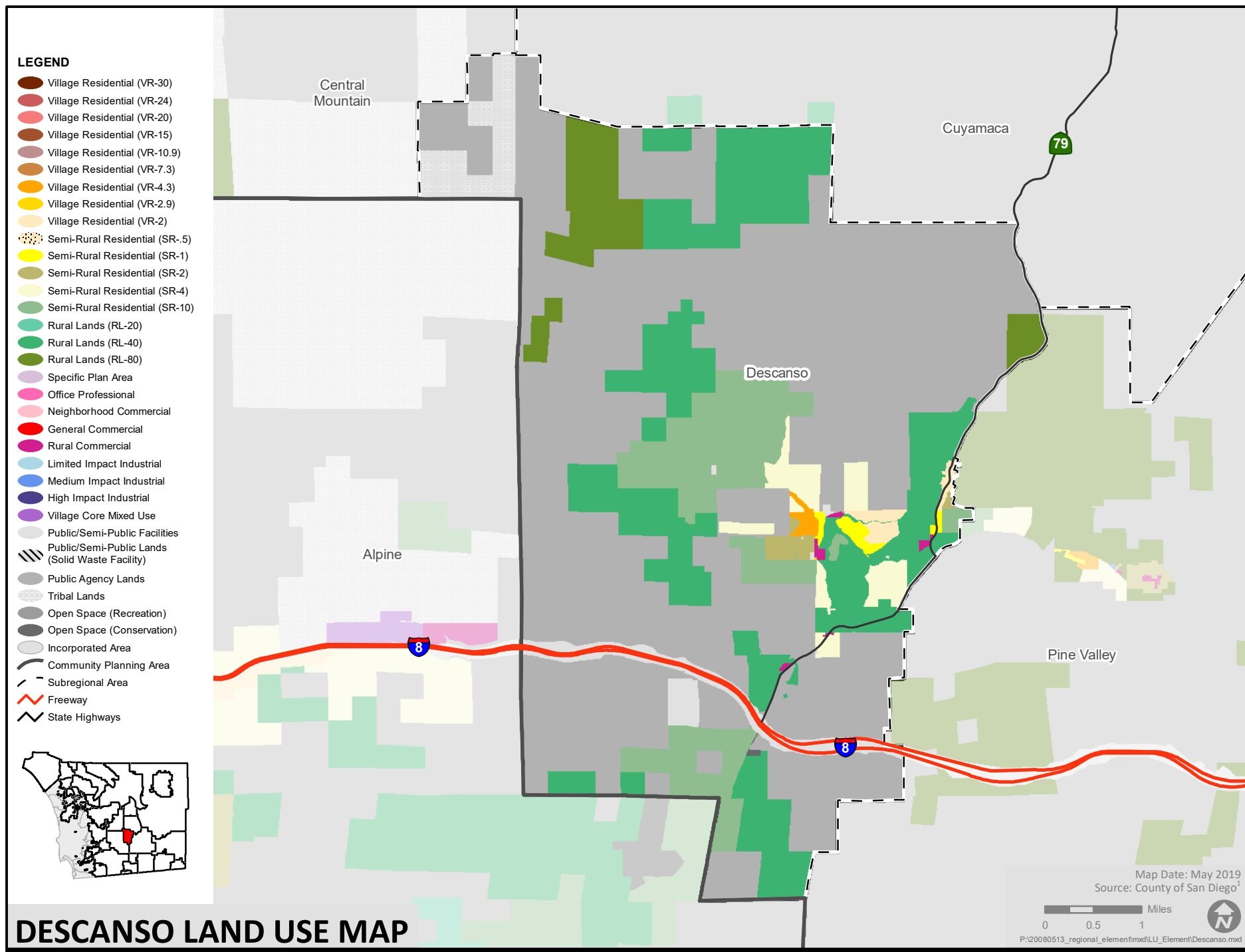
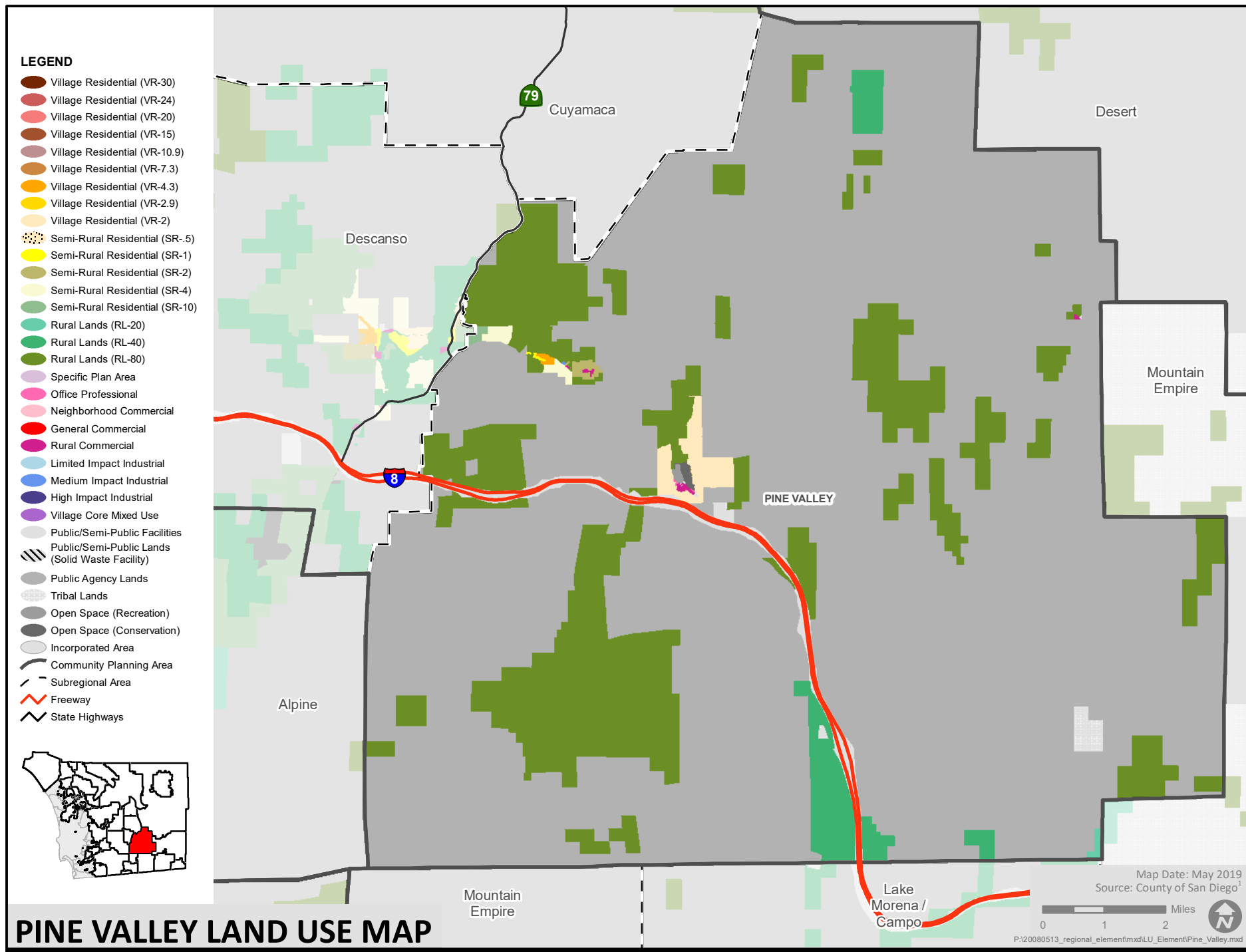


Figure LU-A-3.2



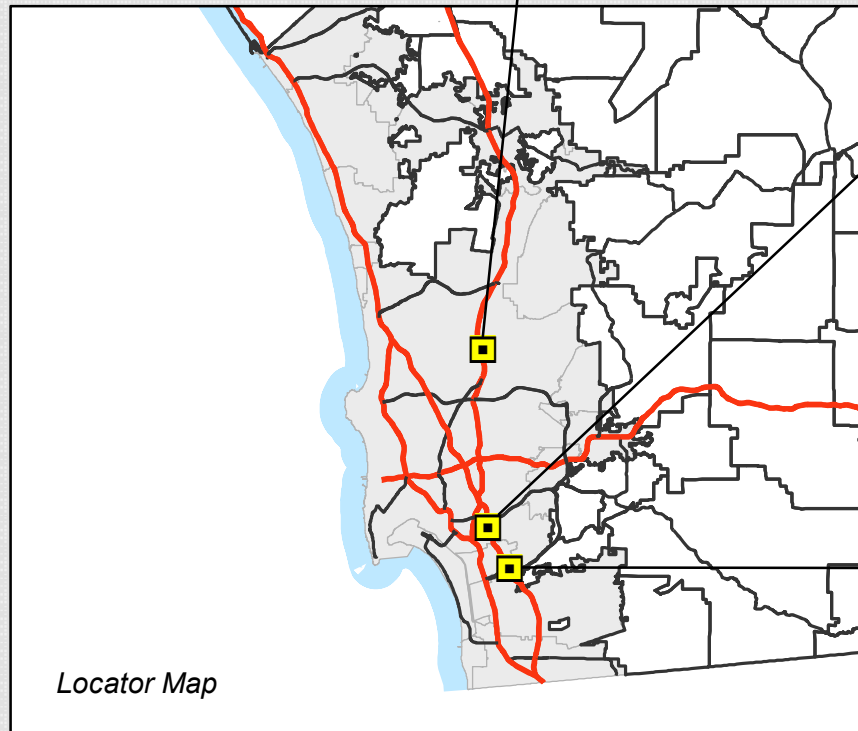
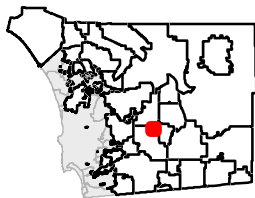
PINE VALLEY LAND USE MAP

San Diego County General Plan

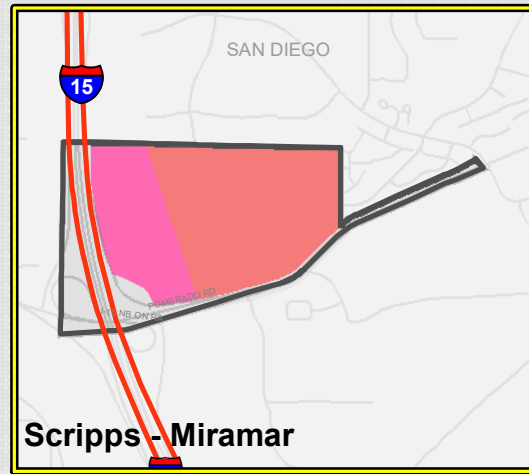
Figure LU-A-3.3

LEGEND

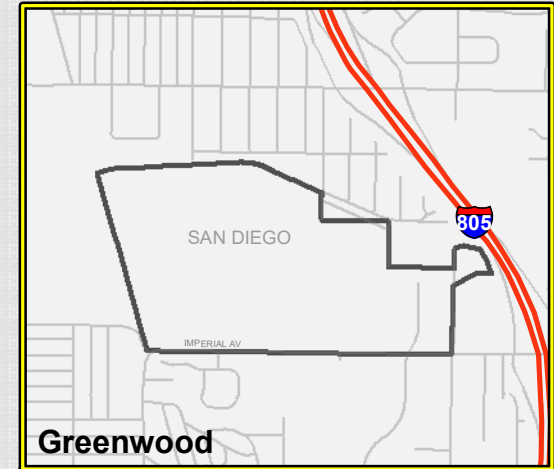
- Village Residential (VR-30)
- Village Residential (VR-24)
- Village Residential (VR-20)
- Village Residential (VR-15)
- Village Residential (VR-10.9)
- Village Residential (VR-7.3)
- Village Residential (VR-4.3)
- Village Residential (VR-2.9)
- Village Residential (VR-2)
- Semi-Rural Residential (SR-5)
- Semi-Rural Residential (SR-1)
- Semi-Rural Residential (SR-2)
- Semi-Rural Residential (SR-4)
- Semi-Rural Residential (SR-10)
- Rural Lands (RL-20)
- Rural Lands (RL-40)
- Rural Lands (RL-80)
- Specific Plan Area
- Office Professional
- Neighborhood Commercial
- General Commercial
- Rural Commercial
- Limited Impact Industrial
- Medium Impact Industrial
- High Impact Industrial
- Village Core Mixed Use
- Public/Semi-Public Facilities
- Public/Semi-Public Lands (Solid Waste Facility)
- Public Agency Lands
- Tribal Lands
- Open Space (Recreation)
- Open Space (Conservation)
- Incorporated Area
- Community Planning Area
- Subregional Area
- Freeway
- State Highways



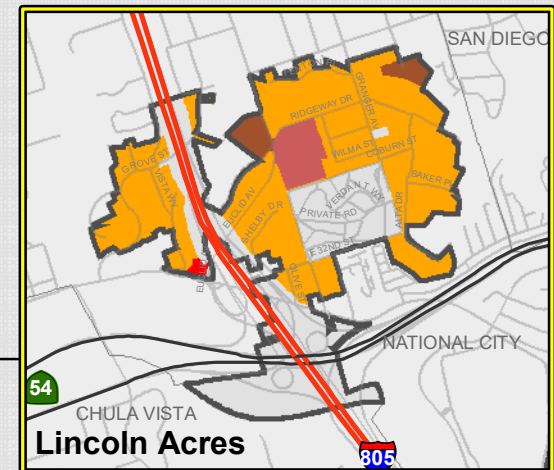
Locator Map



Scripps - Miramar



Greenwood



Lincoln Acres

Map Date: May 2019
Source: County of San Diego¹

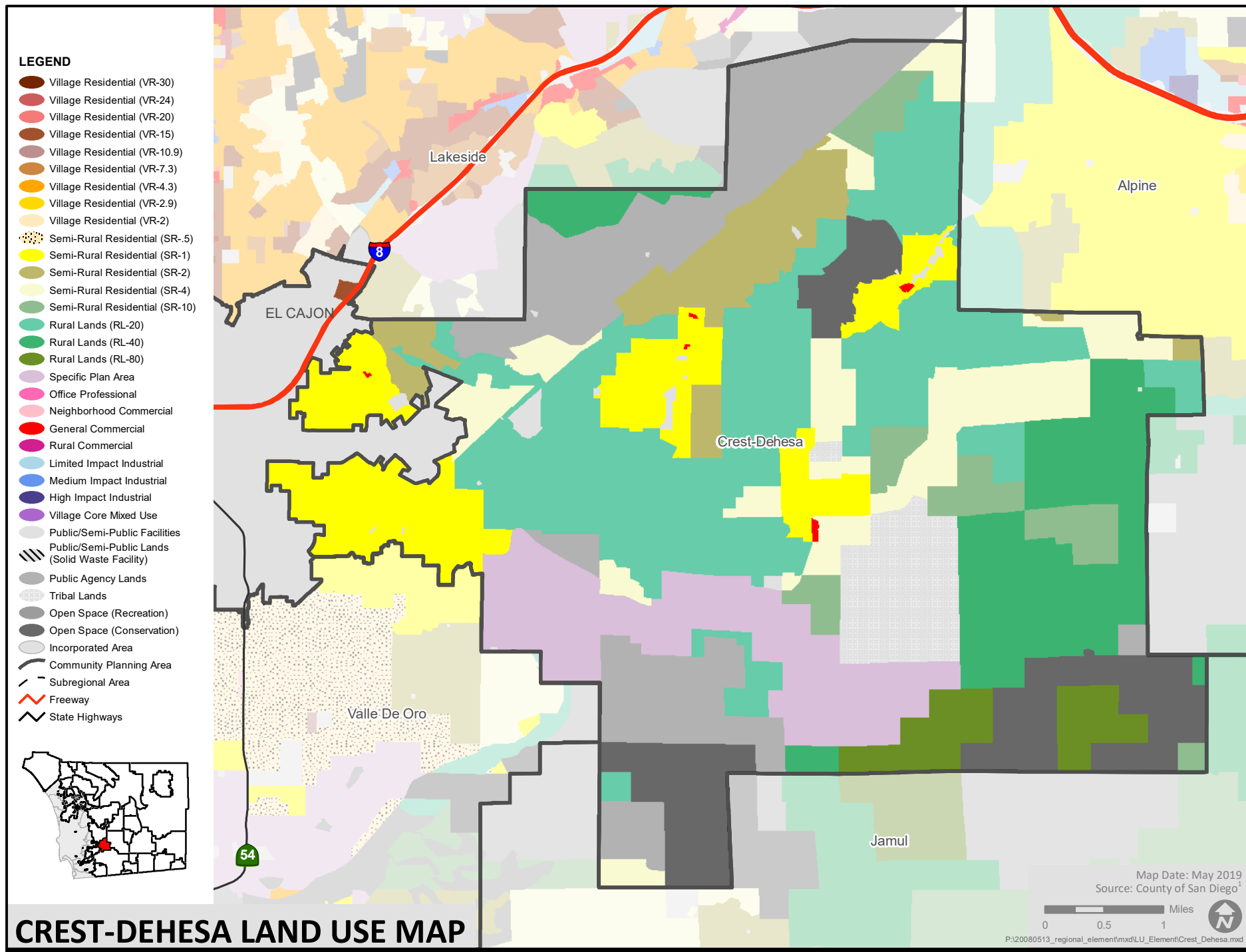


P:\20080513_regional_element\mxd\LU_Element\County_Islands.mxd

COUNTY ISLANDS LAND USE MAP

San Diego County General Plan

Figure LU-A-4



CREST-DEHESA LAND USE MAP

San Diego County General Plan

Figure LU-A-5

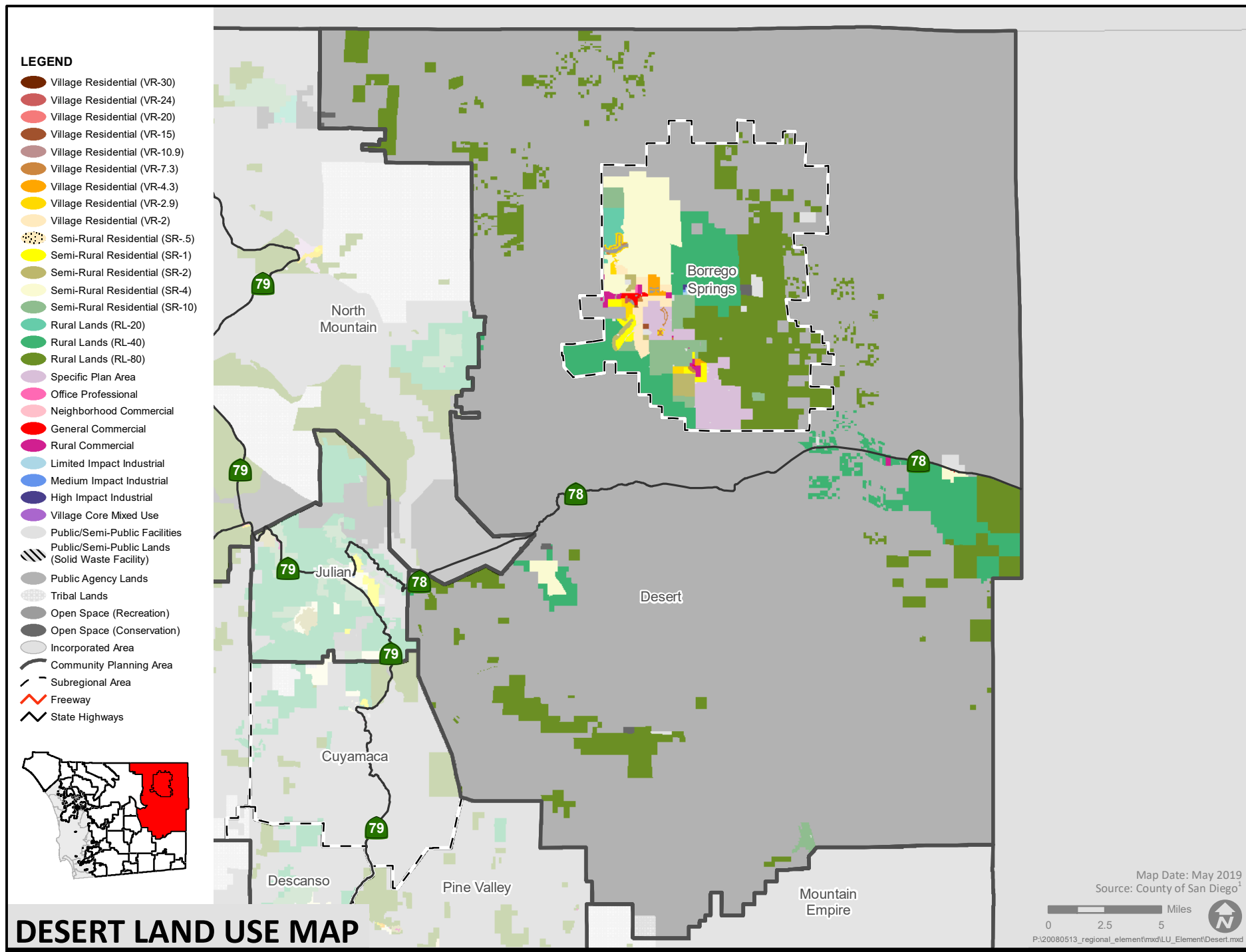
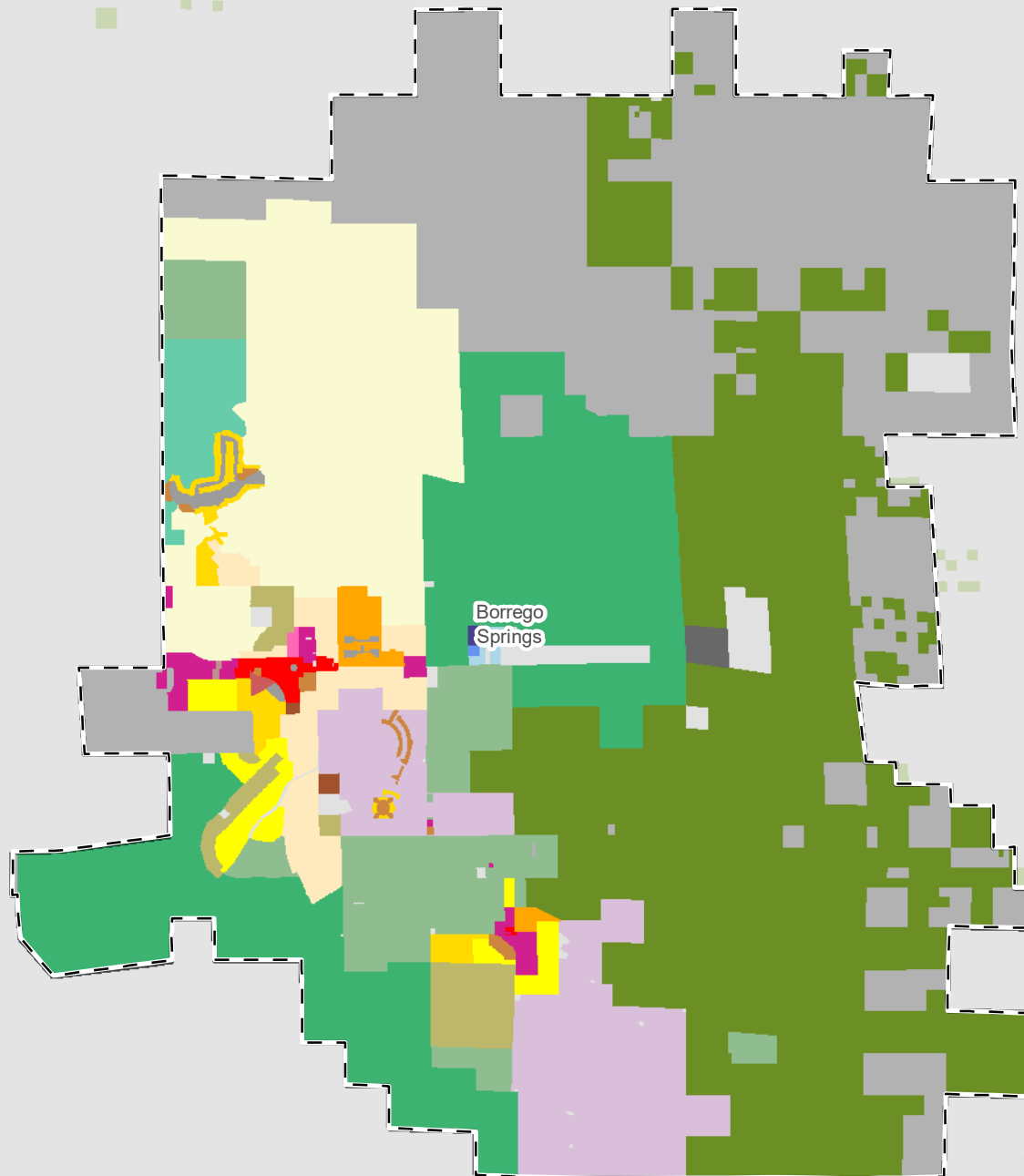
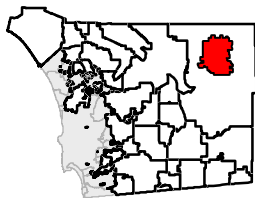


Figure LU-A-6

LEGEND

- Village Residential (VR-30)
- Village Residential (VR-24)
- Village Residential (VR-20)
- Village Residential (VR-15)
- Village Residential (VR-10.9)
- Village Residential (VR-7.3)
- Village Residential (VR-4.3)
- Village Residential (VR-2.9)
- Village Residential (VR-2)
- Semi-Rural Residential (SR-5)
- Semi-Rural Residential (SR-1)
- Semi-Rural Residential (SR-2)
- Semi-Rural Residential (SR-4)
- Semi-Rural Residential (SR-10)
- Rural Lands (RL-20)
- Rural Lands (RL-40)
- Rural Lands (RL-80)
- Specific Plan Area
- Office Professional
- Neighborhood Commercial
- General Commercial
- Rural Commercial
- Limited Impact Industrial
- Medium Impact Industrial
- High Impact Industrial
- Village Core Mixed Use
- Public/Semi-Public Facilities
- Public/Semi-Public Lands (Solid Waste Facility)
- Public Agency Lands
- Tribal Lands
- Open Space (Recreation)
- Open Space (Conservation)
- Incorporated Area
- Community Planning Area
- Subregional Area
- Freeway
- State Highways

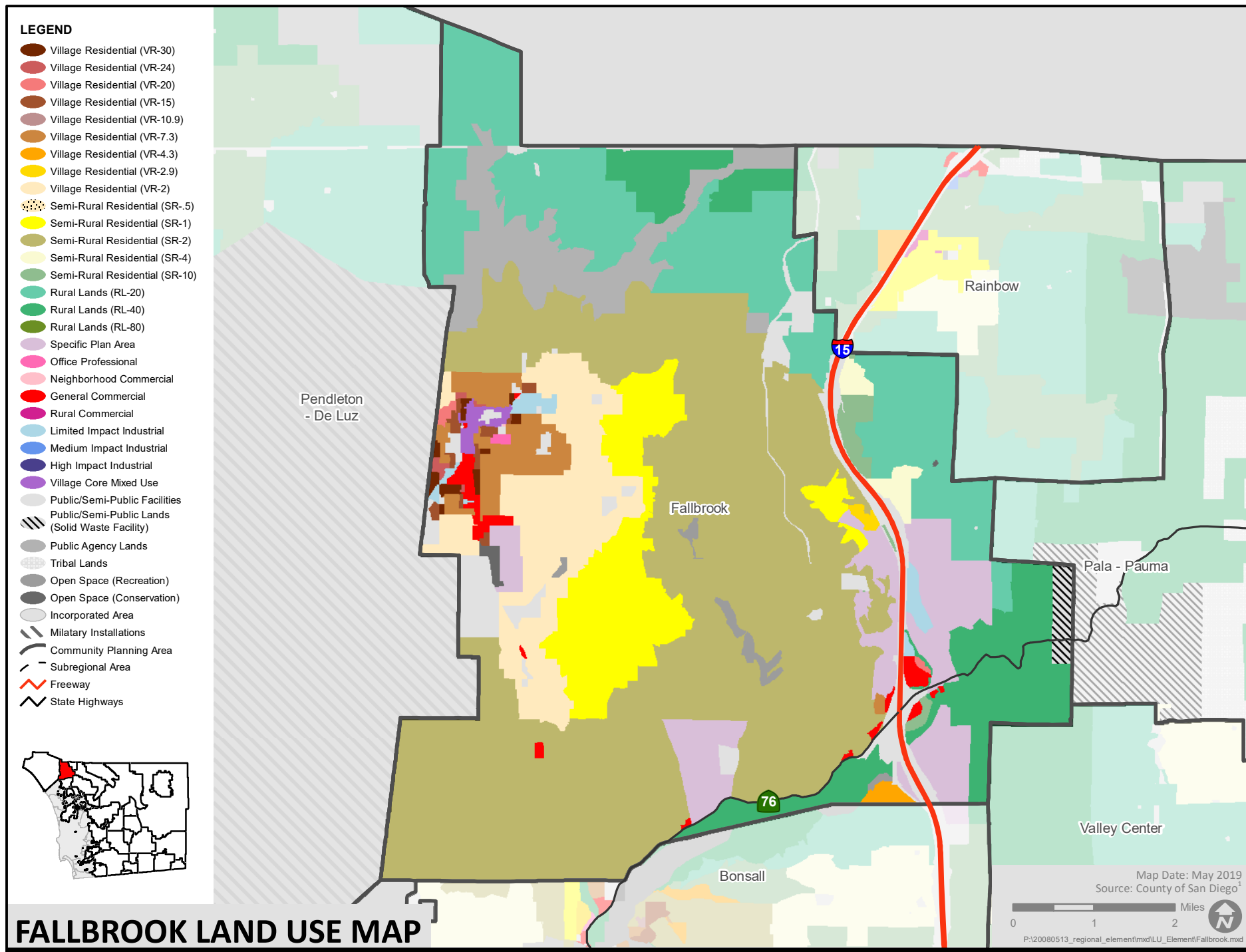


Map Date: May 2019
 Source: County of San Diego¹
 0 1 2 Miles
 P:\20080513_regional_element\mxd\LU_Element\Borrego.mxd

BORREGO SPRINGS LAND USE MAP

San Diego County General Plan

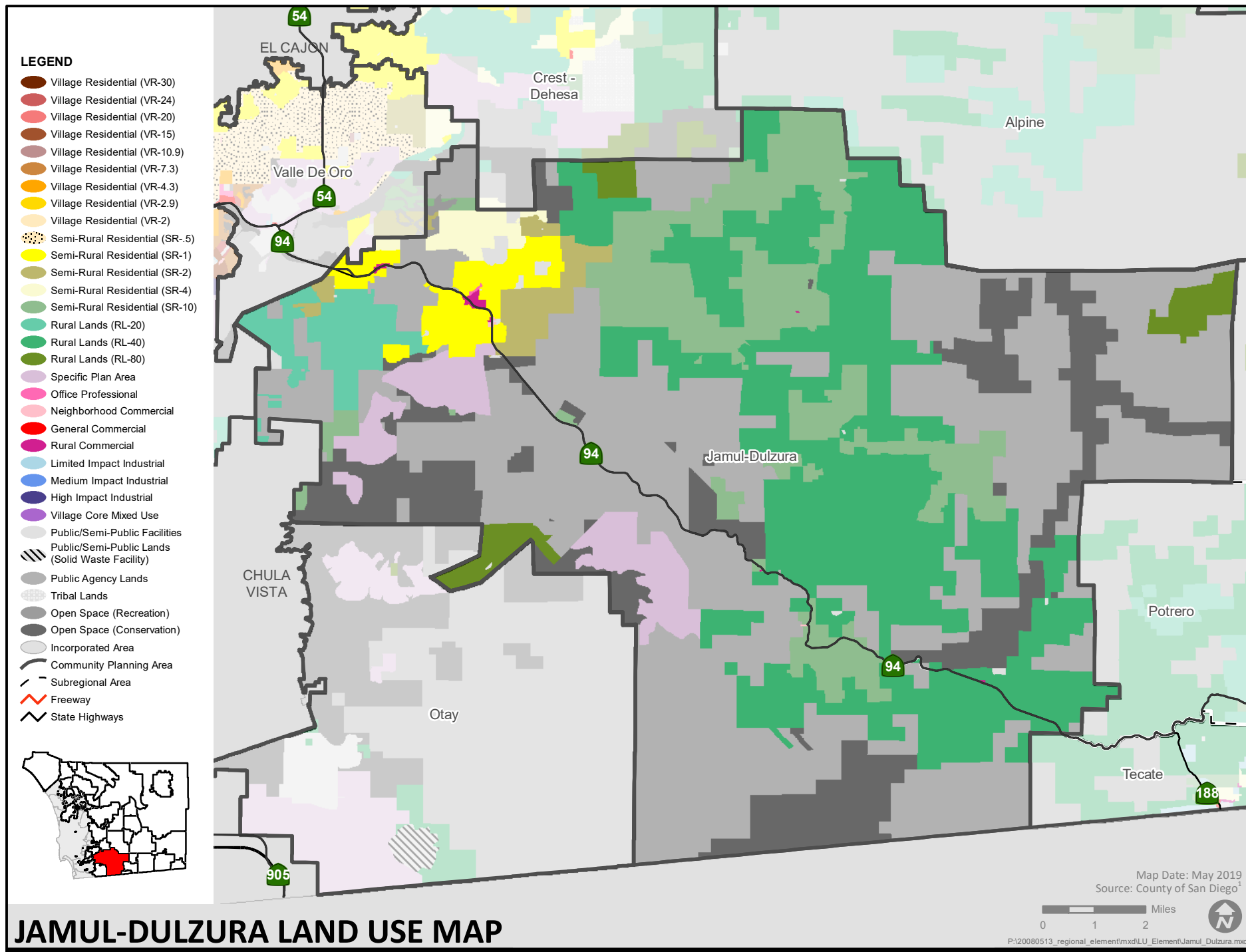
Figure LU-A-6.1



FALLBROOK LAND USE MAP

San Diego County General Plan

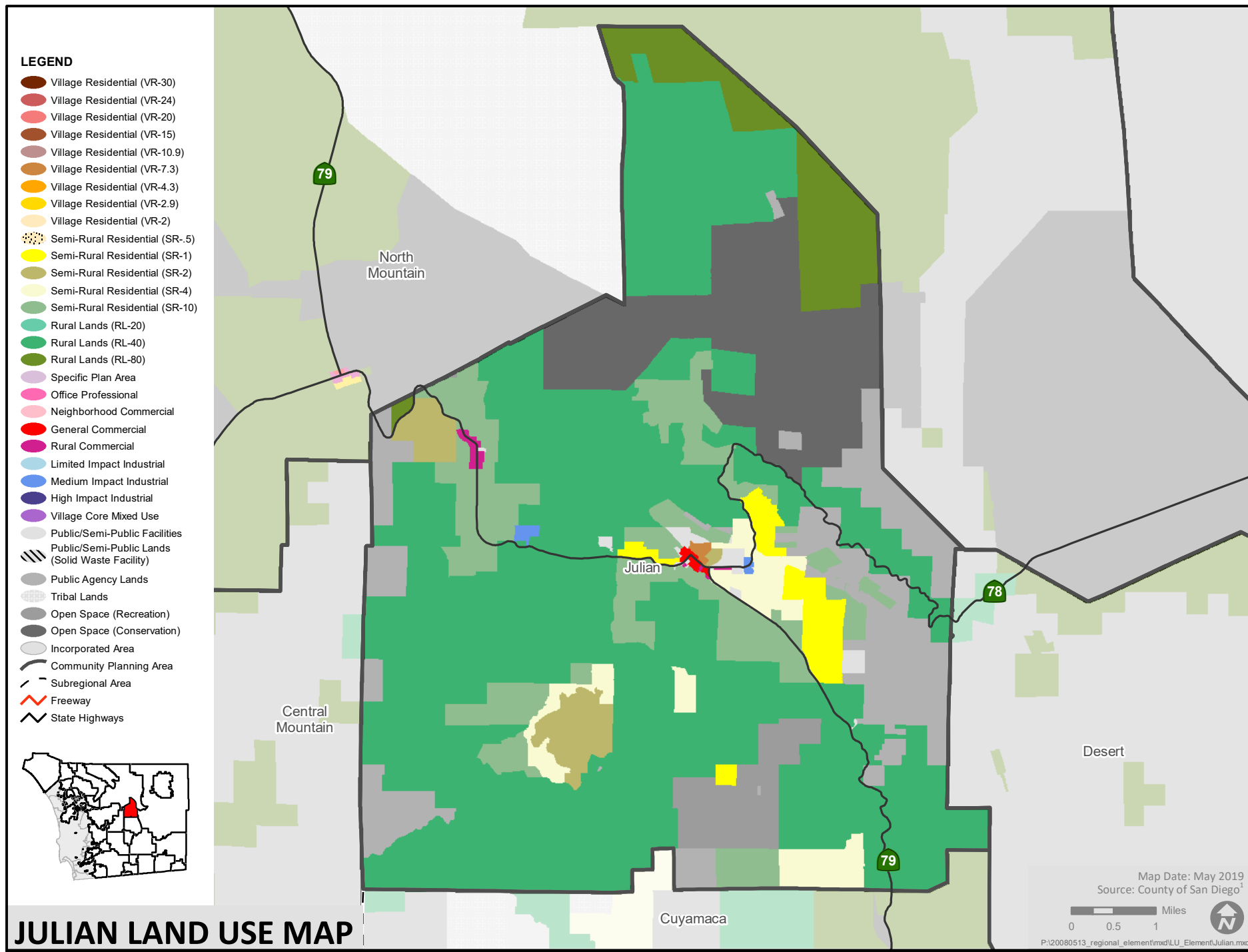
Figure LU-A-7



JAMUL-DULZURA LAND USE MAP

San Diego County General Plan

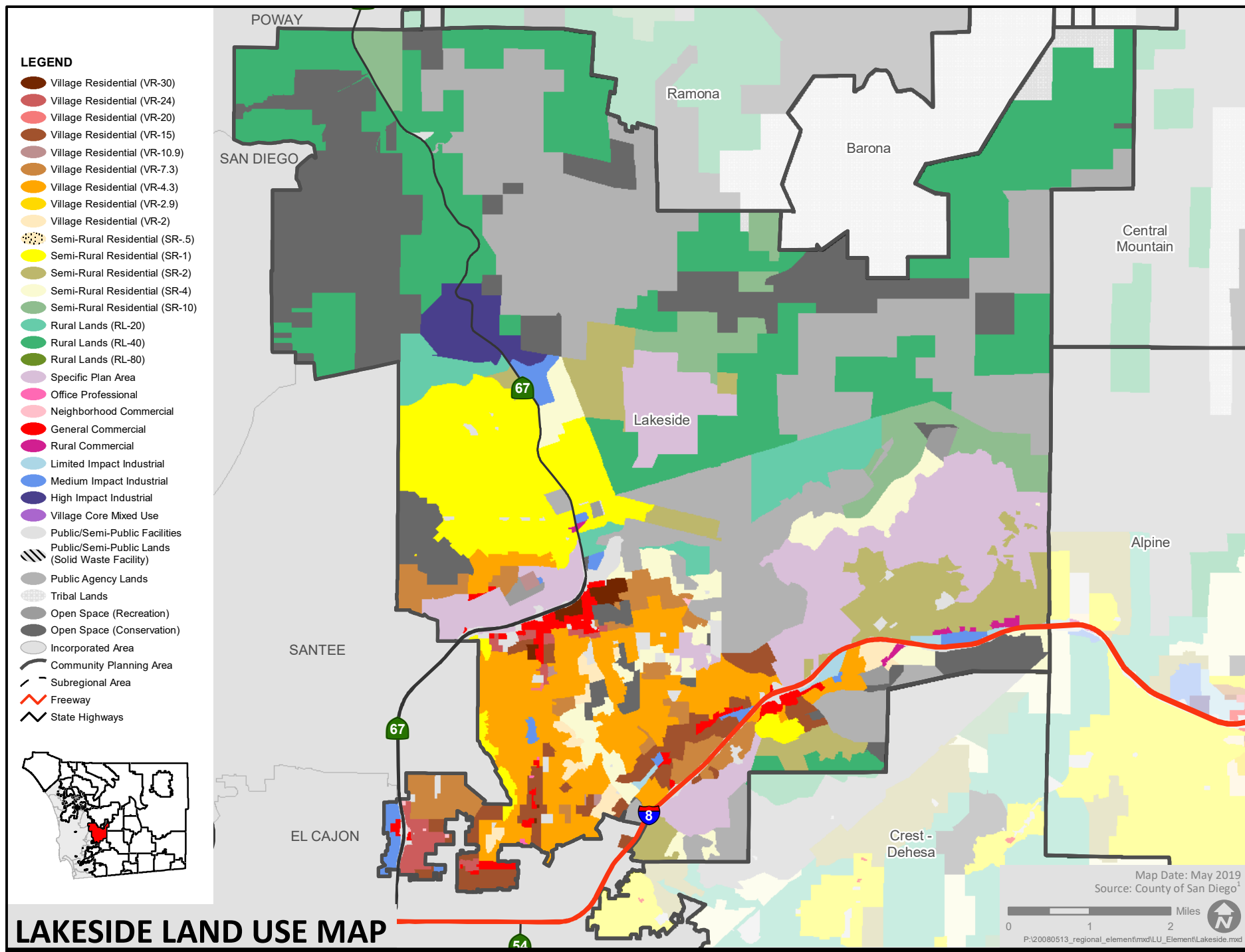
Figure LU-A-8



JULIAN LAND USE MAP

San Diego County General Plan

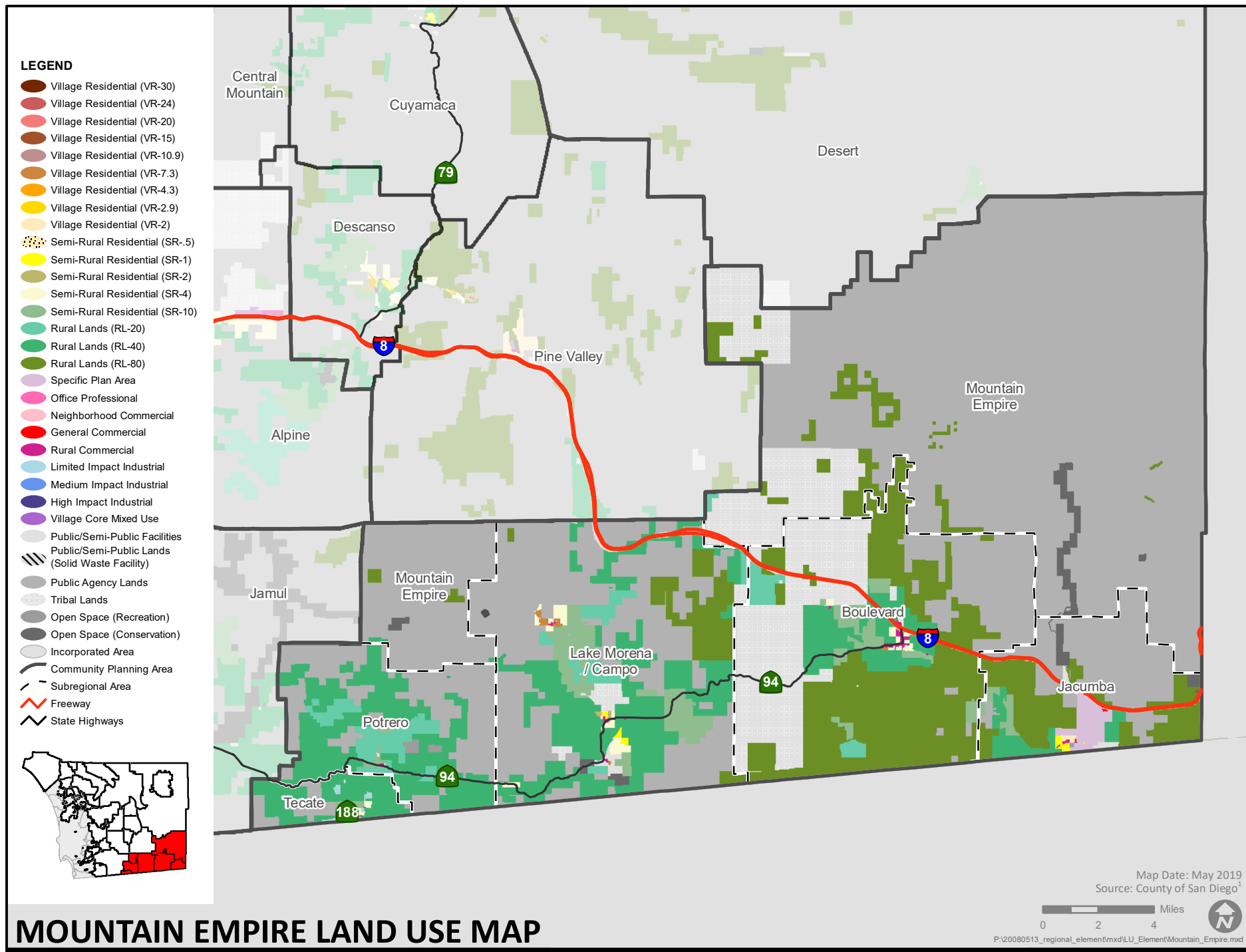
Figure LU-A-9



LAKESIDE LAND USE MAP

San Diego County General Plan

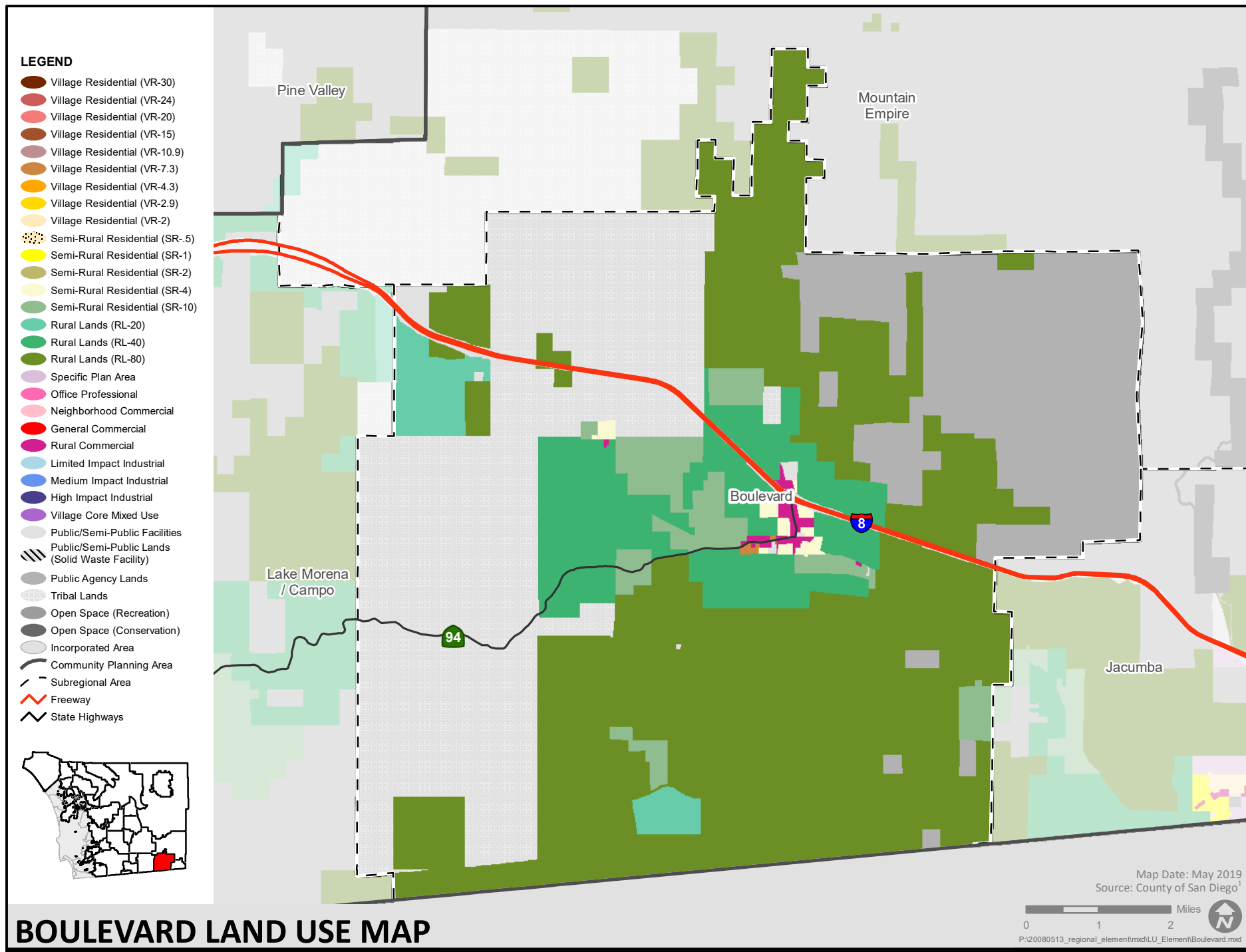
Figure LU-A-10



MOUNTAIN EMPIRE LAND USE MAP

San Diego County General Plan

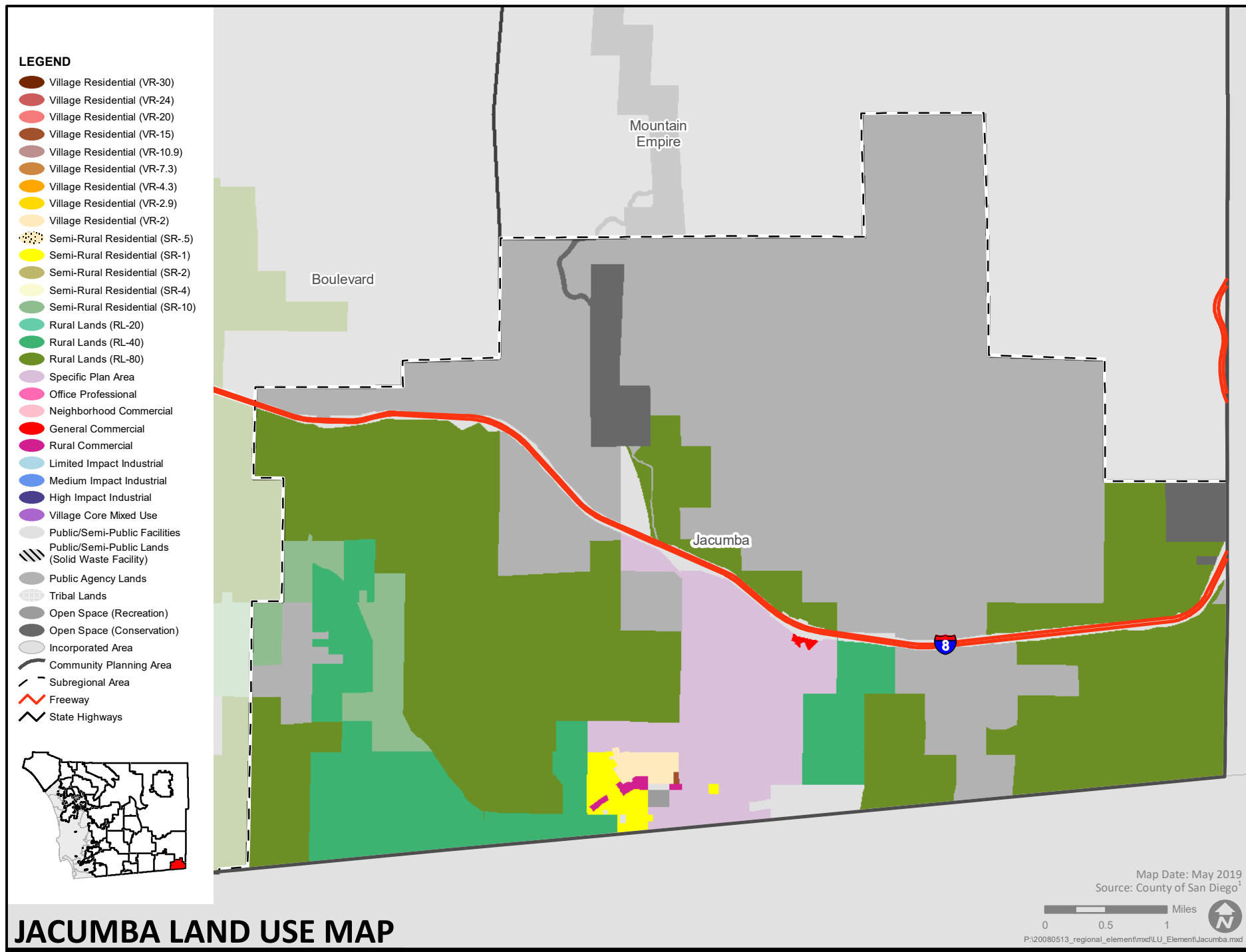
Figure LU-A-11



BOULEVARD LAND USE MAP

San Diego County General Plan

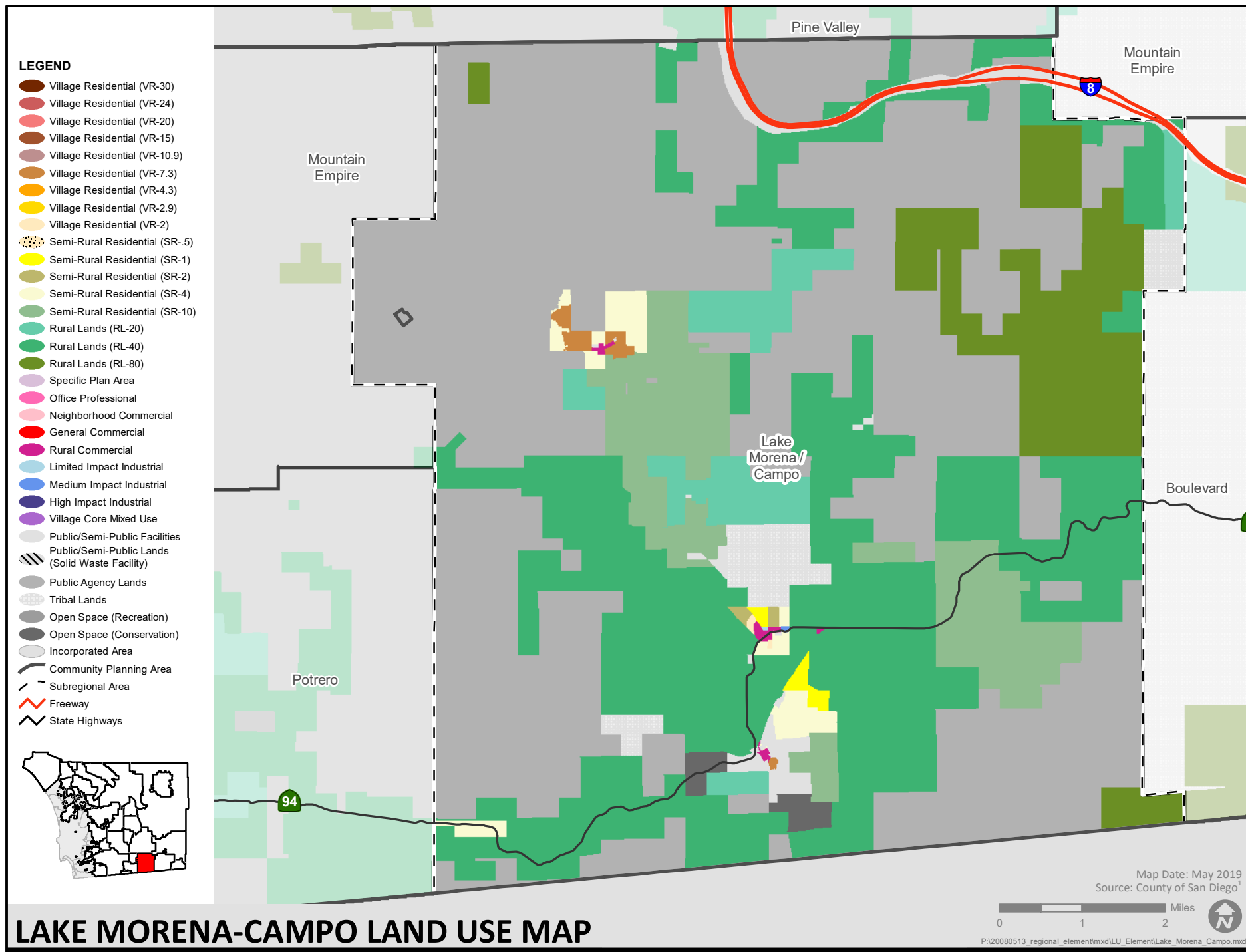
Figure LU-A-11.1



JACUMBA LAND USE MAP

San Diego County General Plan

Figure LU-A-11.2



LAKE MORENA-CAMPO LAND USE MAP

San Diego County General Plan

Figure LU-A-11.3

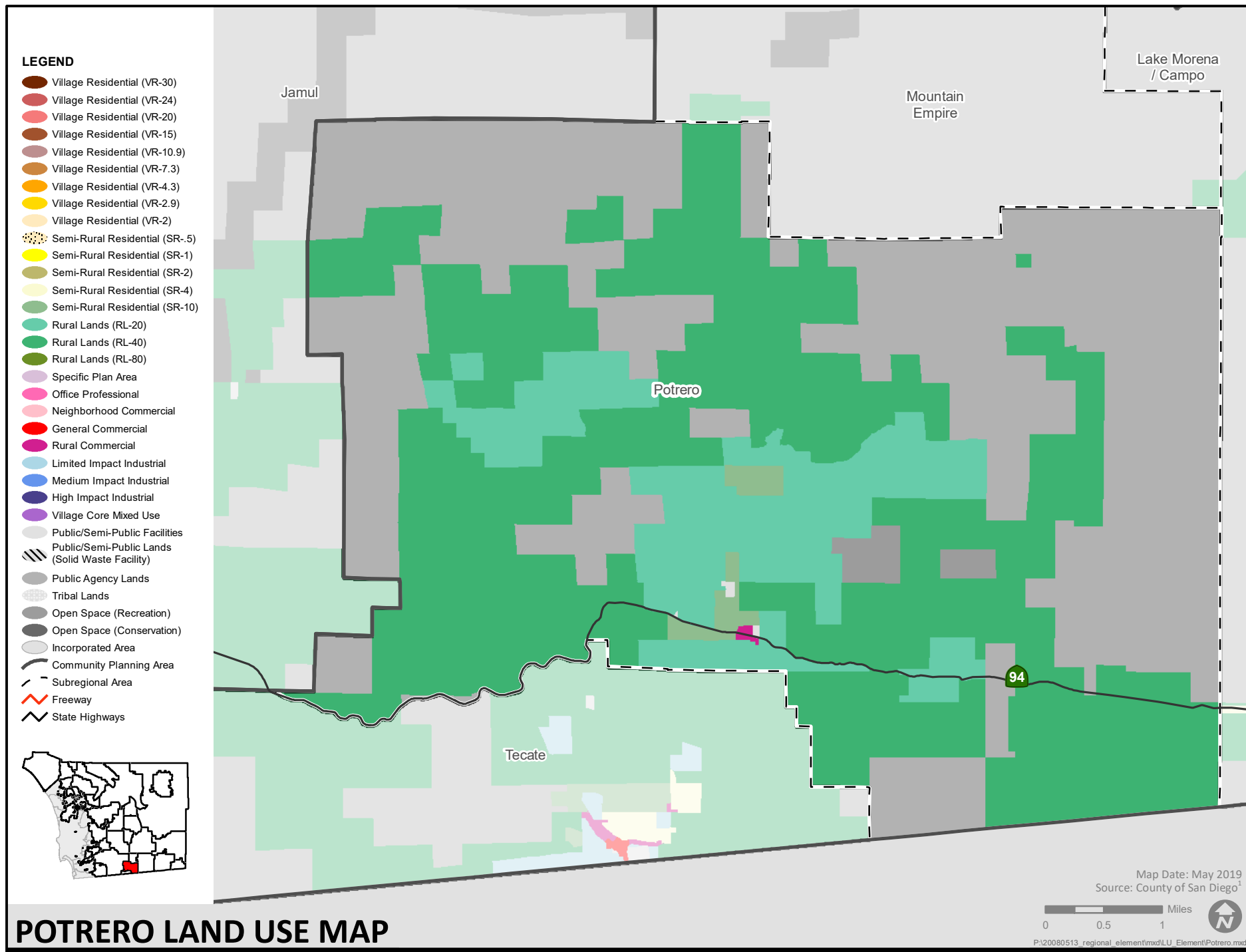


Figure LU-A-11.4

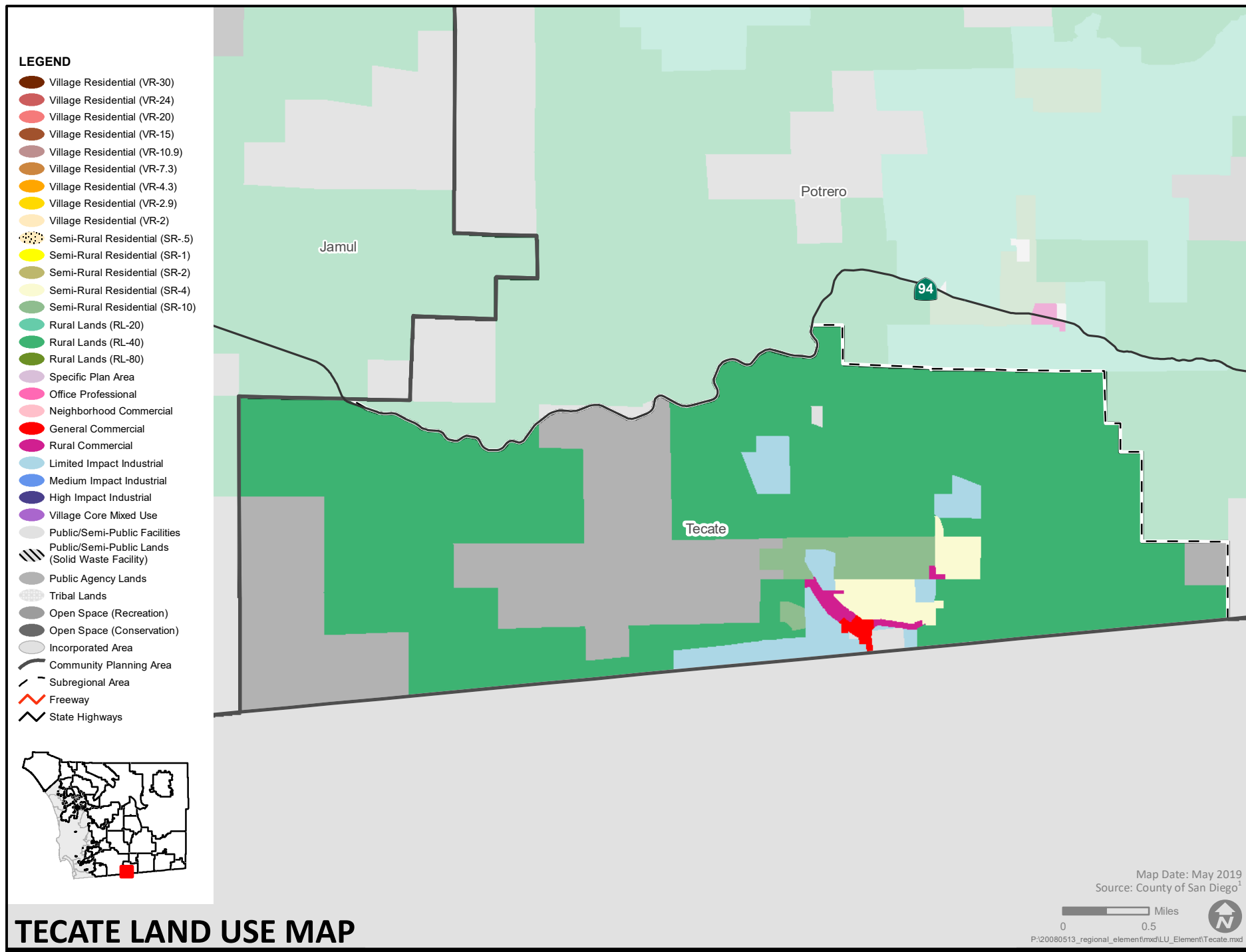
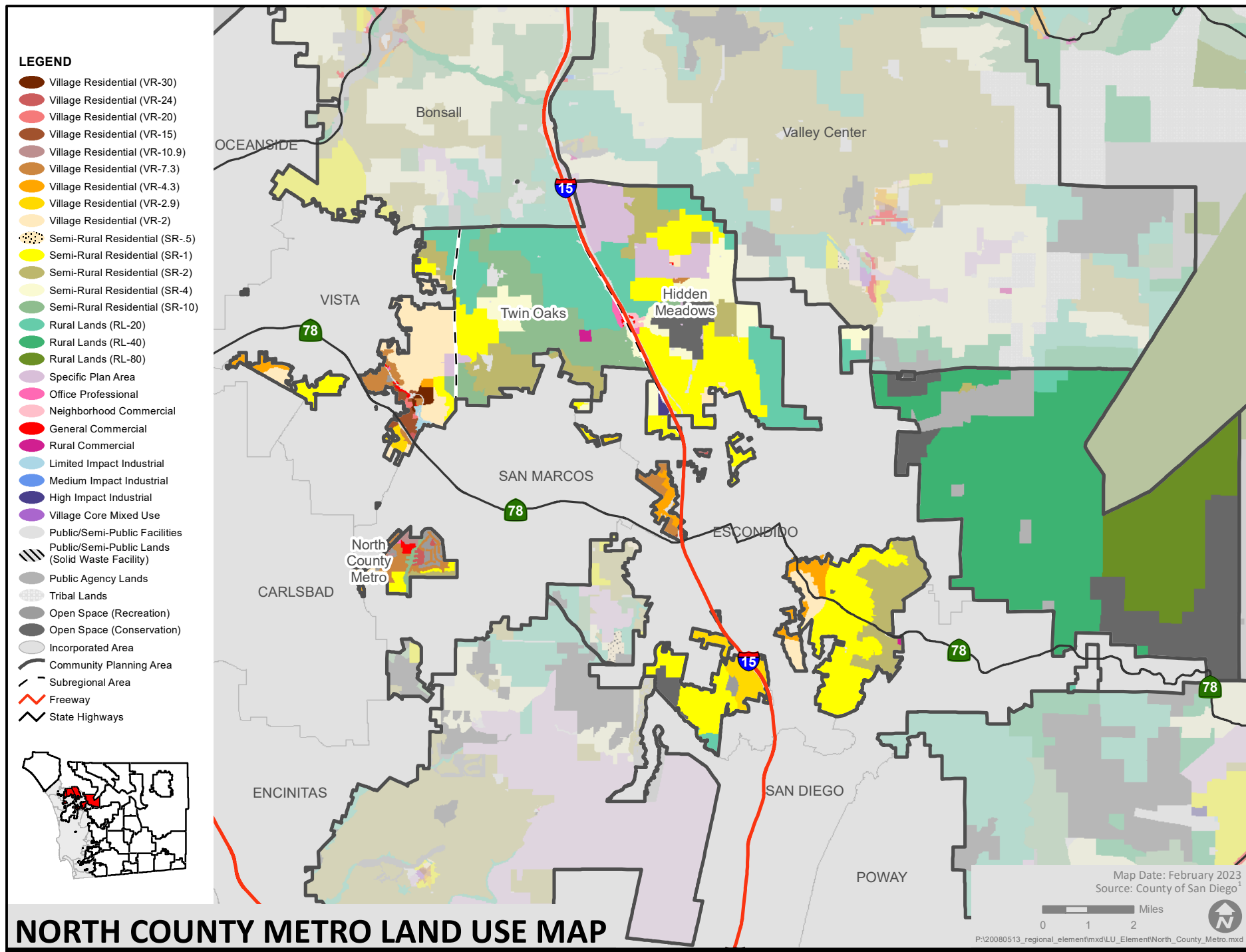


Figure LU-A-11.5



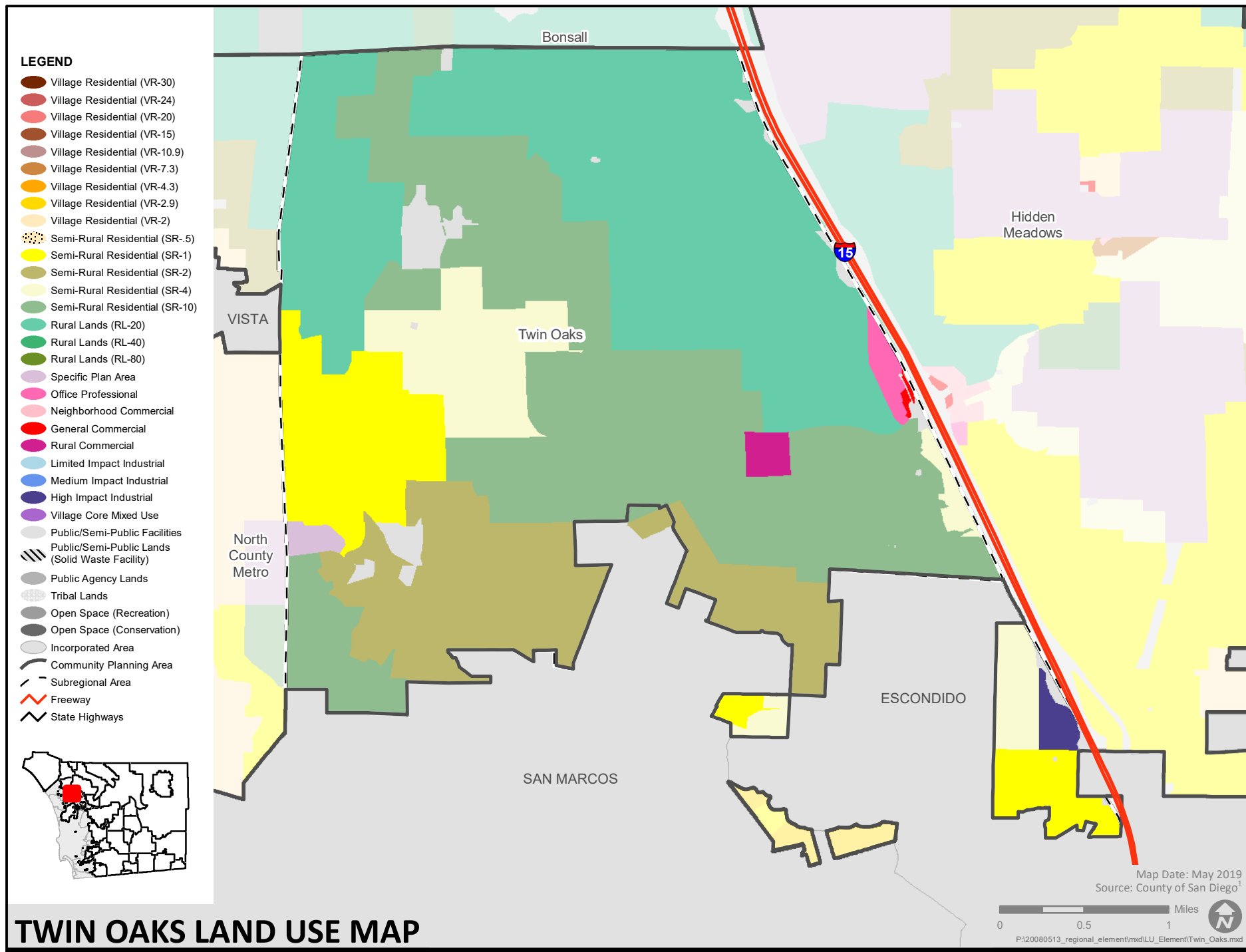
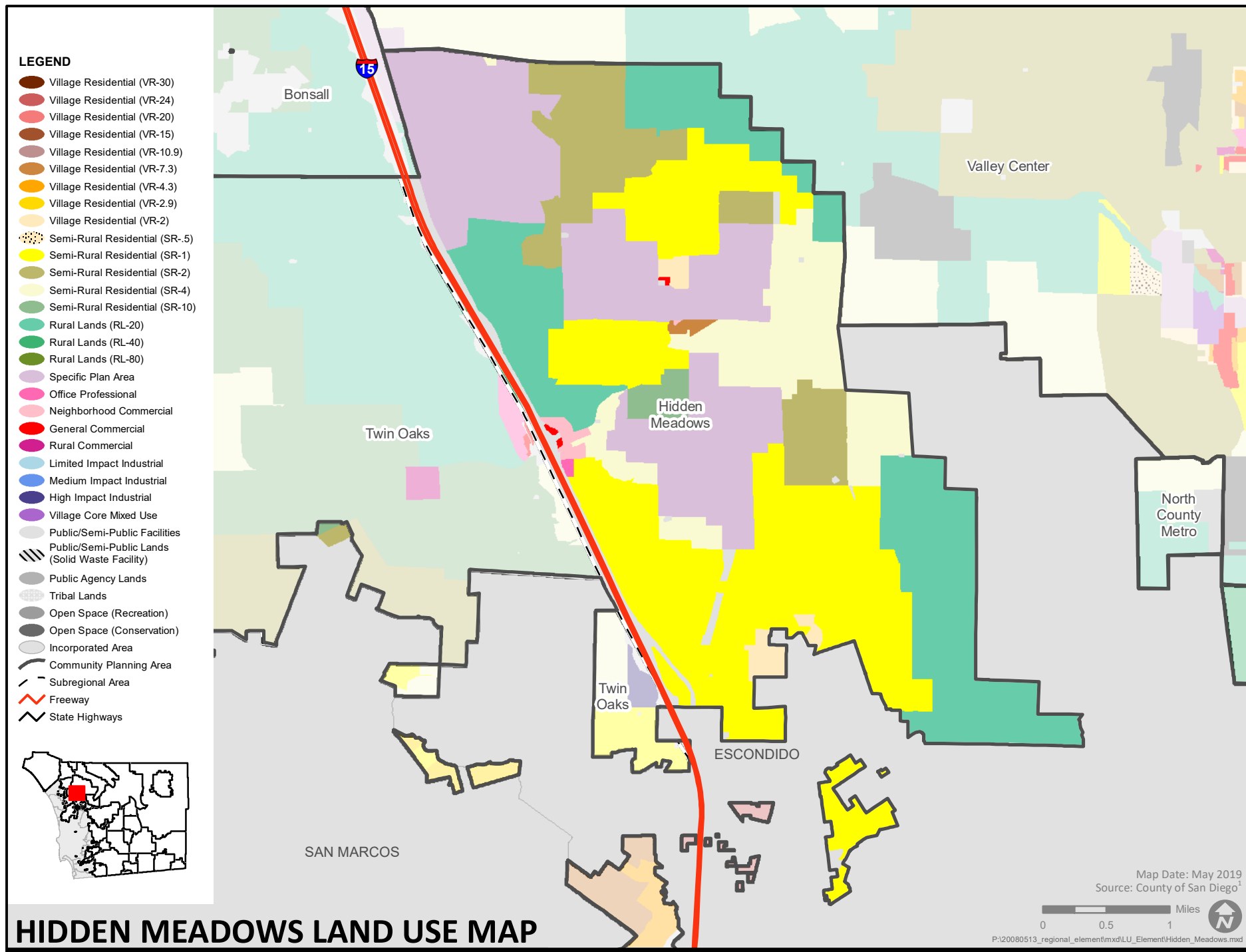


Figure LU-A-12.1



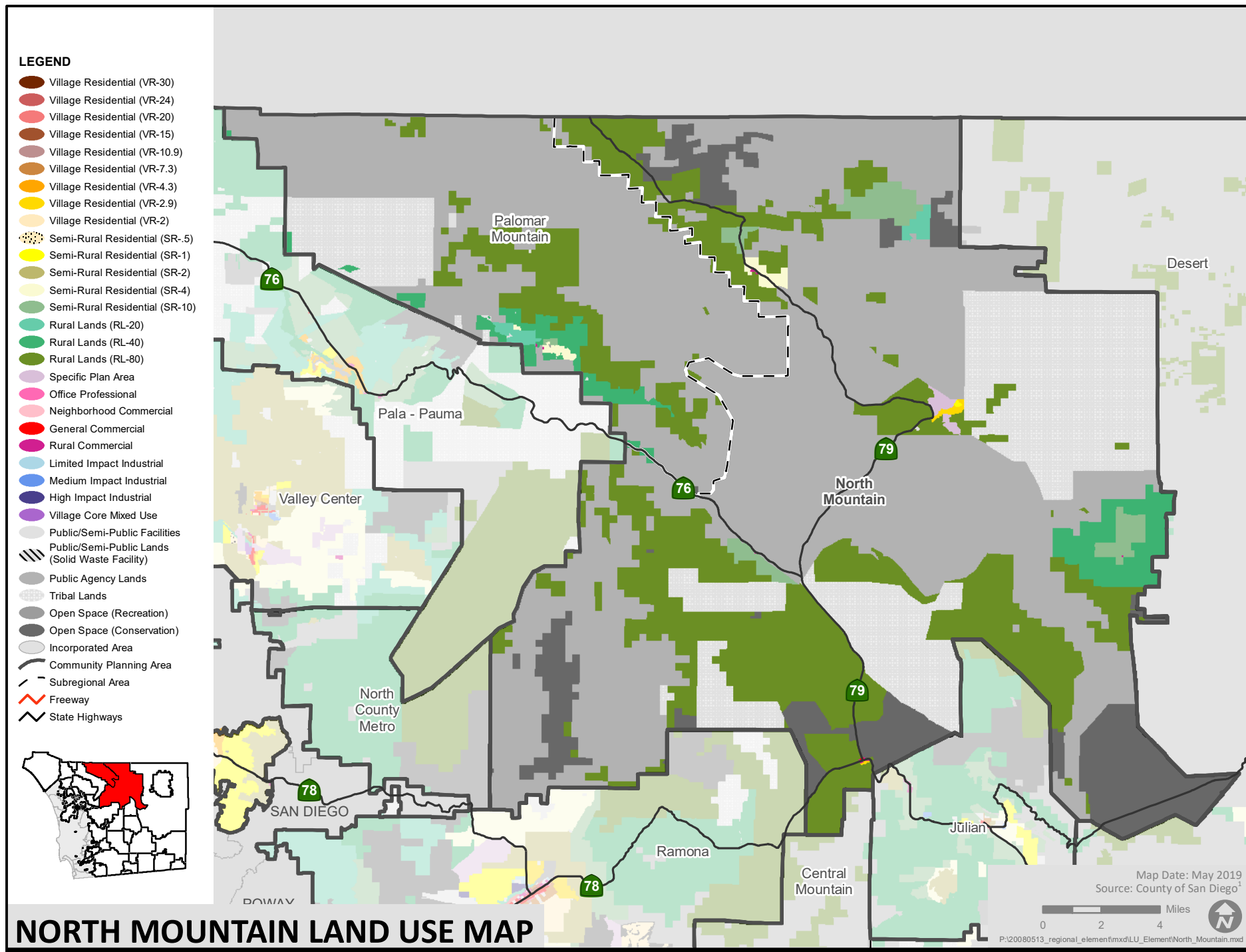
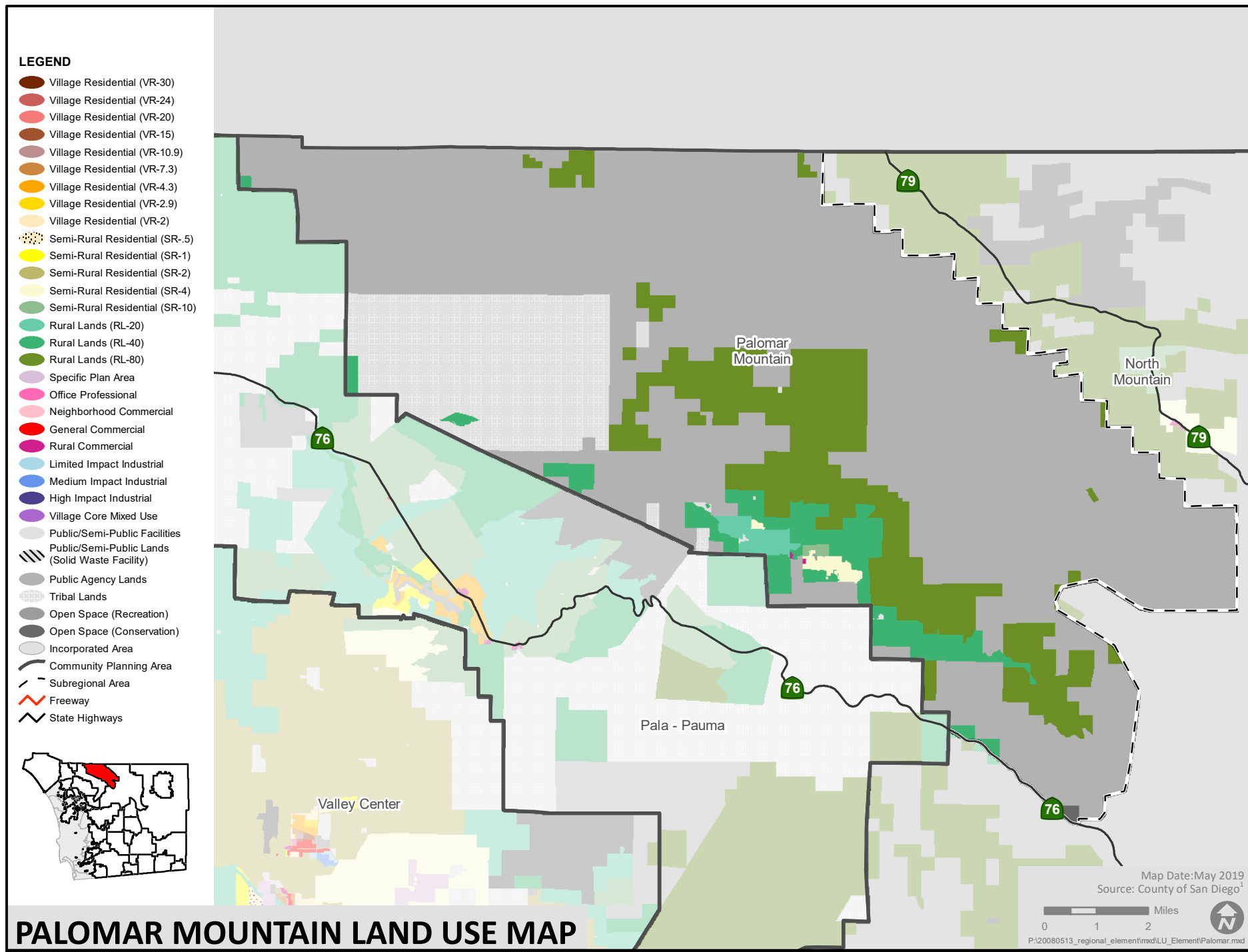
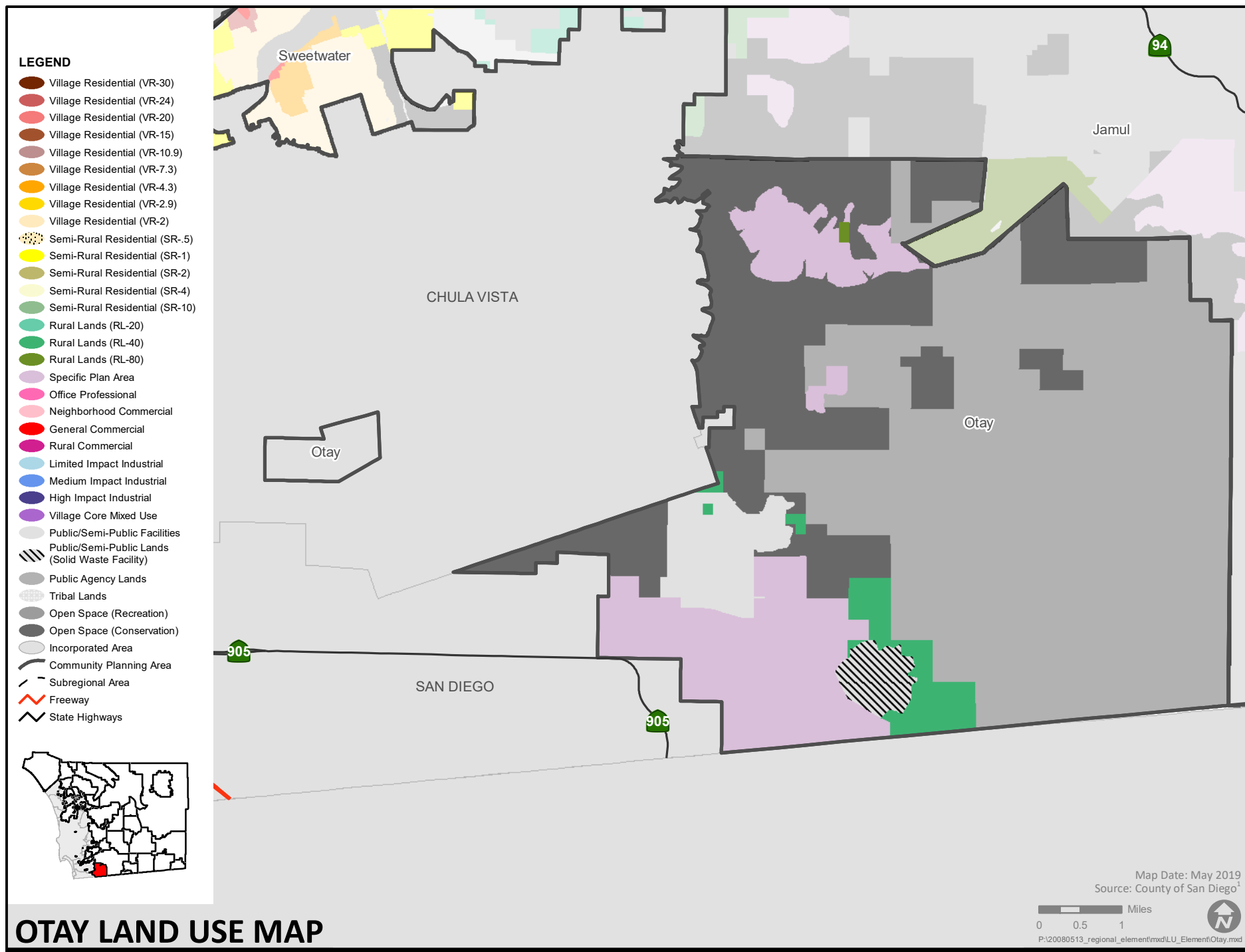


Figure LU-A-13





San Diego County General Plan

Figure LU-A-14

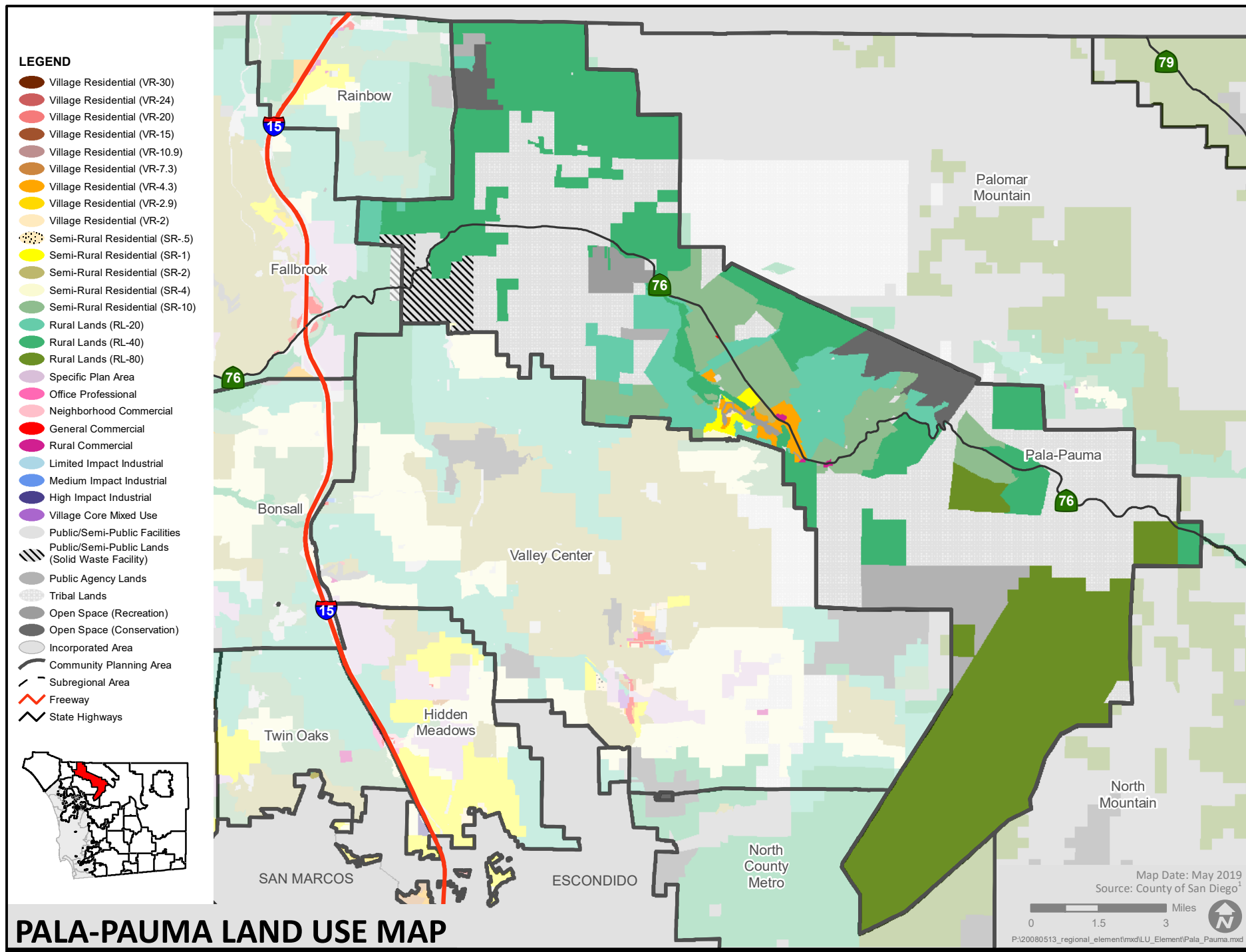


Figure LU-A-15

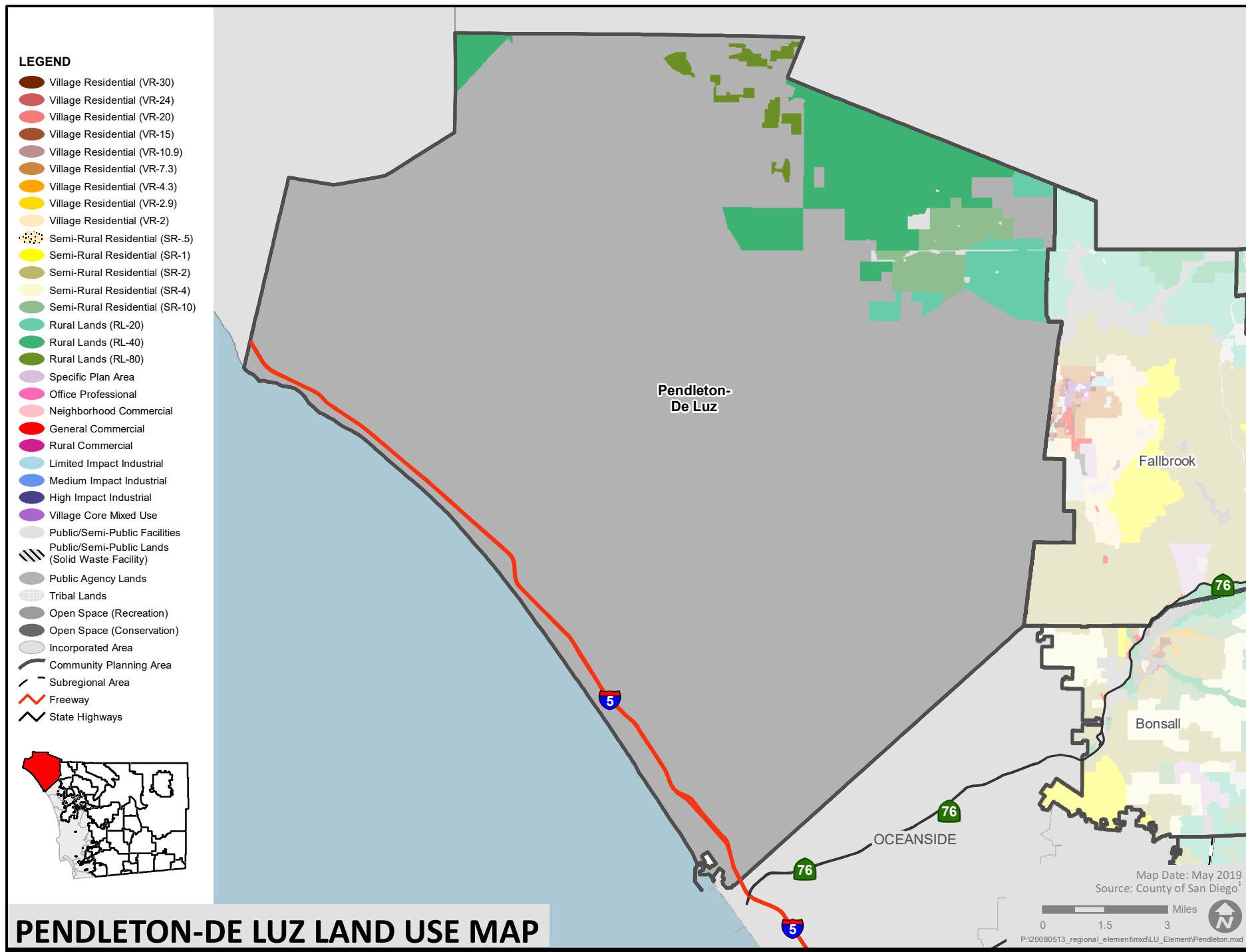


Figure LU-A-16

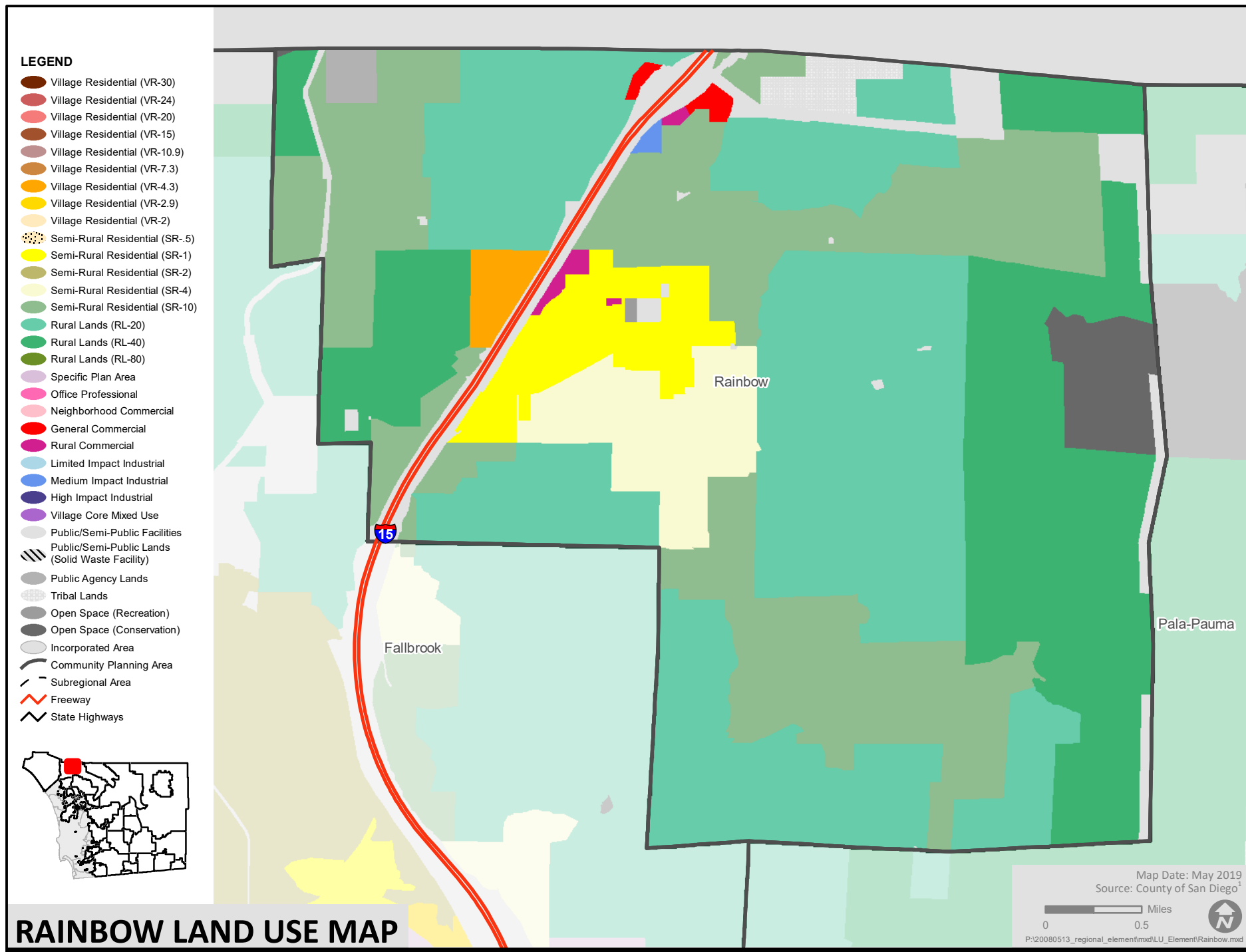
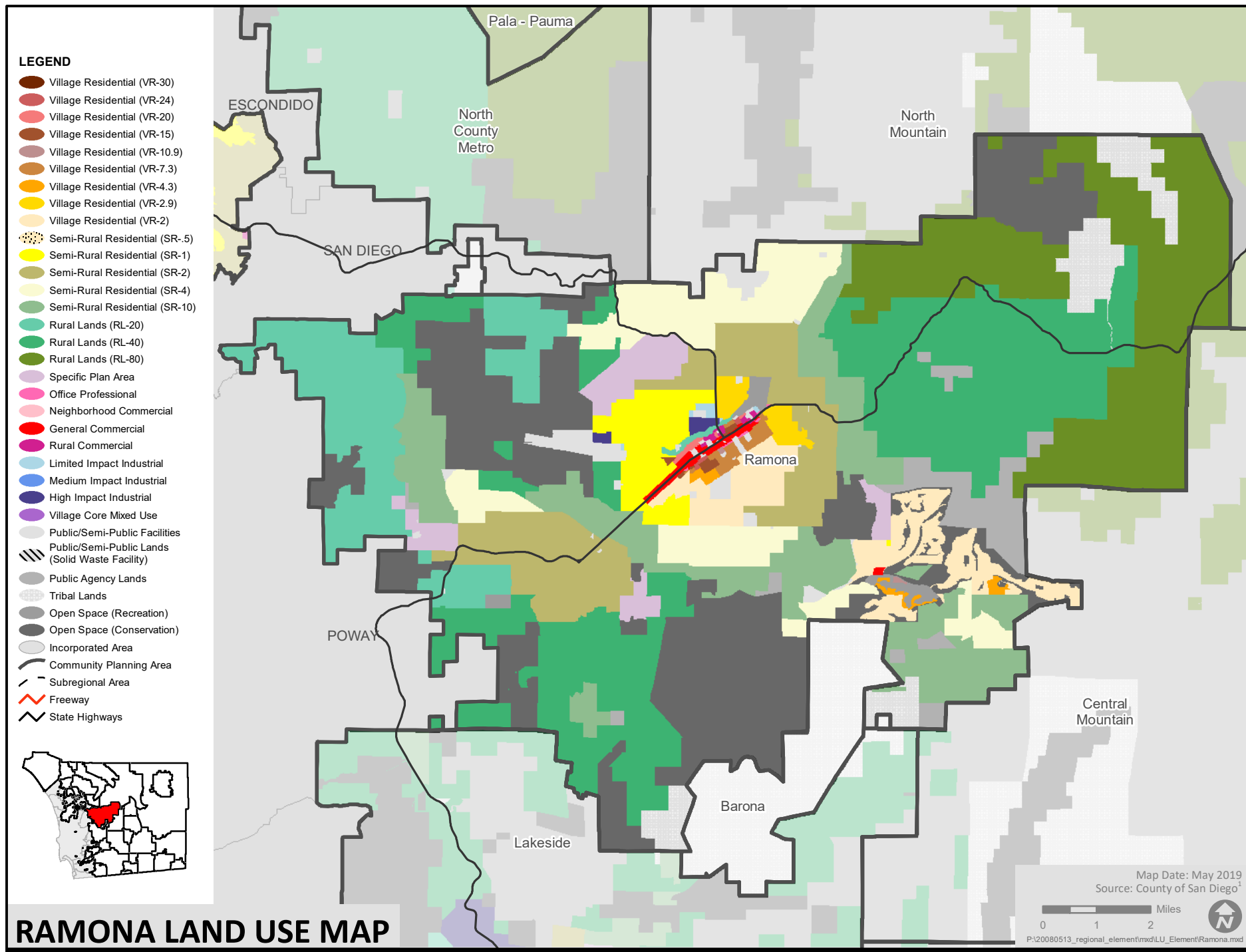
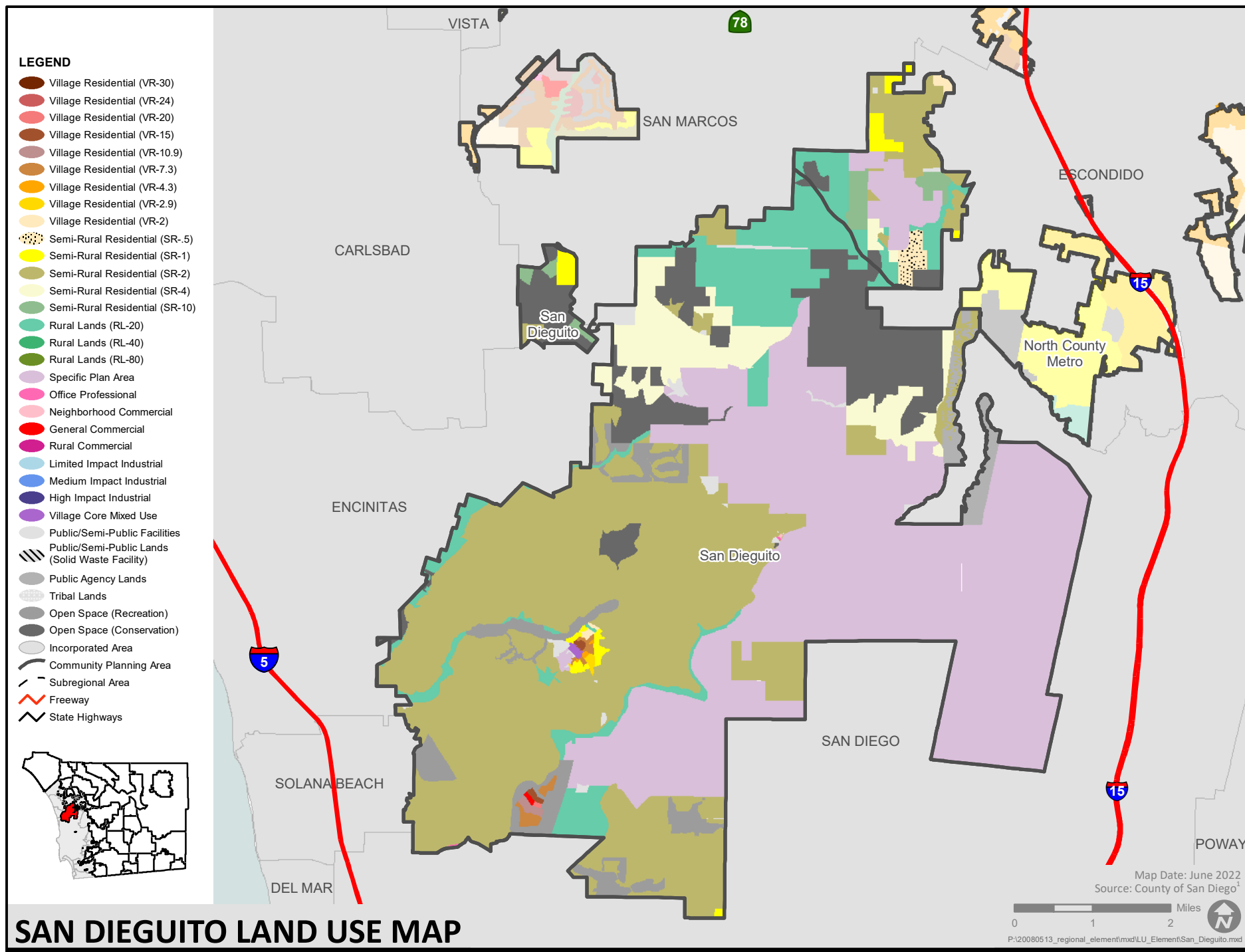


Figure LU-A-17

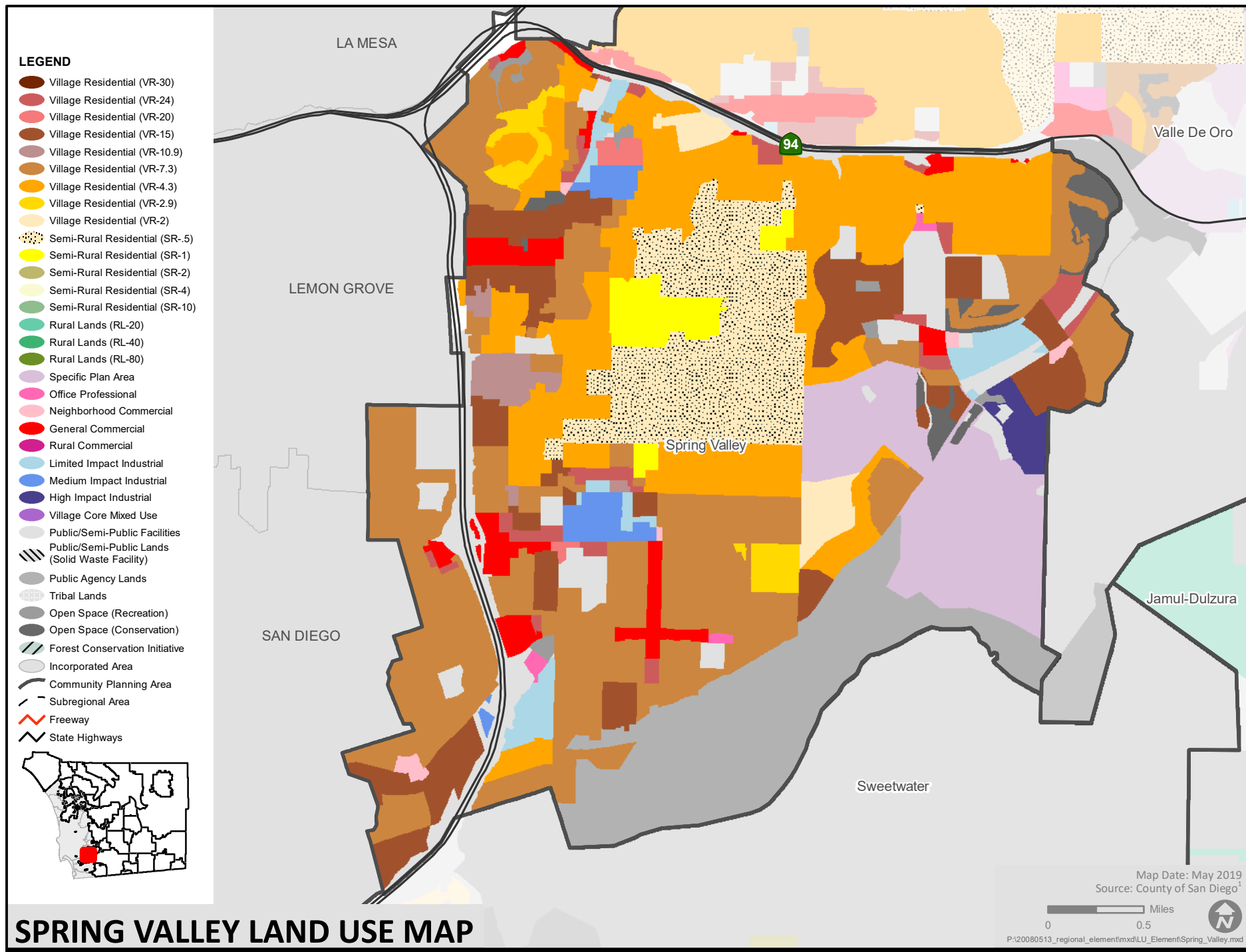


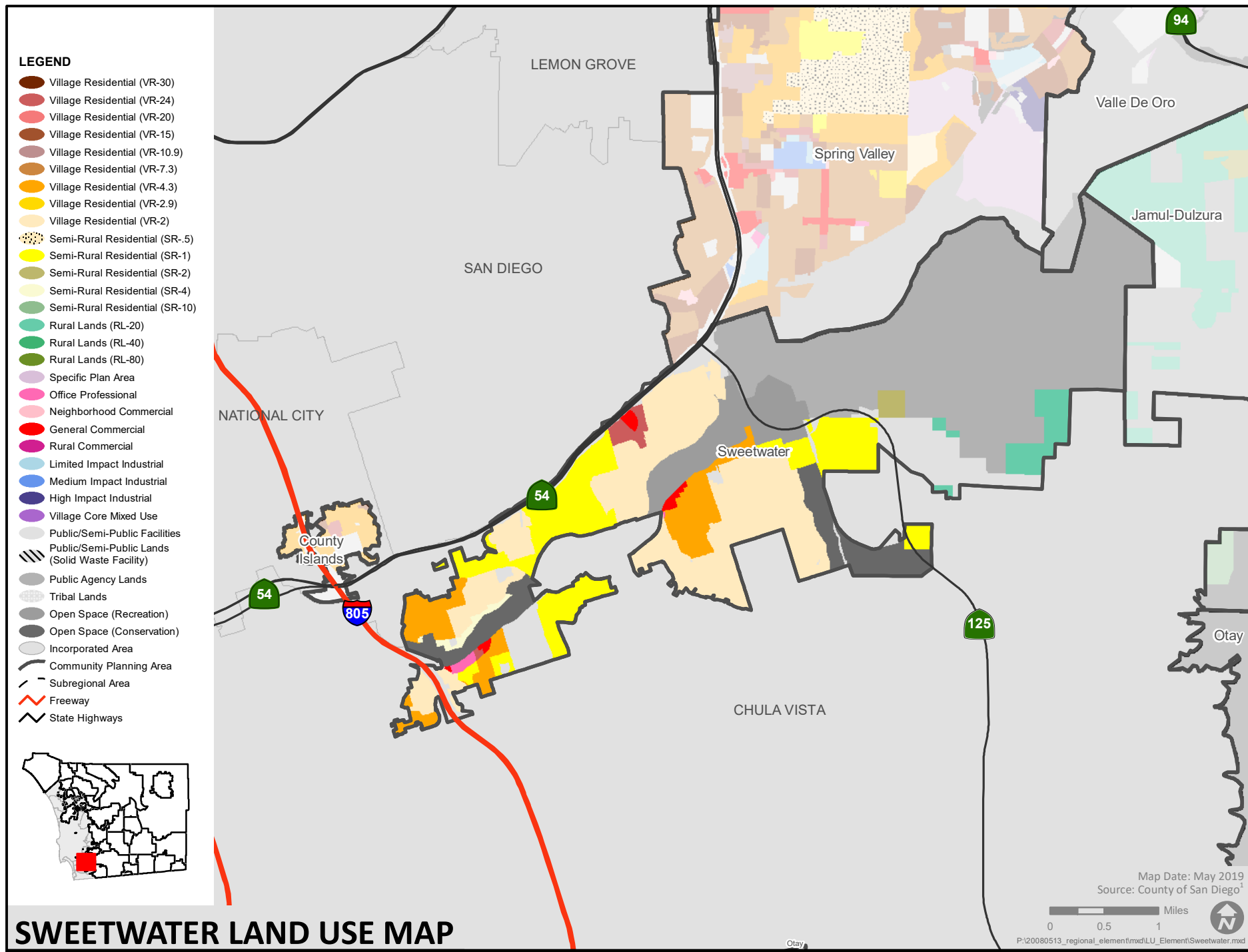


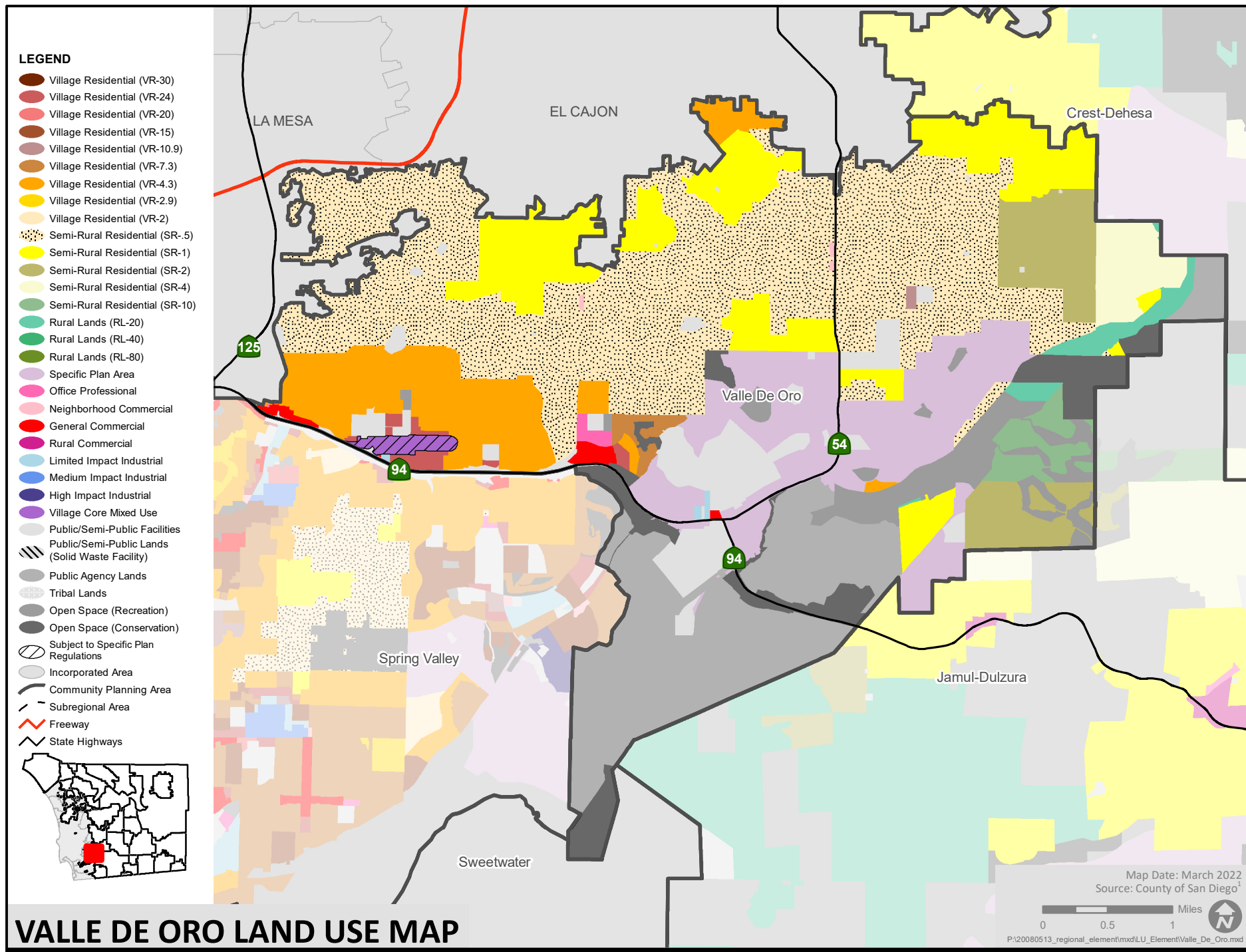
SAN DIEGUITO LAND USE MAP

San Diego County General Plan

Figure LU-A-19







VALLE DE ORO LAND USE MAP

San Diego County General Plan

Figure LU-A-22

