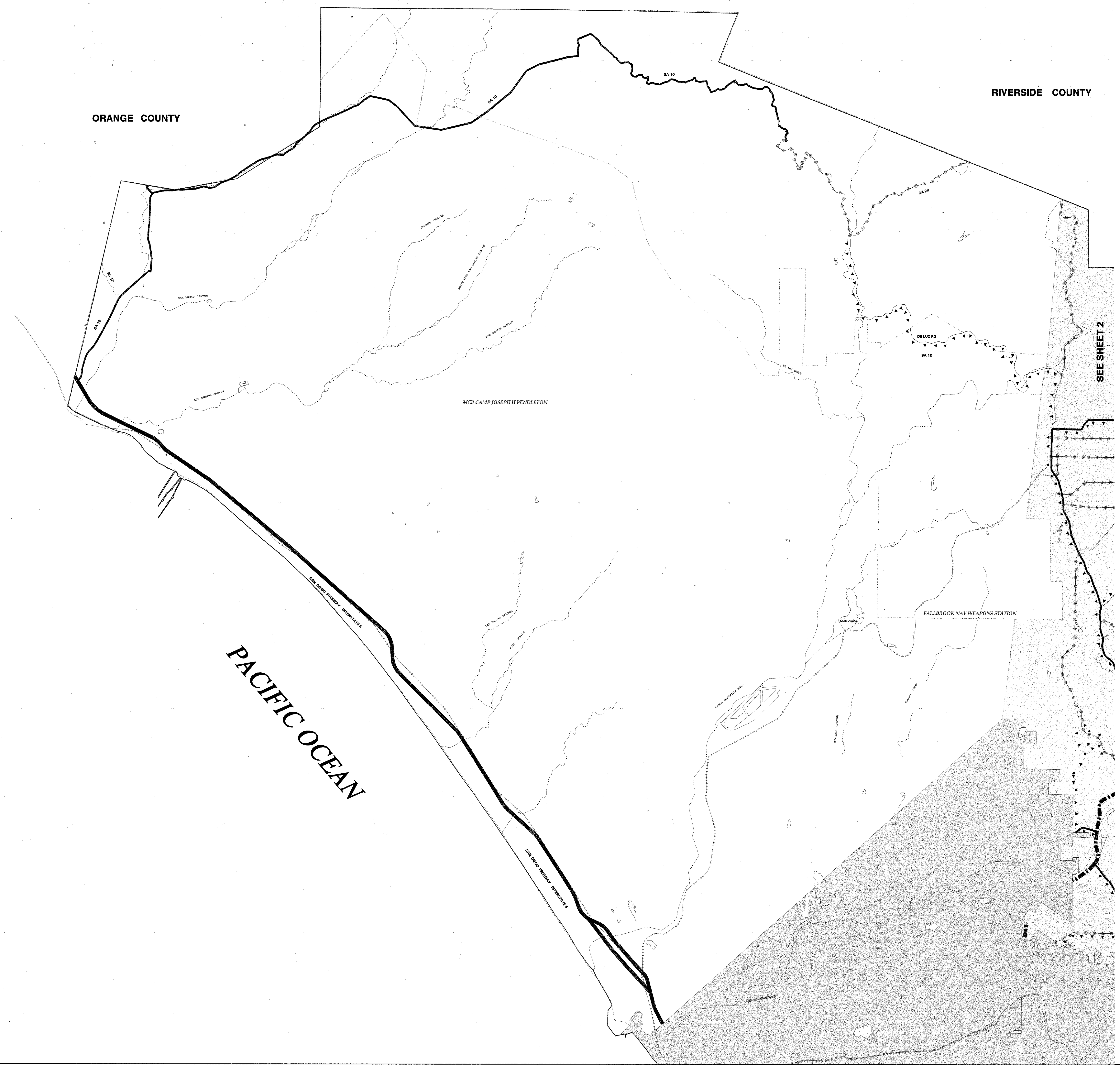


ORANGE COUNTY

RIVERSIDE COUNTY



SEE SHEET 2

LEGEND

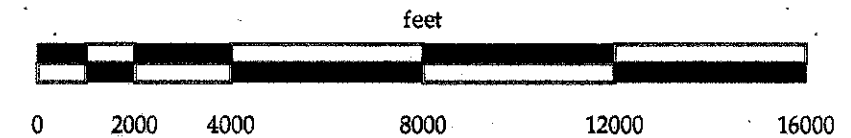
	FREEWAYS		THREE LANE COLLECTOR
	FREEWAYS (Proposed)		RURAL COLLECTORS
	EXPRESSWAYS		RURAL LIGHT COLLECTORS
	PRIME ARTERIALS		LIGHT COLLECTORS
	MAJOR ROADS		RURAL MOUNTAIN ROADS
	RECREATIONAL PARKWAYS		BICYCLE NETWORK SYSTEM
	COLLECTOR ROADS		INCORPORATED CITIES

I, HEREBY CERTIFY THIS TO BE A TRUE COPY OF THIS DOCUMENT NO. 0770830 AS FOUND IN THE OFFICE OF THE SAN DIEGO COUNTY CLERK OF THE BOARD.
 Date 09.12.05 Clair Tesh Deputy Clerk of the Board

CIRCULATION ELEMENT

SAN DIEGO COUNTY GENERAL PLAN

Prepared by
 County of San Diego, Department of Public Works
 Cartographic Services
 5201 Ruffin Road, MS 0336
 San Diego, California 92123-1666
 (858)495-5775, FAX (858)694-8928



CERTIFICATE OF ADOPTION

I hereby certify that this is Sheet 1 of 8 of the Circulation Element of the San Diego County General Plan, as amended by General Plan Amendment (GPA) 94-CE2, and that it was approved by the San Diego County Board of Supervisors on the 27th day of July, 1994.

Thomas J. Patuska
 Attest: Thomas J. Patuska, Clerk of the Board

Adopted:	(88)	Dec 5, 1987
First Amendment:	(15)	June 17, 1989
Second Amendment:	(5)	Oct 17, 1992
Third Amendment:	GPA 79-02	Oct 5, 1979
Fourth Amendment:	GPA 89-01	May 18, 1989
Fifth Amendment:	GPA 94-CE2	July 27, 1994

SHEET 1 of 8

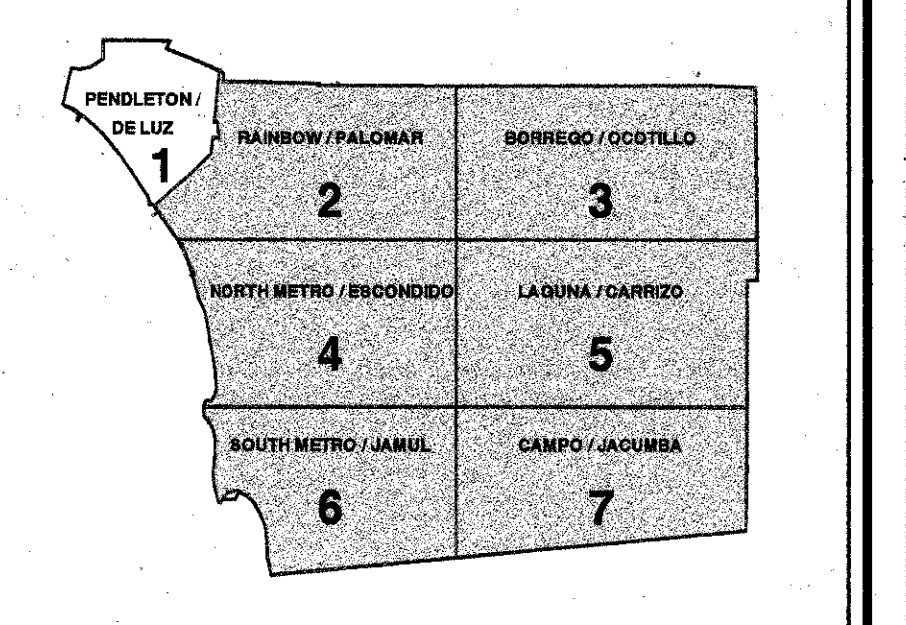
CIRCULATION ELEMENT EXPLANATORY NOTE

This is a Planning Map. It is a schematic representation of the Transportation Corridors and corridor widths required for ultimate development of the County. It is not a construction or financing program. This Plan does not set construction timing. The lines do not differentiate between roads which exist and roads that do not exist.

Line widths showing corridors are not drawn to scale but are exaggerated for ease of reading. Corridors shown are for any of four degrees of precision of alignment:

- Centerline definitely set and not subject to further movement.
- Centerline set to within a few feet and subject only to final design changes.
- Centerline positioned only approximately by 200 scale feasibility study and subject to planning changes.
- Centerline not studied and shown only schematically to show a functional need.

PENDLETON / DE LUZ



Persons interested in more precise locations of specific Corridors should contact the Department of Public Works for more specific and detailed information before making planning decisions based on this map.

The Circulation Element maps also may depict routes located within the territories of incorporated cities. These incorporated area roads are shown for informational purposes only. The route locations or classifications are not a part of the officially adopted County Circulation Element. They will appear on maps prepared by the Department of Public Works for other purposes and are shown on this map on a periodic basis. However, persons desiring accurate and current information are referred to the appropriate city.

The Flood Control Provisions Map (1" = 2 miles) is Sheet 8 of the Circulation Element of the San Diego County General Plan - 1990.