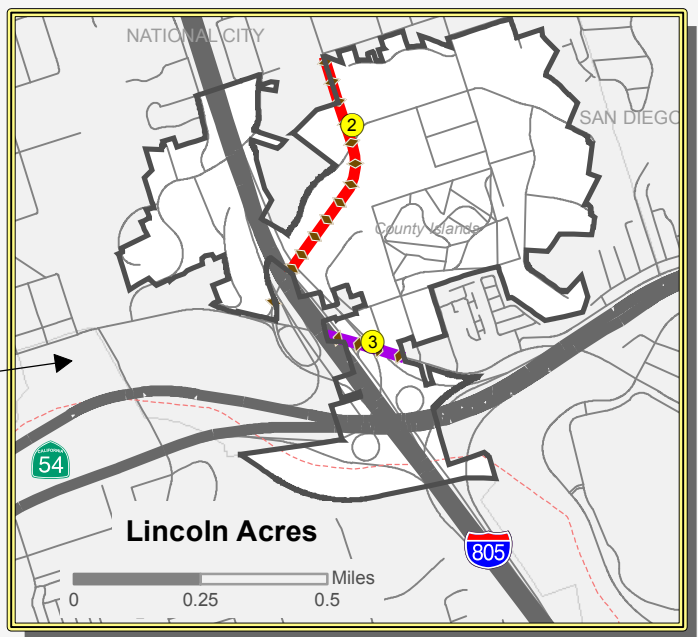
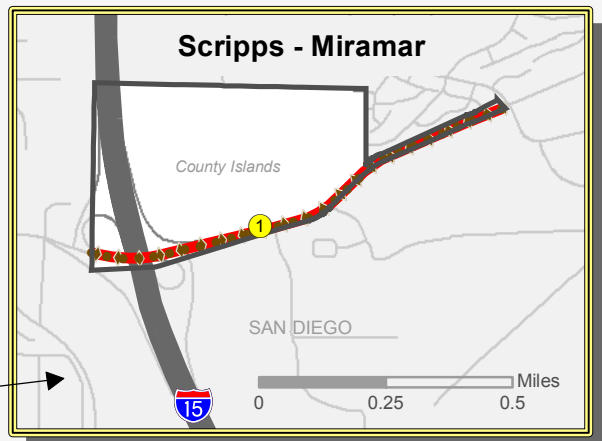
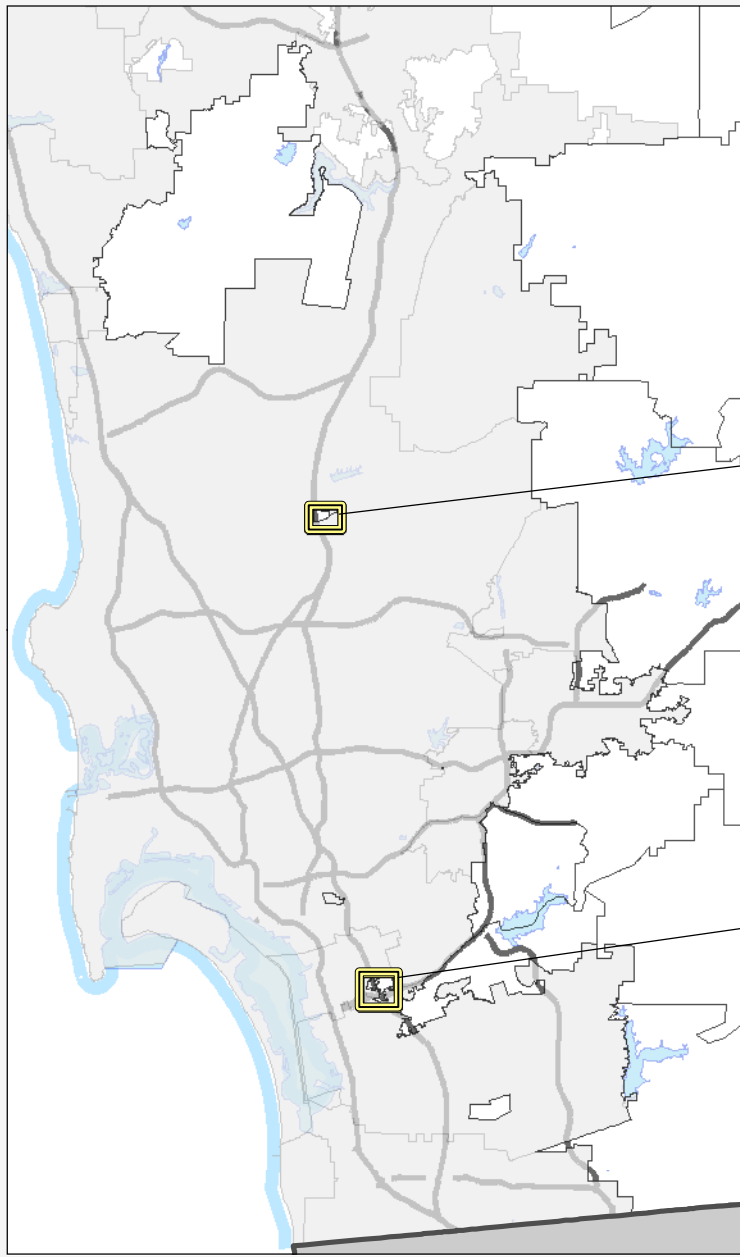


- LEGEND**
- Road Network**
- Expressway / Freeway
 - Prime Arterial
 - Major Roads Series
 - Boulevard Series
 - Community Collector Series
 - Light Collector Series
 - Minor Collector Series
 - Local Public Roads
- Bicycle Network**
- Bike Path - Class I
 - Bike Lane - Class II
 - Bike Way - Class IV



Map Date: 8/10/2018
 P:\20170207_ME_bike\mxd\mobility_element\mobility_cnty_islands.mxd



COUNTY ISLANDS MOBILITY ELEMENT NETWORK



Mobility Element Network—County Islands Planning Area Matrix			
ID ^a	Road Segment	Designation/Improvement #. #X = [# of lanes].[roadway classification][improvement]	Special Circumstances
1	Pomerado Road (SA 760) <u>Segment:</u> Interstate 15 to San Diego city limits	4.1A Major Road Raised Median	Accepted at LOS F <u>Segment:</u> I-15 northbound ramp to Willow Creek Road
2	Euclid Avenue (SA 1175) <u>Segment:</u> National City limits to Sweetwater Road	4.1A Major Road Raised Median	None
3	Sweetwater Road (SA 1170) <u>Segment:</u> Entire length within Lincoln Acres County Island	6.2 Prime Arterial	None

a. ID = Roadway segment on Figure M-A-4