LOT AREA TABULATION

Lot Number	Lot Area sq. ft.	Lot Area (Acres)	Pad Area sq. ft.	Pad Elevation
1	4,218.00	0.10	3,749.0	378
2	4,244.00	0.10	4,097.0	380
3	3,342.00	0.08	3,209.0	390
4	3,304.00	0.08	3,163.0	390
5	3,334.00	0.08	3,225.0	388
6	3,360.00	0.08	3,249.0	388
7	3,398.00	0.08	3,284.0	386
8	3,403.00	0.08	3,290.0	386
9	3,408.00	0.08	3,284.0	384
10	3,421.00	0.08	3,289.0	384
11	3,554.00	0.08	3,428.0	382
12	3,457.00	0.08	3,341.0	382
13	3,466.00	0.08	3,257.0	382
14	3,379.00	0.08	3,250.0	382
15	3,377.00	0.08	3,164.0	382
16	3,962.00	0.09	3,764.0	382
17	3,950.00	0.09	3,830.0	382
18	4,145.00	0.10	4,047.0	382
19	4,026.00	0.09	3,913.0	380
20	4,069.00	0.09	3,860.0	380
21	3,838.00	0.09	3,571.0	378
22	3,285.00	0.08	3,135.0	378
23	3,064.28	0.07	2,836.0	378
24	3,118.48	0.07	2,866.0	374
25	3,159.68	0.07	2,870.0	374
26	3,061.00	0.07	2,927.0	374
27	3,069.00	0.07	2,963.0	374
28	3,044.00	0.07	2,893.0	372
29	3,109.00	0.07	2,988.0	372
30	3,084.00	0.07	2,982.0	372
31	3,231.00	0.07	3,114.0	372
32	3,260.00	0.07	3,136.0	372
33	3,340.00	0.08	3,235.0	370
34	3,187.00	0.07	3,048.0	370
35	4,150.00	0.10	3,891.0	370
36	4,551.00	0.10	4,353.0	368
37	3,541.00	0.08	3,457.0	370
38	3,578.00	0.08	3,431.0	370
39	3,462.00	0.08	3,367.0	370
40	3,240.00	0.07	3,127.0	370
41	3,320.00	0.08	3,233.0	370
42	3,509.00	0.08	3,392.0	372
43	4,129.00	0.09	3,929.0	372
44	4,437.00	0.10	4,142.0	374
45	4,566.00	0.10	4,299.0	378
46	6,608.00	0.15	5,975.0	376
47	5,162.87	0.12	4,916.0	374
48	3,715.00	0.09	3,526.0	372
49	3,555.00	0.08	3,440.0	372
50	3,499.00	0.08	3,409.0	372
51	3,429.00	0.08	3,275.0	372
52	3,577.00	0.08	3,449.0	372
53	3,432.00	0.08	3,331.0	370
54	3,893.00	0.09	3,725.0	370
55	4,294.00	0.10	4,163.0	370
56	3,504.00	0.08	3,381.0	370
57	3,456.00	0.08	3,288.0	372
58	3,205.00	0.07	2,951.0	372
59	3,222.00	0.07	3,062.0	372
60	3,239.00	0.07	3,108.0	372

Lot Number	Lot Area sq. ft.	Lot Area (Acres)	Pad Area sq. ft.	Pad Elevation
61	3,132.00	0.07	2,909.0	372
62	3,061.00	0.07	2,934.0	374
63	3,000.04	0.07	2,799.0	374
64	3,016.00	0.07	2,903.0	374
65	3,004.00	0.07	2,904.0	376
66	3,989.00	0.09	3,553.0	380
67	3,042.00	0.07	2,924.0	382
68	3,060.00	0.07	2,994.0	382
69	3,773.00	0.09	3,639.0	382
70	4,588.00	0.11	4,132.0	382
71	3,411.00	0.08	3,200.0	382
72	4,553.00	0.10	3,729.0	382
73	5,392.00	0.12	4,436.0	382
74	8,145.00	0.19	7,434.0	382
75	4,328.00	0.10	4,152.0	382
76	3,189.00	0.07	3,092.0	382
77	3,190.00	0.07	3,069.0	382
78	3,206.00	0.07	3,081.0	382
79	3,462.00	0.08	3,315.0	382
80	3,197.00	0.07	3,089.0	382
81	3,210.00	0.07	3,061.0	382
82	3,213.00	0.07	3,010.0	382
83	3,181.00	0.07	2,946.0	382
84	3,152.00	0.07	2,852.0	382
85	3,254.00	0.07	2,942.0	382
86	3,422.00	0.08	3,307.0	378
87	3,558.00	0.08	3,429.0	378
88	3,245.00	0.07	3,161.0	378
89	3,487.00	0.08	3,363.0	378
90	4,273.00	0.10	4,069.0	380
91	3,325.00	0.08	3,158.0	378
92	3,026.00	0.07	2,912.0	376
93	3,100.00	0.07	2,947.0	376
94	3,321.00	0.08	3,198.0	374
95	3,262.00	0.07	3,056.0	374
96	3,188.00	0.07	3,086.0	374
97	3,131.00	0.07	3,018.0	374
98	3,148.00	0.07	3,016.0	372
99	3,211.00	0.07	3,096.0	372
100	3,318.00	0.08	3,229.0	372
101	4,391.00	0.10	4,277.0	372
102	4,570.00	0.10	4,424.0	372
103	3,407.00	0.08	3,287.0	372
104	3,242.00	0.07	3,111.0	372
105	3,070.00	0.07	2,944.0	372
106	3,047.00	0.07	2,910.0	372
107	3,130.00	0.07	3,042.0	372
108	3,292.00	0.08	3,182.0	372
109	3,544.00	0.08	3,420.0	374
110	4,202.00	0.10	4,020.0	374
111	5,621.00	0.13	5,392.0	376
112	5,065.00	0.12	4,896.0	376
113	5,564.00	0.13	5,427.0	376
114	4,082.00	0.09	3,963.0	374
115	4,015.00	0.09	3,853.0	374
116	3,330.00	0.08	3,153.0	372
117	3,083.00	0.07	2,944.0	372
118	3,083.00	0.07	2,940.0	372
119	3,056.00	0.07	2,917.0	372
120	3,116.00	0.07	2,977.0	372

Lot Number	Lot Area sq. ft.	Lot Area (Acres)	Pad Area sq. ft.	Pad Elevation
121	4,521.00	0.10	4,394.0	370
122	4,256.00	0.10	4,076.0	370
123	3,102.00	0.07	3,011.0	370
124	3,045.00	0.07	2,928.0	372
125	3,073.00	0.07	2,963.0	372
126	3,254.00	0.07	3,131.0	372
127	3,282.00	0.08	3,179.0	372
128	3,235.00	0.07	3,105.0	372
129	3,241.00	0.07	3,125.0	372
130	3,430.00	0.08	3,306.0	374
131	3,373.00	0.08	3,277.0	374
132	3,269.00	0.08	3,129.0	376
133	3,873.00	0.09	3,544.0	378
134	5,283.00	0.12	4,832.0	378
135	4,468.00	0.10	4,267.0	376
136	4,028.00	0.09	3,893.0	376
137	4,247.00	0.10	4,108.0	376
138	4,073.00	0.09	4,038.0	372
139	4,010.00	0.09	3,966.0	372
140	4,264.00	0.10	4,069.0	372
141	4,043.00	0.09	3,837.0	372
142	4,033.00	0.09	3,755.0	372
143	4,022.00	0.09	3,756.0	372
144	4,003.00	0.09	3,827.0	372
145	4,034.00	0.09	3,840.0	372
146	4,054.00	0.09	3,670.0	372
147	4,137.00	0.09	3,638.0	370
148	4,006.00	0.09	3,460.0	370
149	4,164.00	0.09	3,869.0	370
150	4,038.00	0.09	3,893.0	370
151	4,058.00	0.09	3,916.0	370
152	4,037.00	0.09	3,917.0	370
153	4,044.00	0.09	3,802.0	372
154	4,076.00	0.09	3,880.0	372
155	4,017.00	0.09	3,793.0	372
156	4,046.00	0.09	3,769.0	372
157	4,035.00	0.09	3,898.0	372
158	4,006.00	0.09	3,853.0	370
159	4,058.00	0.09	3,926.0	370
160	4,119.00	0.09	3,903.0	370
161	4,003.00	0.09	3,803.0	370
162	4,000.00	0.09	3,820.0	368
163	4,030.00	0.09	3,891.0	368
164	4,011.00	0.09	3,579.0	368
165	4,009.00	0.09	3,299.0	368
166	4,049.00	0.09	3,661.0	368
167	4,117.00	0.09	3,873.0	368
168	4,000.00	0.09	3,782.0	368
169	4,056.00	0.09	3,880.0	368
170	4,161.00	0.10	3,984.0	368
171	4,065.00	0.09	3,930.0	368
172	4,876.00	0.11	4,567.0	370
173	4,020.00	0.09	3,788.0	370
174	4,125.00	0.09	3,946.0	370
175	4,022.00	0.09	3,891.0	370
176	4,012.00	0.09	3,827.0	370
177	4,031.00	0.09	3,838.0	370
178	4,023.00	0.09	3,898.0	370
179	4,018.00	0.09	3,890.0	370
180	4,023.00	0.09	3,881.0	370

Lot Number	Lot Area sq. ft.	Lot Area (Acres)	Pad Area sq. ft.	Pad Elevation
181	6,355.00	0.15	6,077.0	370
182	4,146.00	0.10	3,853.0	370
183	4,073.00	0.09	3,792.0	370
184	4,077.00	0.09	3,775.0	370
185	4,082.00	0.09	3,727.0	370
186	4,086.00	0.09	3,599.0	370
187	4,090.00	0.09	3,884.0	368
188	4,094.00	0.09	3,913.0	368
189	4,173.00	0.10	3,993.0	368
190	4,260.00	0.10	4,074.0	368
191	4,293.00	0.10	3,943.0	368
192	4,300.00	0.10	4,134.0	366
193	4,307.00	0.10	4,080.0	366
194	4,395.00	0.10	4,210.0	366
195	5,489.00	0.13	4,796.0	366
196	5,928.00	0.14	5,618.0	364
197	4,975.00	0.11	4,803.0	364
198	4,462.00	0.10	4,299.0	364
199	4,366.00	0.10	4,090.0	364
200	4,331.00	0.10	4,047.0	366
201	4,360.00	0.10	4,149.0	366
202	4,391.00	0.10	4,227.0	366
203	4,391.00	0.10	4,252.0	366
204	4,391.00	0.10	4,228.0	366
205	4,391.00	0.10	4,003.0	368
206	4,391.00	0.10	4,154.0	368
207	4,391.00	0.10	4,026.0	370
208	4,391.00	0.10	4,072.0	370
209	4,771.00	0.11	4,265.0	370
210	4,621.00	0.11	4,011.0	370
211	4,427.00	0.10	4,050.0	368
212	7,126.00	0.16	6,277.0	368
213	4,006.00	0.09	3,489.0	368
214	4,039.00	0.09	3,596.0	368
215	4,006.00	0.09	3,628.0	368
216	4,073.00	0.09	3,404.0	370
217	4,003.00	0.09	3,466.0	370
218	4,028.00	0.09	3,470.0	370
219	4,014.00	0.09	3,535.0	370
220	4,017.00	0.09	3,434.0	370
221	4,057.00	0.09	3,762.0	368
222	4,028.00	0.09	3,567.0	368
223	4,002.00	0.09	3,810.0	366
224	4,009.00	0.09	3,784.0	366
225	4,090.00	0.09	3,898.0	366
226	4,114.00	0.09	3,794.0	366
227	4,009.00	0.09	3,604.0	366
228	4,019.00	0.09	3,860.0	364
229	4,022.00	0.09	3,811.0	364
230	4,077.00	0.09	3,865.0	364
231	4,399.00	0.10	3,488.0	368
232	4,416.00	0.10	3,479.0	368
233	4,472.00	0.10	3,528.0	370
234	4,613.00	0.11	3,622.0	370
235	4,689.00	0.11	3,549.0	370
236	4,736.00	0.11	3,637.0	370
237	4,791.00	0.11	3,725.0	370
238	4,855.00	0.11	3,634.0	372
239	4,744.00	0.11	3,586.0	372
240	4,652.00	0.11	3,503.0	372

Lot Number	Lot Area sq. ft.	Lot Area (Acres)	Pad Area sq. ft.	Pad Elevation
241	4,778.00	0.11	3,622.0	372
242	4,970.00	0.11	3,446.0	374
243	5,639.00	0.13	4,040.0	374
244	5,435.00	0.12	4,088.0	374
245	5,853.00	0.13	4,365.0	374
246	5,745.00	0.13	4,256.0	374
247	6,084.00	0.14	4,818.0	374
248	6,683.00	0.15	6,040.0	374
249	6,577.00	0.15	4,844.0	378
250	6,649.00	0.15	4,643.0	378
251	5,957.00	0.14	4,300.0	380
252	11,153.00	0.26	5,685.0	380
253*	17,665.00	0.41	5,392.0	380
254*	20,028.00	0.46	5,735.0	386
255	16,812.00	0.39	5,703.0	386
256*	9,893.00	0.23	4,465.0	386
257*	9,008.00	0.21	4,407.0	384
258*	9,147.00	0.21	3,653.0	382
259*	9,312.00	0.21	3,737.0	382
260*	8,264.00	0.19	3,833.0	382
261 A B C D E F	15,677	0.36	14,804	388
262 A B C D E F	17,022	0.39	16,169	392
263 A B C D E F	16,677	0.38	15,373	394
264 A B C D E F	16,131	0.37	14,678	392
265 A B C D E F	15,038	0.35	14,351	390
266 A B C D E F	15,372	0.35	14,826	388
267 A B C D E F	17,871	0.41	17,204	388

Lot Number	Lot Area sq. ft.	Lot Area (Acres)	Pad Area sq. ft.	Pad Elevation
268 A B C D E F	18,357	0.4	17,883	388
269 A B C D E F	18,663	0.4	18,179	388
270 A B C D E F	14,658	0.3	14,037	390
271 A B C D E F	16,989	0.4	15,842	392
272 A B C D E F	16,664	0.4	15,179	396
273 A B C D E F	19,252	0.4	18,063	402
274 A B C D E F	16,725	0.4	15,415	396
275 A B C D E F	15,300	0.4	13,888	408
276 A B C D E F	15,761	0.36	13,790	406
277 A B C D E F	16,488	0.38	14,005	396

Lot Number	Lot Area sq. ft.	Lot Area (Acres)	Pad Area sq. ft.	Pad Elevation
278 A B C D E F	18,924	0.43	18,006	394
279 A B C D E F	15,350	0.35	14,511	390
280 A B C D E F	16,971	0.39	16,378	388
281 A B C D E F	26,042	0.6	24,411	384
282 A B C D E F	20,152	0.5	18,550	384
283 A B C D E F	19,142	0.4	16,834	390
284 A B C D E F	14,761	0.3	12,511	394
285 A B C D E F	16,090	0.4	14,535	406
286 A B C D E F	17,902	0.4	15,980	410
287 A B C D E F	17,867	0.4	16,840	408

Lot Number	Lot Area sq. ft.	Lot Area (Acres)	Pad Area sq. ft.	Pad Elevation
288 A B C D E F	15,682	0.4	14,685	404
289	4,638.00	0.11	4,379.0	404
290	3,605.00	0.08	3,223.0	404
291	3,464.00	0.08	3,310.0	406
292	3,603.00	0.08	2,992.0	406
293	3,421.00	0.08	3,257.0	410
294	3,620.00	0.08	3,460.0	410
295	3,687.00	0.08	3,522.0	412
296	3,556.00	0.08	3,392.0	412
297	3,458.00	0.08	3,273.0	412
298	3,482.00	0.08	3,287.0	412
299	3,456.00	0.08	3,281.0	412
300	3,347.00	0.08	3,084.0	412
301	3,396.00	0.08	3,175.0	414
302	3,747.00	0.09	3,445.0	414
303	3,946.00	0.09	3,605.0	416
304	5,887.00	0.14	5,232.0	416
305	3,864.00	0.09	3,393.0	418
306	4,006.00	0.09	3,528.0	418
307	4,017.00	0.09	3,433.0	412
308	4,048.00	0.09	3,595.0	412
309	3,585.00	0.08	3,069.0	406
310	4,003.00	0.09	3,627.0	406
311	3,615.00	0.08	3,224.0	400
312	4,086.00	0.09	3,927.0	400
313	3,481.00	0.08	2,716.0	394
314	3,368.00	0.08	3,279.0	394
315	3,207.00	0.07	2,813.0	390
316	3,566.00	0.08	3,502.0	390
317	3,576.00	0.08	3,104.0	386
318	4,316.00	0.10	3,821.0	386
319	3,230.00	0.07	3,102.0	384
320	3,230.00	0.07	3,053.0	384
321	3,230.00	0.07	3,157.0	382
322	3,230.00	0.07	3,100.0	382
323	3,230.00	0.07	3,124.0	382
324	3,346.00	0.08	3,165.0	382
325	3,326.00	0.08	3,050.0	382
326	3,330.00	0.08	3,174.0	380
327	3,330.00	0.08	3,174.0	380
328	3,243.00	0.07	3,125.0	380
329	3,230.00	0.07	2,997.0	380
330	3,238.00	0.07	3,130.0	378
331	3,237.00	0.07	3,110.0	378
332	3,230.00	0.07	3,109.0	378
333	4,239.00	0.10	4,015.0	376
334	7,053.00	0.16	5,766.0	412
335	5,687.00	0.13	4,494.0	416
336	5,707.00	0.13	5,259.0	420
337	5,690.00	0.13	4,886.0	422
338	5,693.00	0.13	4,818.0	426
339	5,728.00	0.13	4,484.0	432
340	5,724.00	0.13	4,853.0	436
341	5,773.00	0.13	4,460.0	442
342	6,096.00	0.14	4,669.0	446

Lot Number	Lot Area sq. ft.	Lot Area (Acres)	Pad Area sq. ft.	Pad Elevation
343	6,085.00	0.14	4,682.0	450
344	6,058.00	0.14	4,746.0	454
345	6,100.00	0.14	5,095.0	458
346	6,103.00	0.14	4,714.0	460
347	6,079.00	0.14	4,872.0	464
348	6,100.00	0.14	5,203.0	466
349	6,411.00	0.15	5,378.0	468
350	6,598.00	0.15	5,552.0	470
351	6,475.00	0.15	5,678.0	470
352	5,664.00	0.13	5,509.0	470
353	5,472.00	0.13	5,354.0	470
354	5,112.00	0.12	4,981.0	470
355	5,125.00	0.12	5,006.0	468
356	5,118.00	0.12	4,693.0	468
357	5,118.00	0.12	4,494.0	468
358	5,263.00	0.12	4,667.0	466
359	5,467.00	0.13	5,220.0	464
360	5,753.00	0.13	5,446.0	462
361	6,032.00	0.14	5,470.0	458
362	5,891.00	0.14	5,077.0	454
363	5,529.00	0.13	4,514.0	452
364	5,296.00	0.12	4,420.0	452
365	6,398.00	0.15	6,173.0	456
366	5,493.74	0.13	5,295.0	456
367	5,878.34	0.13	5,692.0	458
368	6,345.43	0.15	5,920.0	460
369	5,911.12	0.14	5,571.0	462
370	5,233.59	0.12	4,847.0	464
371	5,046.91	0.12	4,522.0	464
372	5,029.39	0.12	4,590.0	466
373	5,009.21	0.11	4,765.0	468
374	5,046.77	0.12	4,822.0	468
375	5,103.03	0.12	4,788.0	470
376	5,004.90	0.11	4,662.0	470
377	5,669.00	0.13	5,270.0	470
378	6,118.00	0.14	5,585.0	472
379	6,061.00	0.14	5,602.0	474
380	6,432.00	0.15	6,122.0	476
381	5,308.00	0.12	5,027.0	476
382	5,187.00	0.12	4,847.0	476
383	5,187.00	0.12	4,876.0	474
384	5,187.00	0.12	4,702.0	472
385	5,187.00	0.12	4,345.0	470
386	5,187.00	0.12	4,405.0	466
387	5,187.00	0.12	4,613.0	462
388	5,187.00	0.12	4,589.0	460
389	5,202.00	0.12	4,437.0	454
390	5,527.00	0.13	4,664.0	448
391	5,536.00	0.13	4,542.0	442
392	5,536.00	0.13	4,700.0	436
393	5,536.00	0.13	4,733.0	430
394	5,536.00	0.13	4,652.0	424
395	5,536.00	0.13	4,837.0	420
396	6,100.00	0.14	4,646.0	414
397	8,424.00	0.19	5,647.0	404
398	10,017.00	0.23	5,830.0	396
399	11,275.00	0.26	4,761.0	426
400	11,303.00	0.26	4,779.0	432
401	12,342.00	0.28	4,809.0	440
402	15,091.00	0.35	4,569.0	444

Lot Number	Lot Area sq. ft.	Lot Area (Acres)	Pad Area sq. ft.	Pad Elevation
403	17,135.00	0.39	5,017.0	450
404	17,234.00	0.40	5,113.0	454
405	11,088.00	0.25	5,354.0	478
406	11,692.00	0.27	6,312.0	476
407	11,458.00	0.26	6,486.0	474
408	11,784.00	0.27	6,517.0	474
409	11,081.00	0.25	6,211.0	474
410	10,190.00	0.23	6,050.0	472
411	11,061.00	0.25	6,001.0	470
412	11,532.00	0.26	6,011.0	470
413	11,217.00	0.26	5,977.0	468
414	10,648.00	0.24	5,980.0	466
415	10,281.00	0.24	5,791.0	464
416	9,939.00	0.23	6,006.0	464
417	10,659.00	0.24	6,011.0	462
418	11,651.00	0.27	6,495.0	462
419	18,777.00	0.43	8,376.0	460
420	7,518.00	0.17	7,104.0	458
421	7,574.00	0.17	6,363.0	460
422	12,555.00	0.29	6,184.0	462
423	12,737.00	0.29	5,777.0	464
424	15,215.00	0.35	6,980.0	468
425	15,267.00	0.35	8,035.0	468
426	16,512.00	0.38	8,358.0	470
427	14,055.00	0.32	8,163.0	470
428*	35,546.00	0.82	8,255.0	468
429*	25,620.00	0.59	8,447.0	468
430*	16,543.00	0.38	8,252.0	466
431	16,036.00	0.37	7,844.0	464
432	14,813.00	0.34	7,562.0	460
433	11,659.00	0.27	10,637.0	456
434	24,938.00	0.57	12,596.0	456
435	26,322.00	0.60	11,486.0	456
436	28,391.00	0.65	10,660.0	456
437	22,296.00	0.51	9,558.0	454
438	8,716.00	0.20	7,258.0	452
439	7,862.00	0.18	5,678.0	450
440	11,096.00	0.25	5,667.0	448
441	12,482.00	0.29	5,922.0	446
442	12,500.00	0.29	6,052.0	444
443	10,890.00	0.25	5,587.0	442
444	10,989.00	0.25	5,718.0	440
445	11,051.00	0.25	5,342.0	438
446	18,480.00	0.42	7,875.0	434
447	8,997.00	0.21	7,312.0	436
448	6,365.00	0.15	5,311.0	438
449	6,663.00	0.15	5,189.0	440
450	7,549.00	0.17	6,205.0	442
451	7,774.00	0.18	6,574.0	446
452	7,313.00	0.17	6,592.0	448
453	6,824.00	0.16	6,386.0	450
454	7,735.00	0.18	6,698.0	454
455	8,045.00	0.18	7,000.0	458
456	8,846.00	0.20	7,701.0	462
457	8,218.00	0.19	7,266.0	466
458	8,143.00	0.19	7,252.0	468
459	8,107.00	0.19	7,323.0	468
460	6,749.00	0.15	6,367.0	468
461	6,849.00	0.16	6,410.0	466
462	6,183.00	0.14	5,727.0	464

Lot Number	Lot Area sq. ft.	Lot Area (Acres)	Pad Area sq. ft.	Pad Elevation
463	6,237.00	0.14	5,497.0	464
464	7,155.00	0.16	6,185.0	462
465	6,304.00	0.14	4,825.0	460
466	6,159.00	0.14	5,258.0	452
467	6,580.00	0.15	5,823.0	454
468	7,000.00	0.16	5,860.0	456
469	9,858.00	0.23	7,348.0	458
470	9,392.00	0.22	7,379.0	460
471	10,449.00	0.24	8,623.0	460
472	10,789.00	0.25	8,377.0	458
473	8,499.00	0.20	7,003.0	456
474	6,342.00	0.15	5,616.0	454
475	6,340.00	0.15	5,837.0	452
476	6,302.00	0.14	5,423.0	450
477	10,005.00	0.23	8,162.0	448
478	4,377.56	0.10	3,801.0	464
479	4,189.45	0.10	4,040.0	466
480	4,006.23	0.09	3,783.0	466
481	4,003.00	0.09	3,826.0	468
482	4,005.85	0.09	3,805.0	468
483	4,014.91	0.09	3,769.0	470
484	4,830.87	0.11	4,513.0	470
485	5,131.61	0.12	4,938.0	470
486	4,585.77	0.11	4,431.0	466
487	4,030.32	0.09	3,551.0	464
488	4,005.30	0.09	3,805.0	462
489	4,005.30	0.09	3,811.0	460
490	4,005.30	0.09	3,515.0	456
491	4,029.67	0.09	3,574.0	452
492	4,052.70	0.09	3,877.0	450
493	4,000.61	0.09	3,592.0	446
494	4,005.29	0.09	3,608.0	442
495	4,000.21	0.09	3,199.0	438
496	4,027.81	0.09	2,874.0	430
497	4,005.30	0.09	3,082.0	434
498	4,005.30	0.09	3,130.0	438
499	4,005.30	0.09	3,217.0	442
500	4,005.30	0.09	3,414.0	446
501	4,005.30	0.09	3,428.0	450
502	4,005.30	0.09	3,455.0	454
503	4,063.72	0.09	3,852.0	458
504	4,069.62	0.09	3,826.0	460
505	4,156.15	0.10	3,727.0	462
506	4,199.21	0.10	3,733.0	462
507	4,029.97	0.09	3,583.0	462
508	4,009.53	0.09	3,668.0	462
509	4,001.64	0.09	3,660.0	460
510	4,247.11	0.10	3,392.0	458
511	4,859.60	0.11	3,644.0	456
512	4,274.69	0.10	3,343.0	450
513	4,137.16	0.09	3,413.0	452
514	4,240.81	0.10	3,684.0	458
515	4,314.68	0.10	3,421.0	460
516	5,582.94	0.13	5,066.0	462
517	5,557.12	0.13	5,191.0	460
518	5,061.91	0.12	4,342.0	454
519	4,981.00	0.11	4,333.0	452
520	5,194.82	0.12	4,125.0	448
521	5,408.63	0.12	4,677.0	444
522	5,340.60	0.12	4,843.0	438

Lot Number	Lot Area sq. ft.	Lot Area (Acres)	Pad Area sq. ft.	Pad Elevation
523	4,301.13	0.10	3,672.0	434
524	4,002.42	0.09	3,182.0	430
525	4,593.68	0.11	3,152.0	426
526	4,007.15	0.09	3,813.0	420
527	4,001.51	0.09	3,831.0	422
528	4,003.06	0.09	3,868.0	424
529	4,000.66	0.09	3,853.0	428
530	4,004.07	0.09	3,871.0	430
531	4,022.71	0.09	3,836.0	432
532	4,052.99	0.09	3,555.0	426
533	4,001.35	0.09	3,296.0	424
534	4,004.76	0.09	3,420.0	422
535	4,046.82	0.09	3,656.0	422
536	4,015.70	0.09	3,794.0	420
537	4,273.22	0.10	4,068.0	418
538	4,397.34	0.10	3,776.0	418
539	4,703.86	0.11	4,070.0	418
540	6,262.19	0.14	5,001.0	422
541	6,903.52	0.16	4,889.0	418
542	6,786.74	0.16	5,610.0	418
543	6,142.66	0.14	5,477.0	418
544	7,375.77	0.17	5,132.0	420
545	8,409.96	0.19	5,274.0	422
546	8,903.59	0.20	5,585.0	424
547	10,410.22	0.24	5,624.0	426
548	9,754.92	0.22	4,714.0	428
549	6,095.60	0.14	3,595.0	432
550	6,717.02	0.15	4,851.0	436
551	4,105.59	0.09	3,908.0	416
552	4,213.68	0.10	4,112.0	416
553	5,197.00	0.12	5,009.0	418
554	4,370.23	0.10	4,081.0	420
555	4,061.06	0.09	3,832.0	420
556	4,017.17	0.09	3,844.0	420
557	4,014.36	0.09	3,783.0	422
558	4,054.34	0.09	3,553.0	424
559	4,002.31	0.09	3,715.0	428
560	4,043.73	0.09	3,880.0	430
561	4,560.74	0.10	4,370.0	432
562	4,133.00	0.09	3,933.0	436
563	4,097.46	0.09	3,955.0	438
564	4,409.11	0.10	4,197.0	438
565	4,715.68	0.11	4,441.0	440
566	5,536.40	0.13	5,167.0	444
567	5,179.88	0.12	4,453.0	446
568	5,816.49	0.13	5,225.0	450
569	5,170.33	0.12	4,602.0	454
570	4,290.30	0.10	3,860.0	450
571	4,370.11	0.10	3,786.0	446
572	4,715.45	0.11	4,028.0	440
573	4,740.51	0.11	4,257.0	438
574	4,560.58	0.10	3,934.0	436
575	4,512.61	0.10	3,914.0	434
576	4,232.03	0.10	3,525.0	432
577	4,221.71	0.10	3,642.0	430
578	4,206.00	0.10	3,629.0	428
579	4,098.93	0.09	3,571.0	426
580	4,007.05	0.09	3,356.0	426
581	4,035.90	0.09	3,373.0	424
582	4,008.52	0.09	3,577.0	422

Lot Number	Lot Area sq. ft.	Lot Area (Acres)	Pad Area sq. ft.	Pad Elevation
583	4,668.85	0.11	4,230.0	420
584	4,017.21	0.09	3,768.0	418
585	4,013.16	0.09	3,509.0	416
586	4,196.80	0.10	3,683.0	416
587	4,476.33	0.10	4,068.0	416
588	4,571.08	0.10	4,263.0	416
589	4,362.90	0.10	3,959.0	416
590	4,195.59	0.10	4,034.0	414
591	4,039.28	0.09	3,810.0	414
592	4,023.45	0.09	3,784.0	412
593 A B C D E F	18,856	0.4	17,366	408
594 A B C D E F	26,719	0.6	23,988	406
595 A B C D E F	17,727	0.4	16,914	406
596 A B C D E F	22,511	0.5	21,467	404
597 A B C D E F	22,977	0.5	22,303	404
598 A B C D E F	17,722	0.4	16,397	406
599 A B C D E F	21,620	0.5	15,861	406
600 A B C D E F	31,081	0.7	22,767	406

Lot Number	Lot Area sq. ft.	Lot Area (Acres)	Pad Area sq. ft.	Pad Elevation
601	177,239.00	4.07	82,591.0	400
602	17,185.00	0.39	17,185.0	406
603	119,969.00	2.75	32,098.0	394
604	8,998.89	0.21	8,394.0	378
605	184,118.00	4.23	145,776.0	372
606	12,147.00	0.28	7,295.0	368
607	10,301.00	0.24		LANDSCAPE (H.O.A.)
608	5,234.00	0.12		LANDSCAPE (H.O.A.)
609	2,290.00	0.05		LANDSCAPE (H.O.A.)
610	15,327.38	0.35		LANDSCAPE (H.O.A.)
611	37,611.00	0.86		LANDSCAPE (H.O.A.)
612	102,842.52	2.36		LANDSCAPE (H.O.A.)
613	53,471.60	1.23		LANDSCAPE (H.O.A.)
614	8,688.00	0.20		LANDSCAPE (H.O.A.)
615	108,761.00	2.50		LANDSCAPE (H.O.A.)
616	10,503.00	0.24		LANDSCAPE (H.O.A.)
617	27,816.00	0.64		LANDSCAPE (H.O.A.)
618	96,472.00	2.21		LANDSCAPE (H.O.A.)
619	21,147.37	0.49		LANDSCAPE (H.O.A.)
620	57,930.42	1.33		LANDSCAPE (H.O.A.)
621	6,652.00	0.15		LANDSCAPE (H.O.A.)
622	21,531.00	0.49		LANDSCAPE (H.O.A.)
623	37,418.00	0.86		LANDSCAPE (H.O.A.)
624	4,705,840.00	108.03		OPEN SPACE
625	9,132,248.00	209.65		OPEN SPACE
626	131,351.00	3.02		PRIVATE ROADS
627	127,082.00	2.92		PRIVATE ROADS
628	35,651.00	0.82		PRIVATE ROADS
629	39,903.00	0.92		PRIVATE ROADS
630	21,445.00	0.49		PRIVATE ROADS
631	22,617.00	0.52		PRIVATE ROADS
632	20,467.00	0.47		PRIVATE ROADS
633	16,222.00	0.37		PRIVATE ROADS
634	132,601.00	3.04		PRIVATE ROADS
635	63,536.00	1.46		PRIVATE ROADS
636	83,625.00	1.92		PRIVATE ROADS
637	40,562.00	0.93		PRIVATE ROADS
638	14,696.00	0.34		PRIVATE ROADS
639	40,344.00	0.93		PRIVATE ROADS
640	31,689.00	0.73		PRIVATE ROADS
641	185,530.00	4.26		PRIVATE ROADS
642	104,330.00	2.40		PRIVATE ROADS
643	73,558.00	1.69		PRIVATE ROADS
644	9,271.00	0.21		PRIVATE ROADS
645	24,727.00	0.57		PRIVATE ROADS
646	31,854.00	0.73		PRIVATE ROADS
647	64,972.00	1.49		PRIVATE ROADS
648	39,466.00	0.91		PRIVATE ROADS
649	4,429.59	0.10		UTILITY EASEMENT
650	104,820.00	2.41		FIRE MANAGEMENT ZONE LOT
651	4,090.00	0.09	3,842.0	WET WELL PUMP STATION
652	50,723.92	1.16	30,586.0	FIRE STATION LOT
653	99,693.00	2.29		PUBLIC ROAD EASEMENT
654	193,114.00	4.43	24,052.8	WATER RESERVOIR LOT
655	1,802,169.00	41.37		OPEN SPACE LOT

Land Use Table

Residential Lots	001-600
Private Parks/ Fitness Center Lots	601-604, 606
Public Parks Lot	605
Private Landscape Lots	607-623
Open Space Lots	624-625, 655
*Open Space Easement within Residential Lots	253-254, 256-260, 428-430
Private Roads Lots	626-648
Utilities Easement Lots	649
Water Reservoir Lot	654
Brush Management Zone Lot	650
Wet Well Pump Station	651
Fire Station Lot	652
Public Road Easement Lot	653

Total Open Space Area Provided 359.05 Acres

JOB NO.:
DRAWN:
SUBMITTALS:
REVISIONS:

REGISTERED PROFESSIONAL ENGINEER M.H. SHAPOURI C 52794 EXP. 12-31-16 CIVIL STATE OF CALIFORNIA

WARNER RANCH
COUNTY OF SAN DIEGO
SITE PLAN

all ideas, designs and plans represented by this drawing are the exclusive property of shapouri and associates, and shall not be reproduced in whole or in part without the express prior written permission of said engineers, any unauthorized reuse of these plans other than for the project and location shown is prohibited.

SHAPOURI & ASSOCIATES
PROJECT MANAGEMENT SERVICES
ENGINEERING . ARCHITECTURE . PLANNING
CIELO VILLAGE, 18029 CALLE AMBIENTE, SUITE 502
P. O. BOX 676221, RANCHO SANTA FE, CALIF. 92067
PHONE:(858)756-8340 FAX:(858)756-8344

SITE PLAN-11

SHEET TITLE: LOT INFORMATION TABLES
DATE PRINTED: 08-31-2015
SHEET: 11 of 43

NOT FOR CONSTRUCTION

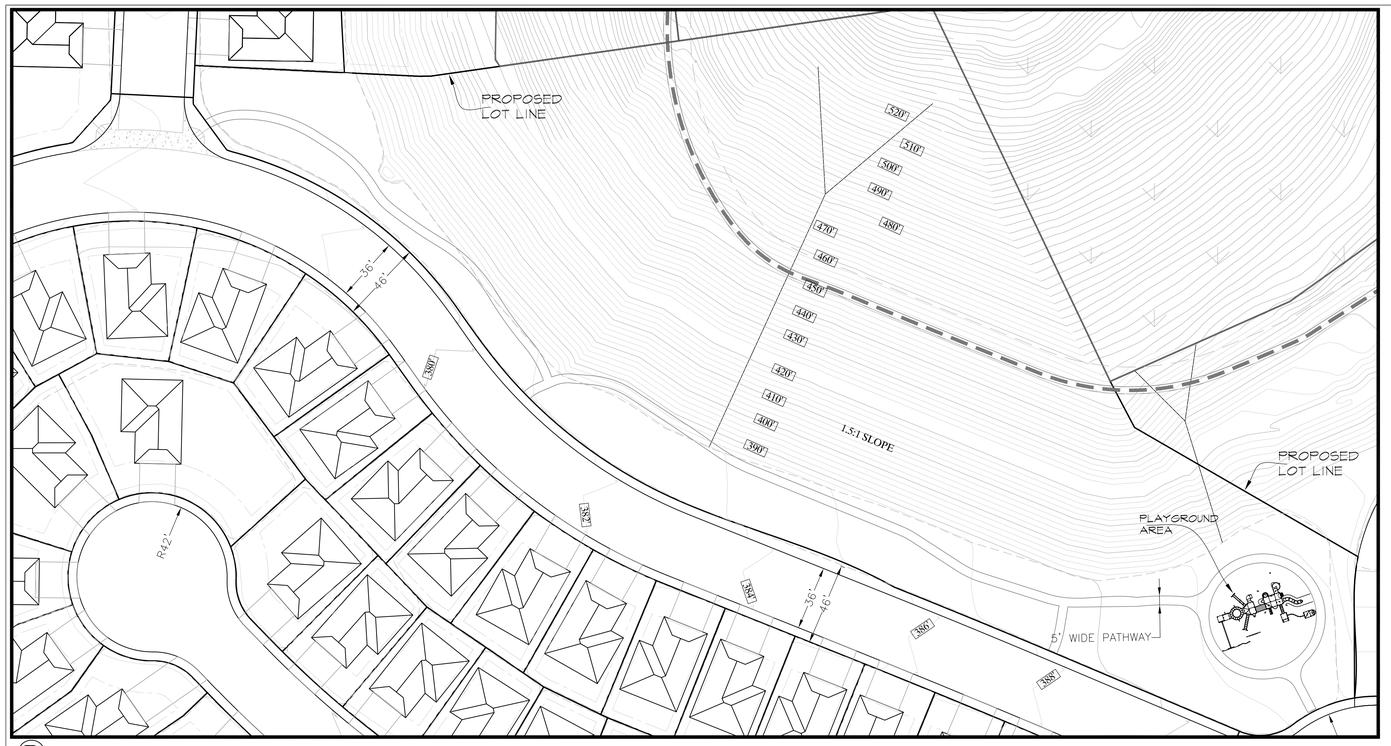

B PRIVATE PARK (LOT 603)

USABLE NET AREA PER PLDO REQUIREMENTS = 0.30 Ac. 1'=30' SCALE

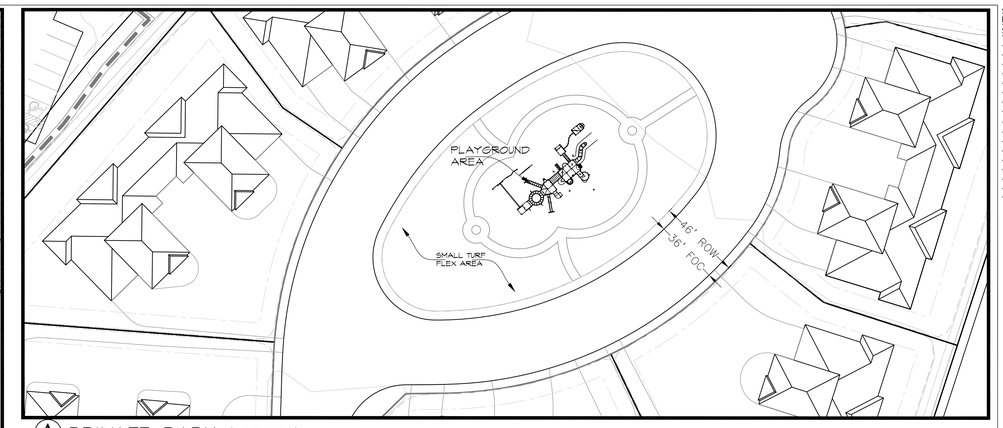

A PRIVATE PARK (LOT 602)

USABLE NET AREA PER PLDO REQUIREMENTS = 0.39 Ac. 1'=30' SCALE

C PRIVATE PARK (LOT 606)

USABLE NET AREA PER PLDO REQUIREMENTS = 0.17 Ac. 1'=30' SCALE

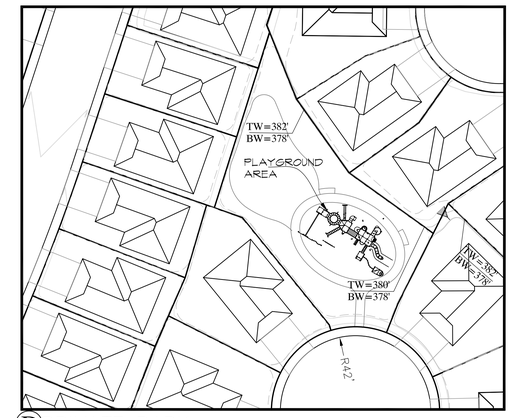

D PRIVATE PARK (LOT 604)

USABLE NET AREA PER PLDO REQUIREMENTS = 0.19 Ac. 1'=30' SCALE

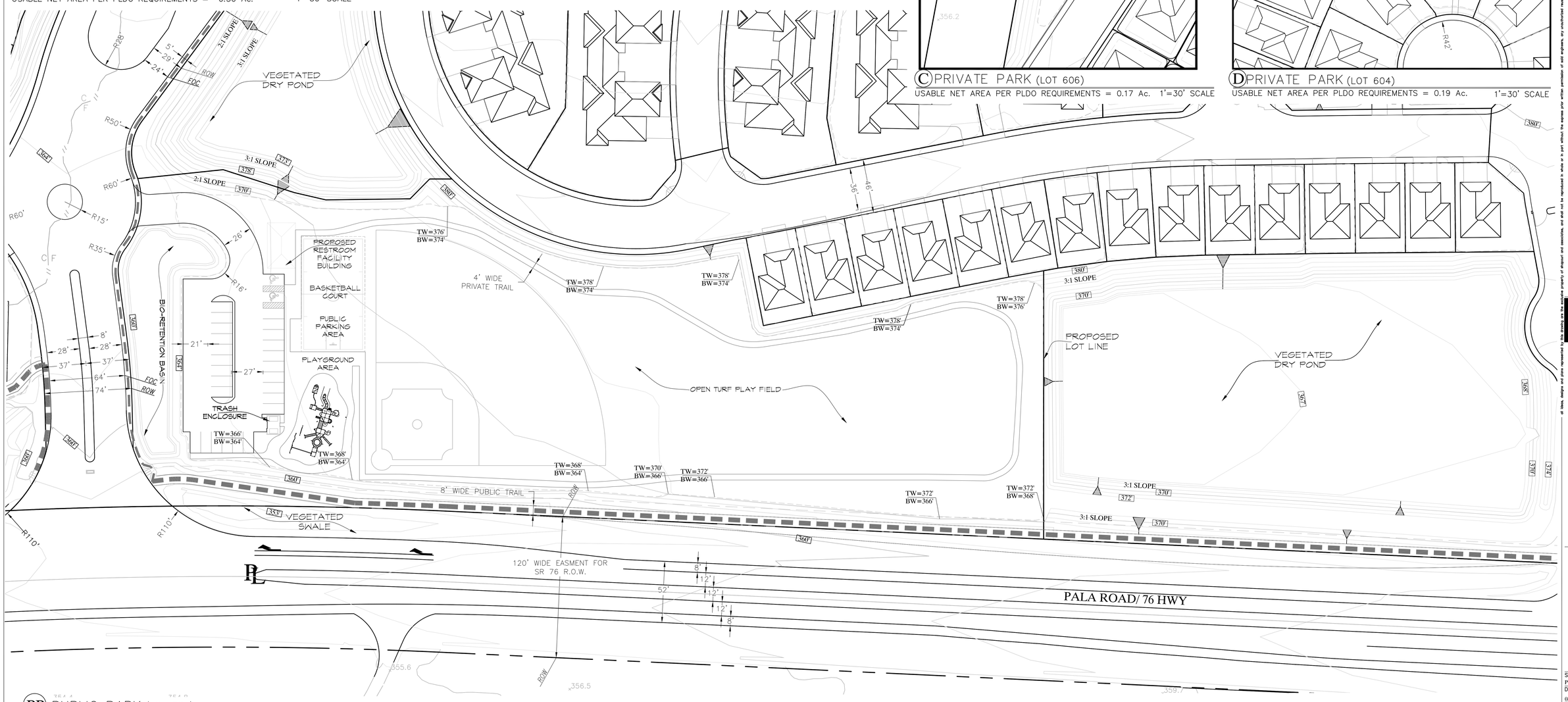

PP PUBLIC PARK (LOT 605)

USABLE NET AREA PER PLDO REQUIREMENTS = 3.02 Ac. 1'=30' SCALE

0 15 30 60 100 150

JOB NO.:
DRAWN:
SUBMITTALS:

REVISIONS:

REGISTERED PROFESSIONAL ENGINEER
ALI SHAPOURI
C 52794
EXP 12-31-16
CIVIL
STATE OF CALIFORNIA

WARNER RANCH

COUNTY OF SAN DIEGO
SITE PLAN

all ideas, designs and plans represented in this drawing are the exclusive property of shapouri and associates, and shall not be reproduced in whole or in part without the express prior written permission of said engineers, any unauthorized reuse of these plans other than for the project and location shown is prohibited.

SHAPOURI & ASSOCIATES
ENGINEERING · PROJECT MANAGEMENT SERVICES · ARCHITECTURE · PLANNING
CIELO VILLAGE, 18029 CALLE AMBIENTE, SUITE 502
P.O. BOX 2762, RANCHO SANTA FE, CA 92067
PHONE: (858) 756-8340 FAX: (858) 756-8344

DIGITAL TRAILS ASSOCIATES INC.
951 296 3430
www.digitaltrailsassociates.com

SITE PLAN
LANDSCAPE
PRIVATE & PULIC
PARKS

SHEET TITLE:
PRIVATE & PUBLIC PARKS
DATE PRINTED: 08-31-2015
SHEET: 12 of 43

NOT FOR CONSTRUCTION

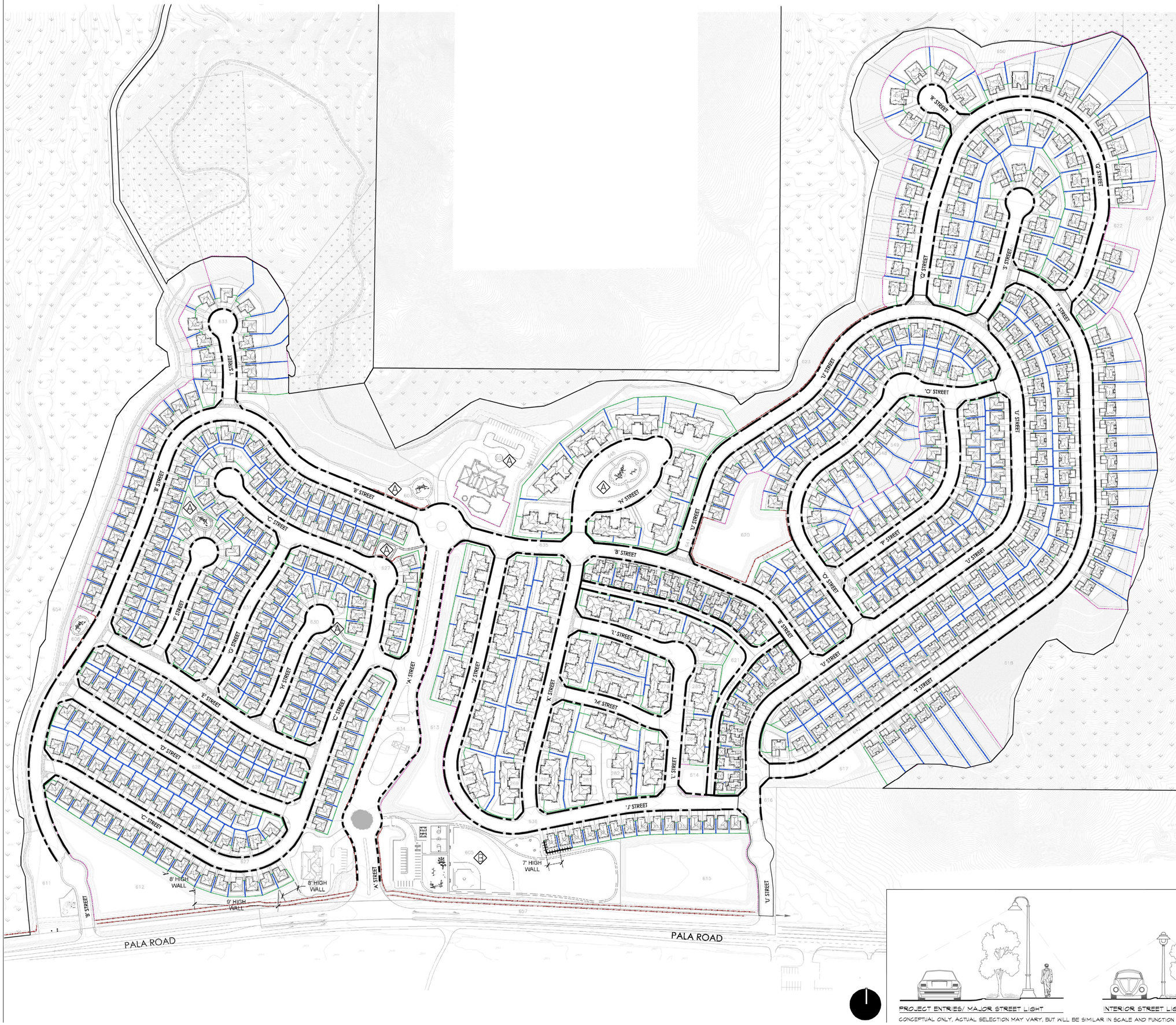

LIGHTING OVERVIEW

THE LIGHTING DESIGN FOR WARNER RANCH WILL BE IN KEEPING WITH THE RURAL SPIRIT OF THE PROJECT WHILE UTILIZING CAREFULLY SELECTED SOURCES AND LUMINARIES TO ADHERE TO DIVISION 4 OF THE SAN DIEGO COUNTY LIGHT POLLUTION CODE COMMONLY KNOWN AS THE "DARK SKY" ORDINANCE.

THE PROJECT IS LOCATED INSIDE OF THE 15 MILE RADIUS OF THE PALOMAR OBSERVATORY THEREFORE IT FALLS UNDER THE REQUIREMENTS FOR ZONE A OF THE SAN DIEGO COUNTY CODE. SINCE COLOR RENDITION IS AN IMPORTANT PART OF MAKING THE NEIGHBORHOOD FEEL SAFE, SOURCES WITH A HIGH COLOR RENDERING INDEX WILL BE USED IN FULL CUT OFF LIGHT FIXTURES TO COMPLY WITH THE CODE. IF A SOURCE WITH A LUMEN OUTPUT OF LESS THAN 4,050 LUMENS CAN PROVIDE THE TARGET LIGHT LEVELS, IT WILL BE USED IN LIEU OF A HIGHER OUTPUT/HIGHER WATTAGE SOURCE TO MITIGATE LIGHT POLLUTION AND MAKE THE LIGHTING SYSTEM ENERGY EFFICIENT.

ANOTHER ASPECT OF LIMITING LIGHT POLLUTION AND SKY GLOW IS PROVIDING THE LOWEST LIGHT LEVEL NECESSARY. STRIKING A BALANCE BETWEEN PROVIDING ENOUGH ILLUMINATION FOR THE TASKS PERFORMED, AND CREATING A "PLEASANT" AND SAFE ATMOSPHERE FOR PEOPLE LIVING IN THIS COMMUNITY IS A PRIMARY GOAL OF THE LIGHTING DESIGN. FROM A LIGHTING PERSPECTIVE, CREATING A SECURE FEELING ENVIRONMENT IS NOT JUST A MATTER OF LIGHT LEVELS ON THE HORIZONTAL PLANE. ILLUMINATING VERTICAL SURFACES HELPS IN WAY FINDING AS WELL AS HELPING TO MAKE AN AREA FEEL SAFE. TO THIS END, SELECTED TREES AND LANDSCAPE FEATURES WILL BE SOFTLY UPLIT WITH SOURCES THAT PRODUCE LESS THAN 4,050 LUMENS IN LIGHT FIXTURES THAT ARE CAREFULLY AIMED AND PROVIDED WITH GLARE SHIELDS AND LOUVERS TO MITIGATE LIGHT SPILLING INTO THE SKY OR ONTO ADJACENT PROPERTIES.

LEGEND

SYMBOL	DESCRIPTION	COMMENTS
LANDSCAPE LIGHTING		
— — —	PROJECT ENTRIES AND MAJOR STREETS/ INTERSECTIONS:	TO CREATE A SENSE OF FOCUS AND HELP LIMIT THE NUMBER OF LUMINARIES USED, THESE AREAS WILL BE ILLUMINATED WITH LUMINARIES MOUNTED TO POLES (RANGING IN HEIGHT FROM 15'-20' SPACED 180 ON CENTER PLACED IN THE MEDIAN) UTILIZING METAL HALIDE SOURCES THAT PRODUCE MORE THAN 4,050 LUMENS AND WILL INCLUDE FULL CUTOFF OPTICS. POLE SPACING WILL BE CAREFULLY CONSIDERED TO WORK WITH TREE SPACING.
—·—	INTERIOR STREETS:	THE INTERIOR STREETS BE ILLUMINATED WITH SHIELDED LIGHT FIXTURES MOUNTED TO SHORTER POLES (RANGING IN HEIGHT FROM 10'-15' SPACED 180 ON CENTER STAGGERED) UTILIZING METAL HALIDE OR COMPACT FLUORESCENT SOURCES THAT PRODUCE LESS THAN 4,050 LUMENS.
A	PRIVATE PARKS:	PRIVATE PARKS WILL BE ILLUMINATED WITH SHIELDED LIGHT FIXTURES MOUNTED TO SHORTER POLES (RANGING IN HEIGHT FROM 10'-15') UTILIZING METAL HALIDE OR COMPACT FLUORESCENT SOURCES. LIGHTING TO BE PLACED IN APPROPRIATE LOCATIONS TO ACCOMMODATE LIMITED NIGHT USE.
B	PUBLIC PARKS:	PUBLIC PARKS ARE NOT INTENDED FOR NIGHT USE. ONLY LIGHTING NECESSARY FOR IDENTIFYING OBSTACLES AND AS SUCH REQUIRED BY ESTATE AND/OR LOCAL REGULATIONS FOR SAFETY PURPOSES WILL BE PROVIDED.



PROJECT ENTRIES/ MAJOR STREET LIGHT

INTERIOR STREET LIGHT AND PEDESTRIAN LIGHT ALTERNATIVES

CONCEPTUAL ONLY, ACTUAL SELECTION MAY VARY, BUT WILL BE SIMILAR IN SCALE AND FUNCTION

0 50 100 200 400 700

JOB NO.:
DRAWN:
SUBMITTALS:

REVISIONS:
1

REGISTERED PROFESSIONAL ENGINEER
RAFI SHAPOURI
C 52794
OR 12-31-16
CIVIL
STATE OF CALIFORNIA

WARNER RANCH

COUNTY OF SAN DIEGO
SITE PLAN

all ideas, designs and plans represented by this drawing are the exclusive property of shapouri and associates, and shall not be reproduced in whole or in part without the express prior written permission of said engineer, by mechanical means or these plans other than for the project and addition shown is prohibited.

SHAPOURI & ASSOCIATES
ENGINEERING - PROJECT MANAGEMENT - SERVICES - ARCHITECTURE - PLANNING
CIELO VILLAGE, 18029 CALLE AMBIENTE, SUITE 302
P.O. BOX 676022, RANCHO SANTA FE, CALIF. 92067
PHONE: (858)756-8340 FAX: (858)759-8344

SITE PLAN-13
LIGHTING PLAN

SHEET TITLE:
LIGHTING PLAN
DATE PRINTED: 08-31-2015
SHEET: 13 of 43

NOT FOR CONSTRUCTION

You created this PDF from an application that is not licensed to print to novaPDF printer (http://www.novapdf.com)

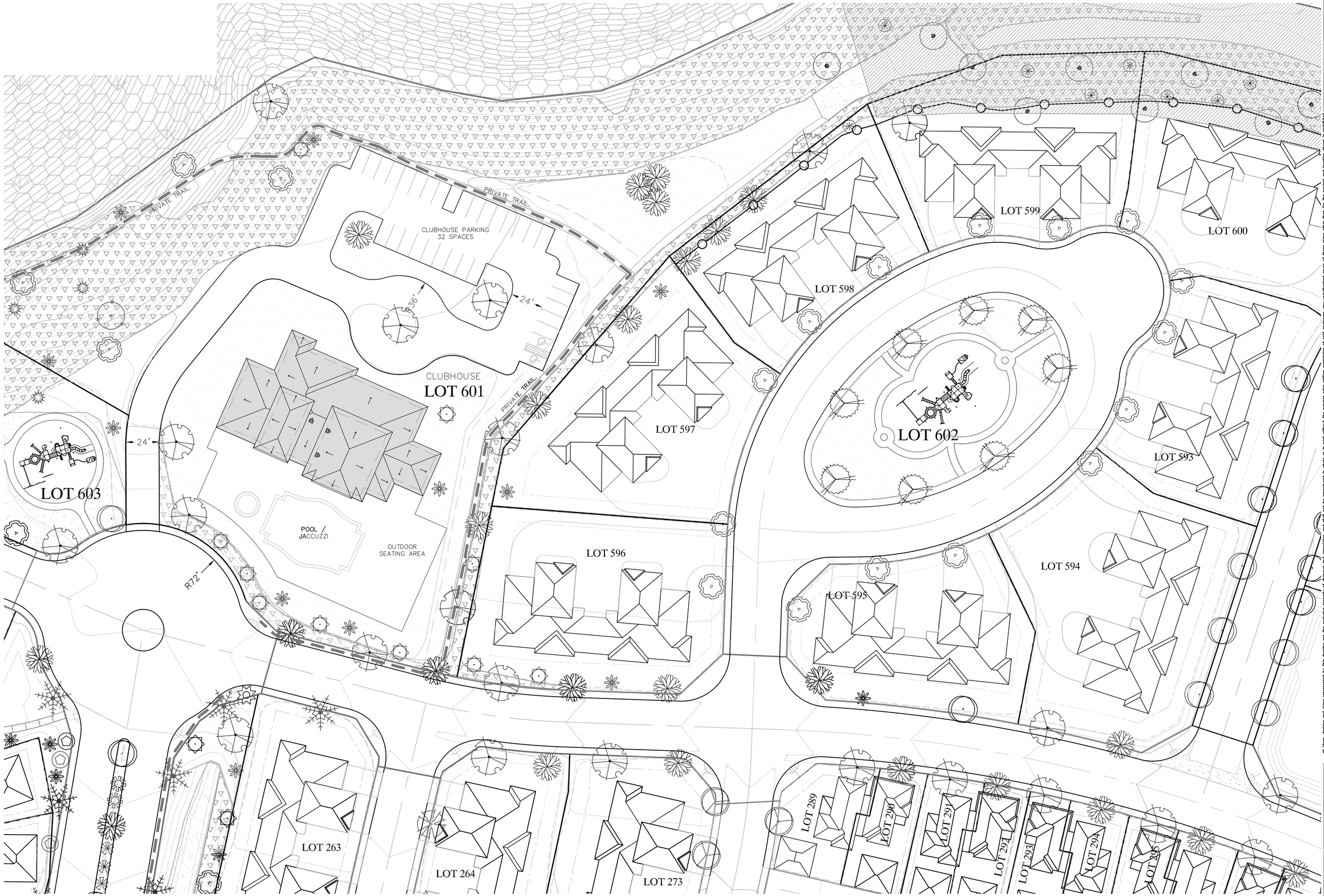

CLUBHOUSE SITE PLAN

1:30 SCALE

SCALE : 1"=30'

0 10 20 50 100

JOB NO.:
DRAWN:
SUBMITTALS:

REVISIONS:
1

REGISTERED PROFESSIONAL ENGINEER
ALI SHAPOURI
C 52794
EXP. 12-31-16
CIVIL
STATE OF CALIFORNIA

WARNER RANCH

COUNTY OF SAN DIEGO
SITE PLAN

all ideas, designs and plans represented by this drawing are the exclusive property of shapouri and associates, and shall not be reproduced in whole or in part without the express prior written permission of said engineers, any unauthorized reuse of these plans other than for the project and location shown is prohibited.

SHAPOURI & ASSOCIATES
PROJECT MANAGMENT SERVICES
ENGINEERING · ARCHITECTURE · PLANNING
CIELO VILLAGE, 18029 CALLE AMBIENTE, SUITE 302
P.O. BOX 676221, RANCHO SANTA FE, CALIF. 92067
PHONE: (858) 756-8940 FAX: (858) 756-3544

SITE PLAN-14
Clubhouse

SHEET TITLE:
SITE PLAN
DATE PRINTED: 08-31-2015
SHEET: 14 of 43

NOT FOR CONSTRUCTION

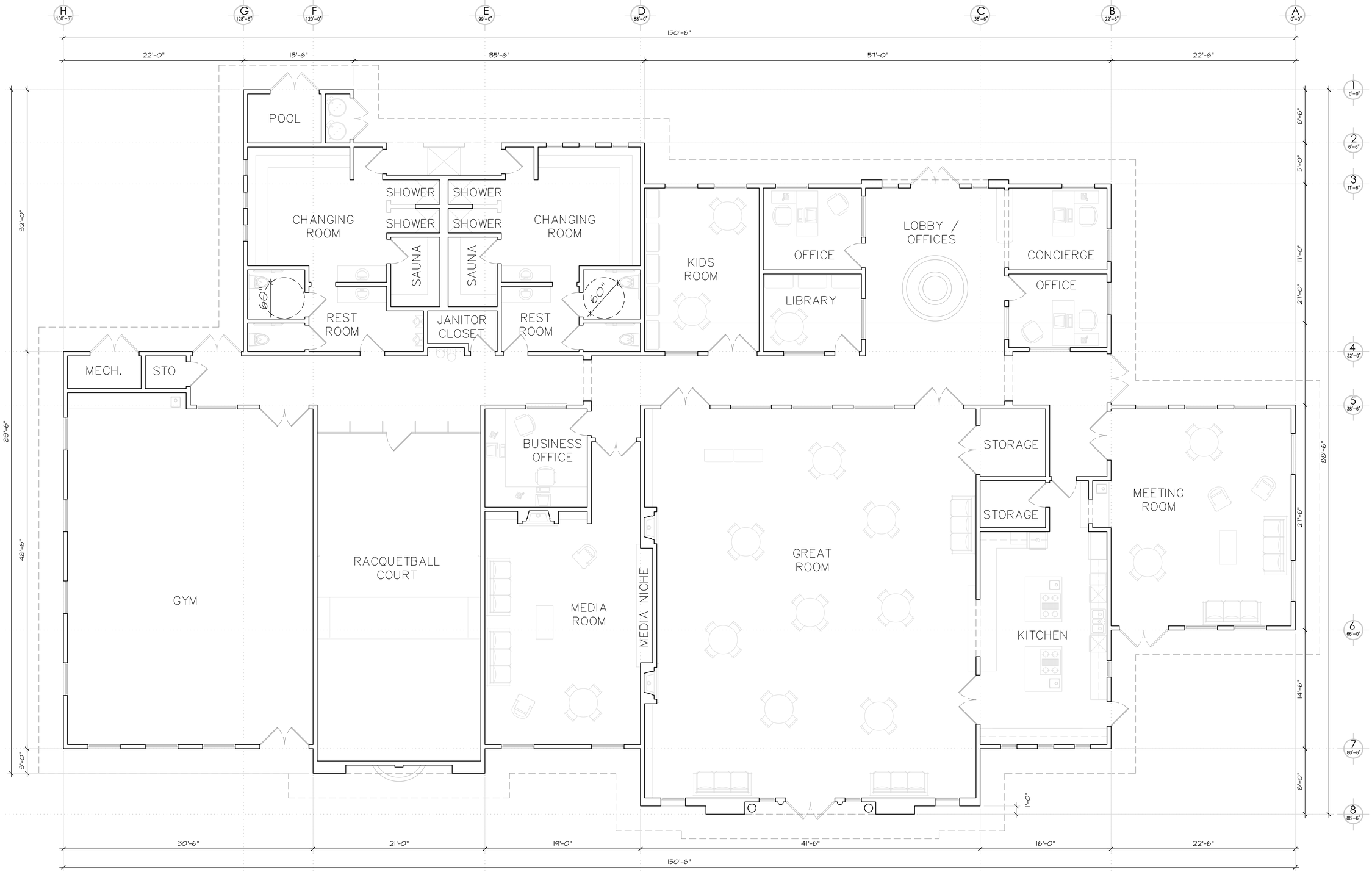

FLOOR PLAN

3/16" = 1'-0" SCALE

SCALE : 3/16" = 1'-0"

0 2 5 10 20

JOB NO.:
DRAWN:
SUBMITTALS:

REVISIONS:

REGISTERED PROFESSIONAL ENGINEER
MATT SHAPOURI
C 52794
EXP. 12-31-15
CIVIL
STATE OF CALIFORNIA

WARNER RANCH

COUNTY OF SAN DIEGO
SITE PLAN

SHAPOURI & ASSOCIATES
PROJECT MANAGEMENT SERVICES
ENGINEERING · ARCHITECTURE · PLANNING
CIELO VILLAGE, 1920 CALLE AMBIENTE, SUITE 502
P.O. BOX 2227, RANCHO SANTA FE, CALIFORNIA 92067
PHONE: (858) 756-8340 FAX: (858) 756-8344

all ideas, designs and plans represented by this drawing are the exclusive property of shapouri and associates, and shall not be reproduced in whole or in part without the express prior written permission of said engineers, any unauthorized reuse of these plans other than for the project and location shown is prohibited.

SITE PLAN-15
Clubhouse

SHEET TITLE:
FLOOR PLAN
DATE PRINTED: 08-31-2015
SHEET: 15 of 43

NOT FOR CONSTRUCTION

CLUBHOUSE

- Lot No: 601
- Lot Size: 210,576 S.F. (4.83 AC.)
- Total Building Area: 9,346 S.F.
- Parking: 32
- Building Height: 24'-2"

All drawings, plans, elevations and illustrations as shown in this submittal are for conceptual design only to illustrate the intent of the proposed architecture for Warner Ranch. Final designs may vary subject to review and approval of the governing agencies.

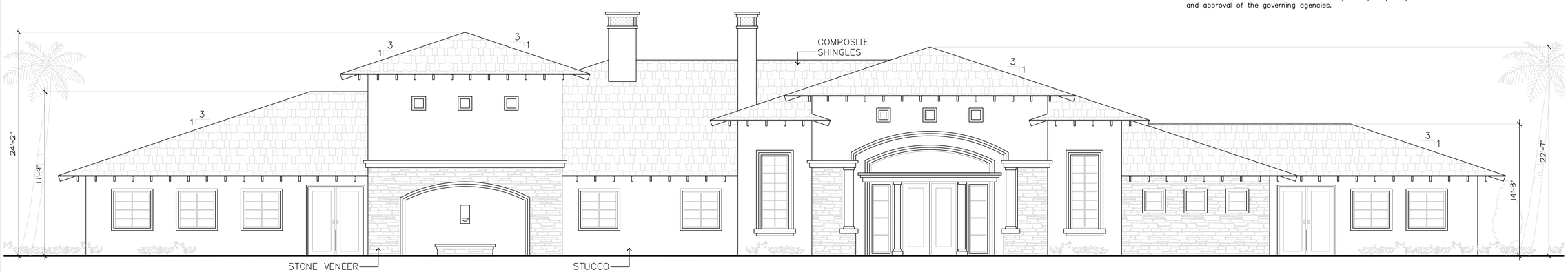

CONCEPTUAL FRONT ELEVATION

3/16" = 1'-0" SCALE

SCALE : 3/16" = 1'-0"

0 2 5 10 20

JOB NO.:
DRAWN:
SUBMITTALS:

REVISIONS:
1

REGISTERED PROFESSIONAL ENGINEER
MOHAMMAD R. SHAPOURI
C 52794
EXP. 12-31-16
CIVIL
STATE OF CALIFORNIA

all ideas, designs and plans represented by this drawing are the exclusive property of shapouri and associates, and shall not be reproduced in whole or in part without the express prior written permission of said engineers, any unauthorized reuse of these plans other than for the project and location shown is prohibited.

WARNER RANCH

COUNTY OF SAN DIEGO
SITE PLAN

SHAPOURI & ASSOCIATES
PROJECT MANAGEMENT SERVICES · PLANNING
ENGINEERING · ARCHITECTURE
CIELO VILLAGE, 18029 CALLE AMBIENTE, SUITE 302
P.O. BOX 676221, RANCHO SANTA FE, CALIF. 92067
PHONE: (858)756-6540 FAX: (858)756-6544

SITE PLAN-16
Clubhouse

SHEET TITLE:
ELEVATION

DATE PRINTED: 08-31-2015

SHEET: 16 of 43

NOT FOR CONSTRUCTION