



A large bridge with multiple arches spans a body of water at dusk. The bridge's lights are reflected in the water, creating a shimmering effect. The sky is a deep blue, and the water is dark with bright orange and yellow reflections from the bridge lights.

AGENDA

- Welcome & Introduction
- Redistricting Overview
- Communities of Interest
- Community Builder Tool
- District Scenario Modeler
- Q&A



Redistricting in San Diego County

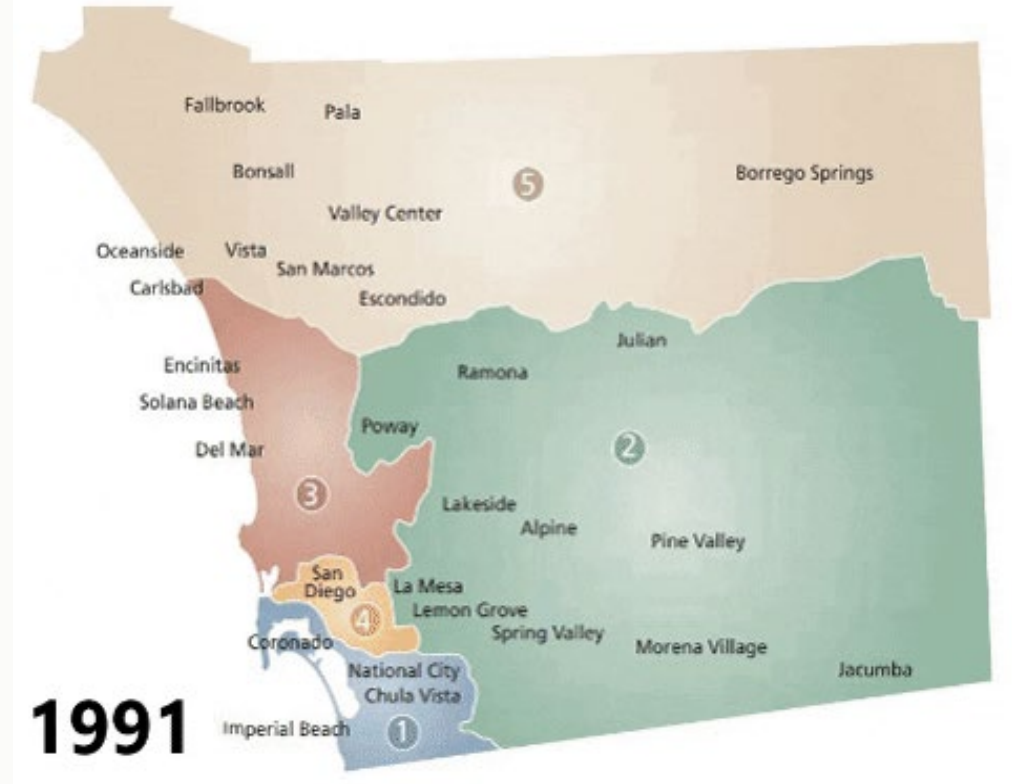
The process of **redrawing district boundaries** for each of the five supervisorial districts so that each district has **reasonably equal populations**.

Criteria* Used to Redraw District Boundaries

1. Have reasonably equal population
2. Comply with Voting Rights Act
3. Be contiguous
4. Minimize division of cities, neighborhoods, and communities of interest
5. Be geographically compact

May NOT:

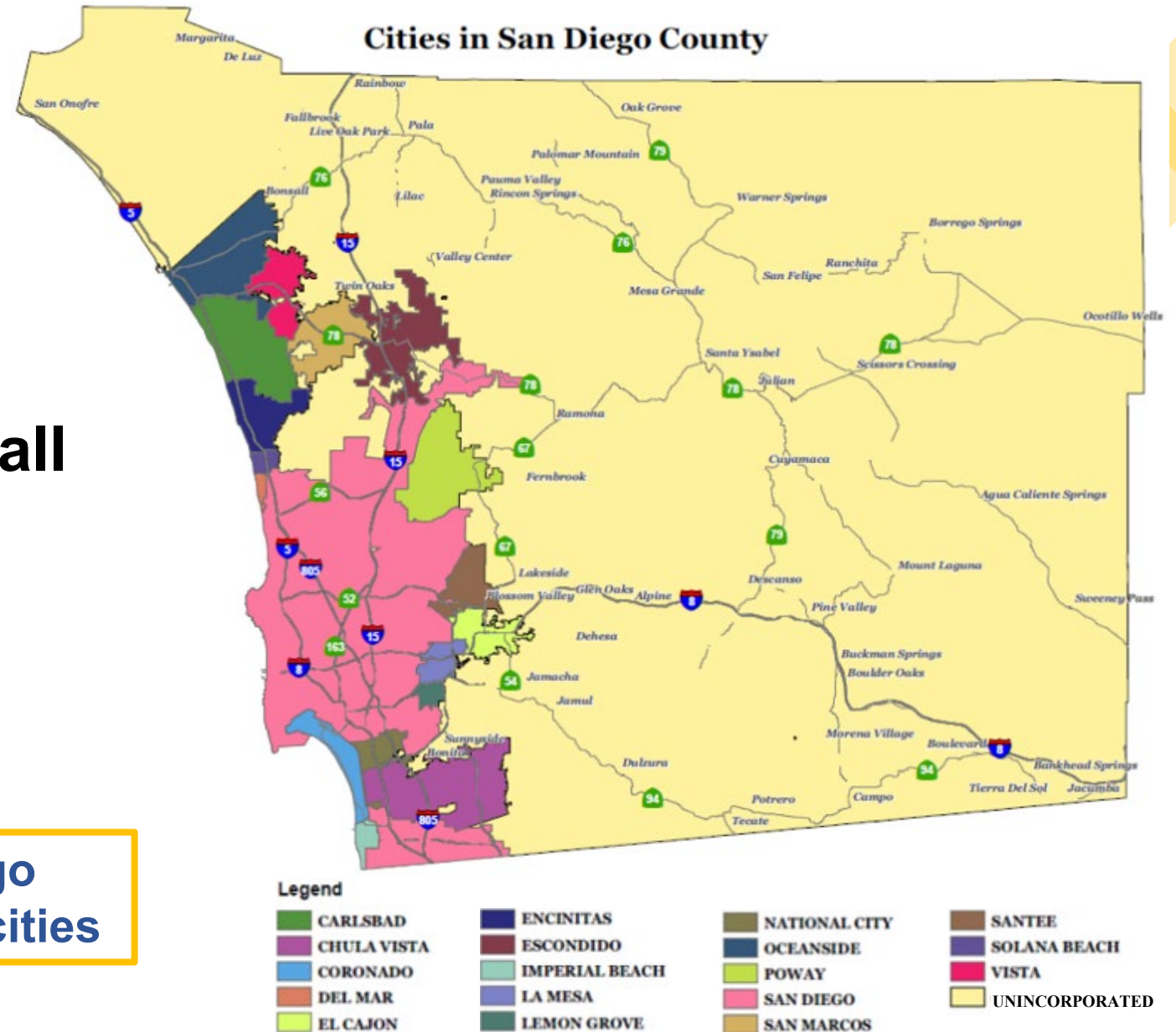
- Consider place of residence of any incumbent or political candidate
- Favor or discriminate against an incumbent, political candidate, or political party



Criteria* Specific to San Diego County

- At least three districts shall include unincorporated territory
- Two must be primarily unincorporated areas

The County of San Diego includes 18 incorporated cities



*San Diego County Charter, Article IV, Section 400.1



2021-2022 ADOPTED FISCAL YEAR BUDGET

COUNTY OF SAN DIEGO

\$7.23 BILLION



Why does Redistricting Matter?

- Public Health (COVID-19 response)
- Social Services
- Election Services
- Voter Registration
- Roads
- Parks
- Water
- Libraries
- Law Enforcement/Jails



How will the County of San Diego Redistricting Commission gather information to redraw boundaries?



**2020
Census
data**



**Public input to help
us learn about and
understand
communities of
interest**



What are Communities of Interest (COI)?

- A contiguous population that shares common social or economic interests that should be included within a single district for purposes of effective and fair representation.
- COI do not include relationships with political parties, incumbents, or political candidates.

**YOUR
VOICE
MATTERS**

THE MOST IMPORTANT
SOURCE OF
INFORMATION IS FROM
YOU!

THE PUBLIC



Ways to Provide Public Input on COI

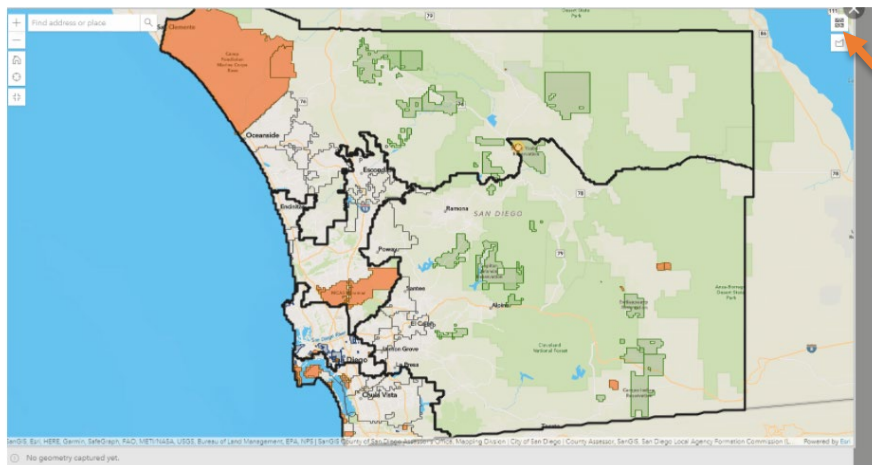
One person one vote – every person's vote counts equally!



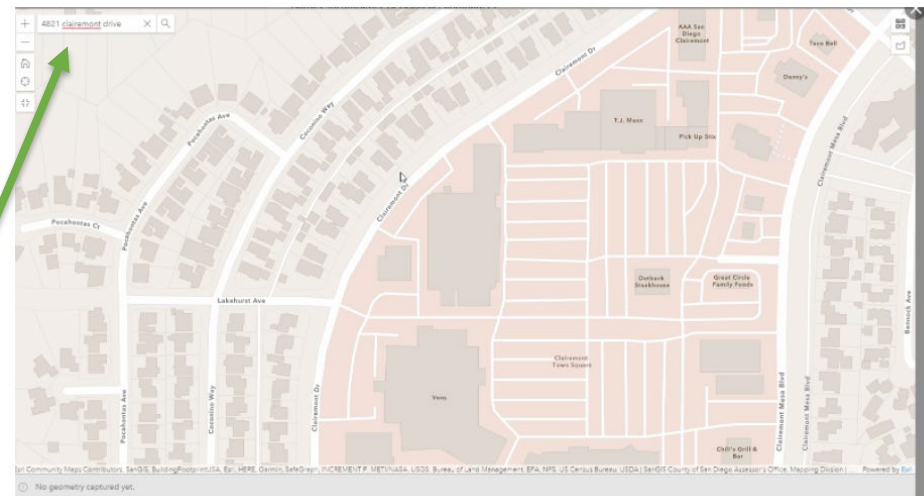
- **Provide oral testimony at pre-mapping public hearing**
- Submit written testimony at any time - email, regular mail, submitting eComments via IRC website
- Draw your community - electronic tool at website or paper map
- Provide as much detail as you can about your community and the characteristics or issues that bind you together and why you should be united in a single district!

Community Builder Tool

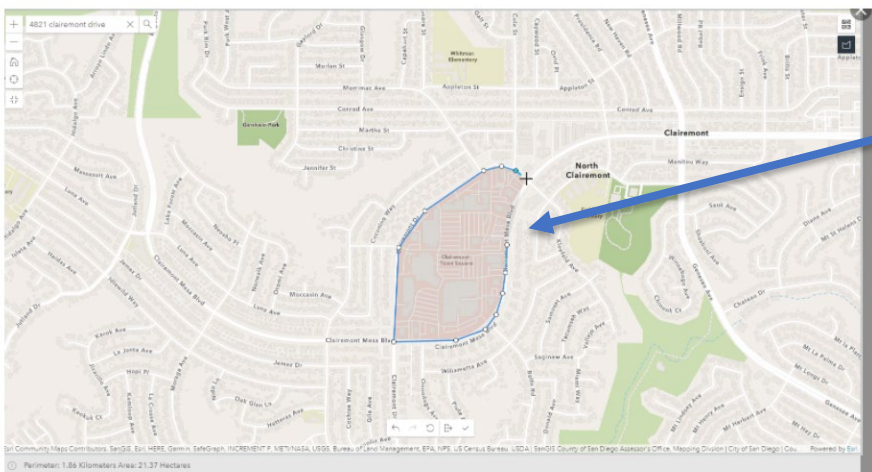
1. Click on the “Community Builder Tool” button on the IRC website and then select “Click Here to Launch Community Builder Tool!”
2. Draw your Community of Interest (COI)!



View the map
gallery here



Search for a
location here



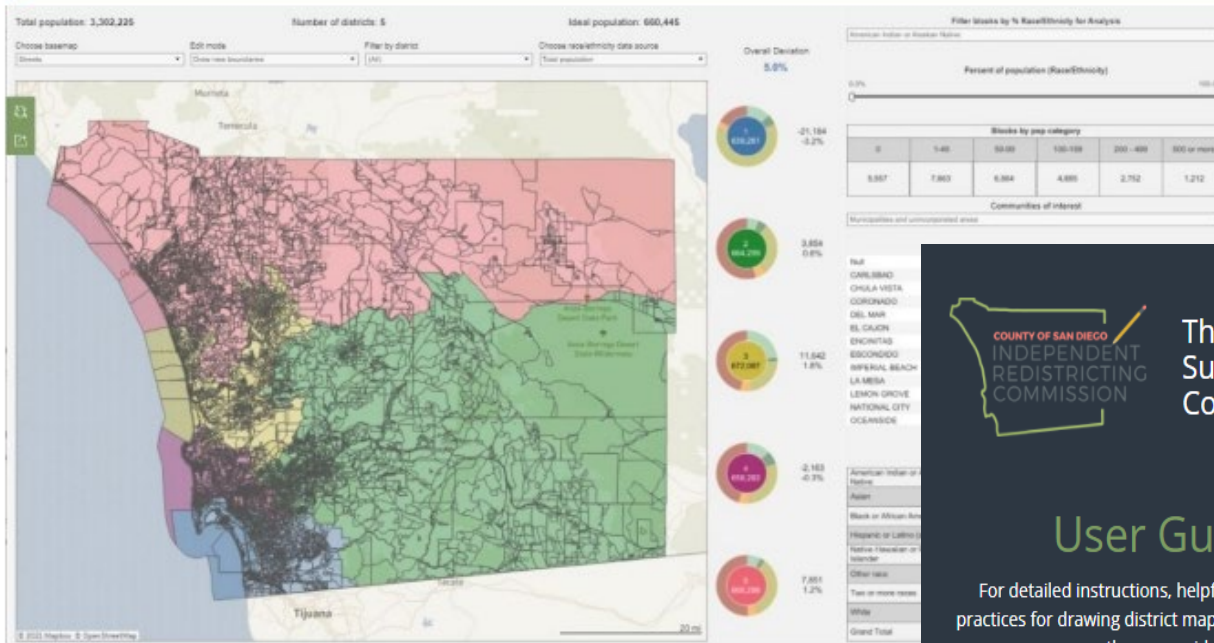
Draw your COI
boundaries



Adjust the map
for your COI

District Scenario Modeler

CLICK HERE TO GO TO THE DISTRICT SCENARIO MODELER!



The District Scenario Modeler (DSM) allows the public to draw and submit Board of Supervisor District maps to the San Diego County Independent Redistricting Commission (IRC).

User Guide

For detailed instructions, helpful hints, and best practices for drawing district maps with the DSM, visit the user guide.

Community Builder

If you want to identify and describe your community to the IRC but don't want to draw a complete Supervisorial district map, click "Community Builder" above to use our community builder application.

Technical Support

Questions/technical support is available by submitting an inquiry using the link below.

العربية

中文

日本語

한국인

ไทย

Español

Tagalog

Tiếng Việt

Visit sandiegocounty.gov/content/sdc/redistricting/district-scenario-modeler.html to view the DSM tool

Adjusted Census Data

2010

County Total Population	Ideal District Population	Overall Range	District	District Population	Percent Deviation	Number Over / Under Ideal District Population
3,095,313	619,063	2.7%	1	609,527	-1.5%	-9,536
			2	620,881	0.3%	1,818
			3	617,935	-0.2%	-1,128
			4	626,452	1.2%	7,389
			5	620,518	0.2%	1,455

2020

County Total Population	Ideal District Population	Overall Range	District	District Population	Percent Deviation	Number Over / Under Ideal District Population
3,095,313	619,063	2.7%	1	609,527	-1.5%	-9,536
			2	620,881	0.3%	1,818
			3	617,935	-0.2%	-1,128
			4	626,452	1.2%	7,389
			5	620,518	0.2%	1,455

Adjusted Census Data

2010 to 2020 Total Population Change

County Population Change	Percent County Population Change	District	Population Change per District	Percent Population Change per District
206,949	6.7%	1	29,862	4.9%
		2	43,422	7.0%
		3	54,159	8.8%
		4	31,691	5.1%
		5	47,815	7.7%



County of San Diego Redistricting Process



Hold Public Meetings

Conduct Pre-mapping Public Hearings

Gather Public Testimony

Draw Draft Maps

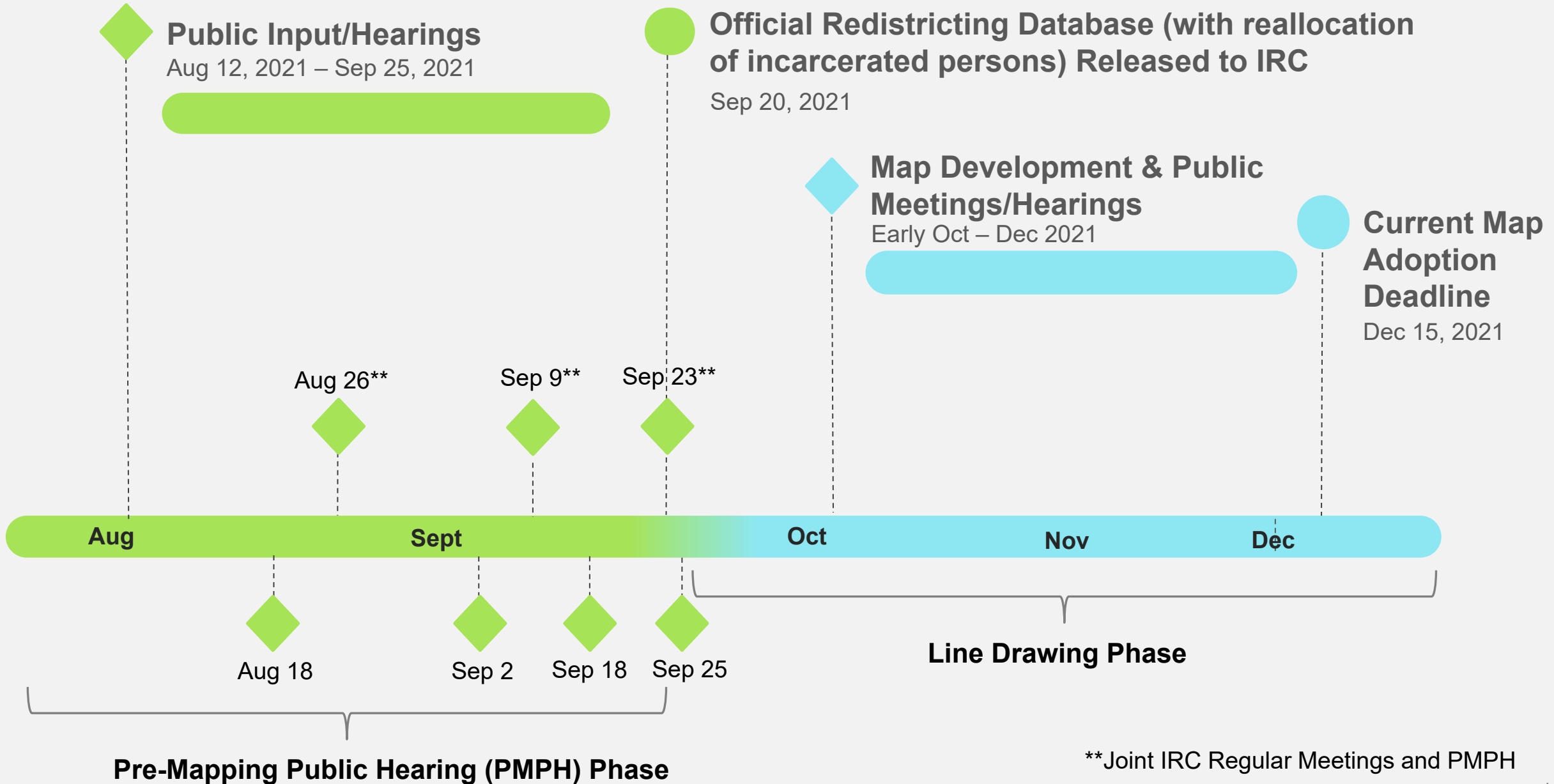
Conduct Post-mapping Public Hearings

Adopt Final Map

UPCOMING IRC MEETINGS AND DRAFT MAP PUBLIC HEARINGS

Date	Time	Meeting & Location	Content
Thursday, October 7	4:00 pm	IRC Special Meeting - County Administration Center	
Thursday, October 14	2:00pm	IRC Regular Meeting - County Administration Center	
Thursday, October 21	5:30 pm	IRC Special Meeting - County of San Diego Live Well Center @ National City	First set of draft maps presented
Monday, November 1	5:00 pm	Draft Map Public Hearing & IRC Rescheduled Regular Meeting - TBD	First revised set of draft maps presented
Saturday, November 13	TBD	IRC Regular Meeting - TBD	Second revised set of draft maps presented
Saturday, November 20 (tentative)	1:00pm	Draft Map Public Hearing - Virtual	
Thursday, December 2	5:00 pm	Draft Map Public Hearing & IRC Special Meeting - TBD	Third revised set of draft maps presented
Thursday, December 9	5:30 pm	IRC Regular Meeting - County Administration Center	Final draft map presented; IRC adopts Final Map.
Tuesday, December 14	2:00 pm	IRC Special Meeting - County Operations Center	IRC approval Final Report
Thursday, December 23	2:00 pm	IRC Regular Meeting (TBD) - County Administration Center	

REDISTRICTING TIMELINE





Ways to Participate and Stay in Touch!

WEBSITE: drawyourcommunity.com

EMAIL: redistricting@sdcounty.ca.gov

PHONE: 619-409-3003

ADDRESS: County of San Diego IRC
1600 Pacific Highway, Room 402
San Diego, CA 92101

COMMUNITY BUILDER:
drawyourcommunity.com

ONLINE SURVEY:
drawyourcommunity.com

QR CODE:

