



A large bridge with multiple concrete piers spans a body of water at dusk. The bridge's lights are reflected in the calm water, creating a series of bright orange and yellow streaks. The sky is a deep blue, and the bridge's structure is silhouetted against the twilight.

AGENDA

- Welcome & Introduction
- Redistricting Overview
- Communities of Interest
- Community Builder Tool
- District Scenario Modeler
- Q&A



Redistricting in San Diego County

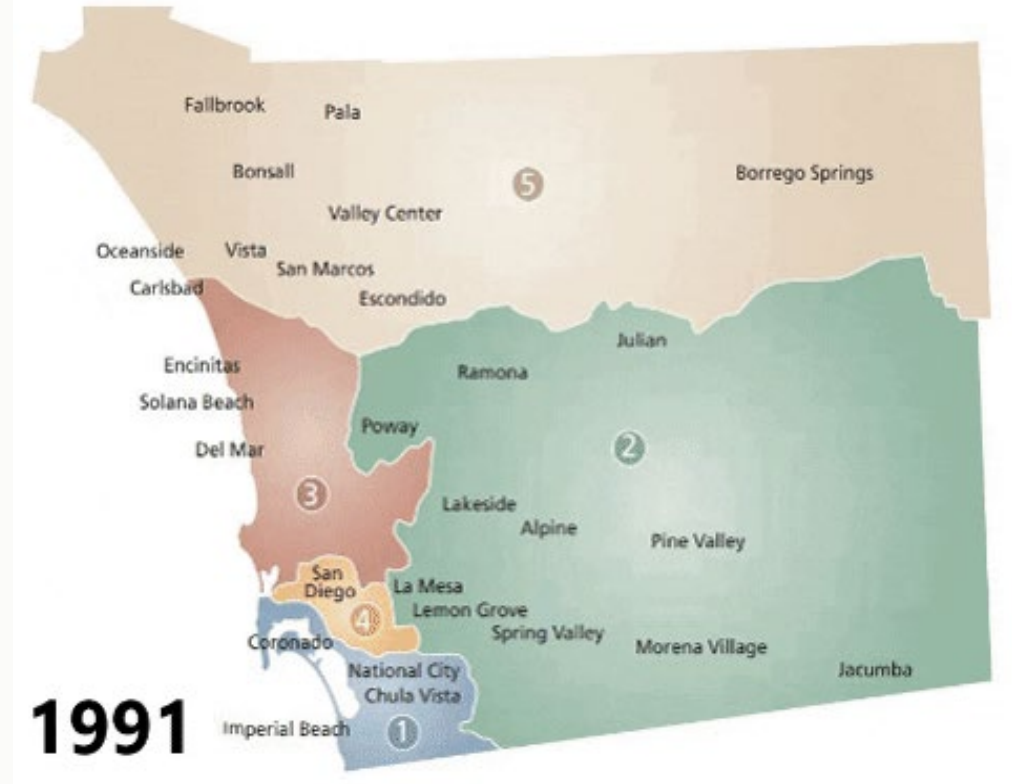
The process of **redrawing district boundaries** for each of the five supervisorial districts so that each district has **reasonably equal populations**.

Criteria* Used to Redraw District Boundaries

1. Have reasonably equal population
2. Comply with Voting Rights Act
3. Be contiguous
4. Minimize division of cities, neighborhoods, and communities of interest
5. Be geographically compact

May NOT:

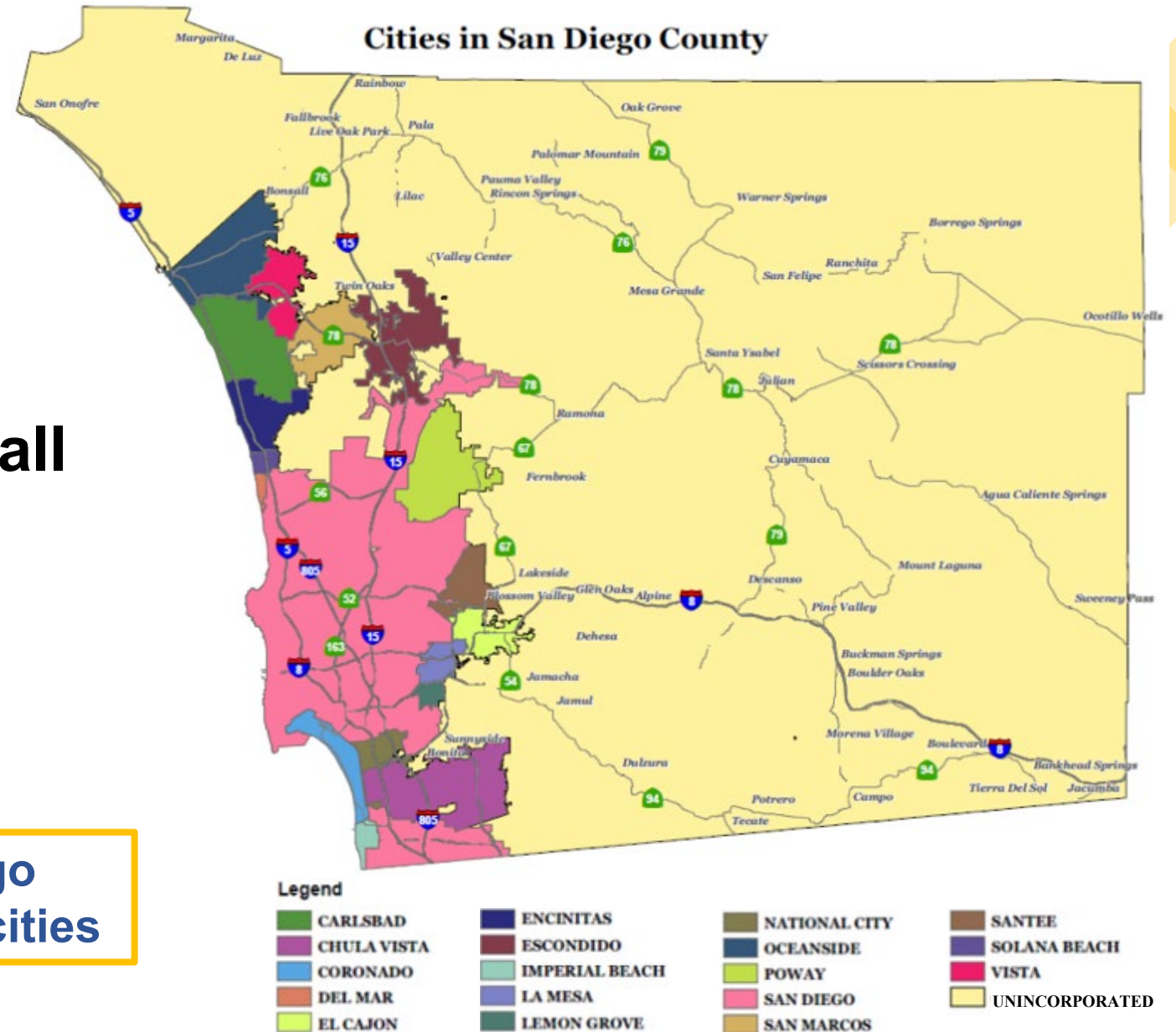
- Consider place of residence of any incumbent or political candidate
- Favor or discriminate against an incumbent, political candidate, or political party



Criteria* Specific to San Diego County

- At least three districts shall include unincorporated territory
- Two must be primarily unincorporated areas

The County of San Diego includes 18 incorporated cities



*San Diego County Charter, Article IV, Section 400.1



2021-2022 ADOPTED FISCAL YEAR BUDGET

COUNTY OF SAN DIEGO

\$7.23 BILLION



Why does Redistricting Matter?

- Public Health (COVID-19 response)
- Social Services
- Election Services
- Voter Registration
- Roads
- Parks
- Water
- Libraries
- Law Enforcement/Jails



How will the County of San Diego Redistricting Commission gather information to redraw boundaries?



**2020
Census
data**



**Public input to help
us learn about and
understand
communities of
interest**



What are Communities of Interest (COI)?

- A contiguous population that shares common social or economic interests that should be included within a single district for purposes of effective and fair representation.
- COI do not include relationships with political parties, incumbents, or political candidates.

**YOUR
VOICE
MATTERS**

THE MOST IMPORTANT
SOURCE OF
INFORMATION IS FROM

YOU!

THE PUBLIC



Ways to Provide Public Input on COI

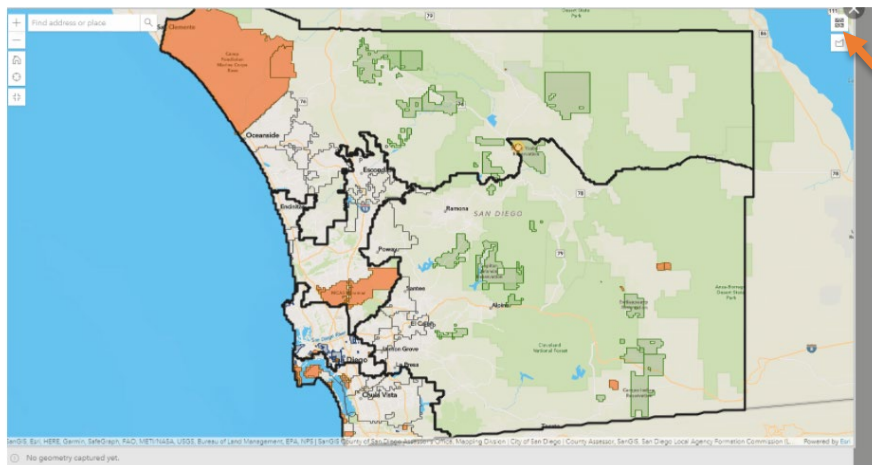
One person one vote – every person's vote counts equally!



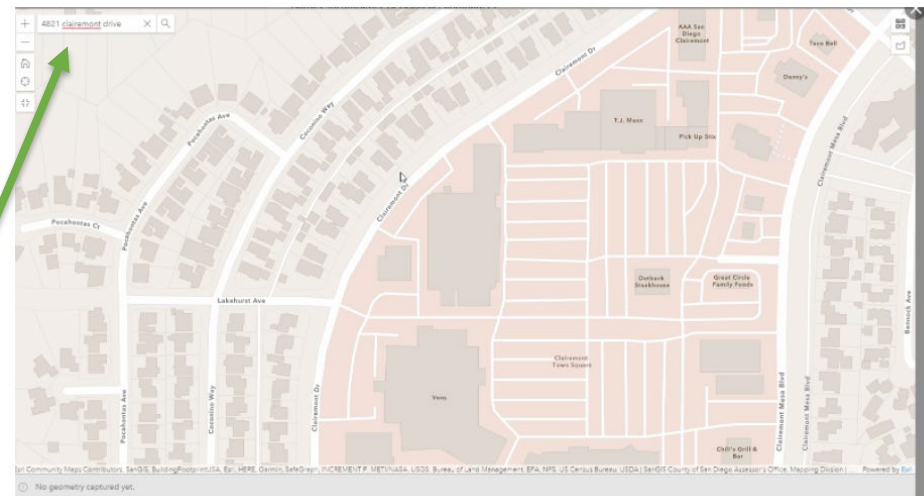
- **Provide oral testimony at public hearings**
- Submit written testimony at any time - email, regular mail, submitting eComments via IRC website
- Draw your community - electronic tool at website or paper map
- Provide as much detail as you can about your community and the characteristics or issues that bind you together and why you should be united in a single district!

Community Builder Tool

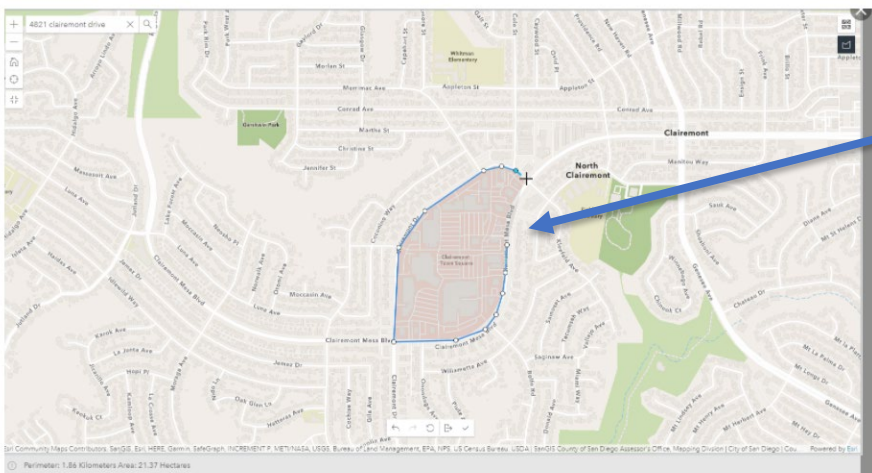
1. Click on the “Community Builder Tool” button on the IRC website and then select “Click Here to Launch Community Builder Tool!”
2. Draw your Community of Interest (COI)!



View the map gallery here



Search for a location here



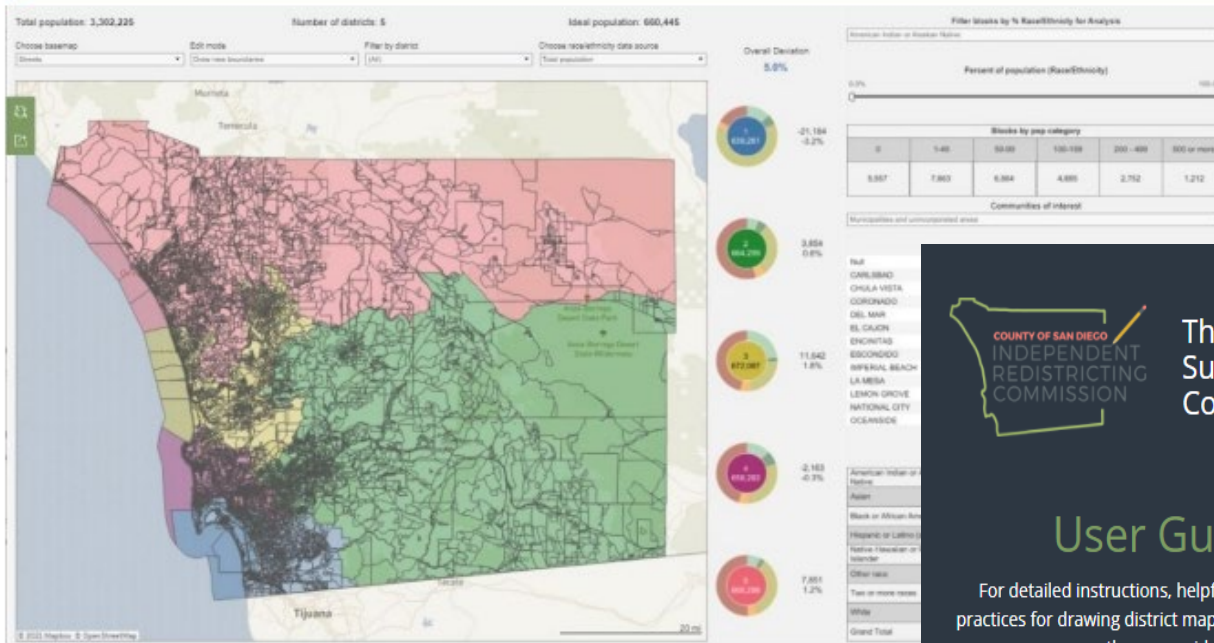
Draw your COI boundaries



Adjust the map for your COI

District Scenario Modeler

CLICK HERE TO GO TO THE DISTRICT SCENARIO MODELER!



The District Scenario Modeler (DSM) allows the public to draw and submit Board of Supervisor District maps to the San Diego County Independent Redistricting Commission (IRC).

User Guide

For detailed instructions, helpful hints, and best practices for drawing district maps with the DSM, visit the user guide.

Community Builder

If you want to identify and describe your community to the IRC but don't want to draw a complete Supervisorial district map, click "Community Builder" above to use our community builder application.

Technical Support

Questions/technical support is available by submitting an inquiry using the link below.

العربية

中文

日本語

한국인

ไทย

Español

Tagalog

Tiếng Việt

Visit sandiegocounty.gov/content/sdc/redistricting/district-scenario-modeler.html to view the DSM tool

Adjusted Census Data

2010

County Total Population	Ideal District Population	Overall Range	District	District Population	Percent Deviation	Number Over / Under Ideal District Population
3,095,313	619,063	2.7%	1	609,527	-1.5%	-9,536
			2	620,881	0.3%	1,818
			3	617,935	-0.2%	-1,128
			4	626,452	1.2%	7,389
			5	620,518	0.2%	1,455

2020

County Population Enumeration	Ideal District Population	Overall Range	District	Population Enumeration per District	Percent Deviation	Magnitude Over / Under Ideal District Population
3,302,262	660,452	5.0%	1	639,389	-3.2%	-21,063
			2	664,303	0.6%	3,851
			3	672,094	1.8%	11,642
			4	658,143	-0.3%	-2,309
			5	668,333	1.2%	7,881

Adjusted Census Data

2010 to 2020 Total Population Change

County Population Change	Percent County Population Change	District	Population Change per District	Percent Population Change per District
206,949	6.7%	1	29,862	4.9%
		2	43,422	7.0%
		3	54,159	8.8%
		4	31,691	5.1%
		5	47,815	7.7%



County of San Diego Redistricting Process

Hold Public Meetings

Conduct Pre-mapping Public Hearings

Gather Public Testimony

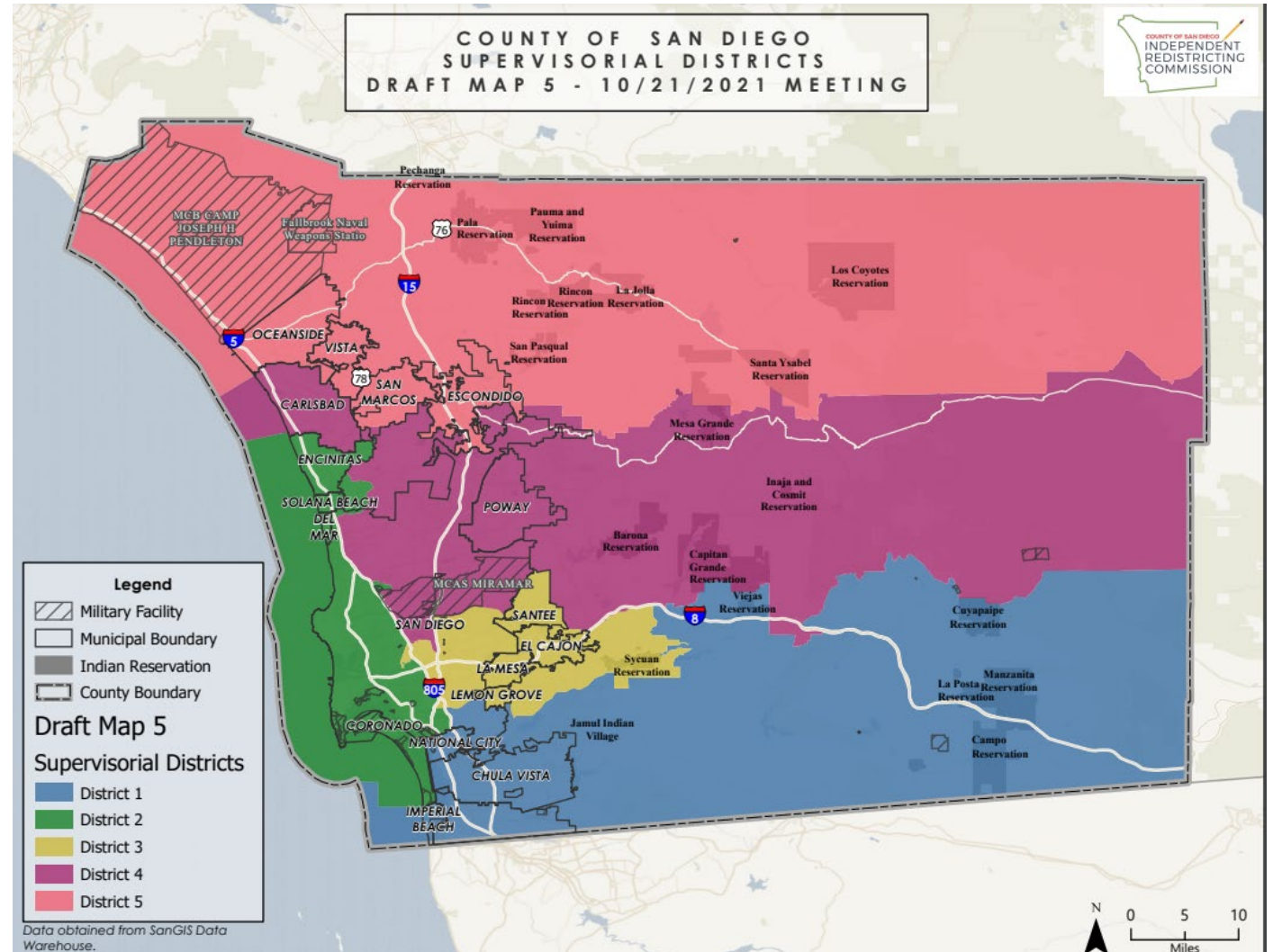
Draw Draft Maps



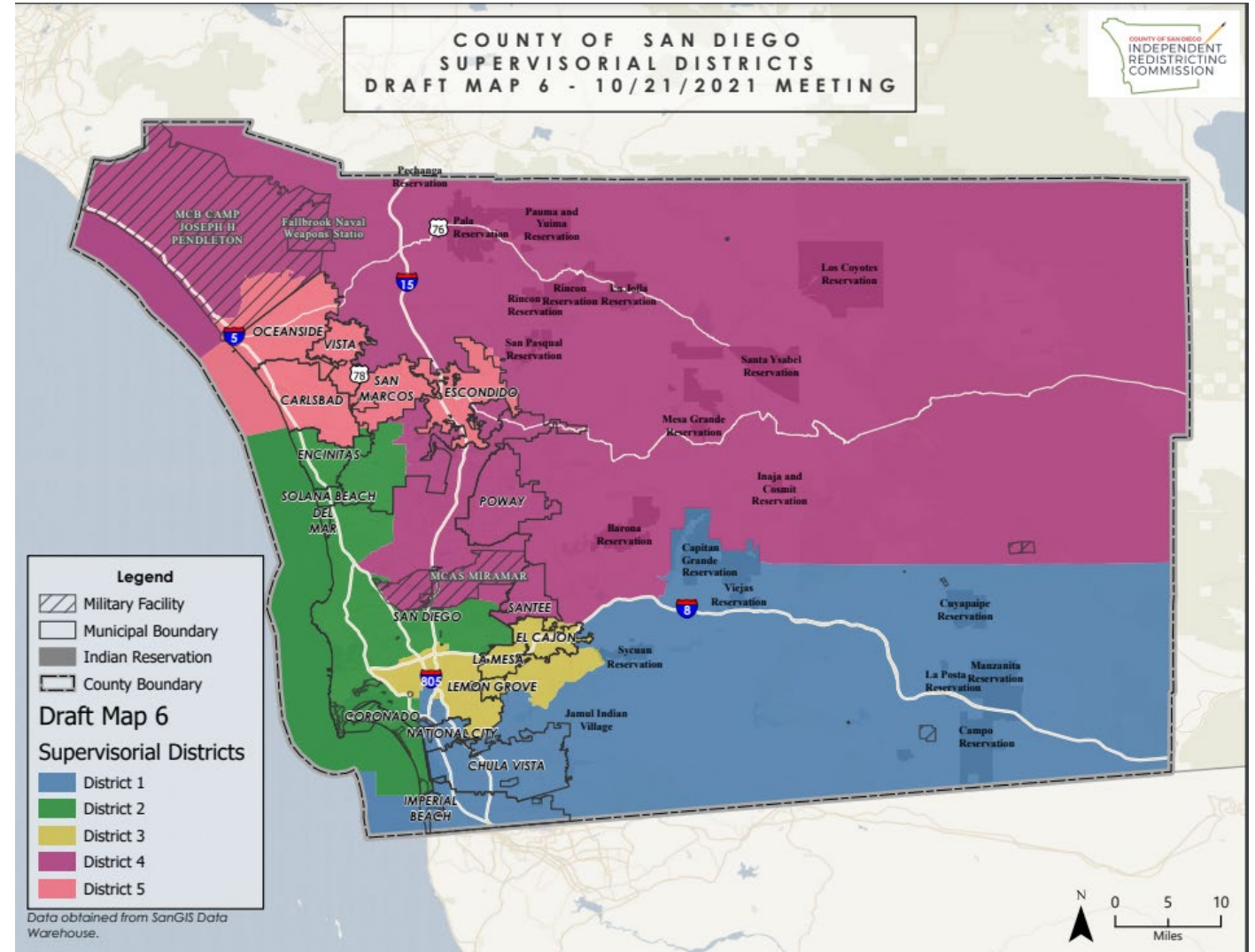
Conduct Draft Map Public Hearings

Adopt Final Map

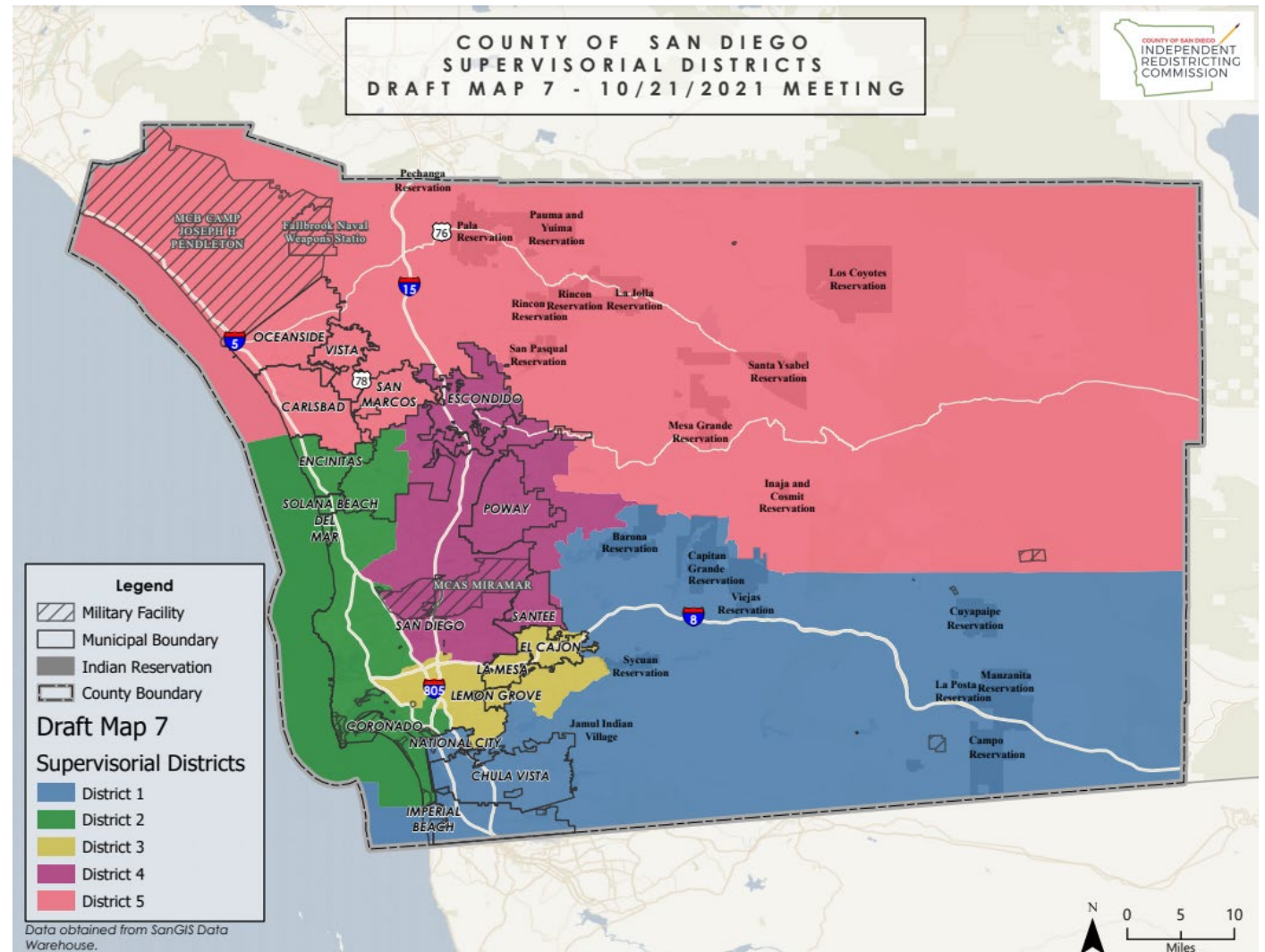
Draft Map 5



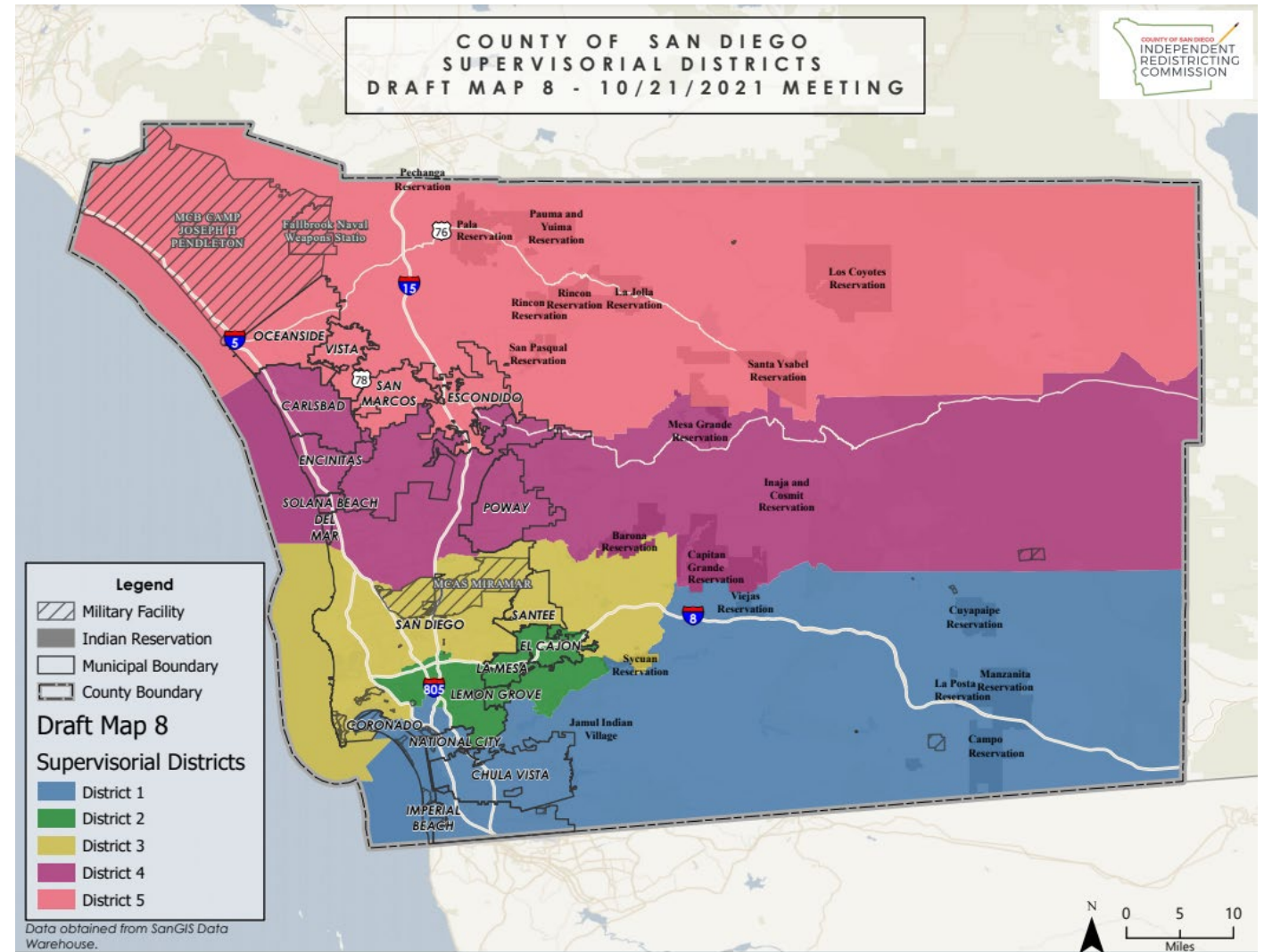
Draft Map 6



Draft Map 7



Draft Map 8



HOW DO I PARTICIPATE?

ATTEND AN UPCOMING INDEPENDENT REDISTRICTING COMMISSION MEETING!

- County residents are invited to provide input by joining the IRC Meetings online or in-person (virtual participation will be available for all meetings)
- For meeting locations and Zoom details, visit www.drawyourcommunity.com



How to Provide Feedback on Draft Maps

KEEP IT SIMPLE

- ▶ Send an email to **redistricting@sdcounty.ca.gov**
- ▶ Call us at **619-409-3003**
- ▶ Submit an e-comment at **www.drawyourcommunity.com**
- ▶ Mail a letter to: **County of San Diego IRC**
1600 Pacific Highway, Room 402
San Diego, CA 92101

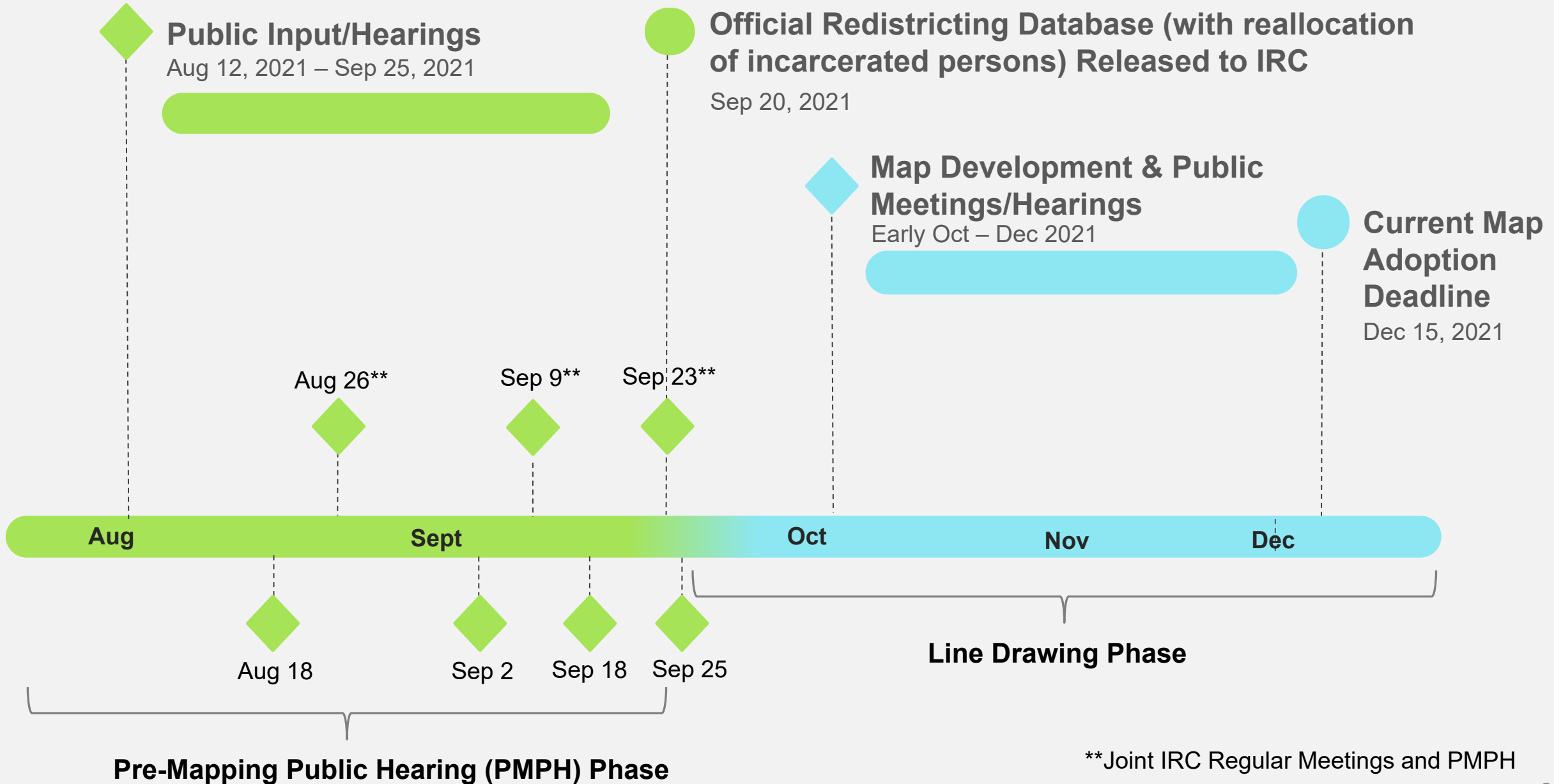
FEELING INSPIRED?

- ▶ Draw your community of interest using the Community Builder Tool at **www.drawyourcommunity.com**
(Provide as much detail as you can about your community and the characteristics or issues that bind you together and why you should be united in a single district)
- ▶ Draw your map using the District Scenario Modeler at **www.drawyourcommunity.com**
- ▶ Download a map, draw lines directly on the map and email to **redistricting@sdcounty.ca.gov**

UPCOMING IRC MEETINGS AND DRAFT MAP PUBLIC HEARINGS

Date	Time	Meeting & Location	Content
Monday, November 1	5:00 pm	<u>Draft Map Public Hearing & IRC Rescheduled Regular Meeting</u> City of Chula Vista City Hall (Council Chambers) 276 Fourth Ave., Bldg. A, Chula Vista, CA 91910	First revised set of draft maps presented
Saturday, November 13	11:00am	<u>IRC Regular Meeting</u> Virtual	Second revised set of draft maps presented
Thursday, December 2	5:00 pm	<u>Draft Map Public Hearing & IRC Special Meeting</u> San Diego County Office of Education 6401 Linda Vista Rd, Room 401-402, San Diego CA 92111	Third revised set of draft maps presented
Thursday, December 9	5:30 pm	<u>IRC Regular Meeting</u> County Administration Center 1600 Pacific Highway, Room 302, San Diego, CA 92101	Final draft map presented; IRC adopts Final Map.
Tuesday, December 14	2:00 pm	<u>IRC Special Meeting</u> County Operations Center 5520 Overland Ave, Training Room 120, San Diego, CA 92123	IRC approval of Final Report

REDISTRICTING TIMELINE



Ways to Participate and Stay in Touch!

WEBSITE: drawyourcommunity.com

EMAIL: redistricting@sdcounty.ca.gov

PHONE: 619-409-3003

ADDRESS: County of San Diego IRC
1600 Pacific Highway, Room 402
San Diego, CA 92101

COMMUNITY BUILDER:
drawyourcommunity.com

QR CODE:

