



# County of San Diego Independent Redistricting Commission



LIVE WELL  
SAN DIEGO



# WELCOME!

- No public input can be taken today on maps/map drawing.
- We do want your input and will provide information on how to contact us!





A large bridge with multiple concrete pillars spans a body of water at night. The bridge's lights are reflected in the water, creating a shimmering effect. The sky is a deep blue, and the water is dark with bright orange and yellow reflections from the bridge lights.

# AGENDA

---

- **What is Redistricting?**
- **Who/What is the Independent Redistricting Commission?**
- **Why Does Redistricting Matter?**
- **How Can I Participate?**



# What is Redistricting?

- The process of **redrawing district boundaries** for each of our supervisorial districts so that each has **roughly equivalent populations**.
- We redraw new boundaries **every 10 years** based on census data.

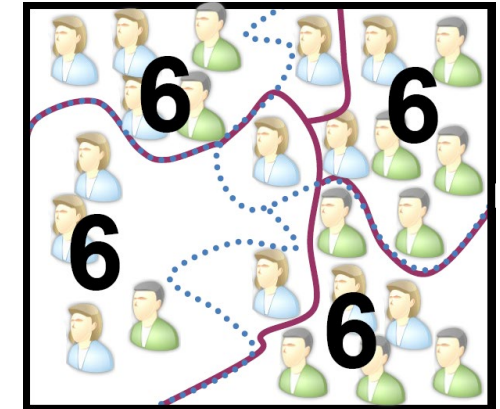
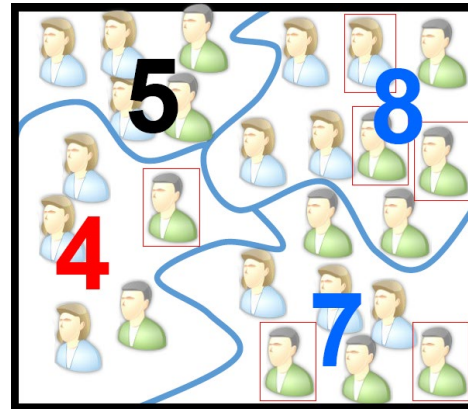

# Why Are New District Boundaries Drawn?

- To account for **changes** in populations
  - Communities may **grow** from births, move into our neighborhoods, or move from one place in the County to another
  - Communities **shrink** because people die or move out of the County or to another part of the County
  - Areas where there were once roughly the same number of people become **unequal**
- These shifts can affect the make-up of that community and the communities' priorities, interests and goals.



# Why Are New District Boundaries Drawn?

- To account for **changes** in populations
  - Communities may **grow** from births, move into our neighborhoods, or move from one place in the County to another
  - Communities **shrink** because people die or move out of the County or to another part of the County
  - Areas where there were once roughly the same number of people become **unequal**
- These shifts can affect the make-up of that community and the communities' priorities, interests and goals.



# Why Are New District Boundaries Drawn?

To **rebalance** the districts  
so they are **equal** in population  
and will allow fair representation.

# The Independent Redistricting Commission (IRC)




## 14 citizen volunteers

- Nearly **300 applicants**
- Narrowed to **60 most qualified**
- **First 8** Commissioners selected in random drawing.
- **Next 6** Commissioners selected by first 8 based on:
  - Qualifications
  - Party affiliation (proportionate to the political party breakdown of the County)
  - Geographic and other diversity criteria



# County of San Diego Independent Redistricting Commission

**Chair**  
**David Bame**  
**District 1**



**Co-Vice Chair**  
**Amy Caterina**  
**District 3**



**Co-Vice Chair**  
**Rosette Garcia**  
**District 5**



**Commissioner**  
**Colleen Brown**  
**District 5**



**Commissioner**  
**Chris Chen**  
**District 5**



**Commissioner**  
**Sonia Diaz**  
**District 4**



**Commissioner**  
**Elidia Dostal**  
**District 1**



**Commissioner**  
**Barbara Hansen**  
**District 4**



**Commissioner**  
**Ken Inman**  
**District 2**



**Commissioner**  
**Kristina Kruglyak**  
**District 3**



**Commissioner**  
**Arv Larson**  
**District 4**



**Commissioner**  
**Jack Russ**  
**District 2**



**Commissioner**  
**Frank Ponds**  
**District 1**



**Commissioner**  
**Ramesses Surban**  
**District 3**

# Diversity of Commission

## Overview of Political Party & Race/Ethnicity

Category		% of Registered Voters in San Diego County (Feb 2021)	IRC Composition
<u>Political Parties</u> *	Democratic	40%	6 (43%)
	Republican	27%	4 (29%)
	American Independent	4%	0%
	Green	0.4%	0%
	Libertarian	1%	0%
	Peace & Freedom	0.4%	0%
	No Party Preference/Unk/Other	27%	4 (29%)
Category		U.S. Census Bureau Population Estimates in San Diego County (July 2019)	IRC Composition**
<u>Race/Ethnicity</u>	Black/African American	6%	1 (7%)
	Hispanic/Latino	34%	4 (29%)
	Asian	13%	2 (14%)
	Native Hawaiian/Other Pacific Islander	0.6%	1 (7%)
	American Indian/Alaska Native	1%	0%
	White (Non-Hispanic)	45%	8 (57%)

\*Pursuant to Elections Code Section 21550(c), this data reflects total number of voters who were registered with each political party in the County of San Diego or who decline to state or do not indicate a party preference, as determined by registration at the most recent statewide election (March 2020).

\*\*Total of 14 Commissioners but count for the number of Commissioners is 16. A few Commissioners identified as more than one race/ethnicity. Percentage does not equal 100%. A few Commissioners identified as more than one race/ethnicity



# San Diego County: Leader in Redistricting Reform

2012

**Prior to 2012**, the Board of Supervisors adopted the district maps.

2020

**Beginning 2020**, Independent Redistricting Commission formed:

- **Shifts power away from politicians** and into the hands of the public
- Requires **strict nonpartisan rules** for drawing maps
- **Prevents gerrymandering**,
- Produces **fairer maps** where citizens have a fair chance to elect the representatives of their choice



## **Commissioner Duties**

**Hold Public Meetings**  
**Conduct Public Hearings**  
**Gather Public Testimony**  
**Draw Draft Maps**  
**Adopt Final Map**



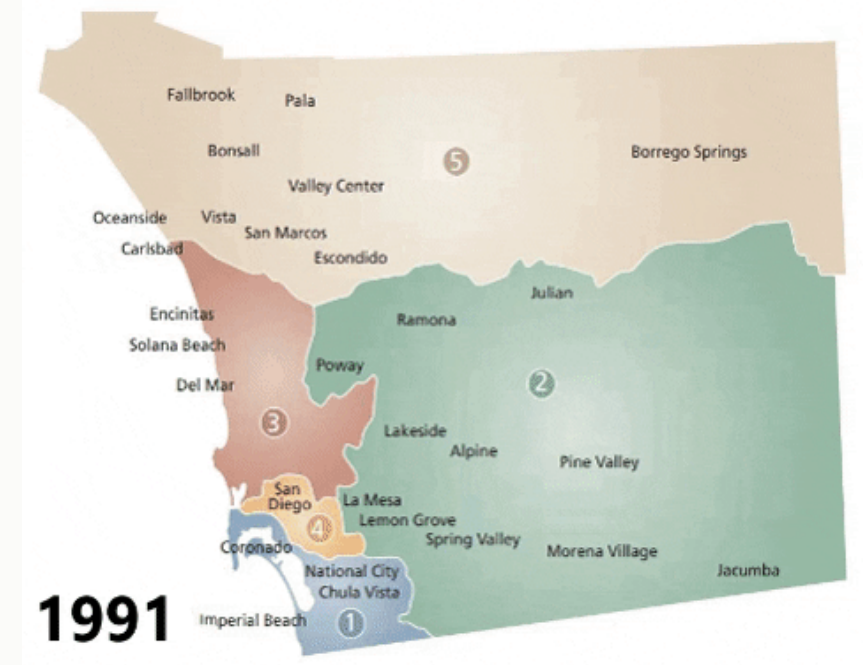
# Criteria to Draw New Boundaries

## California Elections Code Section 21550-21553:

- Have nearly equal population (~650,000 residents per district)
- Comply with Voting Rights Act (minorities have fair opportunity to elect representative of their choice)
- Be drawn contiguously (all parts of district are connected)
- Minimize division of cities, counties, neighborhoods, and communities of interest
- Be geographically compact

### May NOT:

- Consider place of residence of any incumbent or political candidate
- Favor or discriminate against an incumbent, political candidate, or political party

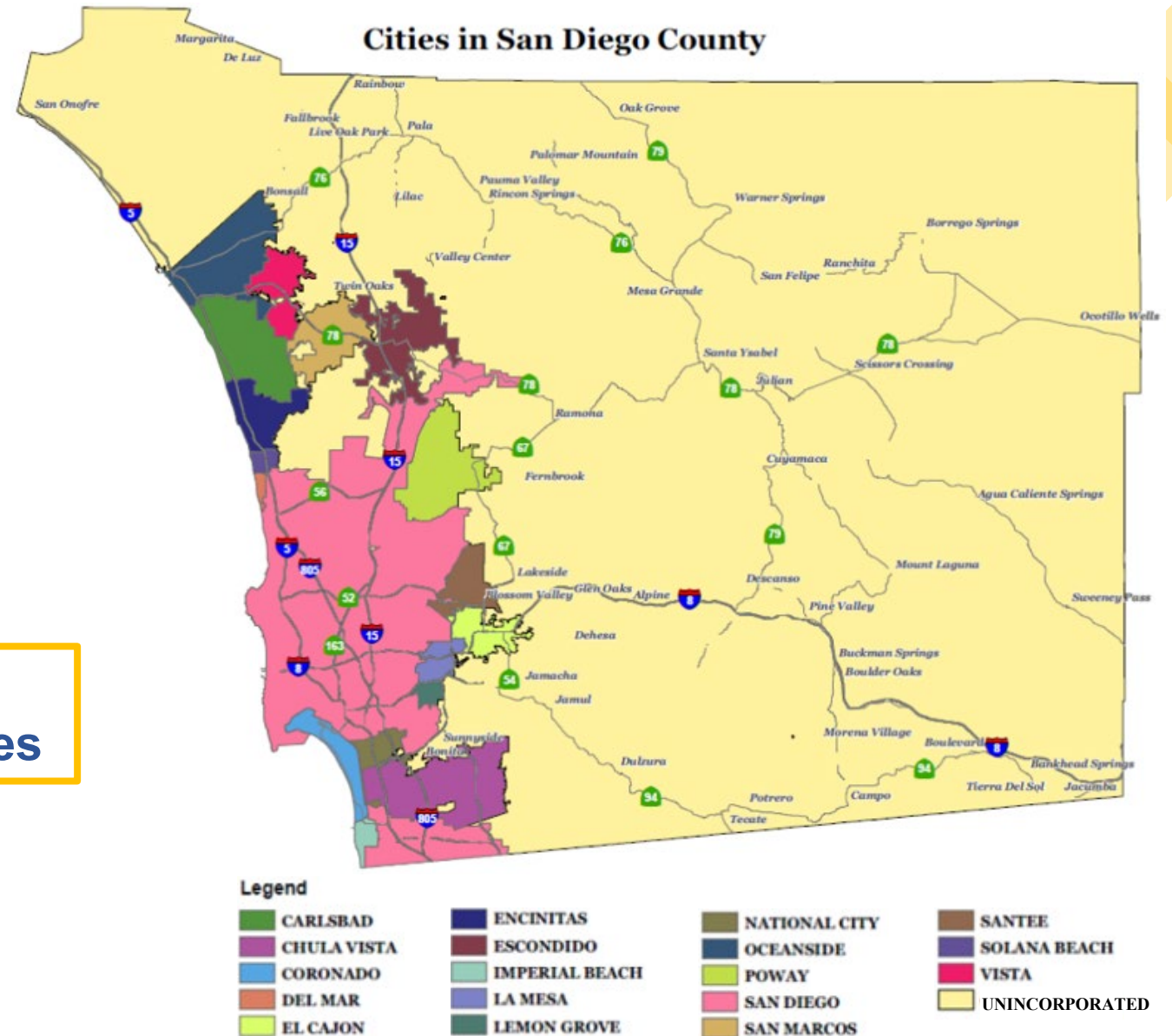


# San Diego County Specific Criteria

## San Diego County Charter, Article IV, Section 400.1:

- At least three districts shall include unincorporated territory
- Two must be primarily unincorporated areas

The County of San Diego includes 18 incorporated cities





# Incorporated Cities

- Del Mar
- Encinitas
- Escondido
- San Diego
- Solana Beach

# District 3

## Neighborhoods

- Cardiff
- Carmel Mountain
- Carmel Valley
- Leucadia
- Mira Mesa
- Miramar
- Rancho Bernardo
- Rancho Peñasquitos
- Sabre Springs
- San Pasqual
- Sorrento Valley
- Scripps Ranch
- Torrey Pines
- Tierrasanta
- University City

## Other

- Pharmaceutical and biotechnology companies pioneering and revolutionizing DNA and stem cell research
- Rich agricultural roots
- 3 Fortune 500 companies who employ thousands of residents—QUALCOMM, Sony, and Northrup Grumman
- Marine Corps Air Station Miramar





# Why does Redistricting Matter?







# 2020-21

## ADOPTED BUDGET

COUNTY OF SAN DIEGO

# \$6.5 BILLION



## Why does Redistricting Matter?

- Public Health (COVID-19 response)
- Social Services
- Election Services
- Voter Registration
- Roads
- Parks
- Water
- Libraries
- Law Enforcement/Jails





# Why does Redistricting Matter?

Redistricting can suppress minority voices...

OR

Redistricting can allow minority voices to be fairly heard on election day



*If a majority minority can be drawn, the Voting Rights Act requires it.*



# What Data Will the IRC Use to Draw New Boundaries?

---



**Census data,**  
which will come to  
us in a variety of  
ways



Public input to help  
us learn about and  
understand  
**communities of  
interest**



# What are Communities of Interest (COI)?

- A population that shares common social or economic interests that should be included within a single district for purposes of effective and fair representation.
- COI do not include relationships with political parties, incumbents, or political candidates.

**YOUR  
VOICE  
MATTERS**

THE MOST IMPORTANT SOURCE  
OF INFORMATION IS FROM

**YOU!**  
**THE PUBLIC**







How Do You  
Know If You  
Belong to a  
COI?



# Ways to Provide Public Input on COI

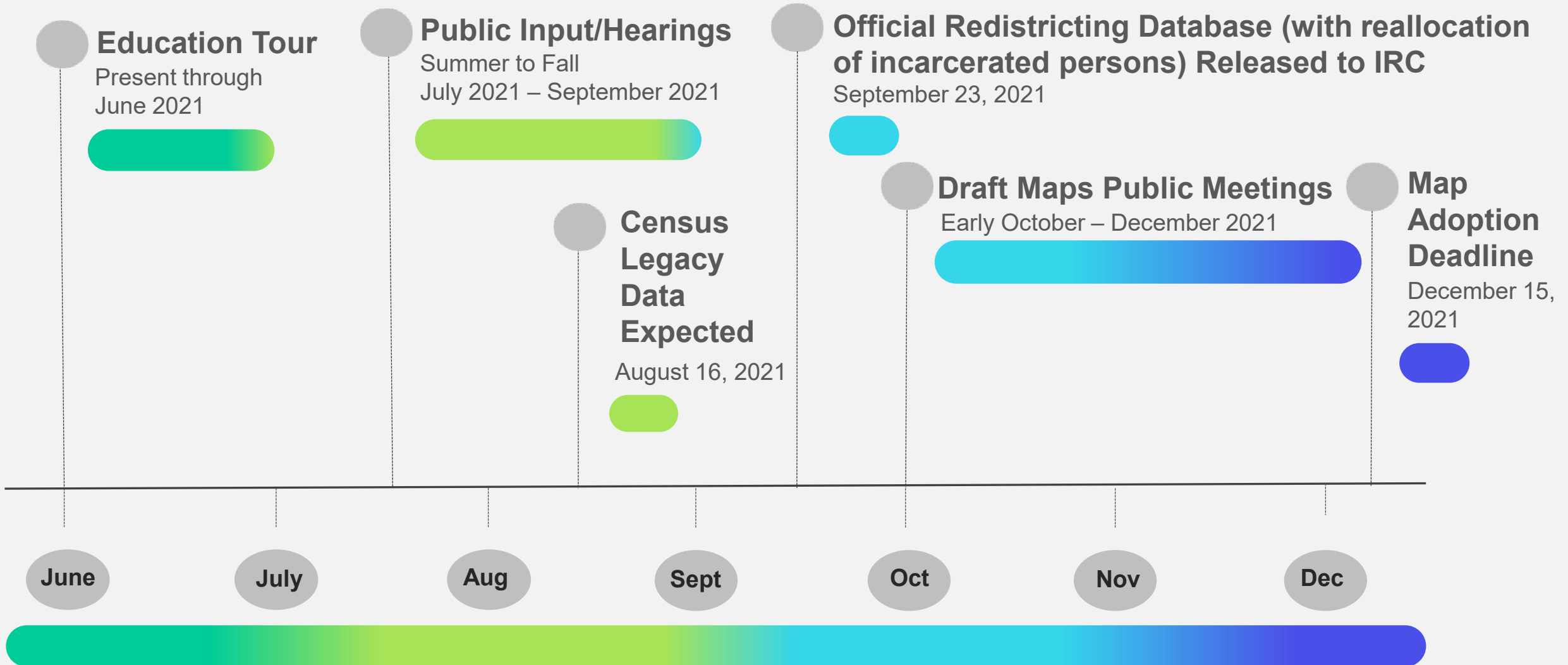
**One person one vote – every person's vote counts equally!**



- Provide oral testimony at public hearing
- Submit written testimony at any time - email, regular mail, submitting eComments via IRC website
- Draw a map - electronic tool at website or paper map
- Provide as much detail as you can about your community and the characteristics or issues that bind you together and why you should not be separated!



# TENTATIVE TIMELINE\*



\*Dates subject to change

# Barrio Logan: Public Input Matters



*We need  
your input!*



# Ways to Participate!



## ATTEND

[www.sandiegocounty.gov/redistricting](http://www.sandiegocounty.gov/redistricting)



## SUBMIT

**Email:** [redistricting@sdcounty.ca.gov](mailto:redistricting@sdcounty.ca.gov)

**USPS:** San Diego County IRC  
1600 Pacific Highway, Room 402  
San Diego, CA 92101



## EDUCATIONAL SESSION

[www.sandiegocounty.gov/redistricting](http://www.sandiegocounty.gov/redistricting)



## SUBSCRIBE

[www.sandiegocounty.gov/redistricting](http://www.sandiegocounty.gov/redistricting)



# Takeaways

- Redistricting only happens once every 10 years
- CoSD IRC is committed to
  - Drawing **fair and accurate maps** that will deliver fair representation
  - Obtaining as **broad and diverse participation as possible**
- We need **YOU** to help us do the best job we can

***Thank You!***





# How to Contact the IRC



**EMAIL**

[redistricting@sdcounty.ca.gov](mailto:redistricting@sdcounty.ca.gov)



**PHONE**

(619) 409-3003



**WEBSITE**

[www.sandiegocounty.gov/redistricting](http://www.sandiegocounty.gov/redistricting)