



A large bridge with multiple concrete pillars spans a body of water at night. The bridge's lights are reflected in the water, creating a shimmering effect. The sky is a deep blue, and the water is dark with bright orange and yellow reflections from the bridge lights.

AGENDA

- **Welcome & Introduction**
- **Pre-mapping Public Hearing Orientation**
- **Introduction to Community Builder**
- **Input from the Community**



Redistricting in San Diego County

The process of **redrawing district boundaries** for each of the five supervisorial districts so that each district has **reasonably equal populations**.

Criteria* Used to Redraw District Boundaries

1. Have reasonably equal population
2. Comply with Voting Rights Act
3. Be contiguous
4. Minimize division of cities, neighborhoods, and communities of interest
5. Be geographically compact

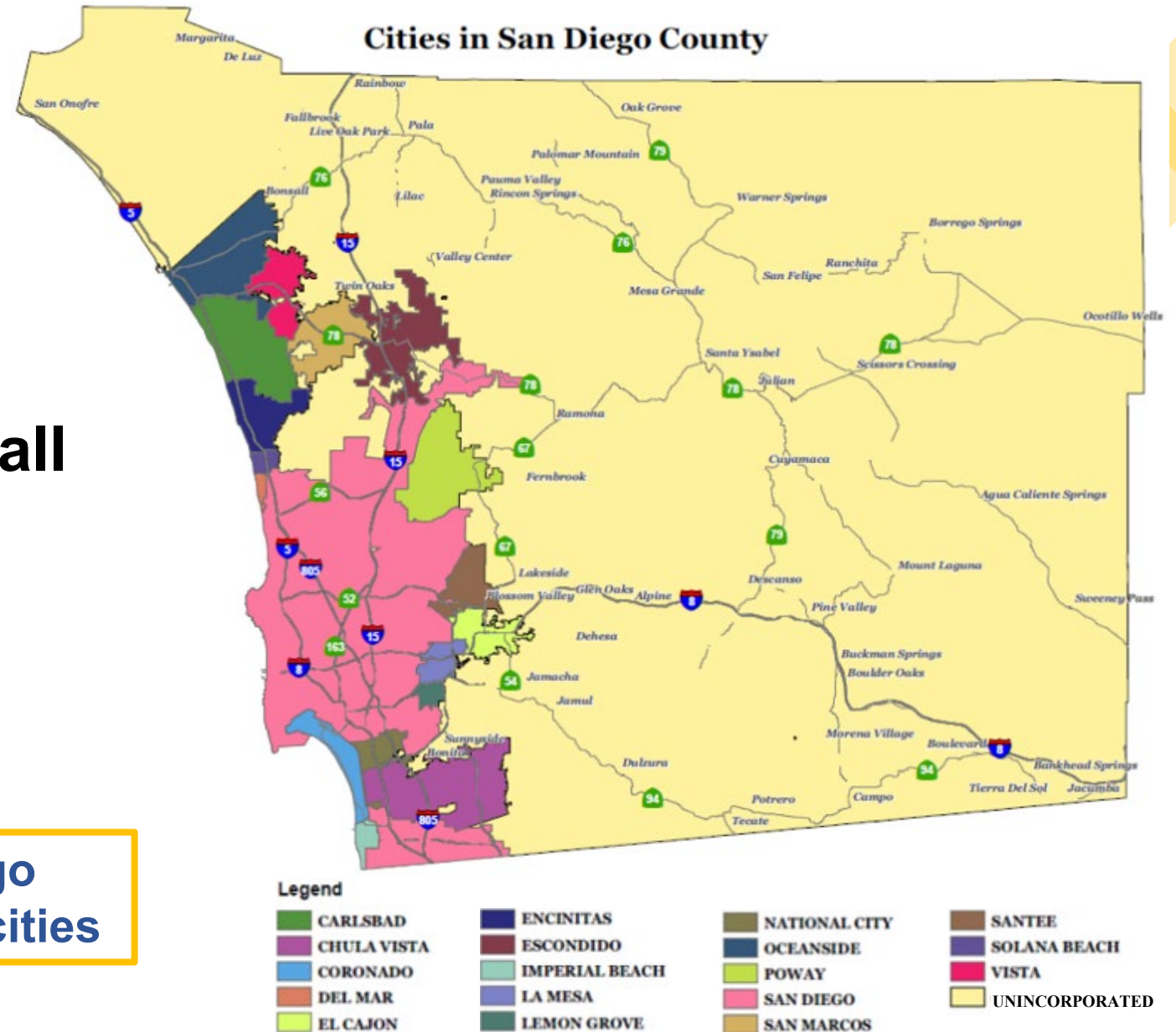
May NOT:

- Consider place of residence of any incumbent or political candidate
- Favor or discriminate against an incumbent, political candidate, or political party

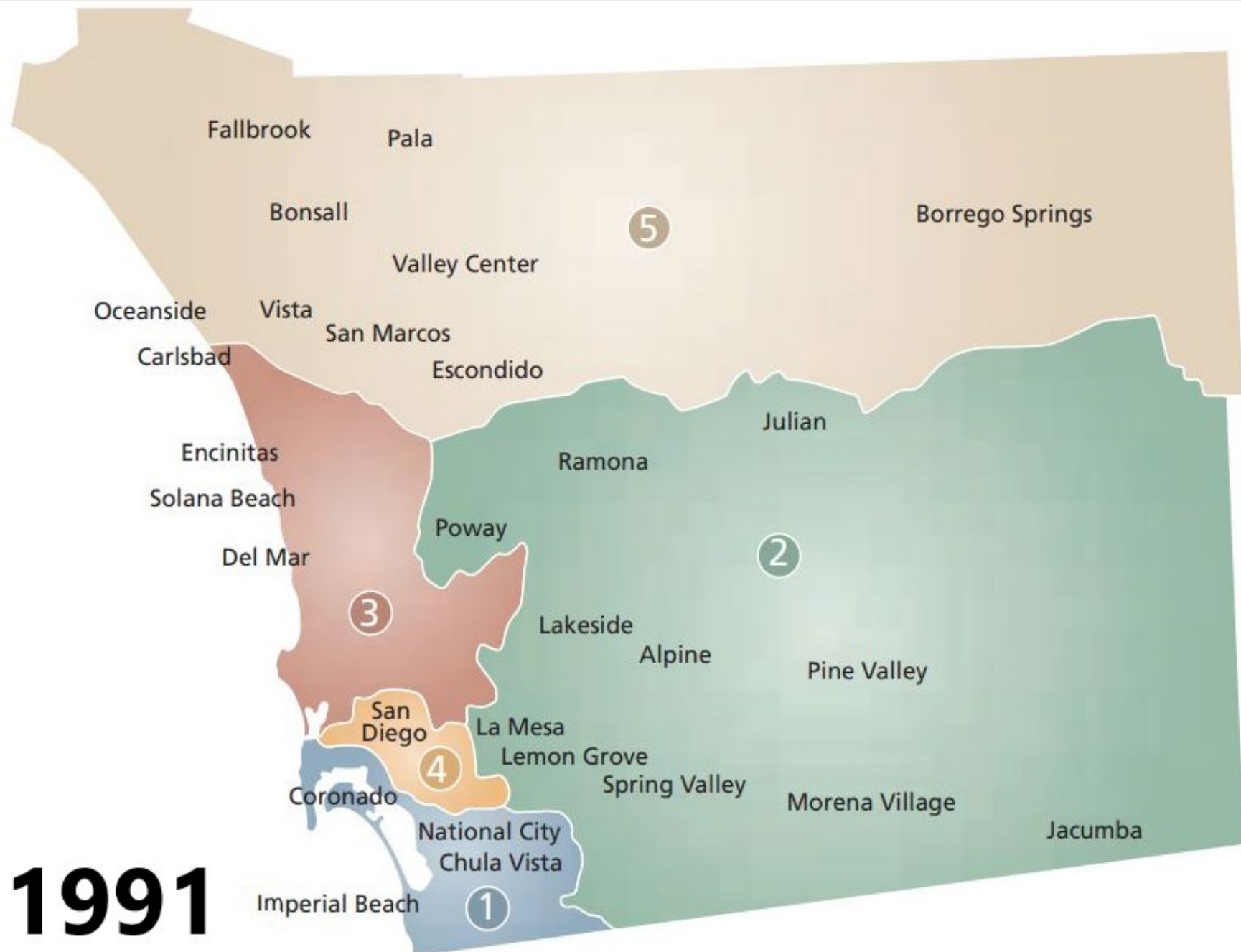
Criteria* Specific to San Diego County

- At least three districts shall include unincorporated territory
- Two must be primarily unincorporated areas

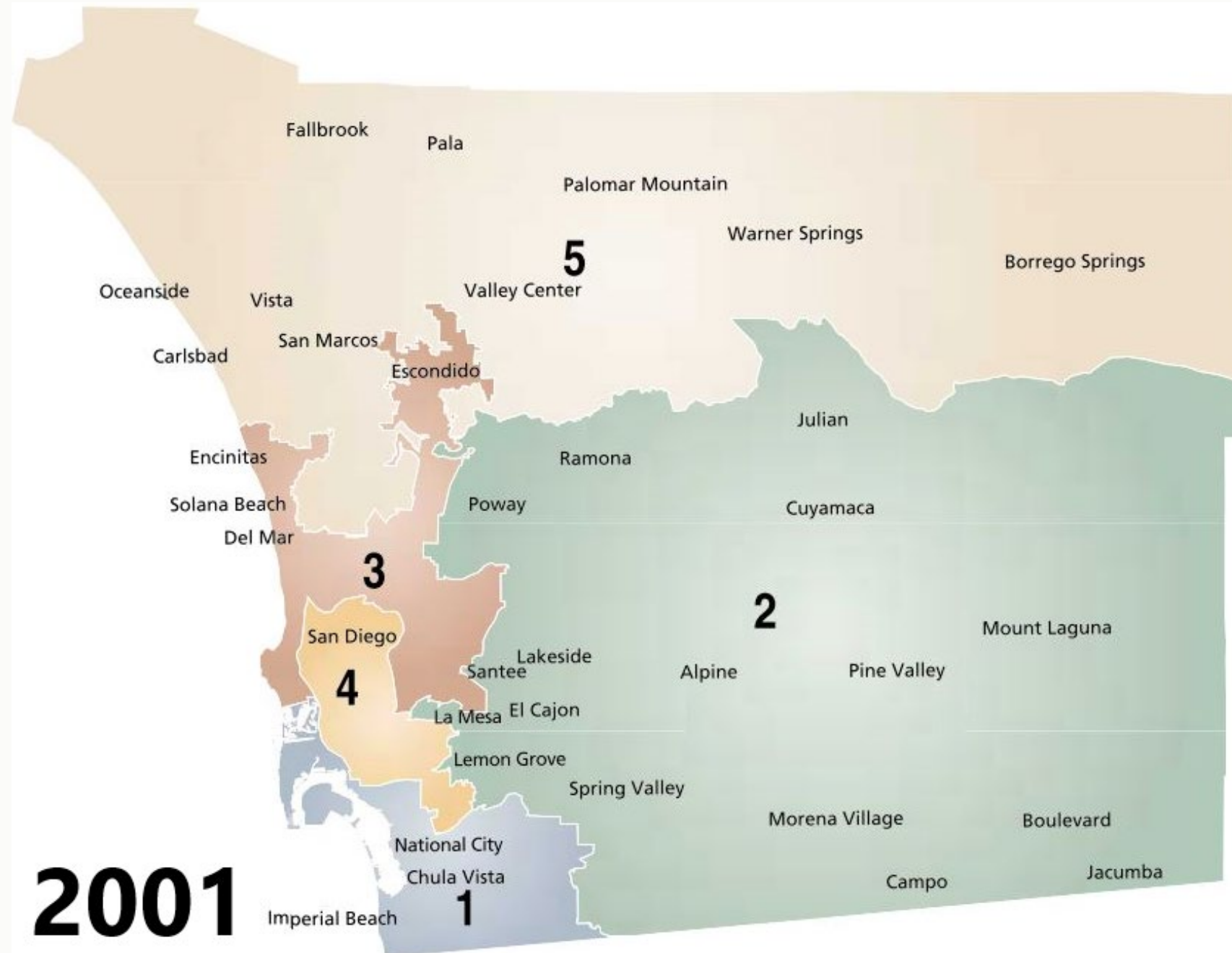
The County of San Diego includes 18 incorporated cities



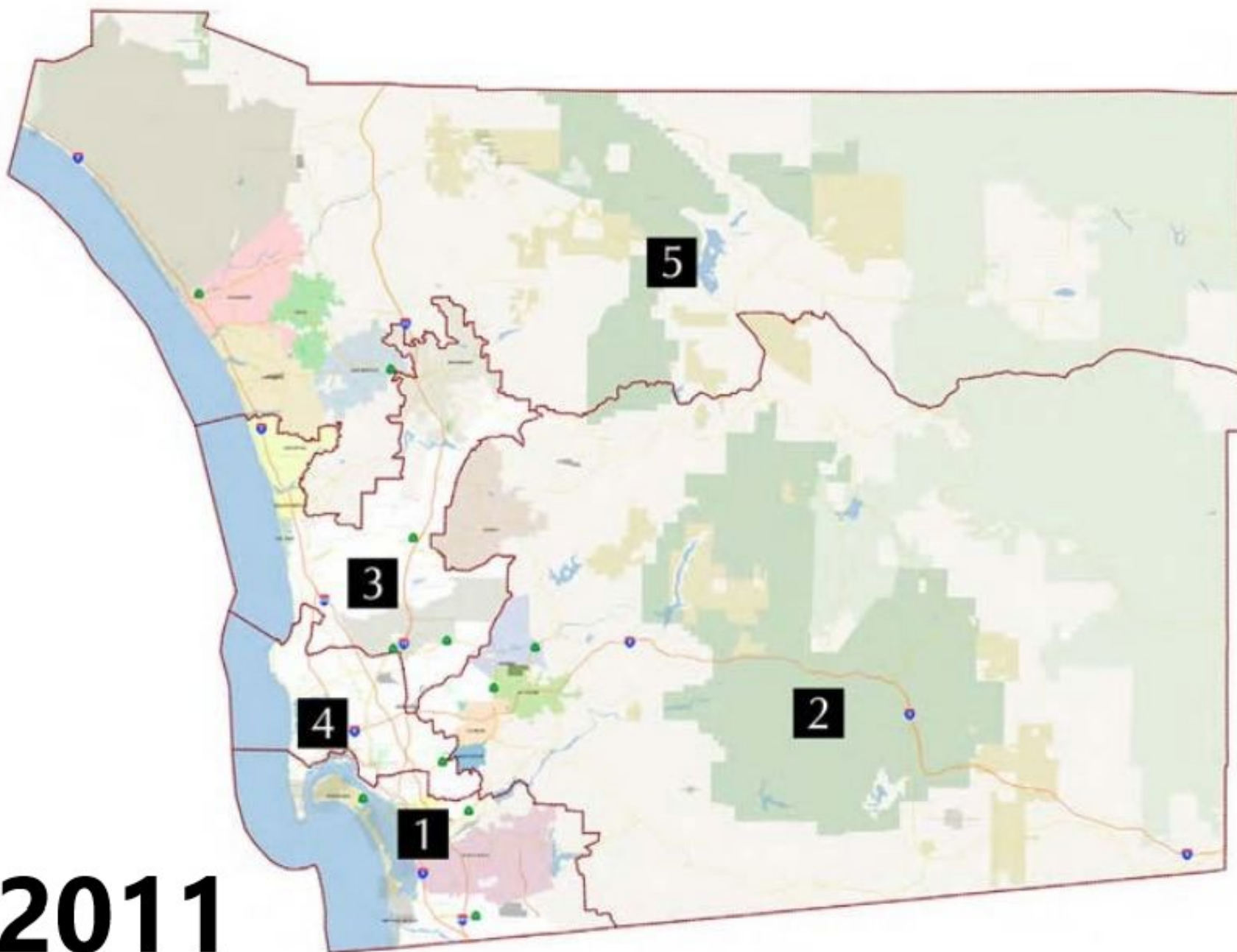
*San Diego County Charter, Article IV, Section 400.1



1991



2011



DISTRICT 2



Indian Reservations

- Barona
- Campo
- Cosmit
- Ewwiaapaayp
- Inaja
- Jamul
- La Posta
- Manzanita
- Mesa Grande
- Santa Ysabel
- Sycuan
- Viejas

Incorporated Cities

- El Cajon
- La Mesa
- Lemon Grove
- Poway
- Santee

Communities

- Agua Caliente
- Allied Gardens
- Alpine
- Barrett
- Blossom Valley
- Bostonia
- Boulevard
- Campo
- Canebrake
- Casa de Oro
- College Area
- Crest
- Cuyamaca
- Dehesa
- De Cerro
- Descanso
- Dulzura
- Eucalyptus Hills
- Fernbrook
- Flinn Springs
- Granite Hills
- Grantville
- Guatay
- Harbison Canyon
- Jacumba
- Jamul
- Johnstown
- Julian
- Lake Morena
- Lakeside
- Mount Helix
- Pine Hills
- Pine Valley
- Potrero
- Ramona
- Rancho San Diego
- Rolando
- San Carlos
- San Pasqual
- Santa Ysabel
- Shelter Valley
- Spring Valley
- Tecate
- Tierra del Sol
- Vallecitos
- Wynola



2021-2022 ADOPTED FISCAL YEAR BUDGET

COUNTY OF SAN DIEGO

\$7.23 BILLION



Why does Redistricting Matter?

- Public Health (COVID-19 response)
- Social Services
- Election Services
- Voter Registration
- Roads
- Parks
- Water
- Libraries
- Law Enforcement/Jails



How will the County of San Diego Redistricting Commission gather information to redraw boundaries?



**2020
Census
data**



**Public input to help
us learn about and
understand
communities of
interest**



What are Communities of Interest (COI)?

- A contiguous population that shares common social or economic interests that should be included within a single district for purposes of effective and fair representation.
- COI do not include relationships with political parties, incumbents, or political candidates.

**YOUR
VOICE
MATTERS**

THE MOST IMPORTANT
SOURCE OF
INFORMATION IS FROM


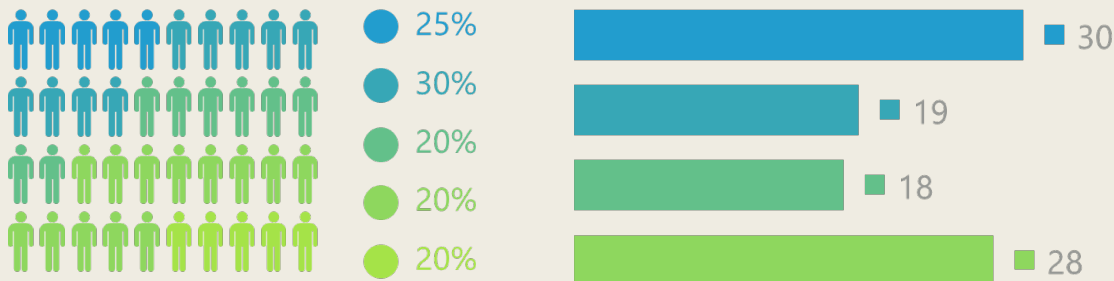
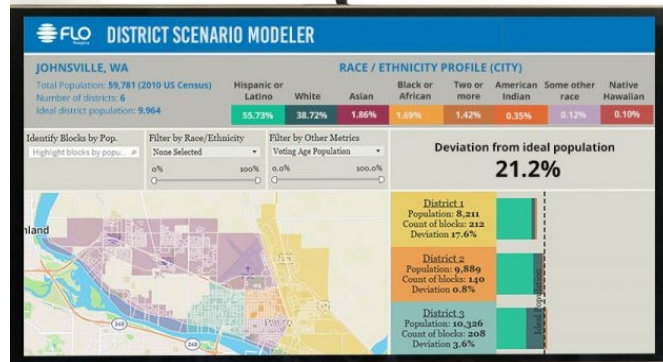
YOU!

THE PUBLIC



FLO's Role in the Redistricting Process

- Redistricting Demographer Services Consultant
- Data collection, compilation, & management
- Mapping software



Reasonably Equal Population

Total population

The number of people living in the county according to the 2020 Census

Ideal population

The number of people living in the county divided by 5, the number of supervisorial districts

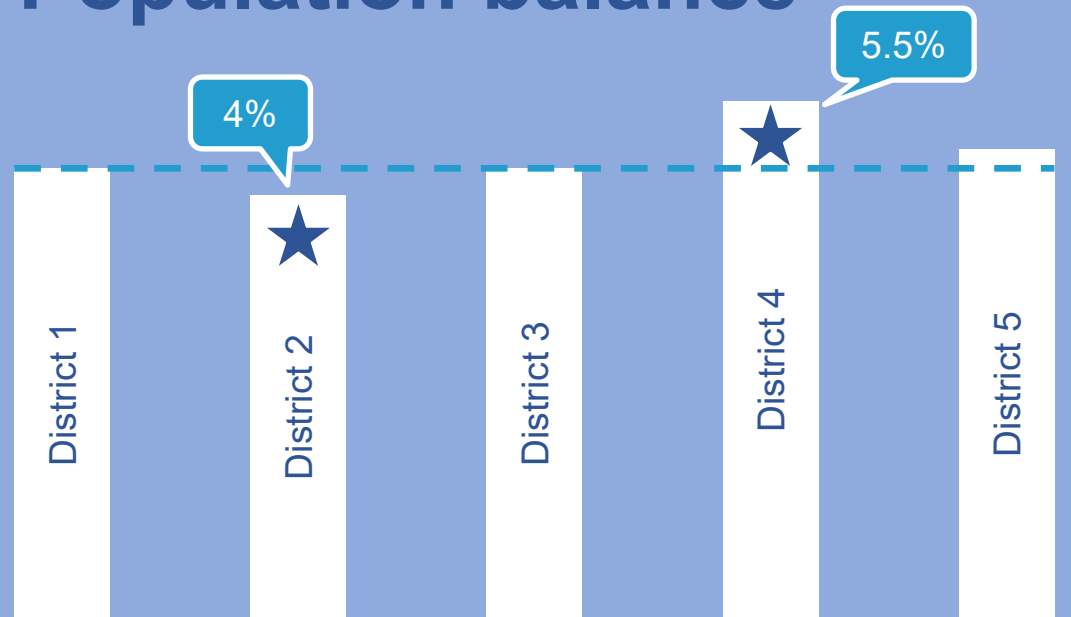
Deviation from the ideal

The percent difference between a district's population and the ideal population

Calculating overall deviation

Sum the deviation of the least populated district and the most populated district

Population balance



Unadjusted Census Data

	County Population Enumeration	Ideal District Population	Overall Range	District	Population Enumeration per District	Percent Deviation	Magnitude Over / Under Ideal District Population
2010	3,095,313	619,063	2.7%	1	609,527	-1.5%	-9,536
				2	620,881	0.3%	1,818
				3	617,935	-0.2%	-1,128
				4	626,452	1.2%	7,389
				5	620,518	0.2%	1,455

2010 decennial census enumerations spatially allocated to County of San Diego supervisorial districts based on census blocks.

2020	3,298,634	659,727	4.5%	1	641,325	-2.8%	-18,402
				2	662,616	0.4%	2,889
				3	670,813	1.7%	11,086
				4	656,935	-0.4%	-2,792
				5	666,945	1.1%	7,218

2020 decennial census enumerations spatially allocated to County of San Diego supervisorial districts based on census blocks.
2020 enumerations are unadjusted and subject to change based on the Statewide Database of California's efforts to place the incarcerated population to their last known address.

Unadjusted Census Data

2010 to 2020 Change

County Population Change	Percent County Population Change	District	Population Change per District	Percent Population Change per District
203,321	6.6%	1	31,798	5.2%
		2	41,735	6.7%
		3	52,878	8.6%
		4	30,483	4.9%
		5	46,427	7.5%

2010 decennial census enumerations compared to 2020 decennial census enumerations.
2020 enumerations are unadjusted and subject to change based on the Statewide Database of California's efforts to place the incarcerated population to their last known address

Community Builder Tool

<https://www.sandiegocounty.gov/content/sdc/redistricting/community-builder.html>

Ways to Provide Public Input on COI

One person one vote – every person's vote counts equally!



- **Provide oral testimony at pre-mapping public hearing**
- Submit written testimony at any time - email, regular mail, submitting eComments via IRC website
- Draw your community - electronic tool at website or paper map
- Provide as much detail as you can about your community and the characteristics or issues that bind you together and why you should be united in a single district!



County of San Diego Redistricting Process



Hold Public Meetings

Conduct Pre-mapping Public Hearings

Gather Public Testimony

Draw Draft Maps

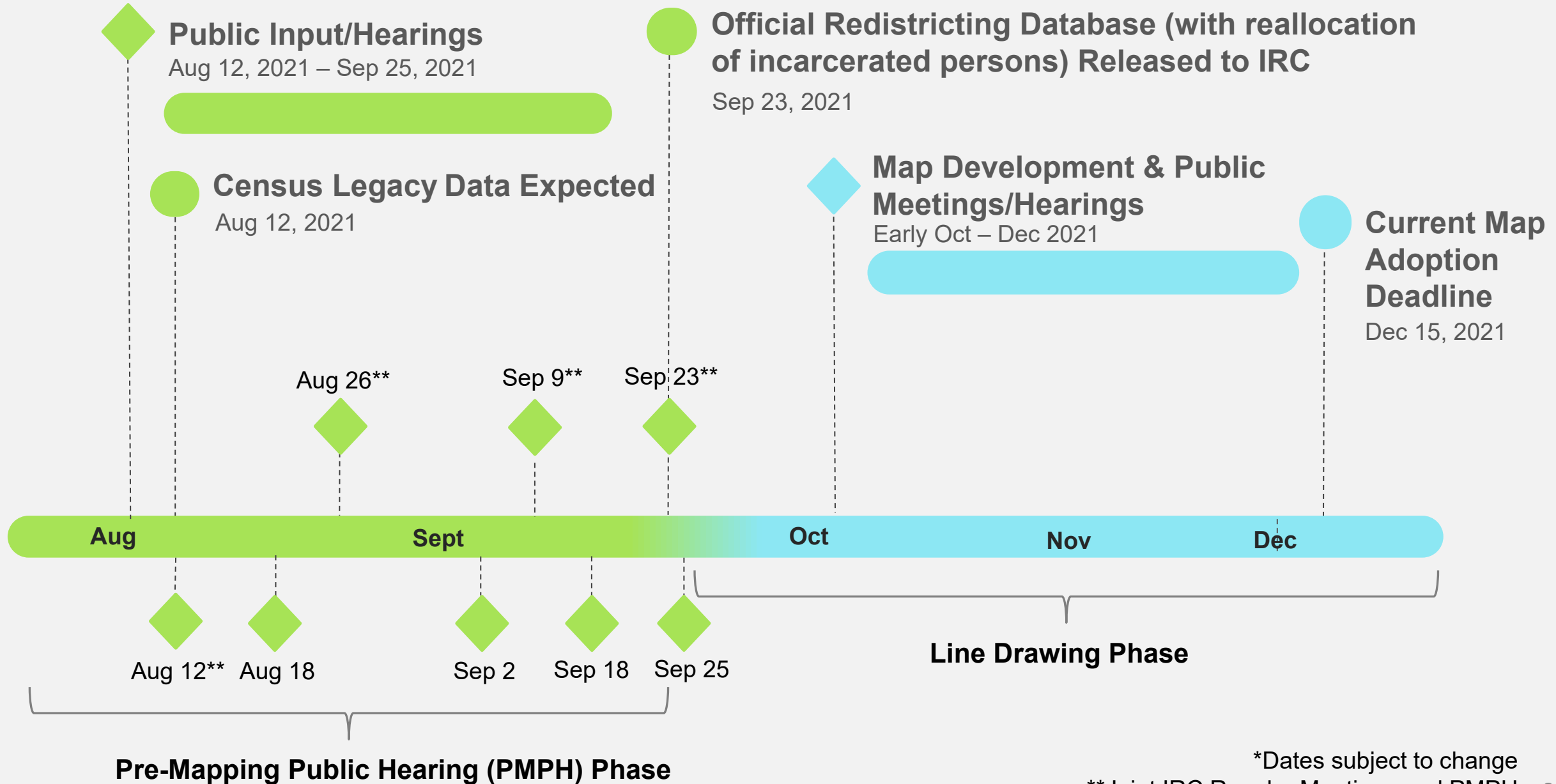
Conduct Post-mapping Public Hearings

Adopt Final Map

PRE-MAPPING PUBLIC HEARING SCHEDULE

- Aug 12, 5:30 PM | Mira Mesa Senior Center
- Aug 18, 6:00 PM | Bonita Sunnyside Library
- Aug 26, 5:30 PM | Ronald Reagan Community Center,
El Cajon
- Sep 2, 6:00 PM | Escondido Chamber of Commerce
- Sep 9, 5:30 PM | Valencia Park/Malcolm X Library,
Central San Diego, Emerald Hills
- Sep 18, 1:00 PM | TBD-Coastal Location
- Sep 23, 6:00 PM | Vista Civic Center
- Sep 25, 1:00 PM | Spring Valley Community Center

REDISTRICTING TIMELINE*



REDISTRICTING MEETING SCHEDULE AUGUST 18-26 (Other Commissions)

California Citizens

- Redistricting Meeting | Aug. 19, 4pm
- wedrawthelinesca.org/meetings

City of San Diego

- Redistricting Meeting | Aug. 19, 3pm
- District 8 Special Meeting | Aug. 24, 5:30pm
- sandiego.gov/redistricting-commission/calendar

City of Chula Vista

- Redistricting Meeting | Aug. 19, 5:30pm
- chulavistaca.gov/departments/city-clerk/boards-commissions/boards-commissions-list/districting-commission

City of Escondido

- Redistricting Meeting | Aug. 23, 5pm
- escondido.org/independent-districting

City of Carlsbad

- District 1 Meeting | Aug. 25, 6pm
- District 2 Meeting | Aug. 26, 6pm
- carlsbadca.gov/city-hall/city-council/redistricting/schedule

Ways to Participate!



Community Builder

www.sandiegocounty.gov/redistricting



IRC Public Meetings & Pre-Mapping Public Hearings

www.sandiegocounty.gov/redistricting



Submit

Email: redistricting@sdcounty.ca.gov

USPS: San Diego County IRC
1600 Pacific Highway, Room 402
San Diego, CA 92101
(619) 409-3003



Subscribe

www.sandiegocounty.gov/redistricting

QR Code



Pre-mapping Public Hearing

A venue for the public to provide input to the County of San Diego Independent Redistricting Commission regarding their Communities of Interest

