



COUNTY OF SAN DIEGO
INDEPENDENT
REDISTRICTING
COMMISSION



A large bridge with multiple concrete pillars spans a body of water at night. The bridge's lights are reflected in the water, creating a shimmering effect. The sky is a deep blue, and the water is dark with bright orange and yellow reflections from the bridge lights.

AGENDA

- **Welcome & Introduction**
- **Pre-mapping Public Hearing Orientation**
- **Introduction to Community Builder**
- **Input from the Community**



Redistricting in San Diego County

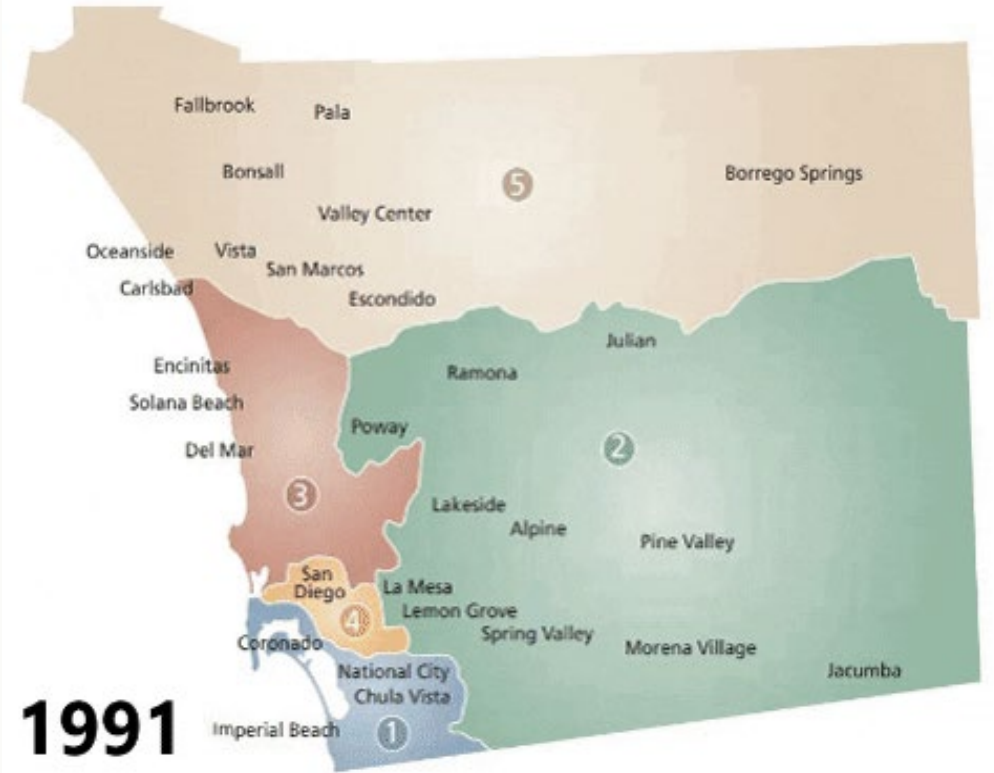
The process of **redrawing district boundaries** for each of the five supervisorial districts so that each district has **reasonably equal populations**.

Criteria* Used to Redraw District Boundaries

1. Have reasonably equal population
2. Comply with Voting Rights Act
3. Be contiguous
4. Minimize division of cities, neighborhoods, and communities of interest
5. Be geographically compact

May NOT:

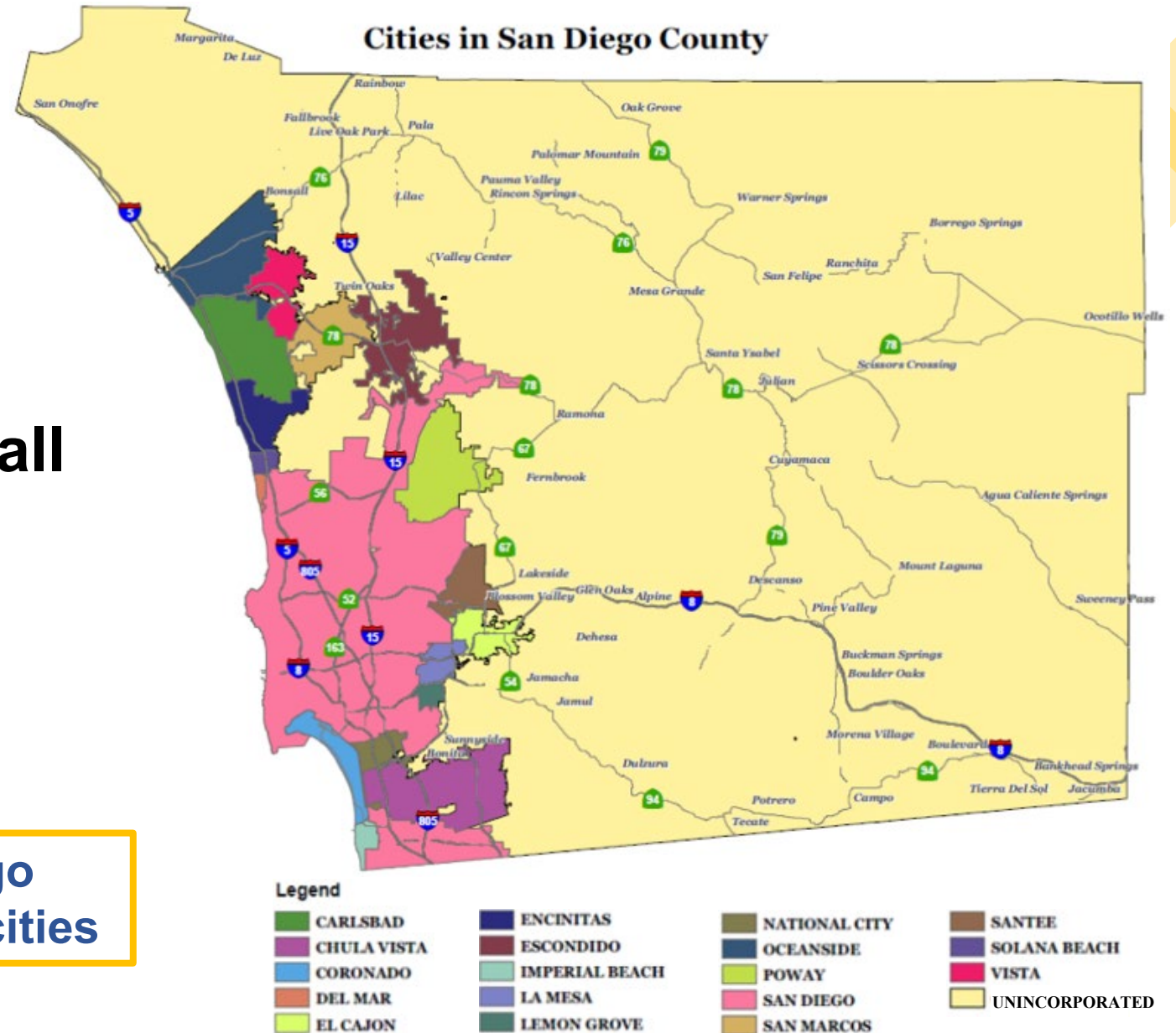
- Consider place of residence of any incumbent or political candidate
- Favor or discriminate against an incumbent, political candidate, or political party



Criteria* Specific to San Diego County

- At least three districts shall include unincorporated territory
- Two must be primarily unincorporated areas

The County of San Diego includes 18 incorporated cities



*San Diego County Charter, Article IV, Section 400.1



2021-2022 ADOPTED FISCAL YEAR BUDGET

COUNTY OF SAN DIEGO



\$7.23 BILLION



Why does Redistricting Matter?

- Public Health (COVID-19 response)
- Social Services
- Election Services
- Voter Registration
- Roads
- Parks
- Water
- Libraries
- Law Enforcement/Jails

How will the County of San Diego Redistricting Commission gather information to redraw boundaries?



**2020
Census
data**



**Public input to help
us learn about and
understand
communities of
interest**





County of San Diego Redistricting Process



Hold Public Meetings

Conduct Pre-mapping Public Hearings

Gather Public Testimony

Draw Draft Maps

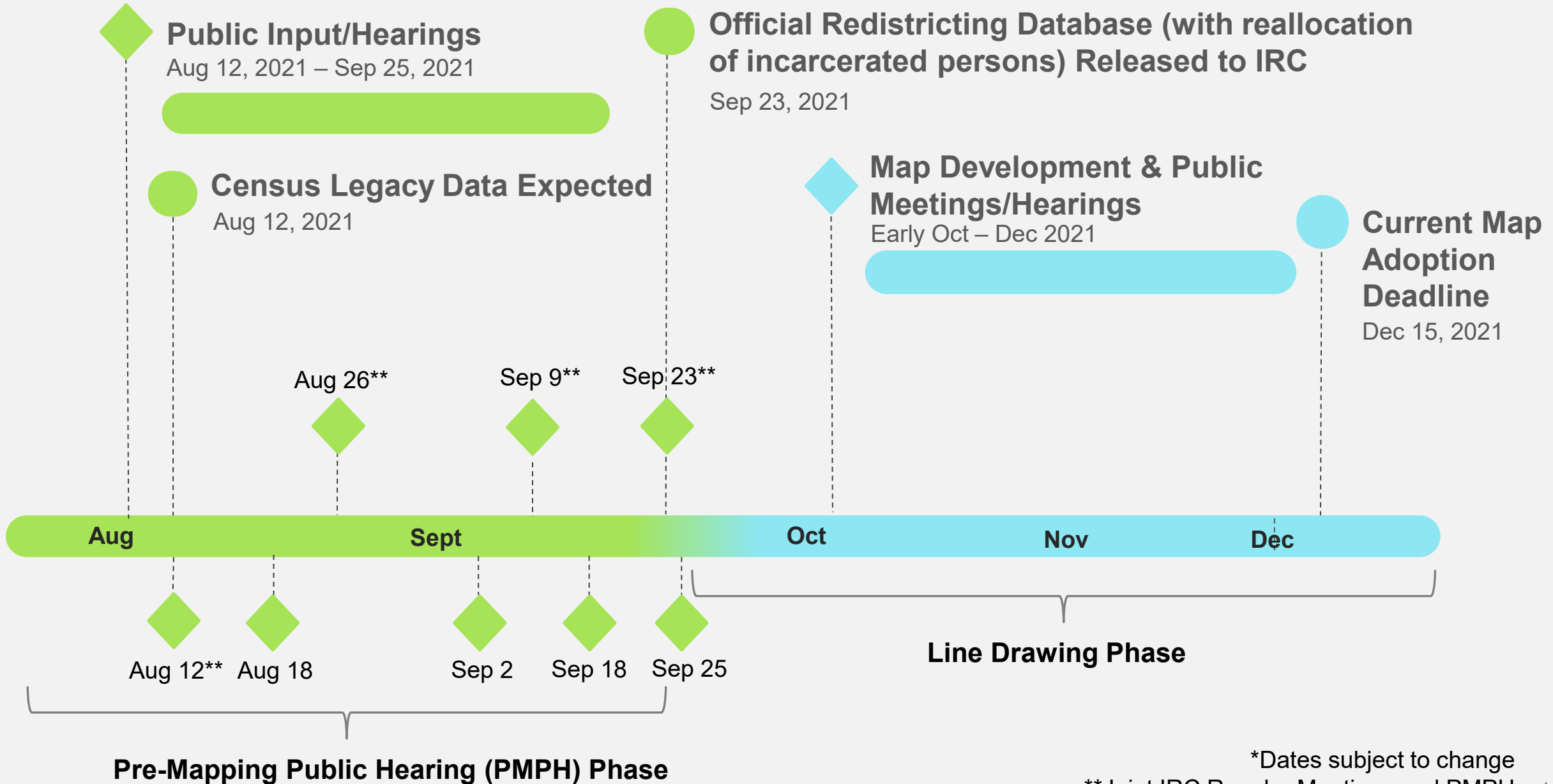
Conduct Post-mapping Public Hearings

Adopt Final Map

PRE-MAPPING PUBLIC HEARING SCHEDULE

- Aug 12, 5:30 PM | Mira Mesa Senior Center
- Aug 18, 6:00 PM | Bonita Sunnyside Library
- Aug 26, 5:30 PM | Ronald Reagan Community Center,
El Cajon
- Sep 2, 6:00 PM | Escondido Chamber of Commerce
- Sep 9, 5:30 PM | Valencia Park/Malcolm X Library,
Central San Diego, Emerald Hills
- Sep 18, 1:00 PM | TBD-Coastal Location
- Sep 23, 6:00 PM | Vista Civic Center
- Sep 25, 1:00 PM | Spring Valley Community Center

REDISTRICTING TIMELINE*



**PRE-MAPPING
PUBLIC
HEARING
SCHEDULE
AUGUST 12-18
(Other Commissions)**

California Citizens Redistricting Commission

- Zone K - Imperial, San Diego Public Input | Aug. 13, 3:00pm
- View the complete meeting schedule at:
wedrawthelinesca.org/meetings

City of San Diego Redistricting Commission

- District 9 Special Meeting | Aug. 17, 5:30 PM
- View the complete meeting schedule at:
sandiego.gov/redistricting-commission/calendar



What are Communities of Interest (COI)?

- A contiguous population that shares common social or economic interests that should be included within a single district for purposes of effective and fair representation.
- COI do not include relationships with political parties, incumbents, or political candidates.

**YOUR
VOICE
MATTERS**

THE MOST IMPORTANT
SOURCE OF
INFORMATION IS FROM

YOU!

THE PUBLIC



Ways to Provide Public Input on COI


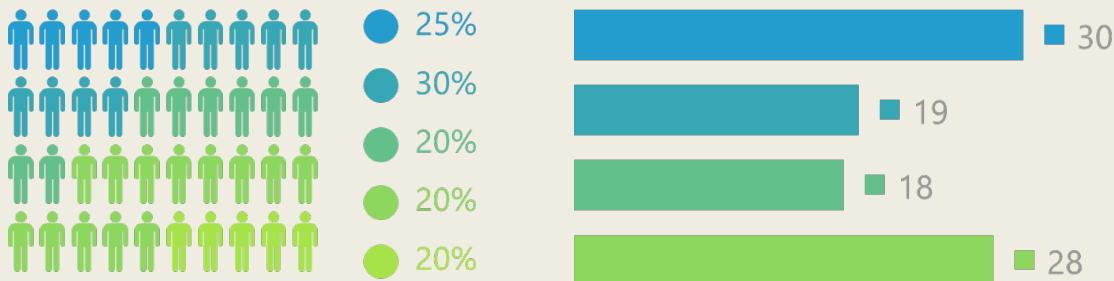
One person one vote – every person's vote counts equally!



- **Provide oral testimony at pre-mapping public hearing**
- Submit written testimony at any time - email, regular mail, submitting eComments via IRC website
- Draw your community - electronic tool at website or paper map
- Provide as much detail as you can about your community and the characteristics or issues that bind you together and why you should be united in a single district!

FLO's Role in the Redistricting Process

- Redistricting Demographer Services Consultant
- Data collection, compilation, & management
- Mapping software



Reasonably Equal Population

Total population

The number of people living in the county according to the 2020 Census

Ideal population

The number of people living in the county divided by 5, the number of supervisorial districts

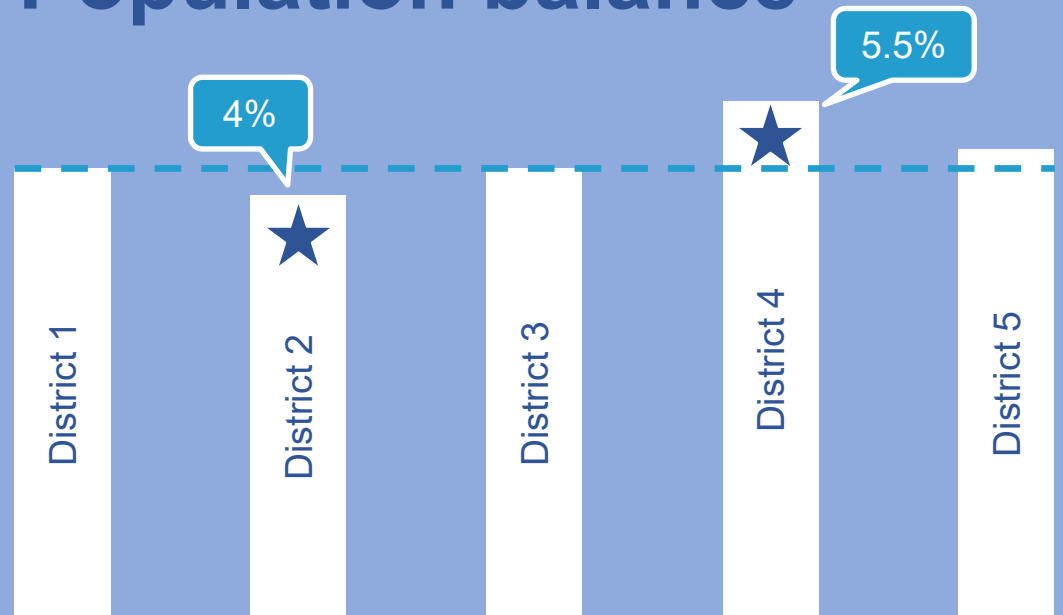
Deviation from the ideal

The percent difference between a district's population and the ideal population

Calculating overall deviation

Sum the deviation of the least populated district and the most populated district

Population balance



Community Builder Tool

<https://www.sandiegocounty.gov/content/sdc/redistricting/community-builder.html>

Ways to Participate!



Community Builder

www.sandiegocounty.gov/redistricting



IRC Public Meetings & Pre-Mapping Public Hearings

www.sandiegocounty.gov/redistricting



Submit

Email: redistricting@sdcounty.ca.gov

USPS: San Diego County IRC
1600 Pacific Highway, Room 402
San Diego, CA 92101
(619) 409-3003



Subscribe

www.sandiegocounty.gov/redistricting

QR Code



Pre-mapping Public Hearing

A venue for the public to provide input to the County of San Diego Independent Redistricting Commission regarding their Communities of Interest

