

From: Laura Hunter <[REDACTED]>
Sent: Tuesday, October 19, 2021 4:47 PM
To: COSD, Redistricting
Subject: [External] Additional research input on County redistricting
Attachments: RTP_DEIR_Slides.pdf; Regional Opportunity Index.pdf

Follow Up Flag: Follow up
Flag Status: Flagged

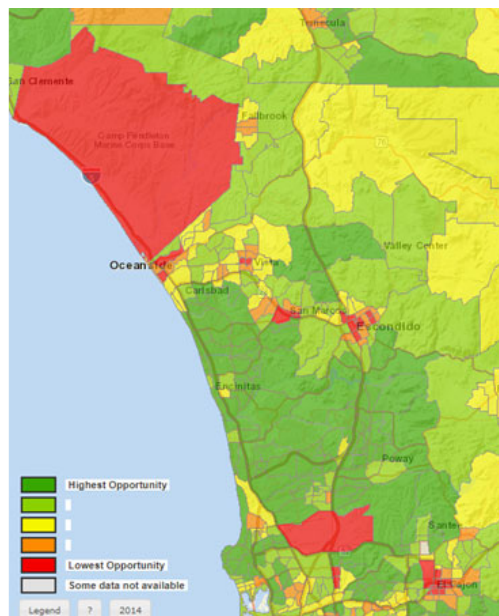
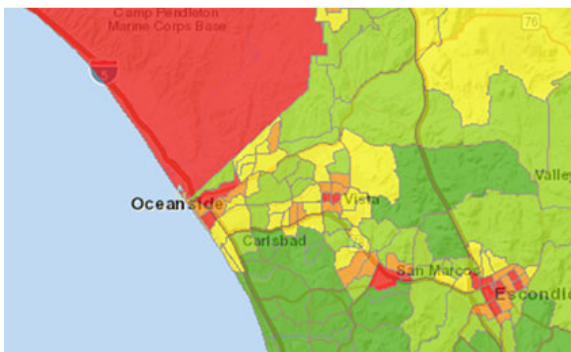
Dear Commissioners,

I wanted to share another information source that I hope you will consider. This map is from the UC Davis Regional Opportunities Index, 2014 related to opportunities for people living in the region. The factors assessed for this index relate to Civic Life, Health/environment, Housing, Economy, Mobility/Transportation, and education. Almost every red-yellow tract along the 78 corridor is challenged for housing. You can see that the communities along the 78 corridor suffer from similar challenges that would be well served by inclusion in one County District. I have also reattached my earlier maps drawn from the SANDAG Regional Plan Draft Environmental Impact Report that I mentioned in my public comment as I wasn't sure you had a chance to see them before. I hope the IRC will create a County District that preserves this corridor in one district from Escondido to Carlsbad and Oceanside.

Thank you,
Laura Hunter, Escondido resident

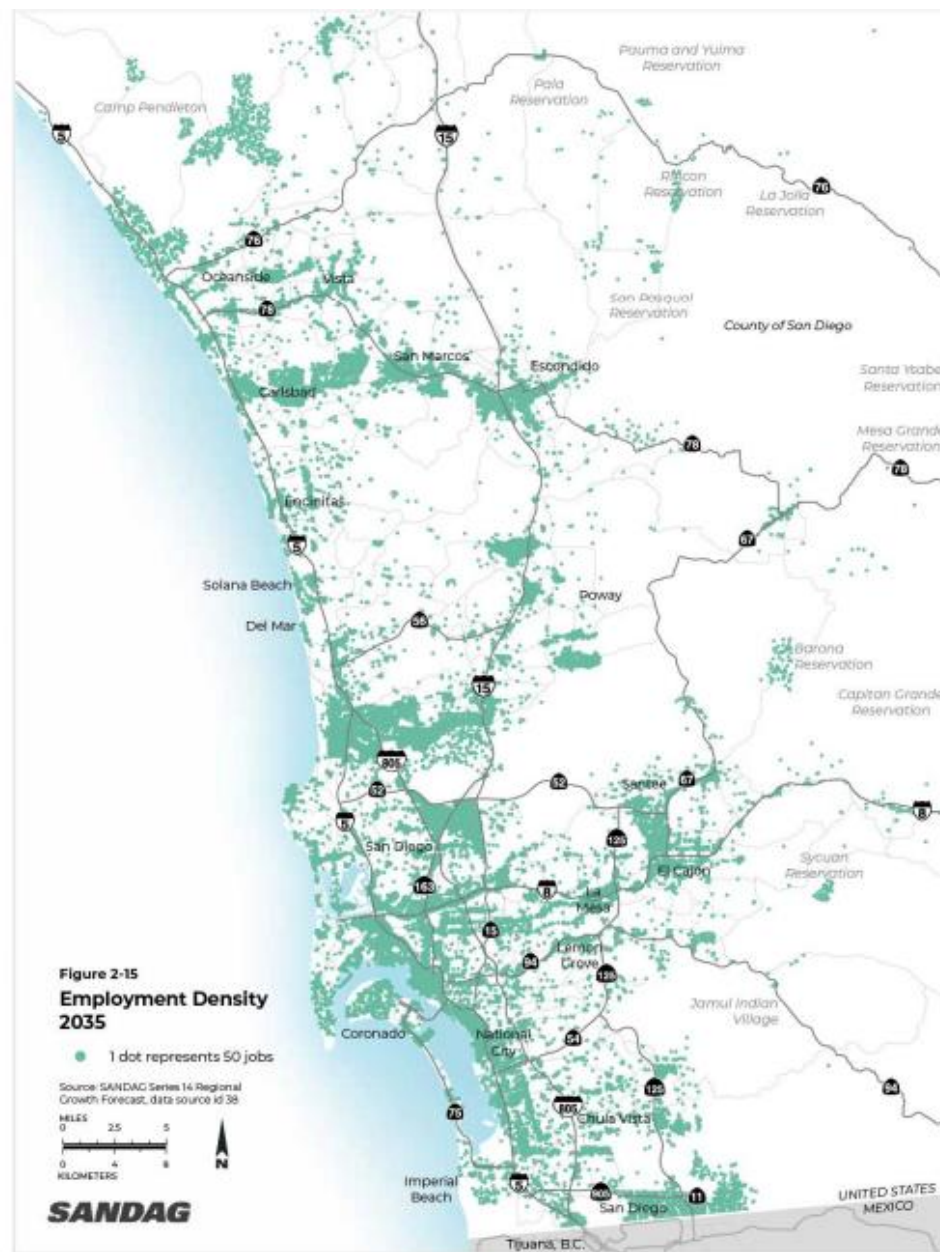
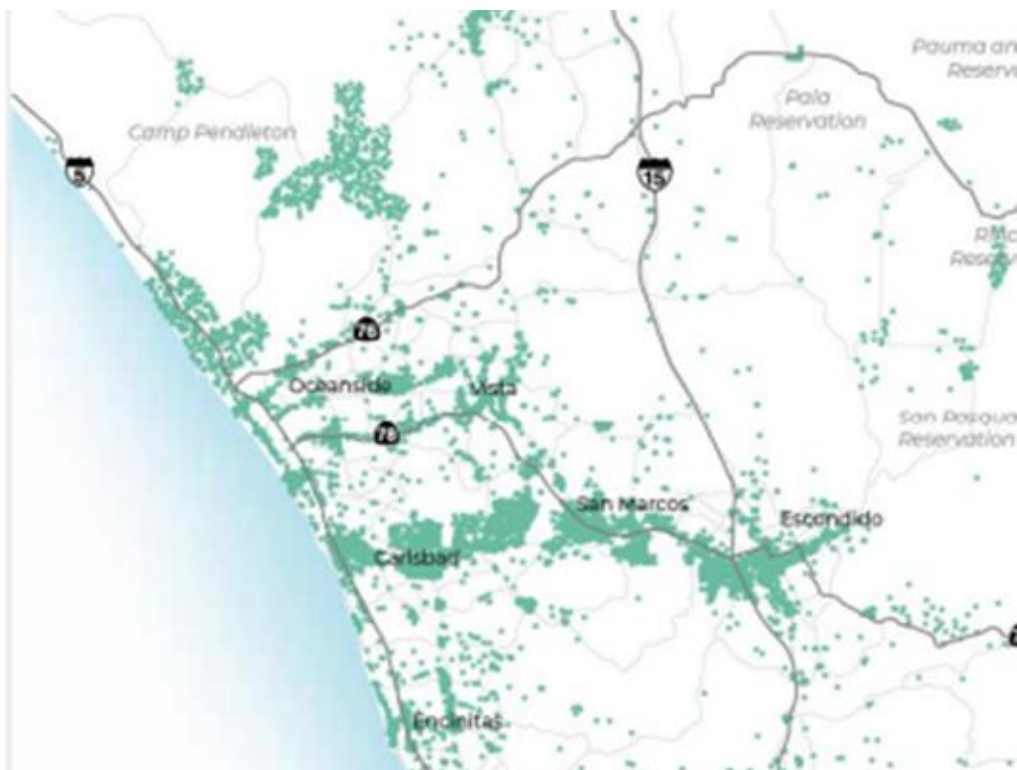
Regional
Opportunity
Index: People
UC Davis, 2014

- <https://interact.regionalchange.ucdavis.edu/roi/webmap/webmap.html>



Slides from the Regional Plan DEIR released by SANDAG

https://sdforward.com/docs/default-source/2021-regional-plan-draft-eir/deir_2021regionalplan_august2021_web.pdf?sfvrsn=4e32fd65_2



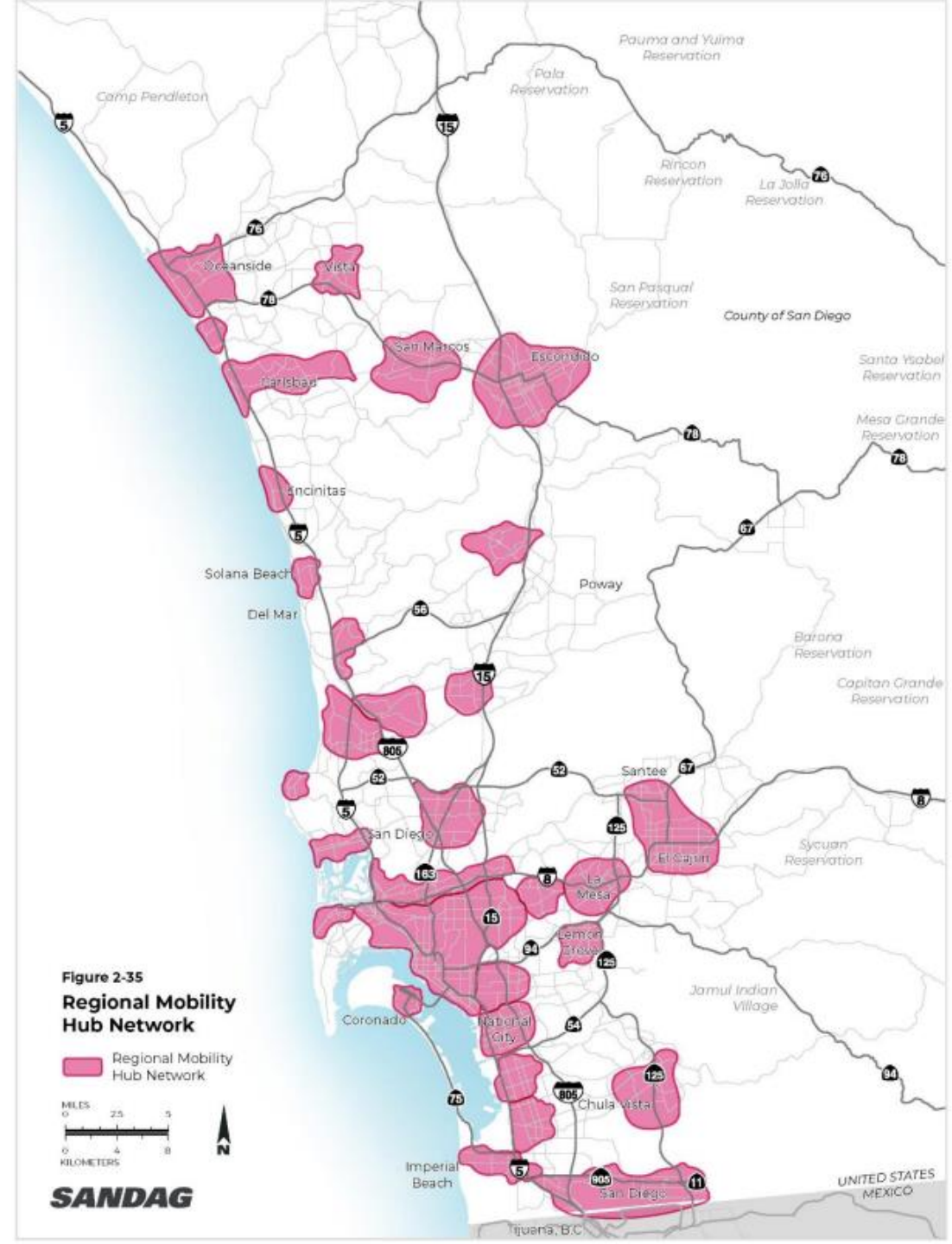
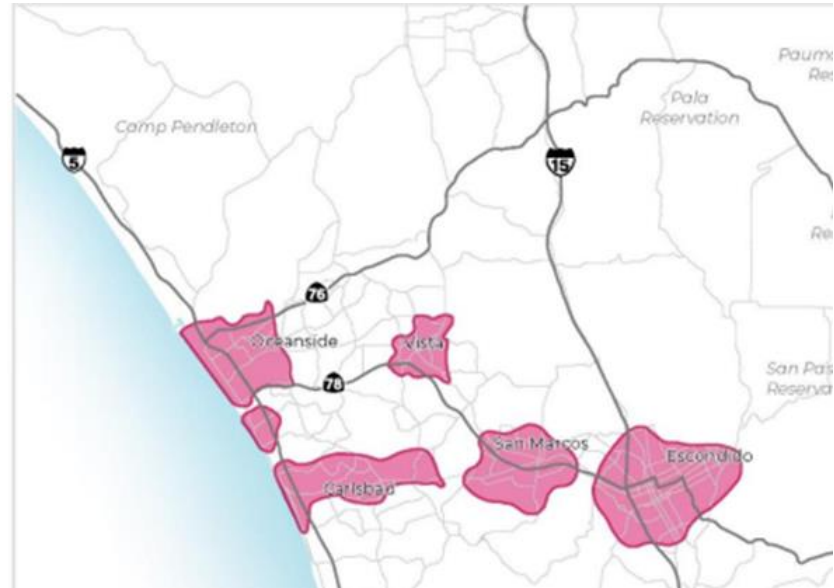
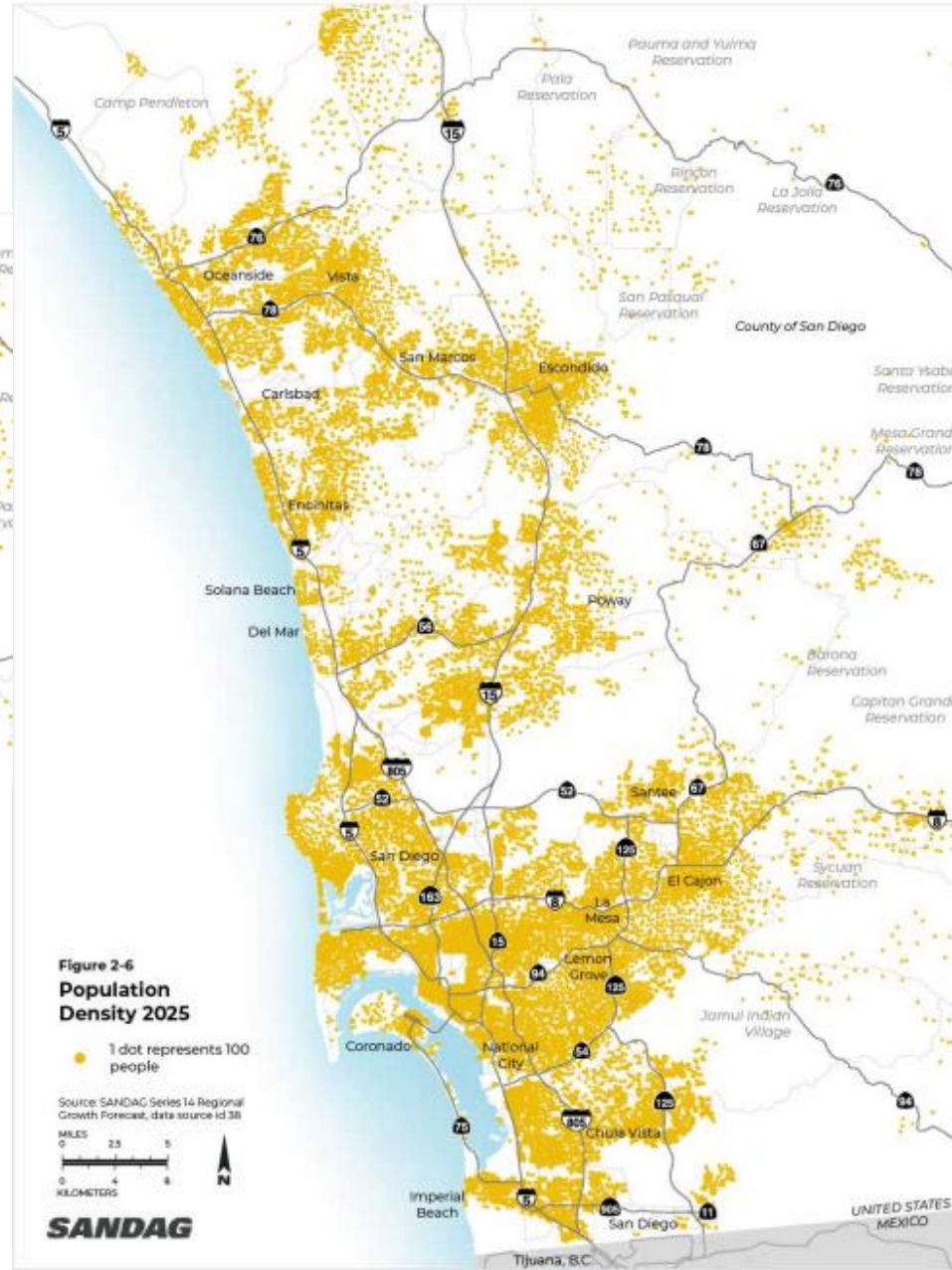
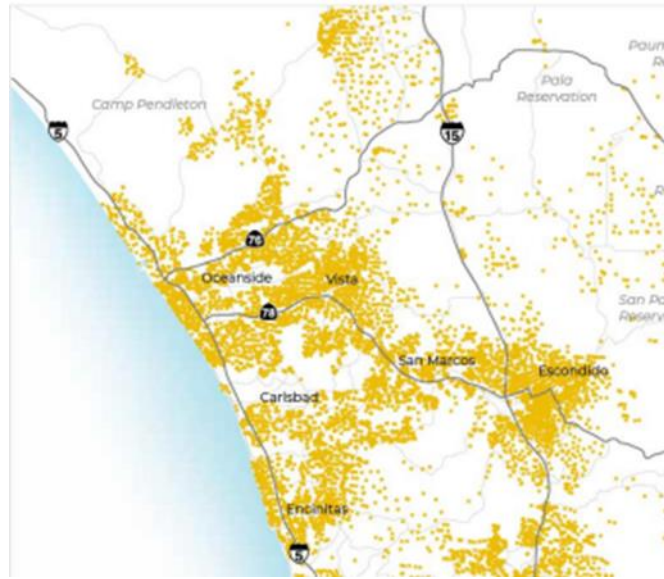


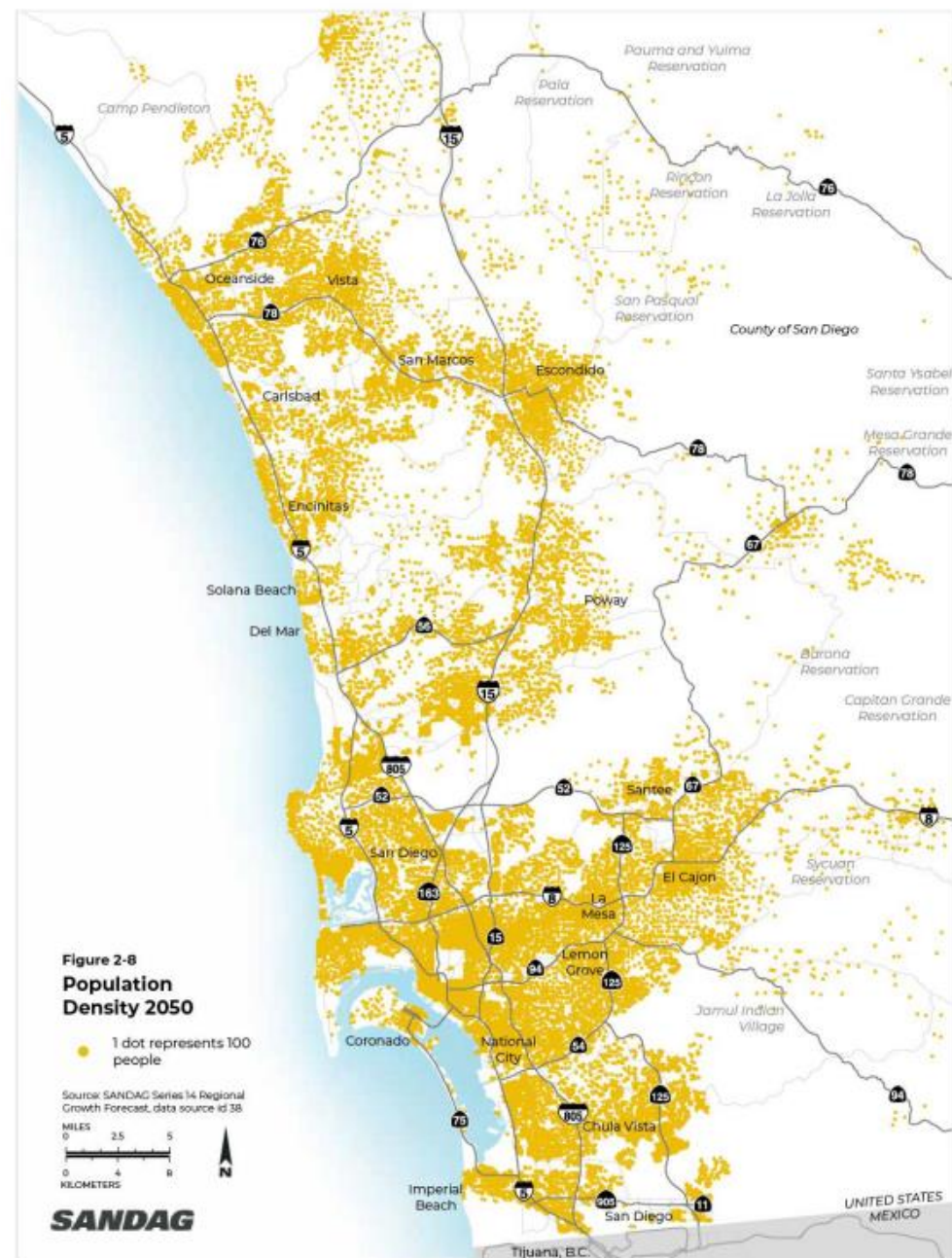
Figure 2-35
Regional Mobility
Hub Network

Regional Mobility
Hub Network



SANDAG





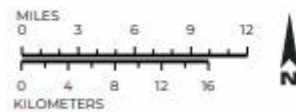
**Figure 4.4-17
Undeveloped to
Developed Land Use
Conversions**



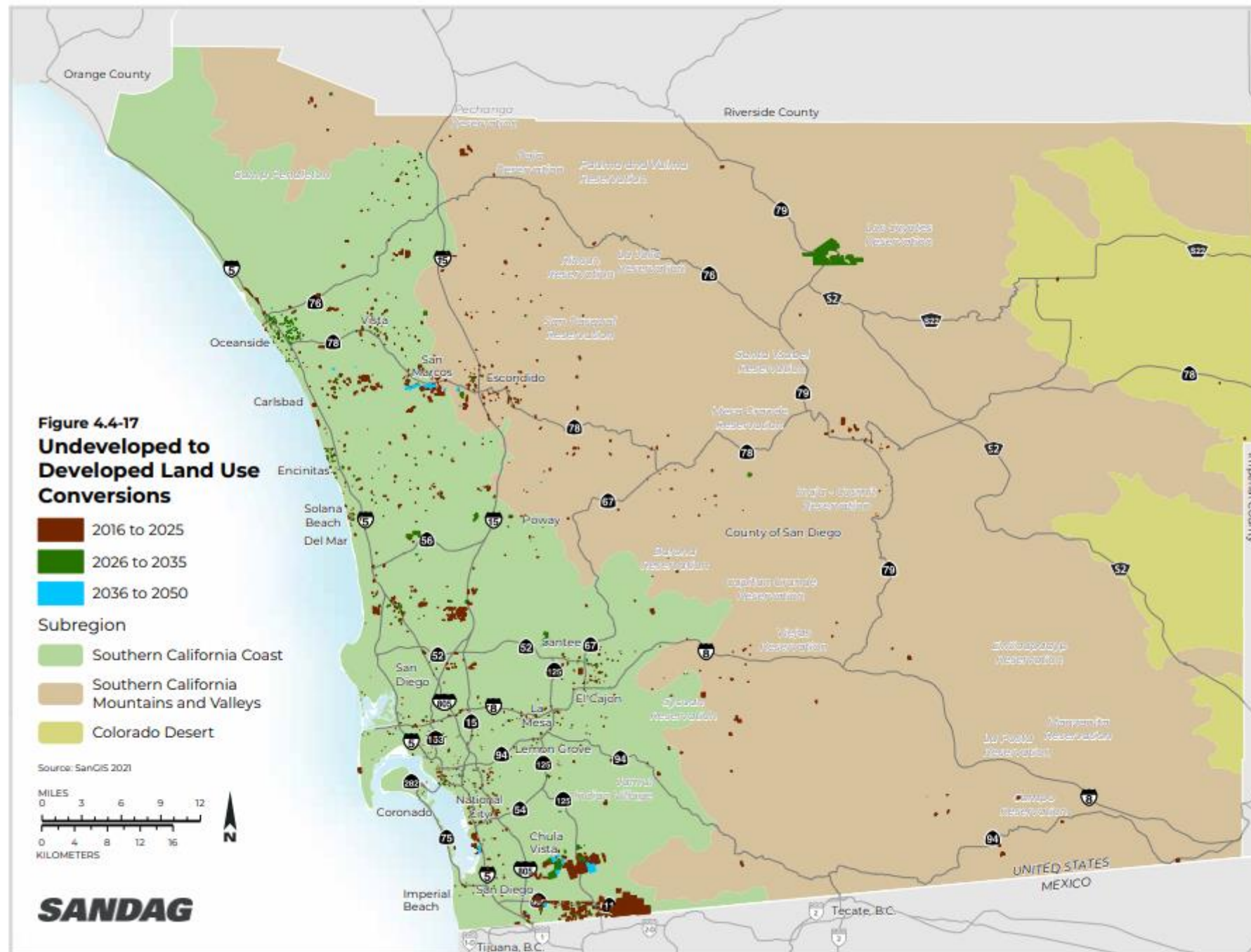
Subregion



Source: SanGIS 2021

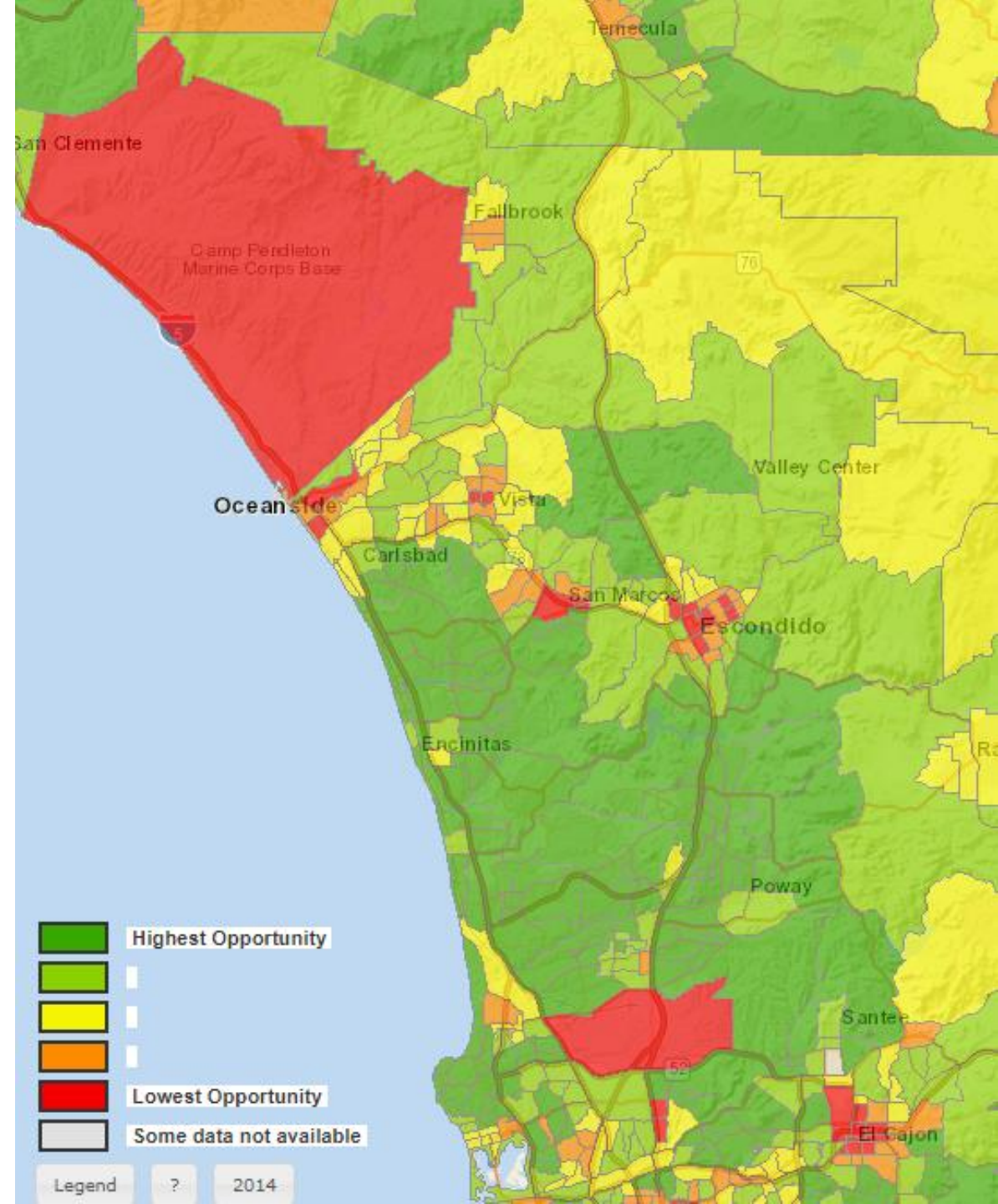
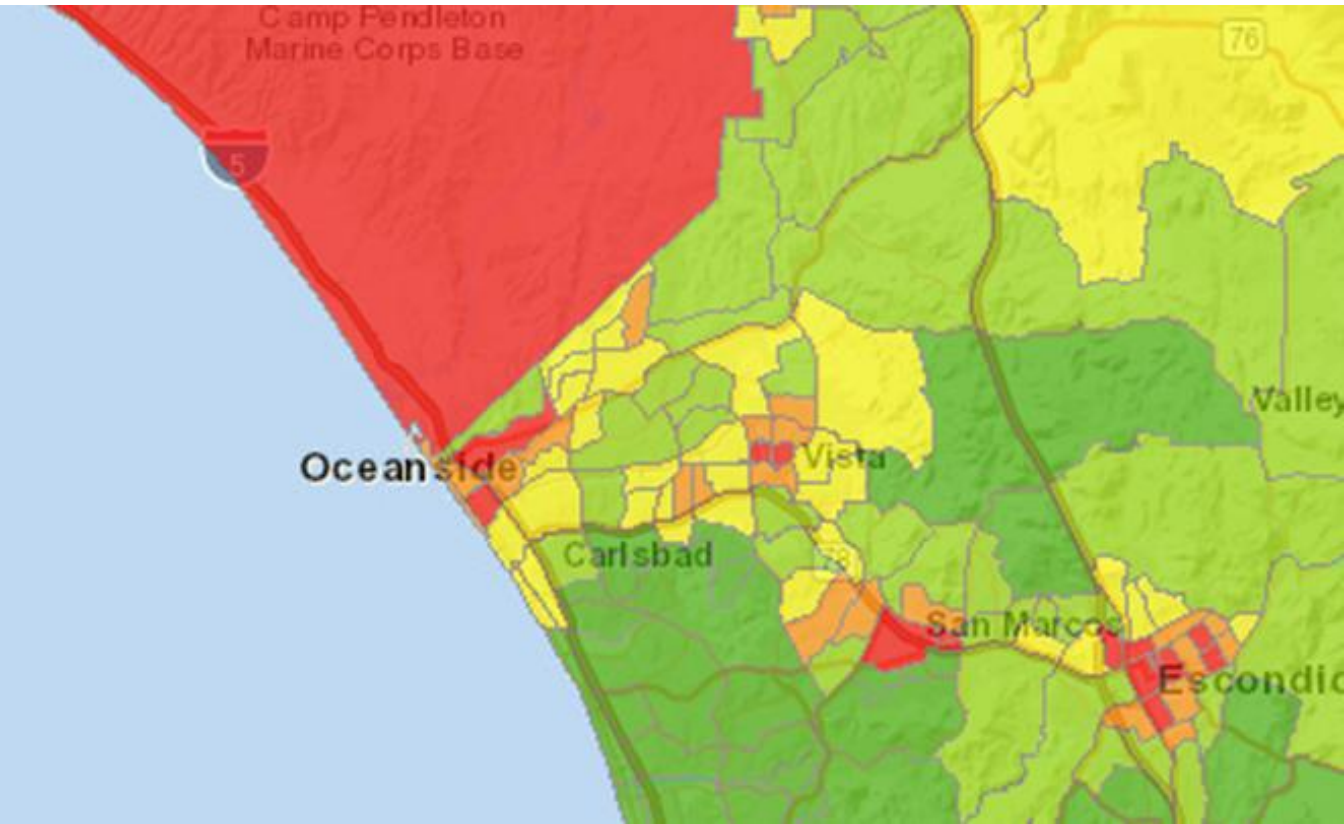


SANDAG



Regional Opportunity Index: People UC Davis, 2014

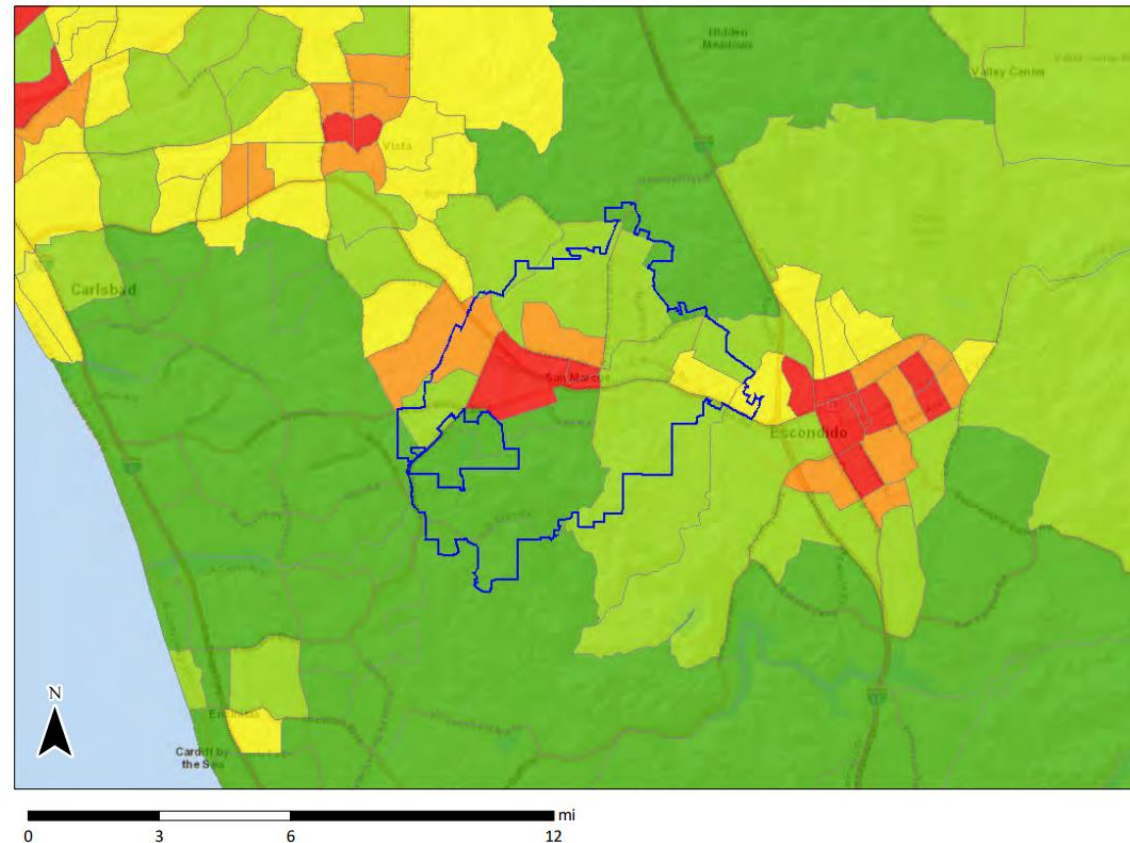
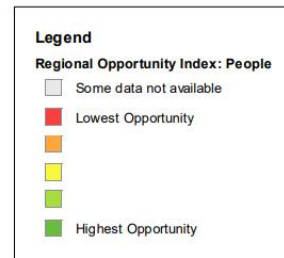
- <https://interact.regionalchange.ucdavis.edu/roi/webmap/webmap.html>



From San Marcos Housing Element

Description

The Regional Opportunity Index (ROI): People is a relative measure of people's assets in education, the economy, housing, mobility/transportation, health/environment, and civic life.



Date: 1/26/2021

<https://interact.regionalchange.ucdavis.edu/roi/>