

# COUNTY OF SAN DIEGO SUPERVISORIAL DISTRICTS DRAFT MAP 4 - 10/14/2021 IRC Meeting



**Legend**

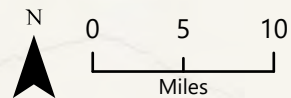
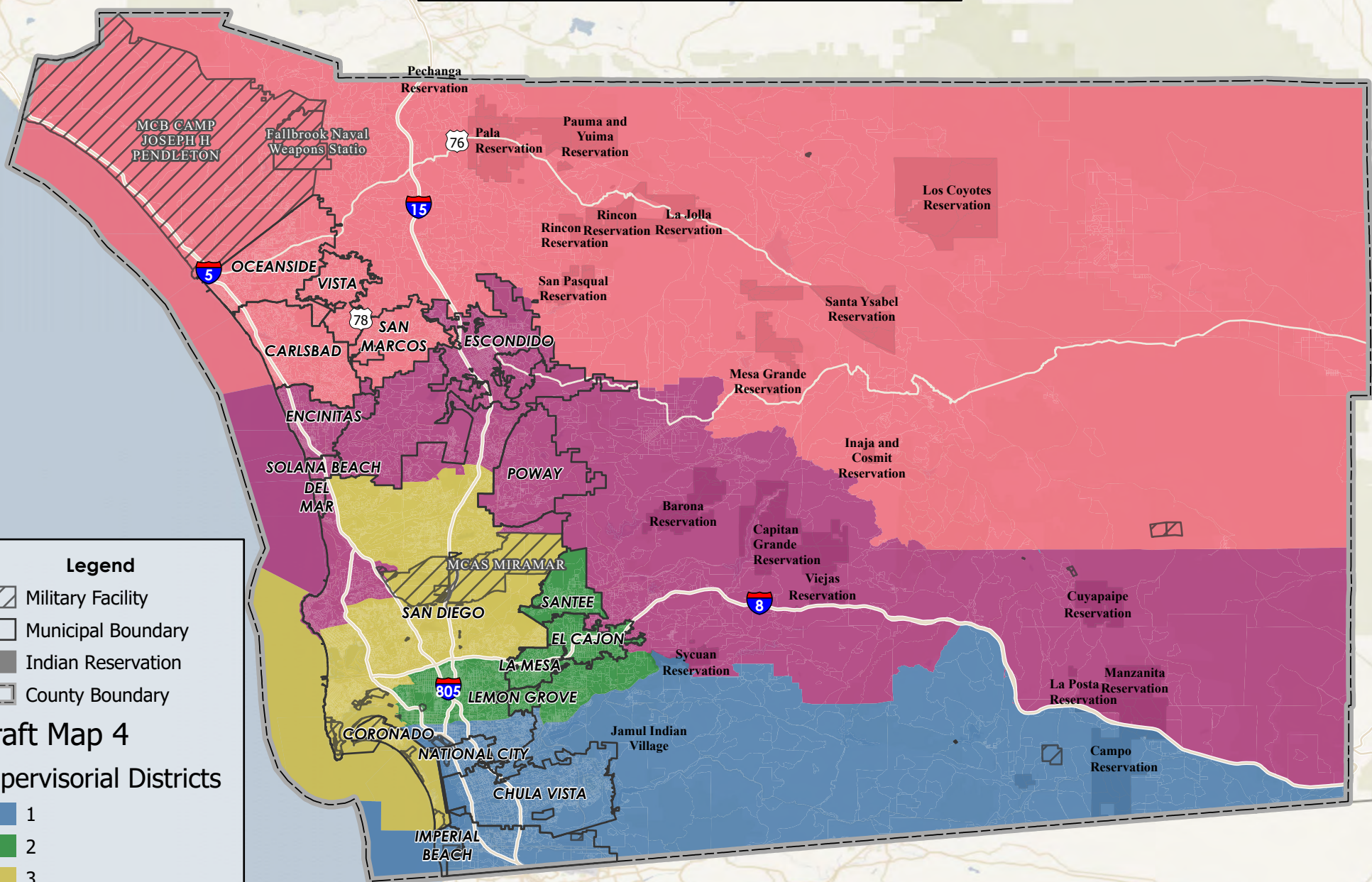
- Military Facility
- Municipal Boundary
- Indian Reservation
- County Boundary

**Draft Map 4**

**Supervisoryal Districts**

- 1
- 2
- 3
- 4
- 5

Data obtained from SanGIS Data Warehouse.



# County of San Diego IRC

## Draft Map 4 – Supervisorial Districts Summary Statistics

10/14/2021



### Equal Population Criterion

Ideal Population	660,452
Overall Deviation	5.7%

< 5.0%

5.0 - 10.0%

> 10.0%

California Statewide Database Adjusted  
(incarcerated persons reallocation) 2020  
Census P.L. 94-171 Redistricting Data  
Summary Files - Total Population.

### Total Population & Deviation per District

District ID	Total Population	Over / Under Ideal	Deviation From Ideal
1	672,184	11,732	1.8%
2	681,633	21,181	3.2%
3	648,820	-11,632	-1.8%
4	644,150	-16,302	-2.5%
5	655,475	-4,977	-0.8%

### Total Population by Race/Ethnicity per District

District ID	White	Black or African American	American Indian or Alaska Native	Asian	Native Hawaiian and Pacific Islander	Some Other Race	Two or More Races	Hispanic/Latino
1	15.0%	6.2%	0.2%	14.2%	0.5%	0.4%	3.4%	60.1%
2	44.4%	7.8%	0.3%	8.1%	0.4%	0.6%	5.2%	33.1%
3	51.8%	3.5%	0.2%	20.2%	0.3%	0.7%	6.4%	16.8%
4	55.1%	1.7%	0.4%	11.8%	0.2%	0.5%	5.3%	24.9%
5	50.2%	2.6%	0.7%	6.6%	0.6%	0.5%	5.0%	33.8%

California Statewide Database (CA SWDB) Adjusted 2020 Census P.L. 94-171 Redistricting Data - Total Population by Race and Hispanic/Latino origin.

### VAP by Race/Ethnicity per District

District	White	Black or African American	American Indian or Alaska Native	Asian	Native Hawaiian and Pacific Islander	Some Other Race	Two or More Races	Hispanic/Latino
1	16.9%	6.5%	0.3%	15.4%	0.5%	0.4%	2.8%	57.2%
2	47.8%	7.6%	0.3%	8.6%	0.4%	0.6%	4.6%	30.1%
3	54.4%	3.5%	0.2%	20.4%	0.4%	0.7%	5.1%	15.4%
4	58.6%	1.8%	0.4%	12.2%	0.2%	0.5%	4.2%	22.0%
5	53.8%	2.8%	0.7%	7.1%	0.6%	0.5%	4.1%	30.4%

CA SWDB Adjusted 2020 Census P.L. 94-171 Redistricting Data - Voting-age Population (VAP) by Race and Hispanic/Latino origin.

### CVAP by Race/Ethnicity per District

District ID	White	Black or African American	American Indian or Alaska Native	Asian	Native Hawaiian and Pacific Islander	Two or More Races	Hispanic/Latino
1	21.6%	8.3%	0.2%	15.5%	0.7%	2.1%	51.4%
2	55.0%	8.9%	0.3%	7.6%	0.4%	3.1%	24.7%
3	62.1%	3.8%	0.2%	16.4%	0.3%	3.1%	13.9%
4	68.5%	2.0%	0.5%	8.5%	0.2%	2.8%	17.2%
5	61.8%	3.4%	0.8%	5.9%	0.4%	2.5%	25.0%

CA SWDB Adjusted 2015-2019 American Community Survey Citizen Voting-age Population (CVAP) by Race and Ethnicity Special Tabulation. Rounding may lead to summation of percentages not equal to 100% (+/- 1%).

### Criteria Specific to the County of San Diego

**At least three district shall include unincorporated territory.**

Number of districts that include unincorporated territory: **5**

Districts that include unincorporated territory:

**District 1**

**District 2**

**District 3**

**District 4**

**District 5**

**Two district must be comprised of primarily unincorporated territory.**

Number of districts that are primarily unincorporated territory: **3**

Districts that are primarily unincorporated territory:

**District 1**

**District 4**

**District 5**

# County of San Diego IRC

## Draft Map 4 – Supervisorial Districts Summary Statistics

10/14/2021



### Preservation of Geographic Integrity Criteria (i.e., minimize division of cities, communities of interest, etc.)

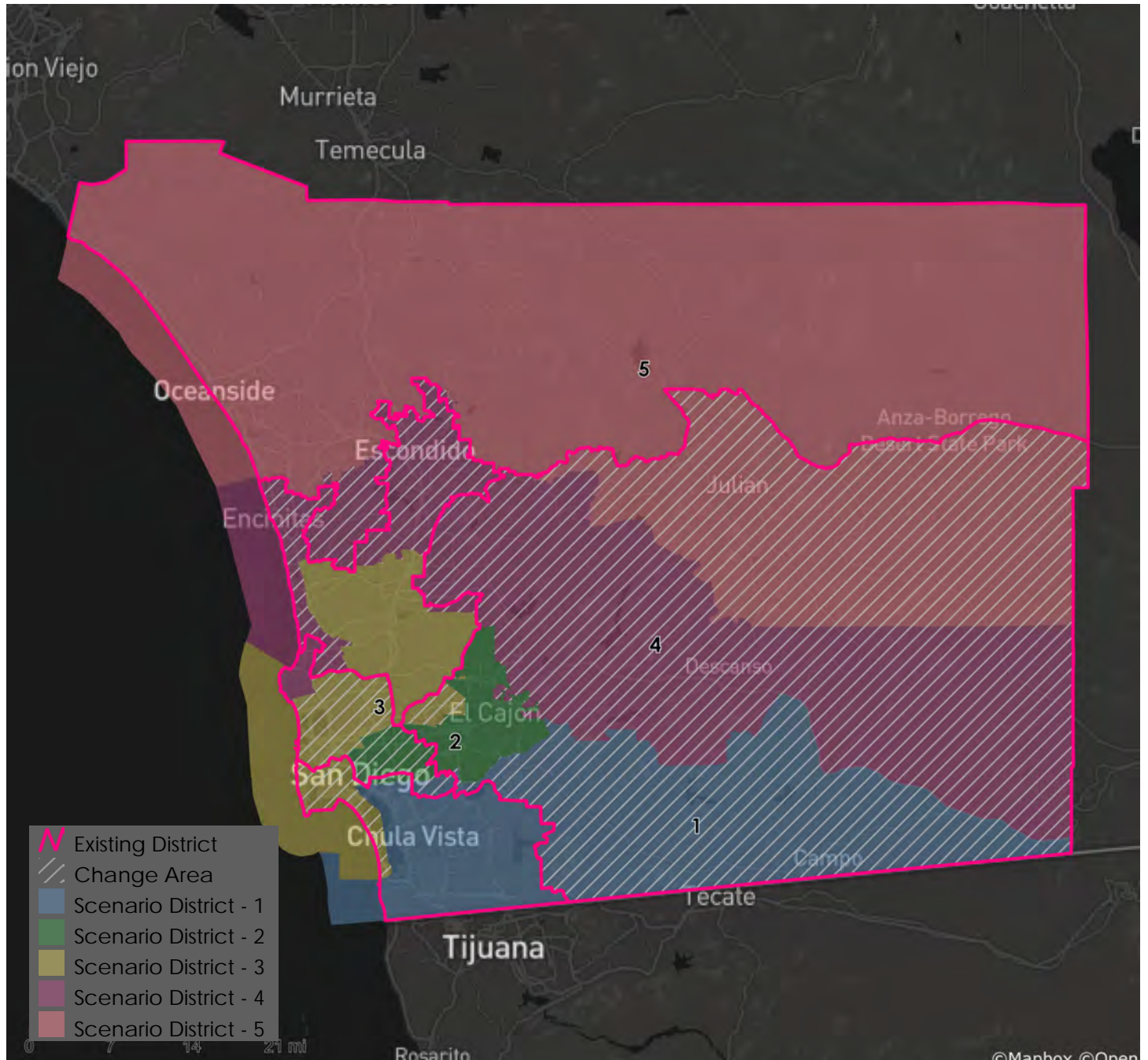
COI Category	Total # of COIs	# of COIs Preserved in Minimum Districts	% of COIs Preserved in Minimum Districts	COIs Not Preserved in Minimum # of Districts
Community Builder-submitted COIs	18	13	72%	BIPOC Immigrant and Refugee, BIPOC, Immigrant & Refugee, I live in North Encanto but a lot of our resources as in La Mesa, Lemon Grove, or in the city., North County San Diego Asian Diaspora, Valley Center
Municipalities	26	23	88%	Coronado, San Diego, San Marcos
Indian Reservations	20	17	85%	Campo Reservation, La Posta Reservation, Sycuan Reservation
Community Villages	38	35	92%	Lakeside, Spring Valley, Valle de Oro
Community Plan Areas	142	106	75%	Alpine, Boulevard, Carmel Valley, Central Mountain, Clairemont Mesa, College Area, County Islands, Crest - Dehesa, Cuyamaca, Descanso, Desert, Downtown, Encanto Neighborhoods, Hidden Meadows, Jacumba, La Jolla, Lake Morena / Campo, Lakeside, Midway-Pacific Highway, Military Facilities, Mission Valley, Mountain Empire, Ncfua Subarea li, North County Metro, Pacific Beach, Pine Valley, Ramona, Scripps Miramar Ranch, Skyline-paradise Hills, Southeastern San Diego, Spring Valley, Torrey Hills, Torrey Pines, University, Uptown, Valle De Oro



# County of San Diego IRC

## Draft Map 4 – Supervisorial Districts Summary Statistics

10/14/2021



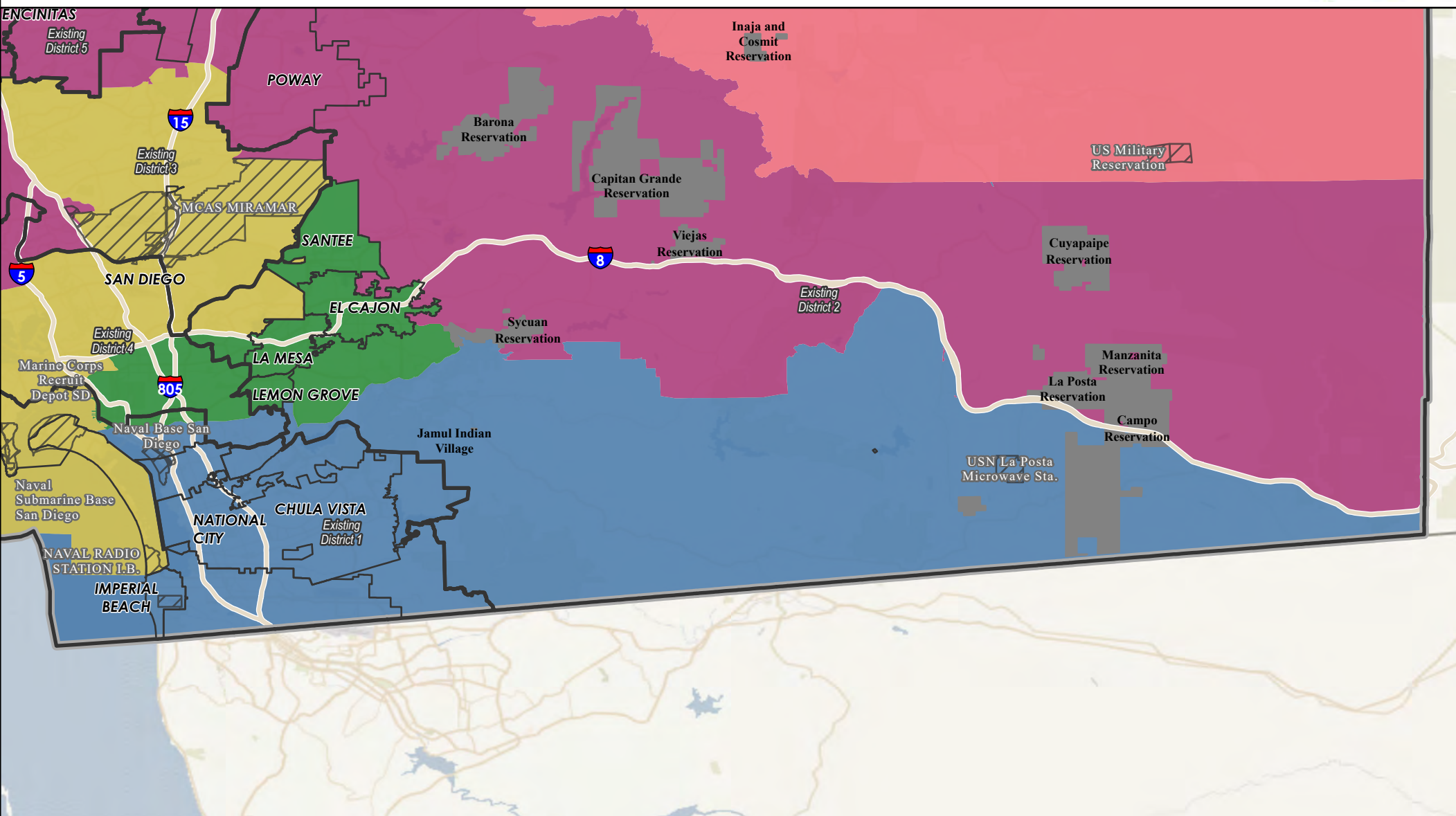
### Metadata

Run Date/Time:	2021-10-19 15:18:14
Workflow Directory:	X:\F2089_San_Diego_County\Projects\Alteryx\
Feature Class:	File: gdb:X:\F2089_San_Diego_County\Data\Workspace_AB.gdb\Blocks_2020_02
Scenario:	Districts_DraftPlan_1_AB_d

# COUNTY OF SAN DIEGO

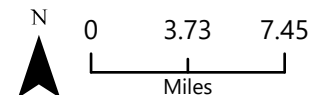
## SUPERVISORIAL DISTRICTS - DRAFT MAP 4 - 10/14/2021 IRC Meeting

### DISTRICT 1



- Supervisorial Districts (2011)
- Military Facility
- Indian Reservation
- Municipal Boundary
- County Boundary

- Draft Map 4  
Supervisorial Districts
- District 1
  - District 2
  - District 3
  - District 4
  - District 5

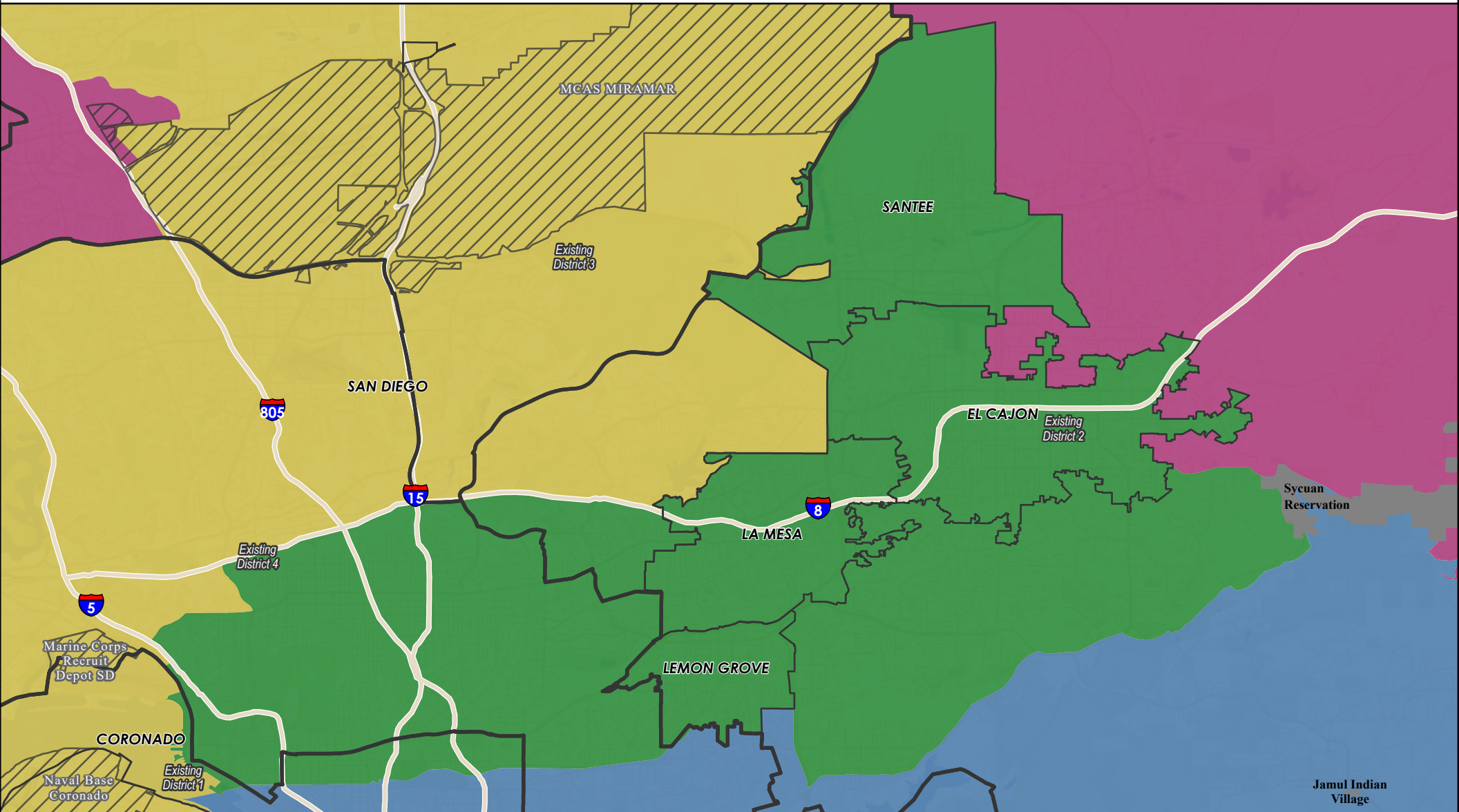




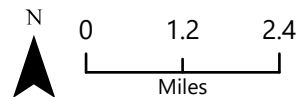
# COUNTY OF SAN DIEGO

## SUPERVISORIAL DISTRICTS - DRAFT MAP 4 - 10/14/2021 IRC Meeting

### DISTRICT 2



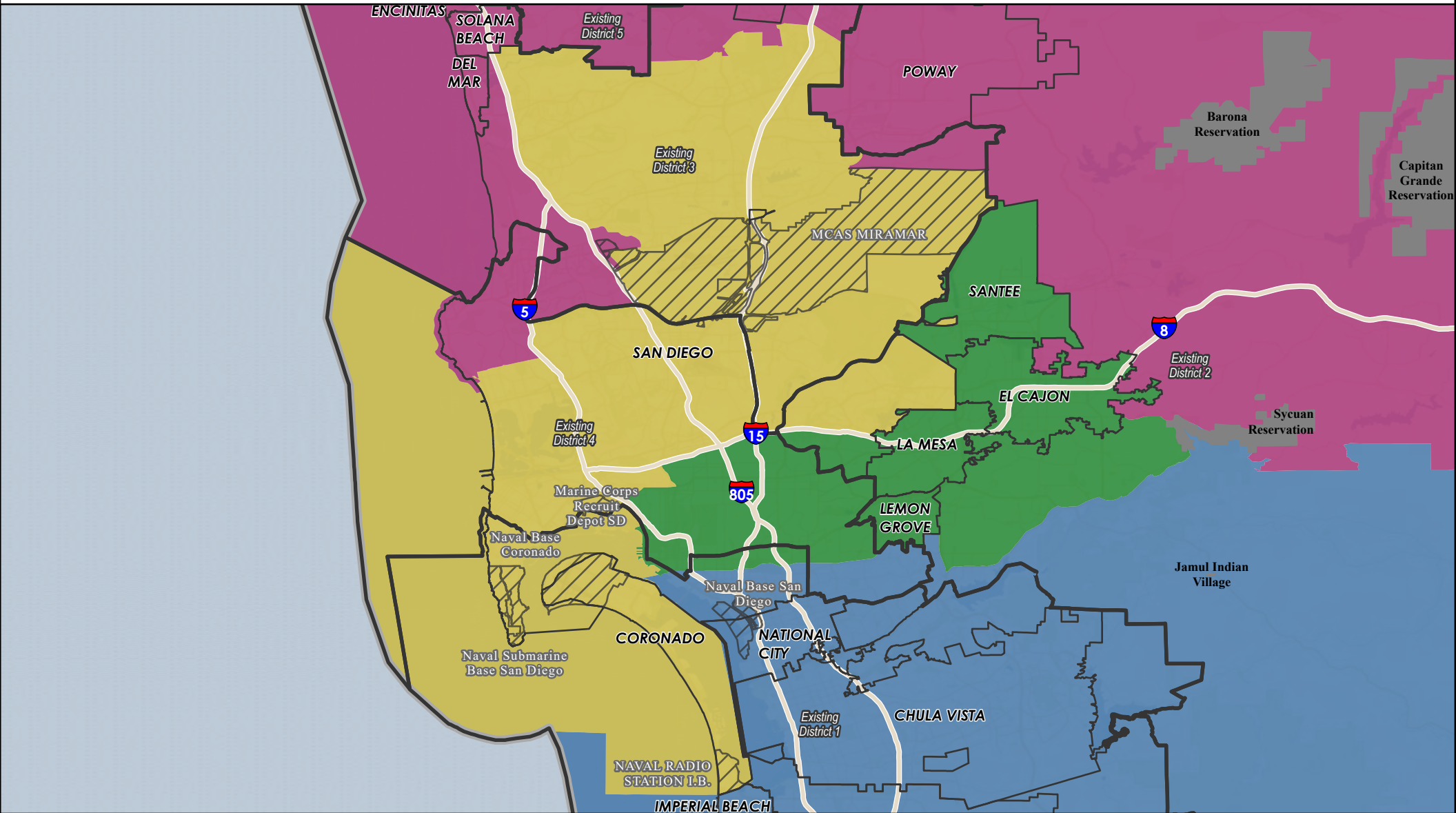
- |                                |                                |
|--------------------------------|--------------------------------|
| Supervisorial Districts (2011) | <b>Draft Map 4</b>             |
| Military Facility              | <b>Supervisorial Districts</b> |
| Indian Reservation             | District 1                     |
| Municipal Boundary             | District 2                     |
| County Boundary                | District 3                     |
|                                | District 4                     |
|                                | District 5                     |



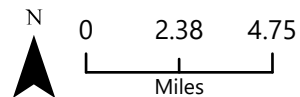
# COUNTY OF SAN DIEGO

## SUPERVISORIAL DISTRICTS - DRAFT MAP 4 - 10/14/2021 IRC Meeting

### DISTRICT 3



- |                                |                                |
|--------------------------------|--------------------------------|
| Supervisorial Districts (2011) | <b>Draft Map 4</b>             |
| Military Facility              | <b>Supervisorial Districts</b> |
| Indian Reservation             | District 1                     |
| Municipal Boundary             | District 2                     |
| County Boundary                | District 3                     |
|                                | District 4                     |
|                                | District 5                     |

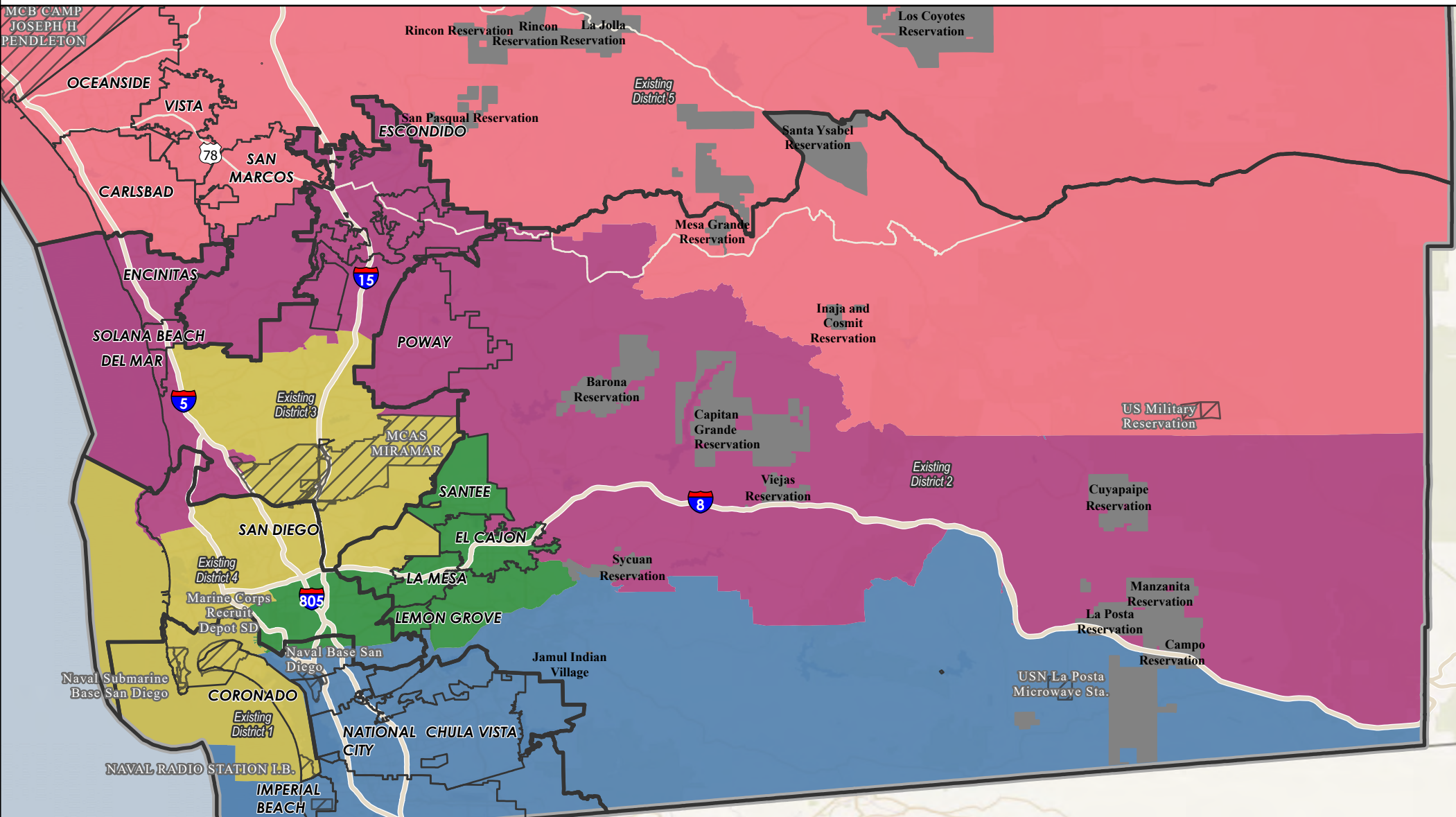




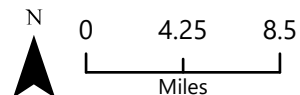
# COUNTY OF SAN DIEGO

## SUPERVISORIAL DISTRICTS - DRAFT MAP 4 - 10/14/2021 IRC Meeting

### DISTRICT 4



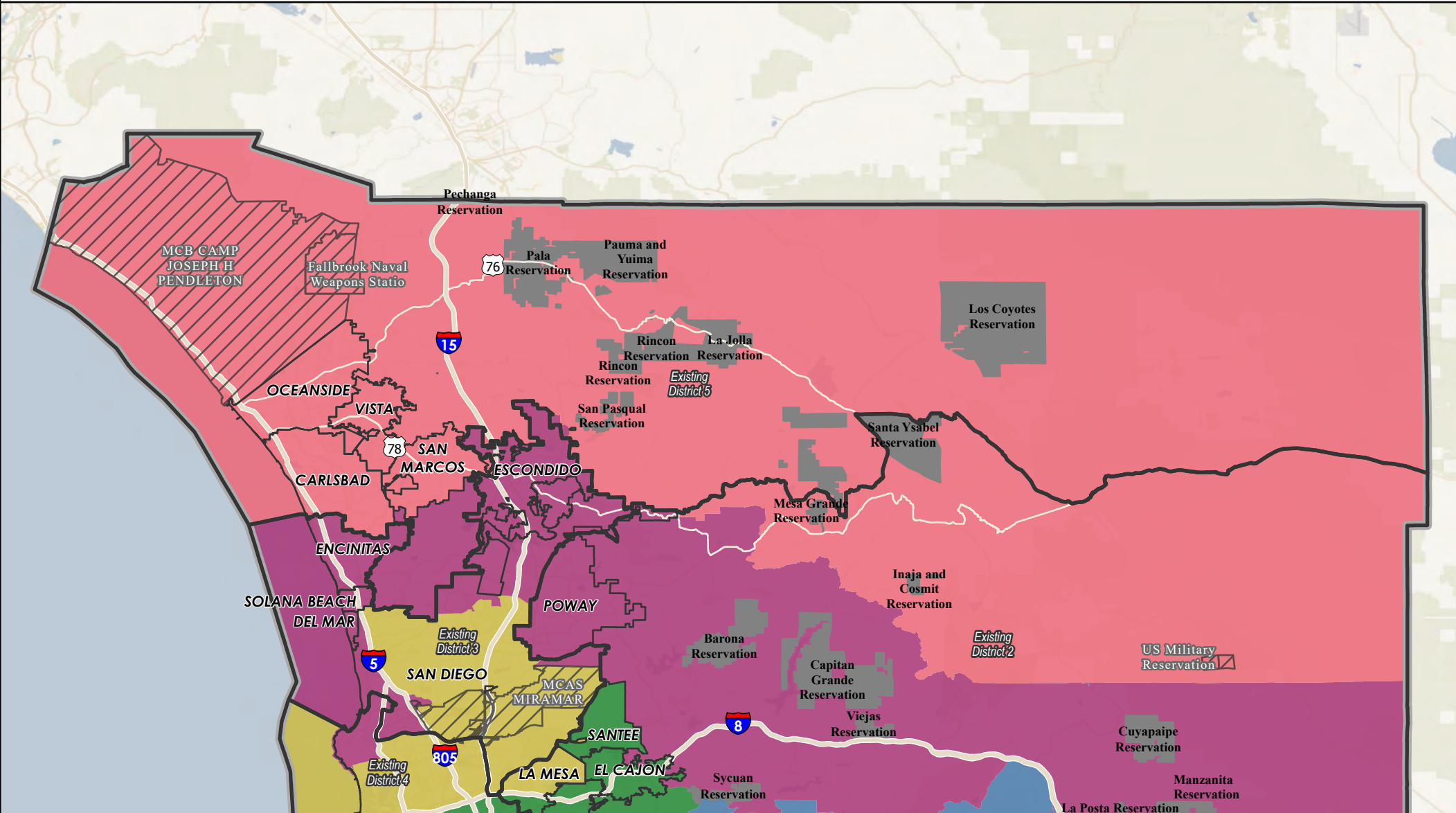
- |                                |                         |
|--------------------------------|-------------------------|
| Supervisorial Districts (2011) | <b>Draft Map 4</b>      |
| Military Facility              | Supervisorial Districts |
| Indian Reservation             | District 1              |
| Municipal Boundary             | District 2              |
| County Boundary                | District 3              |
|                                | District 4              |
|                                | District 5              |



# COUNTY OF SAN DIEGO

## SUPERVISORIAL DISTRICTS - DRAFT MAP 4 - 10/14/2021 IRC Meeting

### DISTRICT 5



- |                                |                                |
|--------------------------------|--------------------------------|
| Supervisorial Districts (2011) | <b>Draft Map 4</b>             |
| Military Facility              | <b>Supervisorial Districts</b> |
| Indian Reservation             | District 1                     |
| Municipal Boundary             | District 2                     |
| County Boundary                | District 3                     |
|                                | District 4                     |
|                                | District 5                     |

