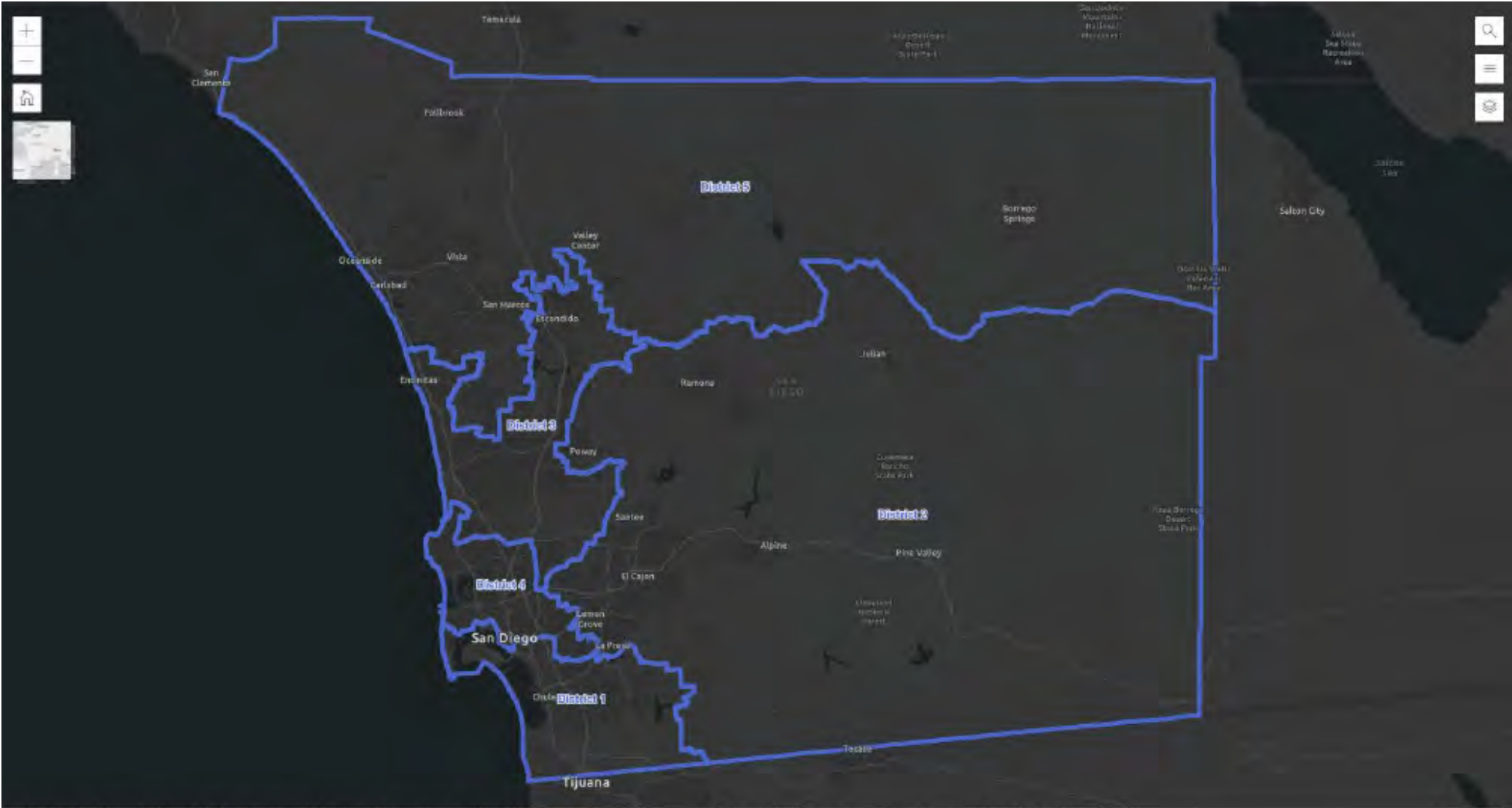
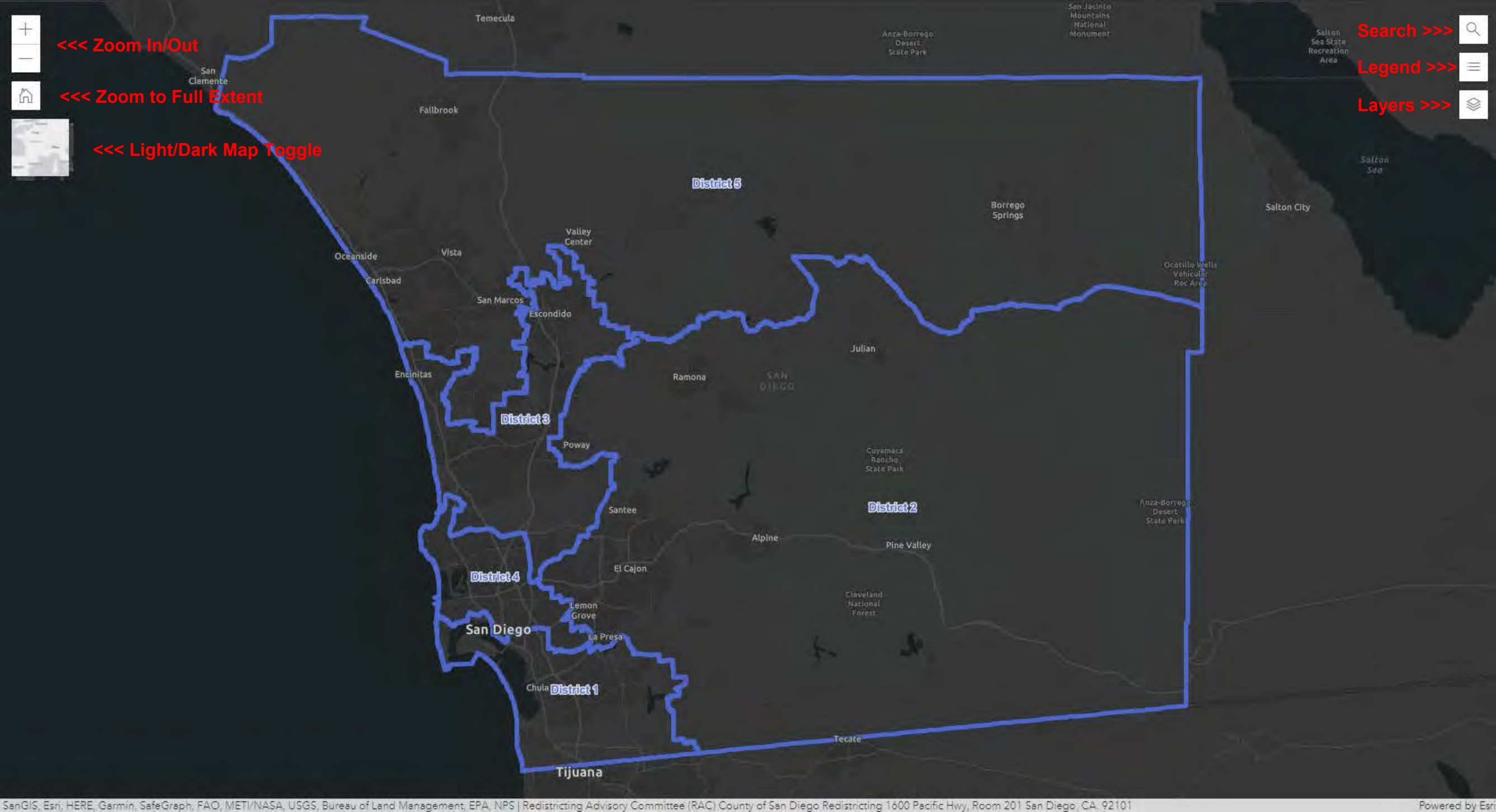




District Map Viewer Hyperlink:

<https://maulfooster.maps.arcgis.com/apps/instant/basic/index.html?appid=2238a5b85e6f410cadcf66e8098aee2a>





<<< Zoom In/Out

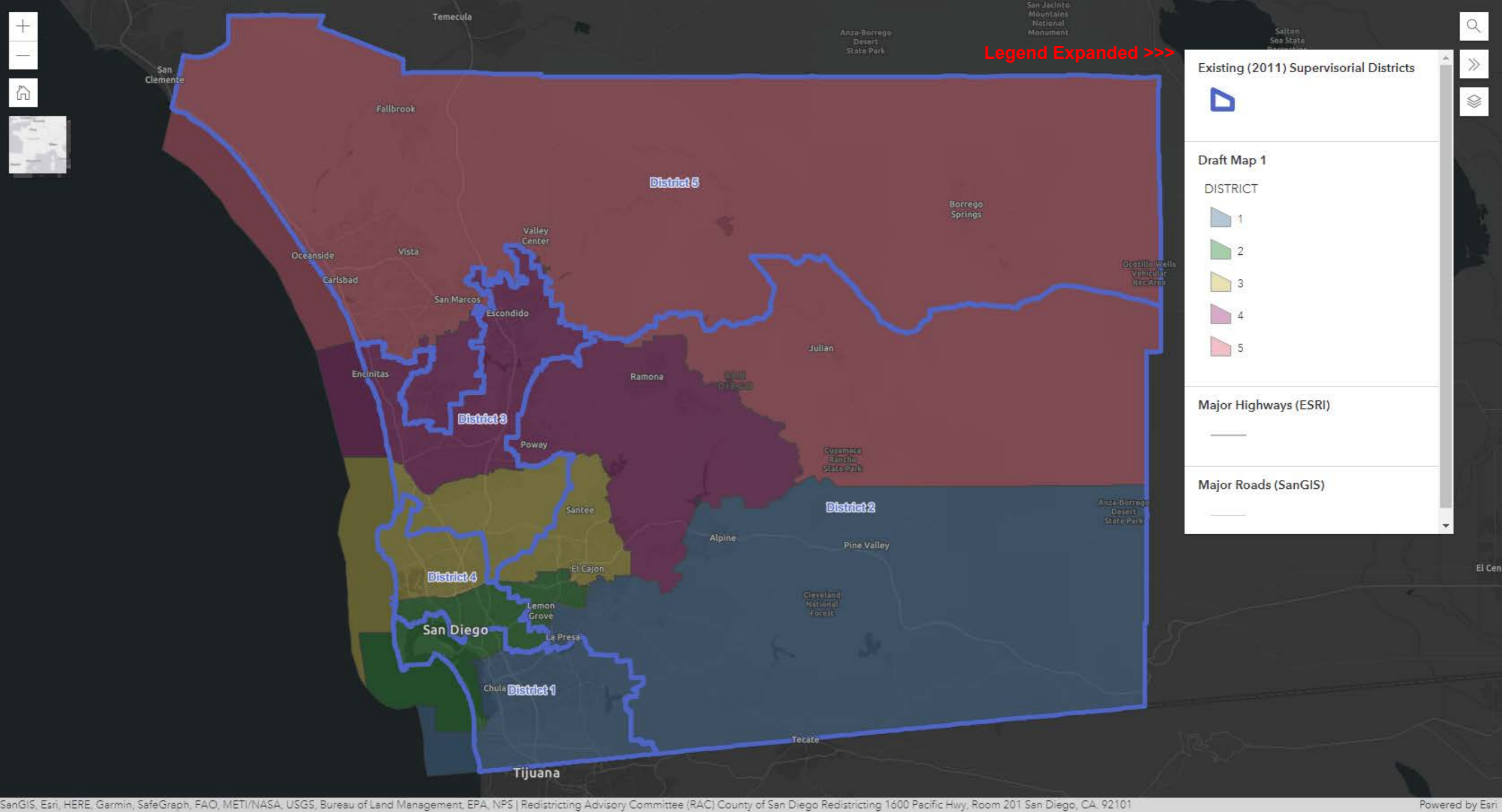
<<< Zoom to Full Extent

<<< Light/Dark Map Toggle

Search >>>

Legend >>>

Layers >>>



Legend Expanded >>>

Existing (2011) Supervisorial Districts

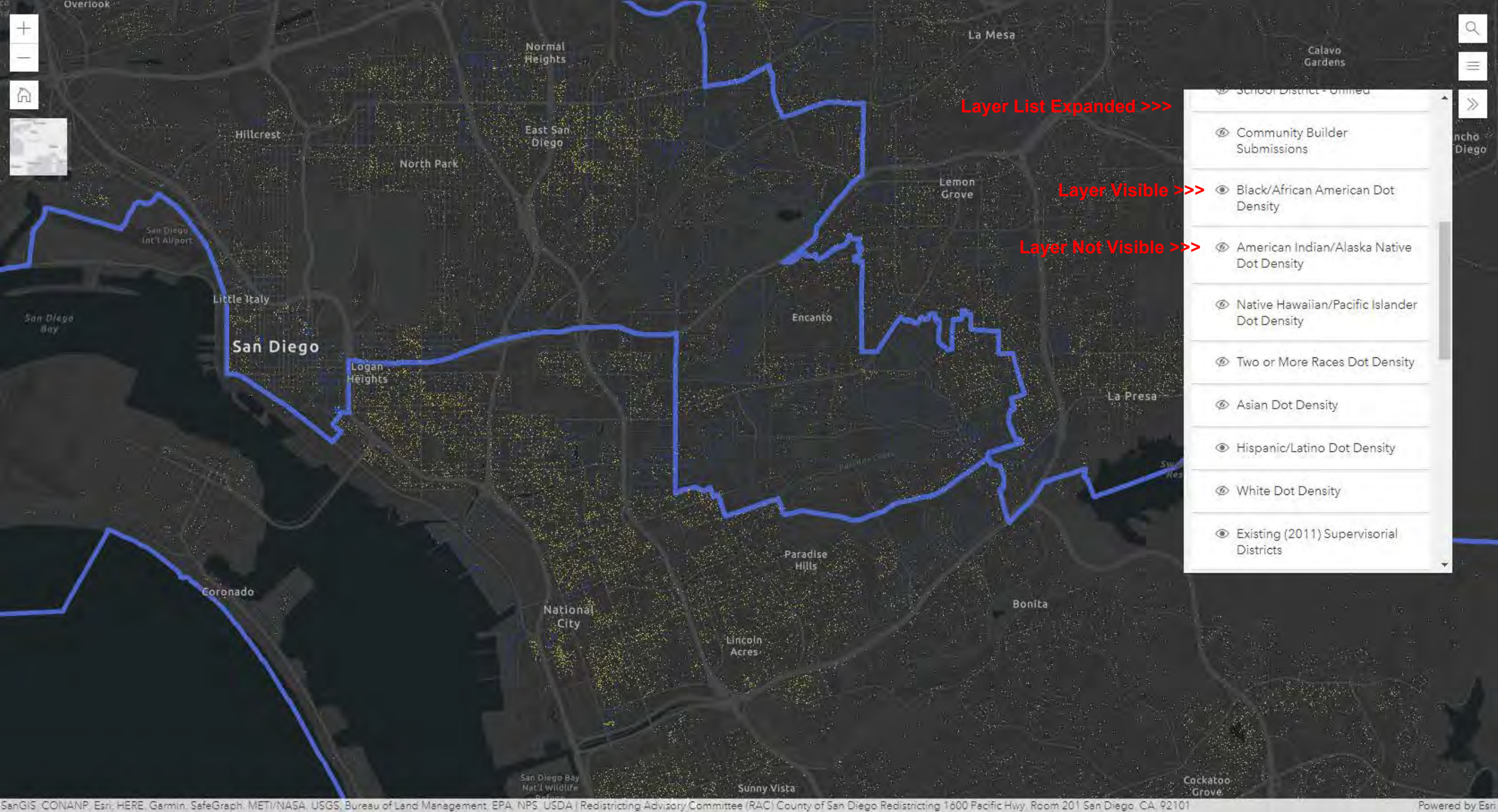
Draft Map 1

DISTRICT

- 1
- 2
- 3
- 4
- 5

Major Highways (ESRI)

Major Roads (SanGIS)




Layer List Expanded >>>


Layer Visible >>>

Layer Not Visible >>>

- Community Builder Submissions
- Black/African American Dot Density
- American Indian/Alaska Native Dot Density
- Native Hawaiian/Pacific Islander Dot Density
- Two or More Races Dot Density
- Asian Dot Density
- Hispanic/Latino Dot Density
- White Dot Density
- Existing (2011) Supervisorial Districts








Municipal Boundaries



Draft Map 8

DISTRICT

-  1
-  2
-  3
-  4
-  5

Major Highways (ESRI)


Major Roads (SanGIS)

SAN DIEGO

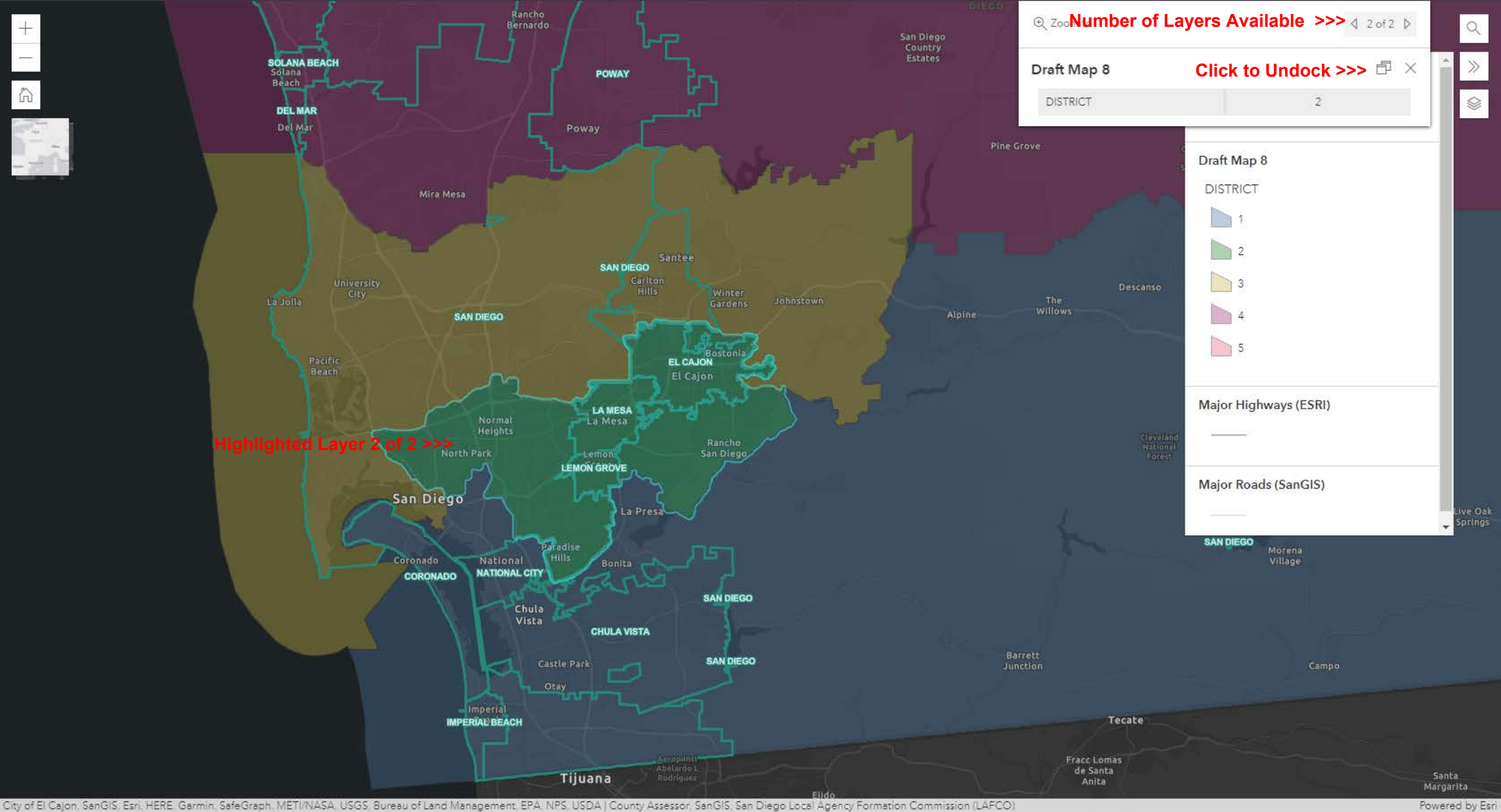
Click on map to open pop-up >>>

Municipal Boundaries Click to Dock >>> ☐ ✕

NAME

 **Number of Layers Available >>>** ◀ 1 of 2 ▶

Highlighted Layer 1 of 2 >>>



Highlighted Layer 2 of 2 >>>

Zoom: **Number of Layers Available >>>** 2 of 2

Draft Map 8 **Click to Undock >>>**

DISTRICT	2
----------	---

Draft Map 8

DISTRICT

- 1
- 2
- 3
- 4
- 5

Major Highways (ESRI)

Major Roads (SanGIS)